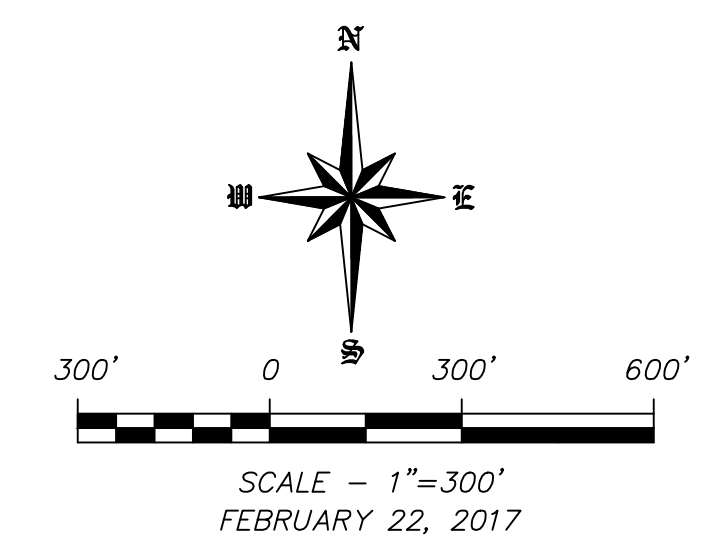
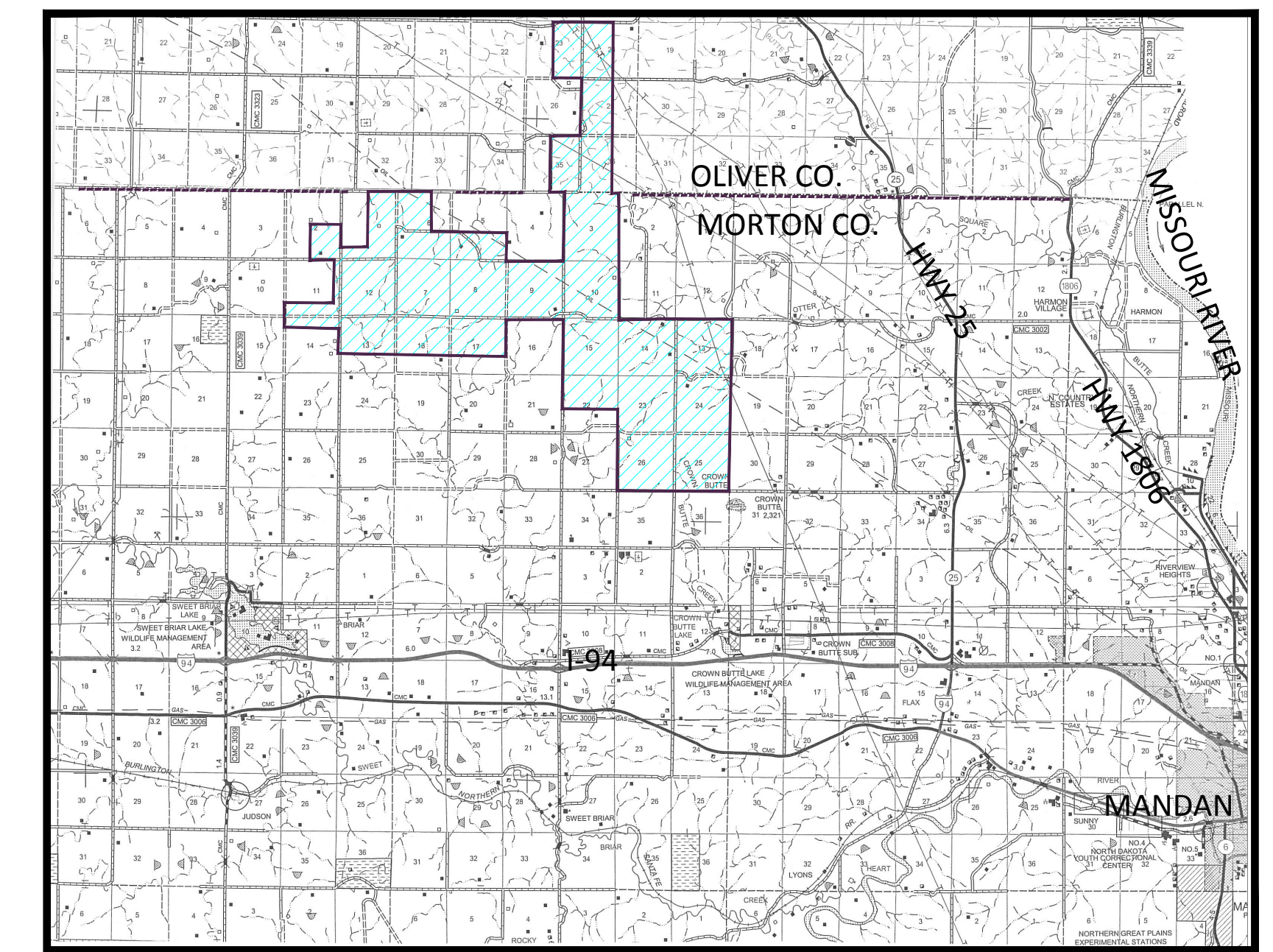
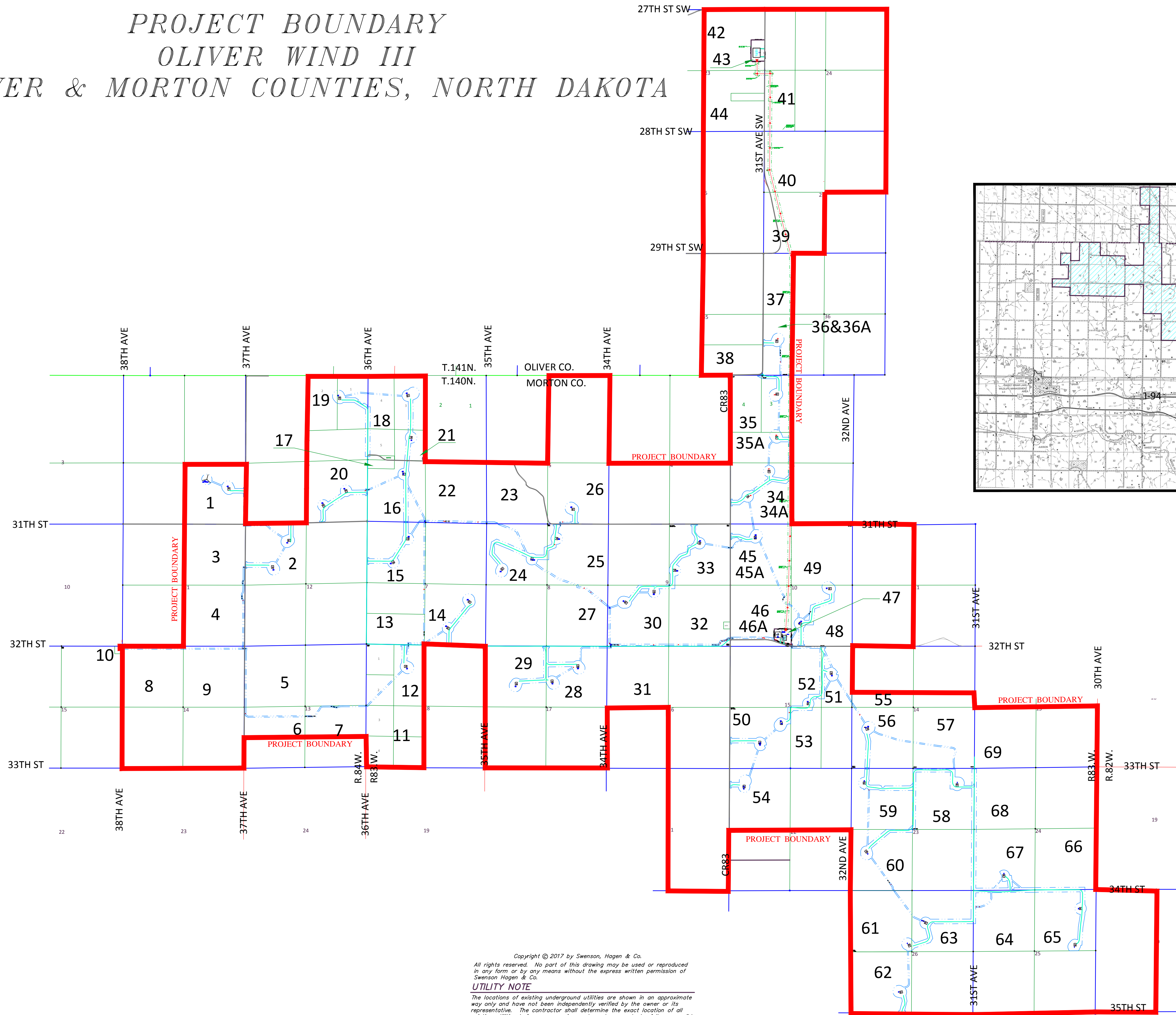
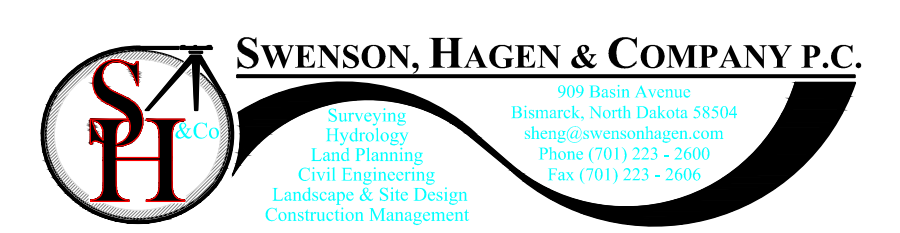


# PROJECT BOUNDARY OLIVER WIND III OLIVER & MORTON COUNTIES, NORTH DAKOTA



DATUM:  
NORTH DAKOTA STATE PLANE  
SOUTH ZONE (3302)  
NAD 83 (ADJ 96)  
INTERNATIONAL FEET  
GRID DISTANCE  
NAVD 88

THE SURVEY DATA IS ON FILE AT THE  
OFFICES OF SWENSON, HAGEN & CO.



Copyright © 2017 by Swenson, Hagen & Co.  
All rights reserved. No part of this drawing may be used or reproduced in any form or by any means without the express written permission of Swenson Hagen & Co.

**UTILITY NOTE**  
The locations of existing underground utilities are shown in an approximate way only and have not been independently verified by the owner or its representative. The contractor shall determine the exact location of all existing utilities before commencing work, and agrees to be fully responsible for any and all damages which might be occasioned by the contractor's failure to exactly locate and preserve any and all underground utilities.