

Feisal Gazie
Senior Manager
Regulatory Strategy and Compliance
tel - 403 231 5940
feisal.gazie@enbridge.com

Enbridge Pipelines Inc.
200, 425 - 1st Street SW
Calgary, Alberta T2P 3L8
Canada


NORTH DAKOTA PIPELINE COMPANY LLC

May 27, 2016

Oil Pipeline Tariff Filing

E-FILED

North Dakota Public Service Commission
State Capital – 12th Floor
Bismark, ND 58505 - 0480
Attn: Public Utility Division



Tariff Department:

Re: NDPSC Tariff No. 29

Enclosed for filing with the North Dakota Public Service Commission (NDPSC) is the following tariff issued by North Dakota Pipeline Company LLC (North Dakota Pipeline):

- NDPSC Tariff No. 29 (Local Rate Tariff), canceling NDPSC Tariff No. 28.

This tariff bears an issuance date of May 27, 2016 and an effective date of July 1, 2016.

Explanation of Tariff Filing

NDPSC Tariff No. 29 establishes transportation rates for deliveries to merchant storage at the following locations:

1. Grenora (Williams County), ND

NDPSC Tariff No. 29 establishes a new delivery point at Grenora, Merchant Storage, (Williams County), ND with rates from Reserve (Sheridan County), MT and Grenora (William County), ND (pump-over) (see Table 2).

2. Little Muddy (Williams County), ND

NDPSC Tariff No. 29 establishes a new delivery point at Little Muddy, Merchant Storage, (Williams County), ND with a rate from Little Muddy (William County), ND (pump-over) (see Table 3).

Pursuant to 18 CFR 342.2(b), attached to this filing is the affidavit of Feisal Gazie attesting that these initial rates have been agreed to by at least one non-affiliated shipper who intends to use the services in question.

1 **PU-16-211** Filed: 5/31/2016 Pages: 8
NDPSC tariff No. 29, canceling tariff No. 28

North Dakota Pipeline Company, LLC

Feisal Gazie, Sr. Mgr., Reg. Strategy

In addition, the table numbers have been updated to accommodate the insertion of two new rate tables for the new delivery points.


Notification

I hereby certify that North Dakota Pipeline has, on or before this date, provided copies of the above tariff to each person on the North Dakota Pipeline subscriber list by electronic means or by other means agreed upon.

Pursuant to 18 C.F.R. 343.3 of the Federal Energy Regulatory Commission's regulations, it is requested that any protest related to this tariff filing be sent via email to Enbridge-Tariffs@enbridge.com.

If you have any questions concerning this filing, please contact the undersigned at (403) 231-5940.

Yours truly,



Feisal Gazie
Senior Manager
Regulatory Strategy and Compliance

Enclosures


cc: North Dakota Pipeline tariff subscribers
Bakken U.S. Pipeline tariff subscribers
Enbridge Bakken Canada tariff subscribers

CANADA)
)
PROVINCE OF ALBERTA)
)
TO WIT)

AFFIDAVIT

I, Feisal Gazie, of the City of Calgary, Senior Manager, Regulatory Strategy and Compliance, Market Development, Enbridge Pipelines Inc., **DO MAKE AN OATH AND SAY THAT:**

Pursuant to 18 CFR 342.2(b), I hereby certify that the initial rates for delivery points at Grenora, ND and Little Muddy, ND, established under North Dakota Pipeline Company LLC FERC Tariff No. 3.19.0, have been agreed to by at least one non-affiliated shipper which intends to use the services covered by these rates.



Feisal Gazie
Senior Manager
Regulatory Strategy and Compliance
Enbridge Pipelines Inc.

SWORN before me at the City of Calgary)
in the Province of Alberta this 26th day)
of May 2016)
)
)
)
)
)



A Notary Public in and for the Province of Alberta

Vasiliki Antoniou
Barrister and Solicitor

NDPSC No. 29
Cancels NDPSC No. 28
FERC ICA Oil Tariff

FERC No. 3.19.0
Cancels FERC No. 3.18.0

NORTH DAKOTA PIPELINE COMPANY LLC

LOCAL PROPORTIONAL TARIFF

RATES APPLYING ON THE TRANSPORTATION OF

CRUDE PETROLEUM

FROM POINTS IN

MONTANA AND NORTH DAKOTA

TO POINTS IN

MINNESOTA, MONTANA AND NORTH DAKOTA

Governed by rules and regulations published in North Dakota Pipeline Company LLC FERC No. [W] 2.6.0 2.4.0, or successive issues thereof.

~~[C] Issued pursuant to the FERC Letter Order dated October 31, 2006 in Docket No. OR06-9-000, the FERC Letter Order dated October 20, 2008 in Docket No. OR08-6-000, the FERC Letter Order dated March 23, 2010 in Docket No. OR10-9-000.~~

[N] Filed in compliance with 18 CFR 342.2(b).

This tariff also applies on North Dakota intrastate traffic.

The rates in this tariff are expressed in U.S. cents per barrel for pipeline gathering and transportation, subject to change as provided by law.

The provisions published herein will, if effective, not result in an effect on the quality of the human environment.

ISSUED: May 27, 2016

EFFECTIVE: July 1, 2016

ISSUED BY:
Dave Wudrick
Senior Director
Strategic Planning, Regulatory and Analysis
Enbridge Pipelines Inc.
200, Fifth Avenue Place
425 – 1st Street S.W.
Calgary, AB Canada T2P 3L8

COMPILED BY:
Matt Ferguson
Regulatory Strategy and Compliance
Enbridge Pipelines Inc.
(403) 718-3463

E-mail: Enbridge-Tariffs@enbridge.com

[U] All rates in the following table are unchanged.

TABLE 1 – TRUNK LINE RATES TO CLEARBROOK (U.S. CENTS PER BARREL) LIST OF ORIGINS TANKING GROUPS 1,2,3,5,6,7 OR 8 BASIS OF RATES				
Route No.	Group	FROM	TO	RATE
		North Dakota Pipeline Company LLC	North Dakota Pipeline Company LLC	
1	Group 1 *	Minot (Ward County), ND	Clearbrook, Clearwater County, MN	144.75
		Berthold (Ward County), ND		144.75
		Stanley (Mountrail County), ND		144.75
	Group 2 *	Grenora (Williams County), ND	Clearbrook, Clearwater County, MN	161.26
	Group 3 *	Reserve (Sheridan County), MT		164.91
	Group 5 *	Tioga (Ramberg/Beaver Lodge Station), (Williams County), ND		148.37
	Group 6 *	Trenton (Williams County), ND		204.07
	Group 7 *	Alexander (McKenzie County), ND		209.53
Group 8 *	Little Muddy (Williams County), ND	204.07		

* See Item 20 in rules and regulations tariff regarding quality specifications.

Route 1 - Route via North Dakota Pipeline Company LLC.

[N] All rates in the following table are new.

TABLE 2 – TRUNK LINE RATES TO GRENORA (U.S. CENTS PER BARREL)			
Route No.	FROM	TO	RATE
	North Dakota Pipeline Company LLC	North Dakota Pipeline Company LLC	
1	Grenora (Williams County), ND (pump-over) *	Grenora, Merchant Storage, (Williams County), ND	27.85
	Reserve (Sheridan County), MT *		31.42

* See Item 20 in rules and regulations tariff regarding quality specifications.

Route 1 - Route via North Dakota Pipeline Company LLC.

[N] The rate in the following table is new.

TABLE 3 – TRUNK LINE RATES TO LITTLE MUDDY (U.S. CENTS PER BARREL)			
Route No.	FROM	TO	RATE
	North Dakota Pipeline Company LLC	North Dakota Pipeline Company LLC	
1	Little Muddy (Williams County), ND (pump-over) *	Little Muddy, Merchant Storage, (Williams County), ND	27.85

* See Item 20 in rules and regulations tariff regarding quality specifications.

Route 1 - Route via North Dakota Pipeline Company LLC.

[U] All rates on this page are unchanged.

TABLE [W] 4 2 – TRUNK LINE RATES TO TIOGA (U.S. CENTS PER BARREL)			
Route No.	FROM	TO	RATE
	North Dakota Pipeline Company LLC	Tesoro High Plains Pipeline Company	
1	Grenora (Williams County), ND*	Tioga (Ramberg/Beaver Lodge Station), (Williams County), ND	56.26
	Reserve (Sheridan County), MT *		59.91
	Trenton (Williams County), ND *		92.32
	Alexander (McKenzie County), ND *		97.77
	Little Muddy (Williams County), ND*		92.32
* See Item 20 in rules and regulations tariff regarding quality specifications.			
Route 1 - Route via North Dakota Pipeline Company LLC.			

TABLE [W] 5 3 – TRUNK LINE RATES TO STANLEY (U.S. CENTS PER BARREL)			
Route No.	FROM	TO	RATE
	North Dakota Pipeline Company LLC	Hawthorn Oil Transportation (North Dakota), Inc.	
1	Stanley (Mountrail County), ND (pump-over) *	Stanley (Mountrail County), ND	28.42
	Tioga (Ramberg/Beaver Lodge Station), (Williams County), ND *		104.00
	Grenora (Williams County), ND *		118.81
	Reserve (Sheridan County), MT *		122.17
	Trenton (Williams County), ND *		160.15
	Alexander (McKenzie County), ND *		165.19
	Little Muddy (Williams County), ND *		160.15
* See Item 20 in rules and regulations tariff regarding quality specifications.			
Route 1 - Route via North Dakota Pipeline Company LLC.			

[U] All rates on this page are unchanged.

TABLE [W] 6 4 – UNCOMMITTED TRUNK LINE RATES TO BERTHOLD (U.S. CENTS PER BARREL) **			
Route No.	FROM	TO	RATE
	North Dakota Pipeline Company LLC	Bakken Pipeline Company LP OR Enbridge Rail (North Dakota) LLC OR Enbridge Storage (North Dakota) LLC	
1	Berthold (Ward County), ND (pump-over) *	Berthold (Ward County), ND	27.00
	Stanley (Mountrail County), ND *		94.91
	Tioga (Ramberg/Beaver Lodge Station), (Williams County), ND *		104.00
* See Item 20 in rules and regulations tariff regarding quality specifications.			
** Any Shipper wanting to deliver to Berthold from receipt points not listed above (i.e., Grenora, Reserve, Trenton, Alexander or Little Muddy) shall be routed through Tioga and pay a segmented rate consisting of the rate from the applicable receipt point in Table [W] 4 2 (Uncommitted Trunk Line Rates to Tioga) plus the Table [W] 6 4 Uncommitted Rate from Tioga (Ramberg/Beaver Lodge Station), (Williams County), ND to Berthold (Ward County), ND.			
Route 1 - Route via North Dakota Pipeline Company LLC.			

TABLE [W] 7 5 – COMMITTED TRUNK LINE RATES TO BERTHOLD (U.S. CENTS PER BARREL) **					
Route No.	FROM	TO	RATE ¹		
	North Dakota Pipeline Company LLC	Bakken Pipeline Company LP	5 Year Commitment	10 Year Commitment (<40,000 bpd)	10 Year Commitment (≥40,000 bpd)
1	Berthold (Ward County), ND (pump-over) *	Berthold (Ward County), ND	95.55	94.81	N/A
	Tioga (Ramberg/Beaver Lodge Station), (Williams County), ND *		127.41	126.42	119.57
* See Item 20 in rules and regulations tariff regarding quality specifications.					
**Any Shipper wanting to deliver to Berthold from receipt points not listed above (i.e., Grenora, Reserve, Trenton, Alexander or Little Muddy) shall be routed through Tioga and pay a segmented rate consisting of the rate from the applicable receipt point in Table [W] 4 2 (Uncommitted Trunk Line Rates to Tioga) plus the Table [W] 7 5 Committed Rate from Tioga (Ramberg/Beaver Lodge Station), (Williams County), ND to Berthold (Ward County), ND.					
¹ All Committed Rates to Berthold (Ward County) include an estimated operating cost charge of 37.74 cents per barrel with the exception of rates from Berthold (Ward County), which include an estimated operating cost charge of 28.31 cents per barrel, which will be trued-up on an annual basis to reflect actual costs and throughputs of the previous year and forecasted costs and throughputs for the current year.					
Route 1 - Route via North Dakota Pipeline Company LLC.					

[U] All rates on this page are unchanged.

TABLE [W] § 6 – INTERCONNECTION AND TERMINAL CHARGES (U.S. CENTS PER BARREL)	
Interconnection	<p>For gathering into Alexander (McKenzie County), North Dakota from Statoil Oil & Gas, LP, a charge of 11.37 cents per barrel will be assessed.</p> <p>For gathering into Alexander (McKenzie County), North Dakota from Caliber Midstream North Dakota LLC, a charge of 11.37 cents per barrel will be assessed.</p> <p>For gathering into Alexander (McKenzie County), North Dakota from Targa Badlands, LLC, a charge of 11.37 cents per barrel will be assessed.</p> <p>For gathering into Alexander (McKenzie County), North Dakota from USG Wheatland Pipeline, LLC, a charge of 11.37 cents per barrel will be assessed.</p> <p>For gathering into Trenton (Williams County), North Dakota from Statoil Oil & Gas, LP, a charge of 11.37 cents per barrel will be assessed.</p> <p>For gathering into Trenton (Williams County), North Dakota from Hiland Crude, LLC, a charge of 11.37 cents per barrel will be assessed.</p> <p>For gathering into Little Muddy (Williams County), North Dakota from Epping Transmission Company, LLC, a charge of 11.37 cents per barrel will be assessed.</p> <p>For gathering into Tioga (Ramberg/Beaver Lodge Station), North Dakota from Enable Midstream Partners, a charge of 11.37 cents per barrel will be assessed.</p> <p>For gathering into Tioga (Ramberg/Beaver Lodge Station), North Dakota from Twin Eagle Midstream Assets, LLC, a charge of 11.37 cents per barrel will be assessed.</p> <p>For gathering into Tioga (Ramberg/Beaver Lodge Station), North Dakota from Hiland Crude, LLC, a charge of 11.37 cents per barrel will be assessed.</p> <p>For gathering into Tioga (Ramberg/Beaver Lodge Station), North Dakota from Crestwood Dakota Pipeline, LLC, a charge of 11.37 cents per barrel will be assessed.</p> <p>For gathering into Tioga (Ramberg/Beaver Lodge Station), North Dakota from Tesoro High Plains Pipeline Company, a charge of 11.37 cents per barrel will be assessed.</p> <p>For gathering into or truck unloading at Tioga (Ramberg/Beaver Lodge Station), North Dakota for delivery to Tesoro High Plains Pipeline Company, a charge of 11.03 cents per barrel will be assessed.</p> <p>For gathering into Stanley (Mountrail County), North Dakota from Targa Badlands, LLC, a charge of 11.37 cents per barrel will be assessed.</p>
Terminal	<p>For gathering into or truck unloading at Berthold (Ward County), North Dakota, a charge of 22.73 cents per barrel will be assessed.</p> <p>For gathering into or truck unloading at Stanley (Mountrail County), North Dakota, a charge of 22.73 cents per barrel will be assessed.</p> <p>For gathering into or truck unloading at Little Muddy (Williams County), North Dakota, a charge of 22.73 cents per barrel will be assessed.</p>

Symbols:

[C] – Cancel

[N] – New

[U] – Unchanged rate

[W] – Change in wording only