

Exam Date: 11/08/2017

Woodworth Farmers Grain Co.

Page: 1

Examiner: 1

PO Box 59

Woodworth, ND

County:

Phone: 701-752-4143

CCC Number:

Location/Container Numbers/Comments	Section	Capacity
-------------------------------------	---------	----------

PART A - ADDITIONAL SPACE TO BE INCLUDED UNDER LICENSE

<NO BINS ADDED>

Total: 0

PART B - SPACE TO BE DELETED UNDER LICENSE

<NO BINS DELETED>

Total: 0

PART C - ALL SPACE TO BE INCLUDED UNDER LICENSE

A	847,000
B	43,000
E	53,000
Total:	943,000

PART D - TOTAL CAPACITY BY FUNCTIONAL UNIT

Woodworth 104	A B E	943,000
	Total:	943,000

Exam Date:11/08/2017

Woodworth Farmers Grain Co.
PO Box 59
Woodworth , ND
County:

Page: 1

Examiner: 1

Status	Section	Bin Number	Bin Type	Base Point	Diameter or Bu/Ft (Irreg.)	Length	Width	Side wall	Add for Hopper	Ded. for Obst.	Effective Depth	Add for Peak	Depth for Capac.	Bushels per Foot	Base Pack%	Bushel Capacity with Pack
--------	---------	------------	----------	------------	-------------------------------	--------	-------	--------------	----------------------	----------------------	--------------------	--------------------	------------------------	------------------------	---------------	------------------------------

Facility: Woodworth

Section: A

A	001	Square	bin floor		0.000	13.30	4.200	42.00	0.00	0.00	42.000	0.000	42.0	44.9	3.50	1,952
A	002	Square	bin floor		0.000	8.600	4.800	48.00	0.00	0.00	48.000	0.000	48.0	33.2	2.50	1,634
A	003	Square	bin floor		0.000	8.600	4.800	48.00	0.00	0.00	48.000	0.000	48.0	33.2	2.50	1,634
A	004 T	Square	bin floor		0.000	9.700	4.500	48.00	0.00	0.00	48.000	0.000	48.0	35.1	3.00	1,736
A	004 B	Square	bin floor - top 48'		0.000	13.30	9.700	21.00	0.00	0.00	21.000	0.000	21.0	103.7	6.00	2,309
A	005	Square	bin floor		0.000	13.30	9.700	69.00	0.00	0.00	69.000	0.000	69.0	103.7	6.00	7,584
A	006	Square	bin floor		0.000	13.80	9.700	47.50	0.00	0.00	47.500	0.000	47.5	107.6	6.20	5,428
A	007	Square	bin floor		0.000	13.80	9.700	47.50	0.00	0.00	47.500	0.000	47.5	107.6	6.20	5,428
A	008	Square	bin floor		0.000	13.30	13.30	69.50	0.00	0.00	69.500	0.000	69.5	142.2	6.80	10,555
A	009	Square	blind bin 43' below bin floor		0.000	13.30	9.700	26.80	0.00	0.00	26.800	0.000	26.8	103.7	6.00	2,946
A	010	Square	bin floor		0.000	13.30	9.700	43.00	0.00	0.00	43.000	0.000	43.0	103.7	6.00	4,727
A	011	Square	blind bin 43' below bin floor		0.000	13.30	9.700	26.80	0.00	0.00	26.800	0.000	26.8	103.7	6.00	2,946
A	012	Square	bin floor		0.000	13.30	9.700	43.00	0.00	0.00	43.000	0.000	43.0	103.7	6.00	4,727
A	013	Square	bin floor		0.000	13.80	6.600	49.50	0.00	0.00	49.500	0.000	49.5	73.2	5.50	3,822
A	014	Square	platform 19' below bin floor		0.000	13.30	6.600	29.00	0.00	0.00	29.000	0.000	29.0	70.6	5.20	2,153
A	016	Square	bin floor		0.000	13.80	13.30	47.50	0.00	0.00	47.500	0.000	47.5	147.5	6.80	7,482
A	017	Square	bin floor		0.000	13.30	9.300	43.00	0.00	0.00	43.000	0.000	43.0	99.4	6.00	4,530
A	018	Square	blind bin 43' below bin floor		0.000	13.30	9.300	26.80	0.00	0.00	26.800	0.000	26.8	99.4	6.00	2,824
A	019	Square	bin floor		0.000	13.30	9.900	43.00	0.00	0.00	43.000	0.000	43.0	105.8	6.20	4,831
A	020	Square	bin floor		0.000	13.80	9.200	49.50	0.00	0.00	49.500	0.000	49.5	102.1	6.00	5,357
A	021	Square	blind bin 43' below bin floor		0.000	13.30	9.900	26.80	0.00	0.00	26.800	0.000	26.8	105.8	6.20	3,011

Client ID: 1848

NDPSC Bin Capacity Chart

08/07/2018 03:20:16 PM

Exam Date: 11/08/2017

Woodworth Farmers Grain Co.
PO Box 59
Woodworth, ND
County:

Page: 2

Examiner: 1

Status	Section	Bin Number	Bin Type	Base Point	Diameter or Bu/Ft (Irreg.)	Length	Width	Side wall	Add for Hopper	Ded. for Obst.	Effective Depth	Add for Peak	Depth for Capac.	Bushels per Foot	Base Pack%	Bushel Capacity with Pack
--------	---------	------------	----------	------------	-------------------------------	--------	-------	--------------	----------------------	----------------------	--------------------	--------------------	------------------------	------------------------	---------------	------------------------------

Facility: Woodworth**Section: A**

A	022	Square	bin floor		0.000	13.80	9.300	49.50	0.00	0.00	49.500	0.000	49.5	103.2	6.00	5,414
A	023	Square	bin floor		0.000	13.30	13.30	69.00	0.00	0.00	69.000	0.000	69.0	142.2	6.80	10,479
A	024	Square	bin floor		0.000	13.80	9.900	47.50	0.00	0.00	47.500	0.000	47.5	109.8	6.20	5,539
A	025	Square	bin floor		0.000	13.30	9.900	69.00	0.00	0.00	69.000	0.000	69.0	105.8	6.20	7,753
A	026 T	Square	bin floor		0.000	9.300	4.500	48.00	0.00	0.00	48.000	0.000	48.0	33.6	2.50	1,653
A	026 B	Square	bin floor - top 48'		0.000	13.30	9.300	22.00	0.00	0.00	22.000	0.000	22.0	99.4	6.00	2,318
A	027	Square	bin floor		0.000	8.600	4.500	48.00	0.00	0.00	48.000	0.000	48.0	31.1	2.50	1,530
A	028	Square	bin floor		0.000	8.600	4.500	48.00	0.00	0.00	48.000	0.000	48.0	31.1	2.50	1,530
A	029	Square	bin floor		0.000	13.30	4.500	42.00	0.00	0.00	42.000	0.000	42.0	48.1	4.20	2,105
A	101	Peaked	top of sidewall		36.300	0.000	0.000	61.40	0.00	0.00	61.400	2.200	63.6	831.9	10.0	58,200
A	102	Peaked	top of sidewall		42.700	0.000	0.000	58.20	0.00	0.00	58.200	2.600	60.8	1151.1	10.0	76,986
A	103	Peaked	top of sidewall		55.800	0.000	0.000	54.90	0.00	0.00	54.900	3.900	58.8	1965.8	10.0	127,148
A	104	Peaked	top of sidewall		72.000	0.000	0.000	59.00	0.00	0.00	59.000	5.000	64.0	3272.9	10.0	230,413
A	204	Peaked	top of sidewall		42.000	0.000	0.000	59.50	0.00	0.00	59.500	2.500	62.0	1113.7	10.0	75,954
A	205	Peaked	top of sidewall		42.000	0.000	0.000	59.50	0.00	0.00	59.500	2.500	62.0	1113.7	10.0	75,954
A	206	Peaked	top of sidewall		42.000	0.000	0.000	59.50	0.00	0.00	59.500	2.500	62.0	1113.7	10.0	75,954

Bin count: 37

Facility: Woodworth Section: A Total: **846,546**To Even: **847,000**

NDPSC Bin Capacity Chart

Exam Date: 11/08/2017

Woodworth Farmers Grain Co.
PO Box 59
Woodworth, ND
County:

Examiner: 1

Status	Section	Bin Number	Bin Type	Base Point	Diameter or Bu/Ft (Irreg.)	Length	Width	Side wall	Add for Hopper	Ded. for Obst.	Effective Depth	Add for Peak	Depth for Capac.	Bushels per Foot	Base Pack%	Bushel Capacity with Pack
--------	---------	------------	----------	------------	-------------------------------	--------	-------	--------------	----------------------	----------------------	--------------------	--------------------	------------------------	------------------------	---------------	------------------------------

Facility: Woodworth

Section: B

B	100	Quonset	get dimensions		0.000	41.50	49.50	12.00	0.00	0.00	12.000	0.000	12.0	1584.1	10.0	20,911
B	200	Quonset	get dimensions		0.000	41.50	50.50	12.00	0.00	0.00	12.000	0.000	12.0	1618.9	10.0	21,370

Bin count: 2

Facility: Woodworth Section: B Total: 42,281

To Even: 43,000

Section: E

E	002	Peaked	Store King		16.000	0.000	0.000	26.00	2.60	0.00	28.600	1.000	29.6	161.6	5.80	5,060
E	003	Peaked	Lorrich		16.000	0.000	0.000	26.00	2.60	0.00	28.600	1.000	29.6	161.6	5.80	5,060
E	004	Peaked	Meridian		16.000	0.000	0.000	26.00	2.60	0.00	28.600	1.000	29.6	161.6	5.80	5,060
E	005	Peaked	Meridian		16.000	0.000	0.000	26.00	2.60	0.00	28.600	1.000	29.6	161.6	5.80	5,060
E	006	Peaked	Lorrich		16.000	0.000	0.000	25.00	2.60	0.00	27.600	1.000	28.6	161.6	5.80	4,890
E	007	Peaked	Lorrich		16.000	0.000	0.000	25.00	2.60	0.00	27.600	1.000	28.6	161.6	5.80	4,890
E	008	Peaked	Meridian		16.000	0.000	0.000	40.00	2.60	0.00	42.600	1.000	43.6	161.6	5.80	7,455
E	009	Peaked	Meridian		16.000	0.000	0.000	40.00	2.60	0.00	42.600	1.000	43.6	161.6	5.80	7,455
E	010	Peaked	Meridian		16.000	0.000	0.000	40.00	2.60	0.00	42.600	1.000	43.6	161.6	5.80	7,455

Bin count: 9

Facility: Woodworth Section: E Total: 52,385

To Even: 53,000

Overall Licensed Bin Capacity for:

Woodworth Farmers Grain Co.

Bin count: 48

Licensed Capacity:
(includes pack)

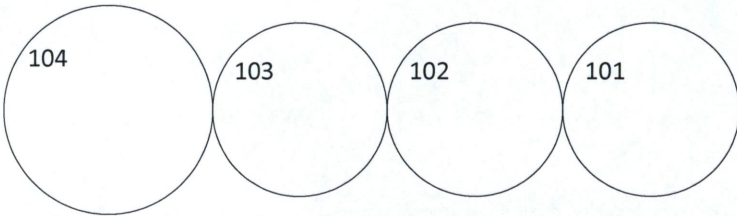

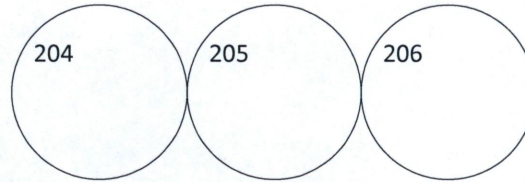
941,212 Bu.

Licensed Capacity (to even):
(includes pack and section totals are
rounded up to next highest 1000)

943,000 Bu.

Woodworth Farmers Grain
 #1848
 Woodworth ND
 Section A

NEW
 8-7-10



019	017	XX		012	010				
021	018	XX	014	011	009	008			
024	022	020	013	006	007	016			
	026		XX	004					
025	027	028	029	XX	001	002	003	005	023

Office

New
6-7-18

Woodworth Farmers Grain
#1848
Woodworth ND
Section B E

Flat Storage Section B located North of Section A

