










Legend

-  Proposed Build Site
-  2 Mile Border
-  1ph DVEC Consumers
-  3ph DVEC Consumers
-  DVEC 1ph URD Cable
-  DVEC 3ph URD Cable
-  DVEC 1ph OH Cable
-  DVEC 3ph OH Cable
-  State HWY

38 PU-17-96 Filed 10/23/2017 Pages: 1
Exhibit DVEC-1 - Map of DVEC Service Area

DVEC - 1



DRAWN: DVEC - ASD Date: 10/20/2017



Proposed Build Site with DVEC Utilities Shown