AQUATIC RESOURCE DELINEATION

Cenex Pipeline, LLC Refined Fuels Pipeline Sidney to Minot (North Dakota Segment Only)

Williams, Mountrail, and Ward Counties, North Dakota

Prepared for:

Cenex Pipeline, LLC.
Laurel, MT

Prepared by:

KLJ
4585 Coleman St.
Bismarck, ND 58503

June 2017

59 PU-17-97 Filed 07/25/2017 Pages: 1009
Exhibit 5 - Aquatic Resource Delineation
Cenex Pipeline, LLC

EXECUTIVE SUMMARY

The wetlands delineation conducted by KLJ was in accordance with the 1987 United States Army Corps of Engineers (USACE) Wetland Delineation Manual and the USACE March 2010 Regional Supplement: Great Plains Region (Version 2.0). The routine approach with onsite inspection was utilized, including the standard multi-parameter approach (vegetation, hydrology, and soils) for wetland identification. An area is considered to be a wetland if hydrophytic vegetation, wetland hydrology, and hydric soils are, assumed to be, or in normal circumstances would be present. Sample locations were determined using sites which visually supported a hydrophytic plant community and/or characteristics of wetland hydrology.

230 wetlands and 11 areas of Potential Other Waters of the US (POWUS) were delineated within the study area. The 3,583.85-acre study area is 200 feet wide centered on the proposed 149.7-mile pipeline route. Total acres of water resources outlined in this report include 252.37 acres of wetlands and 9.15 acres/3,639 Linear feet of POWUS. The wetlands were palustrine emergent wetlands as basins, slope seeps, drainages, fringes, stock ponds/dams, and ditches. The 11 POWUS include five areas of deep water habitat and six areas of riverine habitat, including, 2 unnamed creeks/drainages, the Little Muddy River, White Earth River, Beaver Creek, and Painted Woods Creek.

CONTENTS

I. Introduction 1

II. Location 2

III. Methods 4

A. Hydrophytic Vegetation 4
B. Wetland Hydrology 4
C. Hydric Soils 5

IV. Existing Conditions 6

A. Landscape Setting 6
B. Aquatic Resources 6
1. Overview 6
C. Local Hydrology 19

V. Conclusion 22

VI. References 23

VII. Aquatic Resource Delineator Credentials 24

Figure 1, Location Map 3

Table 1, Wetland Resources 8
Table 2, Potential Other Water of the US Resources 18
Table 3, Project Area Hydrologic Unit Codes 19
Table 4, Antecedent Precipitation 20

Appendix A, Aquatic Resource Delineation Maps

Appendix B, Supporting Maps

Appendix C, Wetland Photographs

Appendix D, Other Water Photographs

Appendix E, Plant List

Appendix F, Wetland Determination Data Forms

Appendix G, Other Water Data Forms

Appendix H, Wetland Landowner

Appendix I, Other Water Landowner List

I. INTRODUCTION

KLJ was contracted by Cenex Pipeline LLC to conduct a field wetland delineation for the construction of a 149.7-mile (North Dakota portion) 10-inch pipeline containing refined crude oil (i.e. gas and diesel) in Williams, Mountrail & Ward Counties.

The 3,583.85-acre study area is 200 feet wide centered on the proposed 149.7-mile pipeline route. The field delineation was conducted by Kory Rude, Reed Scott, Tom Naas, Tyler Conley, Jacob Lardy, Jeff Moss, Steve Czeczok and Jessica Creuzer of KLJ in 2016 on May 17-18, June 14-16, 29-30, July 18-21, 25-28, August 22-25, September 19, 28-29, October 5-6, 11-13, and November 14-16, and in 2017 on April 26-27, and May 17-18. The proposed project contained primarily agricultural crop and rangeland and non-native mixed grass prairie, with sparse wooded areas and parcels of native rangeland.

Landowners were contacted prior to the surveys, please see ***Appendix H and I*** for the landowner contacts.

A US Fish and Wildlife (USFWS) IPaC Trust Resources Report search for Williams, Mountrail and Ward Counties revealed potential for four endangered species: interior least tern (*Sterna antillarum)*, gray wolf (*Canis lupus*), pallid sturgeon (*Scaphirhynchus albus),* , and whooping crane (*Grus Americana*); as well as four threatened species: piping plover (*Charadrius melodus*), Dakota skipper (*Hesperia dacotae*), rufa red knot (*Calidris canutus rufa*), and northern long-eared bat (*Myotis septentrionalis*). Critical habitat for the *Charadrius melodus* is located within all three counties; however no critical habitat is within or directly adjacent to the environmental study area (USFWS ECOS IPaC, 2016). No threatened or endangered (TE) species were observed during the time of the surveys and construction of the proposed project is not anticipated to have any negative impacts on TE species due to the temporary nature of surface impacts.

A separate cultural resource survey was completed for the proposed project.

II. LOCATION

The proposed project begins at the North Dakota/Montana border approximately 5.8 miles north of Fort Buford in Williams County in Section 22, Township 153 North, Range 104 West and terminates approximately one mile west of Minot, North Dakota at a Cenex facility in Section 20, Township 155 North, Range 83 West. The project begins approximately 3 miles southeast of Sidney, Montana; however, for this report only North Dakota aquatic interests have been analyzed. Please see ***Figure 1, Location Map***.

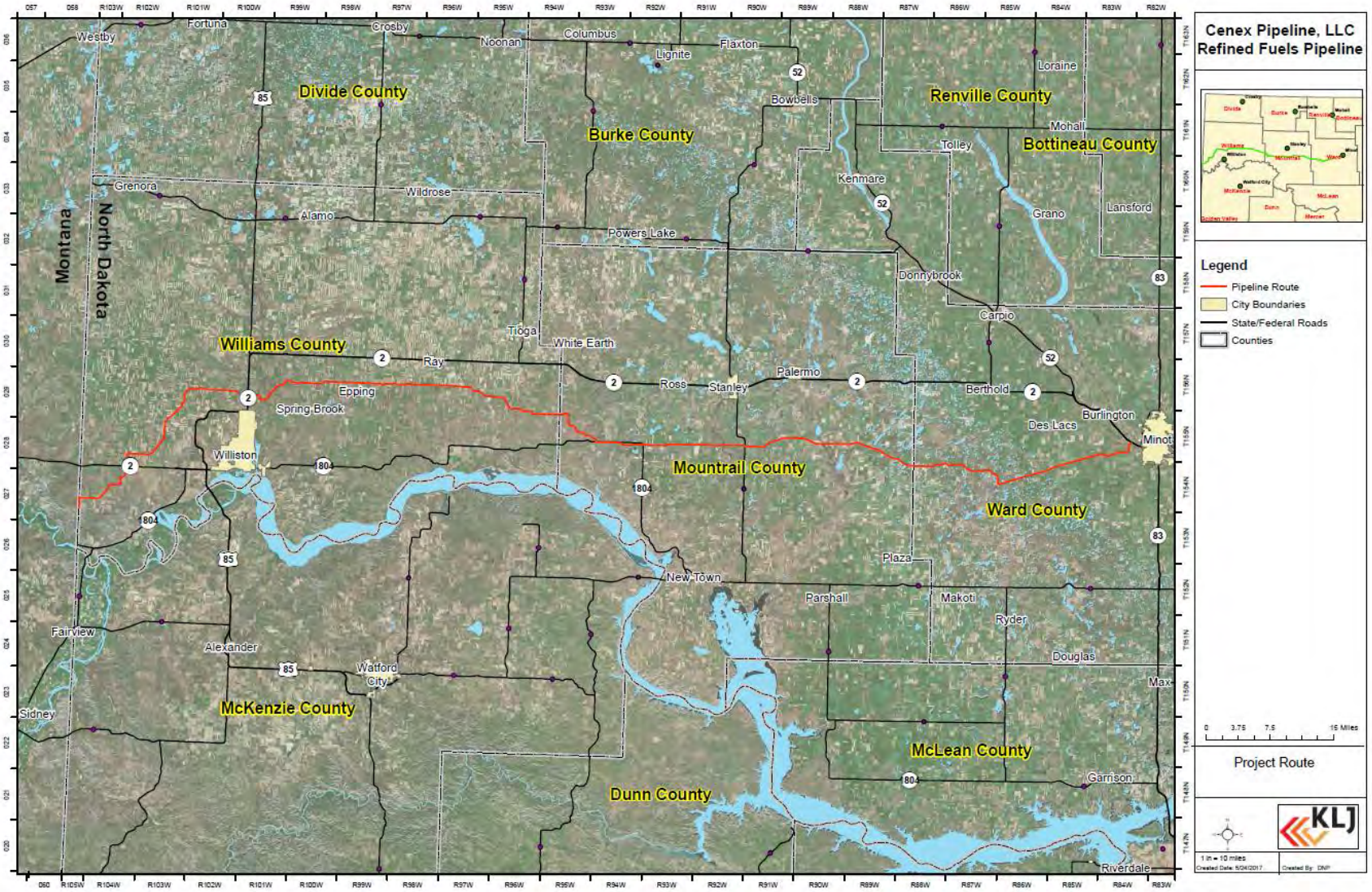

Figure 1, Location Map

III. METHODS

The wetlands delineation conducted by KLJ was in accordance with the 1987 USACE Wetland Delineation Manual and the USACE March 2010 Regional Supplement: Great Plains Region (Version 2.0). The routine approach with onsite inspection was utilized, including the standard multi-parameter approach (vegetation, hydrology, and soils) for wetland identification. An area is considered to be a wetland if hydrophytic vegetation, wetland hydrology, and hydric soils are, assumed to be, or in normal circumstances would be present. Sample locations were determined using sites which visually supported a hydrophytic plant community and/or characteristics of wetland hydrology. Definitions and methodologies for determining each of these three parameters are summarized below:

A. Hydrophytic Vegetation

Definition: The prevalence (>50%) of dominant plant species that are adapted to life in saturated soil conditions.

Method: To determine if vegetation was hydrophytic, the scientific name and indicator status of dominant plant species at each wetland were recorded on USACE wetland determination data forms. Dominance refers to the spatial extent of a species that is directly observed in the field. Dominance is calculated by identifying the most abundant species that individually or collectively account for more than 50 percent of the total coverage of vegetation in the stratum as well as any other species that, by itself, accounts for at least 20 percent of the total. Where 50 percent or more of all dominant species were hydrophytic, the hydrophytic vegetation dominance test parameter was met. Absolute percent cover[1] of dominant species within each stratum is listed on data sheets.

B. Wetland Hydrology

Definition: Fourteen or more consecutive days of flooding, ponding, or water table within 12 inches of the surface during the growing season at a minimum frequency of 5 out of 10 years (50%).

Method: Wetland hydrology was determined by observing the presence of primary and/or secondary indicators listed on the USACE data form. If at least one primary indicator or two secondary indicators were present, the wetland hydrology parameter was met.

[1] Absolute percent cover within each stratum is not required to add up to 100 percent on the data sheets.

C. Hydric Soils

Definition: Soils that are saturated or flooded long enough during the growing season to develop anaerobic conditions in the upper 12-inches.

Method: Soils were characterized using a Munsell Soil Color Chart. If one or more of the hydric soil indicators on the USACE data form was identified, the soil was considered to be hydric.

Base field maps were developed using aerial photography in combination with information from the USFWS NWI maps, Natural Resources Conservation Service (NRCS) soil survey data from Williams, Mountrail and Ward Counties and United States Geological Survey (USGS) topographic quadrangle maps.

230 wetlands and 11 areas of POWUS were delineated within and adjacent to the study area. Portions of the wetlands extended beyond the limits of the study area; however, the full extents of the boundaries outside the study area may not have been delineated. Please refer to ***Appendices A and B for Aquatic Resource Maps and Supporting Maps.***

Wetland boundaries were determined based on the USACE wetland delineation process through completing paired sample points as needed and investigating vegetation, hydrology, and/or hydric soil parameters. The wetland boundaries were surveyed using GPS data collection with sub-meter accuracy.

IV. EXISTING CONDITIONS

A. Landscape Setting

The study area is located in the ecoregions identified by the USGS as the Northwestern Glaciated Plains, Northwestern Great Plains, and Northern Glaciated Plains of North Dakota. The Northwestern Glaciated Plains ecoregion is typically identified by dark brown soils used for crops and range. The topography of this ecoregion transitions between the generally more level, moister, more agricultural Northern Glaciated Plains to the east and the typically more irregular and drier Northwestern Great Plains to the south. The southern boundary of the Northwestern Glaciated Plains is near the limit of continental glaciation and its soils are derived from glacial drift. The Northwestern Great Plains is largely an unglaciated, semiarid, and rolling plain that is underlain by shale, siltstone, and sandstone. It contains occasional buttes, badlands, ephemeral-intermittent streams, and a few perennial rivers. Low precipitation and high summer evapotranspiration rates restrict groundwater recharge rates. Rangeland is common, but spring wheat and alfalfa farming also occur; agriculture is affected by erratic precipitation and few opportunities for irrigation. Native grasslands persist, especially in areas of steep or broken topography. The Northern Glaciated Plains is composed mainly of glacial drift and is characterized by gently rolling to flat landscape. There is a high concentration of temporary and seasonal wetlands from the subtle rolling topography left from the retreating Wisconsin glaciers that provide valuable waterfowl habitat. This ecoregion has very fertile soil and the native tall and shortgrass prairies have largely been replaced with fields of spring wheat, sunflowers, barley, and alfalfa.

Land use in the 3583.85-acre study area consists primarily of pasture and tilled cropland. This is an area of oil development along with agricultural activities. Dominant vegetation within the study area is comprised of cultivated agricultural fields where topography allows, and various introduced/native rangelands; along with deciduous and juniper draws. POWUS within and around the study area lead to the Missouri River via a network of drainages, creeks, Little Muddy River, and the White Earth River.

During the field delineations, the study area was surveyed under typical climatic/hydrologic conditions. The 1987 Corps of Engineers Wetlands Delineation Manual defines the growing season as “The portion of the year when soil temperatures at 19.7 in. (50 cm) below the soil surface are higher than biologic zero (5° C or 41° F)” (USACE, 1985). Using this guidance, the delineation was determined to be conducted during the growing season, as per the North Dakota Agricultural Weather Network (NDAWN), the average soil temperature at 50 cm deep in Williston was 46.6° F on the last day of the 2016 delineation field work (11/16/2016).

B. Aquatic Resources

1. Overview

230 wetlands and 11 areas of POWUS were delineated within and adjacent to the study area. The descriptions below provide information specific to wetland types. Please refer to the *Cowardin* and

Feature Type columns in ***Table 1, Aquatic Resources within the Survey Area***. For a spatial representation of the delineated wetlands and POWUS, please refer to ***Appendix B, Supporting Maps***.

a) Temporary Basin/Depression Wetlands – (PEMA)

These are natural basin wetlands with no connection to other wetlands. The source of hydrology is predominantly via surface runoff form adjacent uplands. The water table typically lies well below the soil surface, therefore surface water is present for brief period of times during the growing season.

b) Saturated Basin/Depression Wetlands – (PEMB)

These are natural basin wetlands with no connection to other wetlands. The source of hydrology is predominantly via surface runoff form adjacent uplands. Surface water is rarely present during the growing season, however for extended periods of time the substrate is saturated to the surface.

c) Seasonal Basin/Depression Wetlands – (PEMC)

These are natural basin wetlands with no connection to other wetlands. The source of hydrology is predominantly via surface runoff form adjacent uplands. In most years, surface water persists for extended periods, mainly early in the growing season. The water table is variable once flooding after succeeds.

d) Semi-Permanent Basin/Depression Wetlands – (PEMF)

These are natural basin wetlands with no connection to other wetlands. The source of hydrology is predominantly via surface runoff form adjacent uplands. Surface water persists in most years throughout the growing season. When surface water is not present, the water table is typically just below just below the land's surface.

e) Temporary Ditch Wetlands – (PEMA)

These are artificial ditch wetlands created as a result of roadway and road ditch construction. The source of hydrology is predominantly surface runoff from adjacent uplands. The water table typically lies well below the soil surface, therefore surface water is present for brief period of times during the growing season.

f) Seasonal Ditch Wetlands – (PEMC)

These are artificial ditch wetlands created as a result of roadway and road ditch construction. The source of hydrology is predominantly surface runoff from adjacent uplands. In most years, surface water persists for extended periods, mainly early in the growing season. The water table is variable once flooding after succeeds.

g) Seasonal Slope/Drainage Wetlands – (PEMC)

These are natural slope wetlands without relatively permanent flow (RPF). The source of hydrology is predominantly surface runoff from adjacent uplands and surface drainage form upstream sources. In most years, surface water persists for extended

periods, mainly early in the growing season. The water table is variable once flooding after succeeds.

h) Seasonal Fringe Wetlands – (PEMC)

These are natural wetlands in the floodplain of a river or creek. The predominant sources of hydrology are surface runoff from adjacent uplands as well as overland flooding. In most years, surface water persists for extended periods, mainly early in the growing season. The water table is variable once flooding after succeeds.

i) Temporary Fringe Wetlands – (PEMA)

These are natural wetlands in the floodplain of a river or creek. The predominant sources of hydrology are surface runoff from adjacent uplands as well as overland flooding. The water table typically lies well below the soil surface, therefore surface water is present for brief period of times during the growing season.

j) Other Waters – (R#UB/Riverine)

The October 2013, Section 404 Traditional Navigable Waters (TNWs) within the Omaha District, Corps of Engineers, Regulatory Boundary list was reviewed for each delineated area, as well as the downstream connections. These waters are part of riverine or creek system.

Table 1, Wetland Resources

AQUATIC RESOURCE NAME	LEGAL LOCATION	LOCATION (LAT/LONG)	AQUATIC RESOURCES CLASSIFICATION			AQUATIC RESOURCE SIZE (ACRE)
			COWARDIN	TYPE	LANDFORM	
JM_08222016_110	Sec13, T154N R86W	48.157993, -101.68451	PEMA	Natural	Basin	1.45
JM_08222016_111	Sec13, T154N R86W	48.159154, -101.679052	PEMA	Natural	Basin	0.62
JM_08222016_112	Sec13, T154N R86W	48.159946, -101.675798	PEMA	Natural	Basin	0.07
JM_08222016_113	Sec18, T154N R85W	48.166814, -101.642382	PEMC	Natural	Basin	0.14
JM_08222016_114	Sec18, T154N R85W	48.164402, -101.652783	PEMF	Natural	Basin	0.41
JM_08222016_115	Sec18, T154N R85W	48.163284, -101.657698	PEMC	Natural	Basin	0.61
JM_08222016_116	Sec13, T154N R86W	48.163201, -101.663343	PEMA	Natural	Basin	0.06
JM_08222016_117	Sec13, T154N R86W	48.160932, -101.670703	PEMC	Natural	Basin	0.63
JM_08232016_118	Sec17, T154N R85W	48.16689, -101.641025	PEMC	Natural	Basin	0.10
JM_08232016_119	Sec17, T154N R85W	48.167695, -101.637821	PEMC	Natural	Basin	0.03

JM_08232016_120	Sec17, T154N R85W	48.16778, -101.636756	PEMC	Natural	Basin	0.57
JM_08232016_121	Sec8, T154N R85W	48.170567, -101.623615	PEMC	Natural	Basin	0.26
JM_08232016_122	Sec8, T154N R85W	48.169301, -101.629575	PEMC	Natural	Basin	0.83
JM_08232016_123	Sec9, T154N R85W	48.175184, -101.599903	PEMC	Natural	Basin	0.02
JM_08232016_124	Sec9, T154N R85W	48.174516, -101.603526	PEMC	Natural	Basin	0.52
JM_08232016_125	Sec9, T154N R85W	48.173539, -101.60906	PEMC	Natural	Basin	1.62
JM_08232016_126	Sec9, T154N R85W	48.172395, -101.613992	PEMC	Natural	Basin	0.19
JM_08232016_127	Sec9, T154N R85W	48.17195, -101.61659	PEMC	Natural	Basin	1.23
JM_08232016_128	Sec10, T154N R85W	48.178566, -101.581268	PEMA	Natural	Basin	0.41
JM_08232016_129	Sec10, T154N R85W	48.178449, -101.582941	PEMC	Natural	Basin	0.29
JM_08232016_130	Sec10, T154N R85W	48.176874, -101.588372	PEMA	Natural	Basin	0.41
JM_08232016_131	Sec10, T154N R85W	48.176147, -101.592288	PEMA	Natural	Basin	0.77
JM_08232016_132	Sec10, T154N R85W	48.176261, -101.594137	PEMA	Natural	Basin	0.20
JM_08232016_133	Sec2, T154N R85W	48.184754, -101.561732	PEMC	Natural	Basin	0.16
JM_08232016_134	Sec1, T154N R85W	48.186923, -101.551984	PEMA	Natural	Basin	0.33
JM_08242016_136	Sec27, T153N R104W	48.045129, -104.043433	PEMC	Natural	Slope	0.40
JM_08252016_137	Sec11, T153N R104W	48.083562, -104.024211	PEMA	Natural	Slope	0.68
JM_08252016_139	Sec33, T154N R103W	48.120163, -103.940647	PEMA	Natural	Drainage	0.22
KR_07182016_1	Sec36, T156N R98W	48.298715, -103.236775	PEMAx	Artificial	Ditch	0.04
KR_07182016_2	Sec36, T156N R98W	48.29871, -103.231059	PEMA	Natural	Basin	0.10
KR_07192016_5	Sec25, T156N R97W	48.299104, -103.091794	PEMA	Natural	Drainage	0.18
KR_07192016_6	Sec32, T156N R96W	48.2983, -103.064791	PEMA	Natural	Floodplain	0.41
KR_07192016_7	Sec32, T156N R96W	48.298209, -103.059797	PEMA	Natural	Basin	0.47
KR_07192016_8	Sec32, T156N R96W	48.298134, -103.057136	PEMA	Natural	Drainage	0.32

KR_07192016_9	Sec32, T156N R96W	48.292184, -103.050447	PEMC	Natural	Drainage	0.36
KR_07202016_10	Sec3, T155N R96W	48.2837, -103.013025	PEMA	Natural	Slope	0.80
KR_07202016_11	Sec2, T155N R96W	48.281644, -102.984828	PEMA	Natural	Basin	0.24
KR_07202016_12	Sec12, T155N R95W	48.255727, -102.848114	PEMA	Natural	Slope	0.22
KR_07202016_13	Sec12, T155N R95W	48.255643, -102.832898	PEMA	Natural	Basin	0.05
KR_07202016_14	Sec12, T155N R95W	48.255753, -102.830823	PEMA	Natural	Basin	0.48
KR_07202016_15	Sec12, T155N R95W	48.256027, -102.829314	PEMA	Natural	Basin	0.07
KR_07212016_16	Sec34, T155N R92W	48.211149, -102.500199	PEMA	Natural	Basin	0.34
KR_07212016_17	Sec34, T155N R92W	48.211063, -102.49791	PEMA	Natural	Basin	0.07
KR_07212016_18	Sec34, T155N R92W	48.210943, -102.493997	PEMA	Natural	Basin	1.21
KR_07212016_19	Sec31, T155N R92W	48.208861, -102.552543	PEMA	Natural	Drainage	0.37
KR_07212016_20	Sec31, T155N R92W	48.2101, -102.549858	PEMA	Natural	Basin	0.11
KR_07212016_21	Sec32, T155N R92W	48.210912, -102.543073	PEMA	Natural	Basin	0.14
KR_07212016_22	Sec32, T155N R92W	48.210649, -102.53868	PEMA	Natural	Basin	0.07
KR_07212016_23	Sec32, T155N R92W	48.210816, -102.53688	PEMA	Natural	Basin	0.06
KR_07212016_24	Sec32, T155N R92W	48.210923, -102.53623	PEMA	Natural	Basin	0.36
KR_07212016_25	Sec32, T155N R92W	48.211115, -102.529391	PEMA	Natural	Basin	0.08
KR_07212016_26	Sec32, T155N R92W	48.210544, -102.528085	PEMA	Natural	Basin	0.32
KR_07212016_27	Sec33, T155N R92W	48.210843, -102.519266	PEMA	Natural	Basin	0.96
KR_07212016_28	Sec33, T155N R92W	48.210888, -102.508842	PEMA	Natural	Basin	0.64
KR_07212016_29	Sec33, T155N R92W	48.211132, -102.506421	PEMA	Natural	Basin	0.19
KR_07212016_30	Sec35, T155N R91W	48.211072, -102.350931	PEMA	Natural	Basin	0.08
KR_07212016_31	Sec27, T155N R91W	48.211919, -102.356964	PEMA	Natural	Basin	0.04
KR_07212016_32	Sec27, T155N R91W	48.211582, -102.35785	PEMA	Natural	Basin	0.21

KR_07252016_33	Sec35, T155N R91W	48.210829, -102.346448	PEMC	Natural	Basin	3.22
KR_07252016_34	Sec25, T155N R91W	48.211457, -102.320367	PEMC	Natural	Basin	1.58
KR_07252016_35	Sec28, T155N R90W	48.222705, -102.267119	PEMC	Natural	Basin	0.11
KR_07252016_36	Sec28, T155N R90W	48.223621, -102.264729	PEMA	Natural	Basin	0.18
KR_07252016_37	Sec28, T155N R90W	48.224664, -102.261436	PEMA	Natural	Basin	1.92
KR_07252016_38	Sec21, T155N R90W	48.226254, -102.251984	PEMA	Natural	Basin	1.10
KR_07252016_39	Sec22, T155N R90W	48.226131, -102.244701	PEMA	Natural	Basin	0.06
KR_07252016_40	Sec22, T155N R90W	48.226405, -102.241619	PEMC	Natural	Basin	1.29
KR_07252016_41	Sec22, T155N R90W	48.22627, -102.23539	PEMC	Natural	Basin	0.54
KR_07262016_42	Sec25, T155N R90W	48.224936, -102.197644	PEMA	Natural	Basin	0.24
KR_07262016_43	Sec25, T155N R90W	48.224511, -102.195955	PEMA	Natural	Basin	0.28
KR_07262016_44	Sec30, T155N R89W	48.217901, -102.171802	PEMA	Natural	Drainage	0.17
KR_07262016_45	Sec29, T155N R89W	48.217214, -102.152875	PEMA	Natural	Drainage	10.22
KR_07262016_46	Sec27, T155N R89W	48.21823, -102.111758	PEMA	Natural	Basin	0.11
KR_07262016_47	Sec27, T155N R89W	48.218057, -102.1084	PEMA	Natural	Basin	0.15
KR_07262016_48	Sec27, T155N R89W	48.218337, -102.106477	PEMA	Natural	Basin	0.61
KR_07262016_49	Sec27, T155N R89W	48.218043, -102.102052	PEMA	Natural	Basin	0.27
KR_07272016_50	Sec30, T155N R88W	48.214418, -102.039574	PEMCh	Artificial	Stock dam	0.05
KR_07272016_51	Sec30, T155N R88W	48.212784, -102.030586	PEMAx	Artificial	Ditch	0.14
KR_07272016_52	Sec29, T155N R88W	48.212871, -102.030313	PEMAx	Artificial	Ditch	0.09
KR_07272016_53	Sec32, T155N R88W	48.21033, -102.019923	PEMA	Natural	Basin	0.12
KR_07272016_54	Sec6, T154N R87W	48.183223, -101.902359	PEMC	Natural	Basin	0.57
KR_07272016_55	Sec5, T154N R87W	48.182816, -101.900277	PEMA	Natural	Basin	0.15
KR_07272016_56	Sec5, T154N R87W	48.183006, -101.892661	PEMC	Natural	Basin	1.48

KR_07272016_57	Sec5, T154N R87W	48.183044, -101.889848	PEMC	Natural	Basin	1.23
KR_07272016_58	Sec5, T154N R87W	48.182854, -101.888206	PEMA	Natural	Basin	0.41
KR_07272016_59	Sec5, T154N R87W	48.182785, -101.879649	PEMA	Natural	Basin	0.18
KR_07272016_60	Sec4, T154N R87W	48.183061, -101.872011	PEMA	Natural	Basin	0.30
KR_07272016_61	Sec4, T154N R87W	48.185494, -101.865607	PEMA	Natural	Basin	0.11
KR_07272016_62	Sec4, T154N R87W	48.186089, -101.862732	PEMA	Natural	Basin	0.02
KR_07272016_63	Sec4, T154N R87W	48.18601, -101.857956	PEMA	Natural	Basin	1.37
KR_07272016_64	Sec3, T154N R87W	48.185981, -101.855665	PEMA	Natural	Basin	0.38
KR_07272016_65	Sec3, T154N R87W	48.185441, -101.85298	PEMA	Natural	Basin	0.38
KR_07272016_66	Sec3, T154N R87W	48.187361, -101.843917	PEMA	Natural	Basin	0.28
KR_07272016_67	Sec3, T154N R87W	48.1865, -101.84751	PEMA	Natural	Basin	0.75
KR_08222016_67	Sec2, T154N R87W	48.185395, -101.829716	PEMC	Natural	Basin	0.10
KR_08222016_68	Sec2, T154N R87W	48.186012, -101.824271	PEMC	Natural	Basin	0.13
KR_08222016_69	Sec2, T154N R87W	48.187121, -101.81453	PEMAx	Artificial	Ditch	0.09
KR_08222016_70	Sec1, T154N R87W	48.187187, -101.811993	PEMA	Natural	Basin	0.49
KR_08222016_71	Sec1, T154N R87W	48.184996, -101.795269	PEMA	Natural	Basin	0.43
KR_08222016_73	Sec7, T154N R86W	48.177621, -101.778402	PEMA	Natural	Basin	0.26
KR_08222016_74	Sec7, T154N R86W	48.176454, -101.772265	PEMC	Natural	Basin	0.42
KR_08232016_75	Sec8, T154N R86W	48.176936, -101.770571	PEMA	Natural	Basin	0.08
KR_08232016_76	Sec8, T154N R86W	48.176679, -101.767301	PEMA	Natural	Basin	0.46
KR_08232016_77	Sec8, T154N R86W	48.176715, -101.760618	PEMC	Natural	Basin	1.21
KR_08232016_78	Sec8, T154N R86W	48.17682, -101.753501	PEMA	Natural	Basin	1.18
KR_08232016_79	Sec8, T154N R86W	48.176863, -101.750958	PEMC	Natural	Basin	0.85
KR_08232016_80	Sec9, T154N R86W	48.177226, -101.744501	PEMC	Natural	Basin	0.71

KR_08232016_81	Sec9, T154N R86W	48.177783, -101.730121	PEMC	Natural	Basin	0.11
KR_08232016_82	Sec10, T154N R86W	48.171723, -101.713252	PEMC	Natural	Basin	0.12
KR_08232016_83	Sec10, T154N R86W	48.171128, -101.712768	PEMC	Natural	Basin	0.09
KR_08232016_84	Sec10, T154N R86W	48.171174, -101.711926	PEMC	Natural	Basin	0.27
KR_08232016_85	Sec5, T154N R84W	48.195908, -101.506566	PEMC	Natural	Drainage	1.08
KR_08232016_86	Sec32, T155N R84W	48.196834, -101.503173	PEMCx	Artificial	Ditch	0.21
KR_08232016_87	Sec33, T155N R84W	48.199788, -101.486124	PEMA	Natural	Drainage	0.15
KR_08242016_89	Sec35, T155N R84W	48.206541, -101.433726	PEMA	Natural	Drainage	0.75
KR_08252016_90	Sec33, T155N R88W	48.20477, -102.00098	PEMC	Natural	Basin	1.70
KR_08252016_91	Sec33, T155N R88W	48.203126, -101.996287	PEMA	Natural	Basin	0.25
KR_08252016_92	Sec34, T155N R88W	48.198177, -101.981844	PEMC	Natural	Basin	0.20
RS_06292016_11	Sec28, T154N R103W	48.127532, -103.930908	PEMA	Natural	Slope	2.27
RS_06302016_4	Sec15, T155N R102W	48.243512, -103.798001	PEMC	Natural	Basin	0.03
RS_06302016_5	Sec32, T155N R102W	48.199321, -103.833822	PEMC	Natural	Basin	0.05
RS_06302016_6	Sec32, T155N R102W	48.202215, -103.833125	PEMA	Natural	Basin	12.61
RS_06302016_7	Sec7, T154N R102W	48.177095, -103.850341	PEMC	Natural	fringe	0.24
RS_06302016_8	Sec7, T154N R102W	48.17611, -103.850931	PEMA	Natural	Basin	0.27
RS_06302016_9	Sec7, T154N R102W	48.175388, -103.851283	PEMA	Natural	Slope	0.18
RS_06302016_10	Sec13, T154N R103W	48.162149, -103.880418	PEMA	Natural	Slope	0.64
RS_11102016_500	Sec17, T155N R94W	48.24245, -102.804983	PEMC	Natural	Basin	2.03
RS_11102016_501	Sec17, T155N R94W	48.244173, -102.803996	PEMC	Natural	Basin	2.44
RS_11102016_502	Sec17, T155N R94W	48.245215, -102.805804	PEMC	Natural	Basin	1.69
RS_11102016_503	Sec17, T155N R94W	48.248274, -102.804921	PEMC	Natural	Basin	0.02
RS_11152016_2	Sec36, T155N R84W	48.206636, -101.416355	PEMA	Natural	Basin	0.55

RS_11152016_3	Sec36, T155N R84W	48.206694, -101.418294	PEMA	Natural	Basin	0.12
RS_11152016_4	Sec36, T155N R84W	48.205715, -101.420238	PEMA	Natural	Basin	1.10
RS_11162016_5	Sec23, T155N R90W	48.226359, -102.221797	PEMA	Natural	Basin	0.34
RS_11162016_6	Sec26, T155N R90W	48.226047, -102.220524	PEMA	Natural	Basin	0.10
RS_11162016_7	Sec23, T155N R90W	48.226283, -102.219686	PEMA	Natural	Basin	1.36
RS_11162016_8	Sec23, T155N R90W	48.226381, -102.216849	PEMA	Natural	Basin	0.17
RS_11162016_9	Sec23, T155N R90W	48.226082, -102.216164	PEMA	Natural	Basin	0.28
RS_11162016_10	Sec23, T155N R90W	48.226839, -102.21046	PEMA	Natural	Drainage	5.07
RS_11162016_11	Sec23, T155N R90W	48.226215, -102.205932	PEMA	Natural	Basin	0.25
RS_11162016_12	Sec36, T155N R91W	48.209708, -102.317388	PEMA	Natural	Basin	4.98
RS_11162016_13	Sec36, T155N R91W	48.208329, -102.312229	PEMA	Natural	Basin	20.21
RS_11162016_16	Sec30, T155N R90W	48.213775, -102.298533	PEMA	Natural	Basin	1.42
RS_11162016_17	Sec30, T155N R90W	48.218455, -102.289917	PEMA	Natural	Basin	0.26
RS_11162016_18	Sec29, T155N R90W	48.220038, -102.286575	PEMA	Natural	Basin	0.36
RS_11162016_19	Sec29, T155N R90W	48.220271, -102.280323	PEMA	Natural	Basin	0.31
RS_11162016_20	Sec27, T155N R91W	48.211987, -102.369195	PEMA	Natural	Basin	0.43
SC_09192016_1	Sec9, T155N R95W	48.255599, -102.894737	PEMC	Natural	Slope	0.02
SC_09192016_1	Sec9, T155N R95W	48.25562, -102.895363	PEMC	Natural	Slope	0.72
SC_09192016_2	Sec9, T155N R95W	48.259873, -102.910354	PEMC	Natural	Slope	0.83
TN_07182016_1	Sec34, T156N R99W	48.298748, -103.405945	PEMA	Natural	Slope	0.80
TN_07192016_2	Sec32, T156N R99W	48.294731, -103.45062	PEMC	Natural	Basin	0.12
TN_07192016_3	Sec35, T156N R99W	48.298569, -103.381165	PEMC	Natural	Slope	0.01
TN_07192016_4	Sec31, T156N R98W	48.298625, -103.337958	PEMA	Natural	Basin	1.06
TN_07202016_7	Sec31, T155N R93W	48.211303, -102.687605	PEMCx	Artificial	Ditch	0.34

TN_07202016_8	Sec32, T155N R93W	48.207871, -102.657293	PEMA	Natural	Basin	0.67
TN_07202016_9	Sec32, T155N R93W	48.207643, -102.665548	PEMC	Natural	Basin	1.69
TN_07202016_10	Sec32, T155N R93W	48.2107, -102.669934	PEMA	Natural	Basin	0.90
TN_07202016_11	Sec32, T155N R93W	48.210881, -102.669235	PEMA	Natural	Basin	0.11
TN_07202016_12	Sec34, T155N R93W	48.208599, -102.633627	PEMF	Natural	Basin	1.45
TN_07202016_13	Sec33, T155N R93W	48.207195, -102.64959	PEMA	Natural	Basin	0.22
TN_07202016_14	Sec33, T155N R93W	48.207015, -102.652229	PEMA	Natural	Basin	0.28
TN_07202016_15	Sec33, T155N R93W	48.207628, -102.654683	PEMA	Natural	Basin	0.07
TN_07212016_16	Sec34, T155N R93W	48.2086, -102.613673	PEMCx	Artificial	Ditch	0.18
TN_07212016_17	Sec34, T155N R93W	48.208695, -102.623715	PEMC	Natural	Basin	0.23
TN_07212016_18	Sec34, T155N R93W	48.208462, -102.612408	PEMC	Natural	Basin	0.12
TN_09282016_3	Sec34, T155N R84W	48.206031, -101.454744	PEMC	Natural	Slope	0.07
TN_09292016_4	Sec1, T154N R88W	48.182968, -101.92378	PEMA	Natural	Basin	0.10
TN_09292016_5	Sec1, T154N R88W	48.182764, -101.926597	PEMA	Natural	Basin	0.16
TN_09292016_6	Sec1, T154N R88W	48.182952, -101.92957	PEMC	Natural	Basin	1.10
TN_09292016_7	Sec2, T154N R88W	48.190367, -101.952637	PEMC	Natural	Basin	0.05
TN_09292016_8	Sec25, T155N R89W	48.220636, -102.064626	PEMC	Natural	Basin	0.51
TN_09292016_9	Sec28, T155N R89W	48.218258, -102.131709	PEMA	Natural	Basin	0.12
TN_09292016_10	Sec28, T155N R89W	48.218217, -102.130472	PEMA	Natural	Basin	0.17
TN_09292016_11	Sec28, T155N R89W	48.218207, -102.127657	PEMA	Natural	Basin	0.14
TN_10052016_2	Sec36, T155N R91W	48.211124, -102.324118	PEMC	Natural	Basin	1.39
TN_10052016_3	Sec36, T155N R91W	48.210925, -102.327869	PEMA	Natural	Basin	0.04
TN_10052016_4	Sec36, T155N R91W	48.211114, -102.329884	PEMC	Natural	Basin	1.73
TN_10052016_5	Sec35, T155N R91W	48.210079, -102.346469	PEMC	Natural	Basin	1.63

TN_10052016_6	Sec35, T155N R91W	48.209978, -102.342464	PEMC	Natural	Basin	0.60
TN_10052016_7	Sec35, T155N R91W	48.209833, -102.340076	PEMC	Natural	Basin	0.18
TN_10052016_8	Sec35, T155N R91W	48.210288, -102.333847	PEMC	Natural	Basin	0.01
TN_10052016_9	Sec35, T155N R91W	48.210781, -102.33357	PEMC	Natural	Basin	0.28
TN_10052016_10	Sec35, T155N R91W	48.210772, -102.332553	PEMC	Natural	Basin	0.05
TN_10052016_11	Sec29, T155N R91W	48.211845, -102.408268	PEMC	Natural	Drainage	6.16
TN_10062016_14	Sec26, T155N R92W	48.211702, -102.465894	PEMC	Natural	Drainage	1.01
TN_10062016_15	Sec36, T155N R93W	48.208767, -102.58116	PEMA	Natural	Basin	0.04
TN_10112016_3	Sec29, T156N R97W	48.29943, -103.182578	PEMC	Natural	Basin	1.95
TN_10112016_4	Sec5, T155N R100W	48.273751, -103.567769	PEMC	Natural	fringe	7.58
TN_10112016_5	Sec8, T155N R100W	48.264965, -103.580485	PEMC	Natural	Slope	67.56
TN_10112016_8	Sec5, T155N R100W	48.271931, -103.5706	PEMC	Natural	Basin	0.89
TN_10112016_9	Sec5, T155N R100W	48.270266, -103.572877	PEMC	Natural	Basin	0.08
TN_10112016_10	Sec8, T155N R100W	48.269425, -103.573717	PEMC	Natural	Basin	0.23
TN_10112016_11	Sec8, T155N R100W	48.265795, -103.575896	PEMC	Natural	Basin	0.44
TN_10112016_6	Sec21, T154N R103W	48.14052, -103.929936	PEMAx	Artificial	Ditch	0.09
TN_10112016_7	Sec33, T154N R103W	48.112956, -103.940063	PEMC	Natural	Slope	0.28
TN_11102016_2	Sec21, T155N R94W	48.226778, -102.76712	PEMC	Natural	Basin	0.48
TN_11102016_7	Sec21, T155N R94W	48.226407, -102.773241	PEMC	Natural	Slope	0.12
TN_04252017_1	Sec26, T155N R91W	48.212024, -102.352546	PEMC	Natural	Basin	0.06
TN_04252017_2	Sec26, T155N R91W	48.211584, -102.351626	PEMC	Natural	Basin	0.89
TN_04252017_3	Sec35, T155N R91W	48.211226, -102.350858	PEMC	Natural	Basin	0.04
TN_04262017_4	Sec31, T155N R90W	48.20936, -102.306054	PEMC	Natural	Basin	3.74
TN_04262017_5	Sec31, T155N R90W	48.209807, -102.303184	PEMC	Natural	Basin	6.80

TN_04262017_10	Sec26, T155N R89W	48.218674, -102.080464	PEMFh	Artificial	Stock dam	1.80
TN_04262017_11	Sec3, T154N R88W	48.194839, -101.967609	PEMC	Natural	Basin	0.59
TN_04262017_12	Sec3, T154N R88W	48.19569, -101.97414	PEMC	Natural	Basin	0.43
TN_04262017_13	Sec2, T154N R88W	48.192634, -101.958125	PEMC	Natural	Basin	0.29
TN_04262017_14	Sec2, T154N R88W	48.19123, -101.954939	PEMC	Natural	Basin	0.21
TN_04272017_15	Sec6, T154N R87W	48.183213, -101.906717	PEMC	Natural	Basin	0.16
TN_04272017_16	Sec14, T154N R86W	48.162507, -101.706273	PEMA	Natural	Basin	0.17
TN_04272017_17	Sec14, T154N R86W	48.15708, -101.689174	PEMC	Natural	Basin	0.76
TN_05172017_1	Sec15, T155N R102W	48.253443, -103.788585	PEMC	Natural	Drainage	0.13
TN_05172017_2	Sec1, T155N R102W	48.278873, -103.751479	PEMA	Natural	Basin	0.76
TN_05172017_3	Sec32, T156N R99W	48.298111, -103.433558	PEMA	Natural	Basin	0.17
TN_05172017_4	Sec28, T156N R97W	48.299109, -103.158238	PEMC	Natural	Basin	0.32
TN_05172017_5	Sec28, T156N R97W	48.299549, -103.161564	PEMA	Natural	Basin	0.15
TN_05172017_6	Sec28, T156N R97W	48.299116, -103.164694	PEMA	Natural	Basin	0.14
TN_05172017_7	Sec28, T156N R97W	48.299286, -103.168537	PEMC	Natural	Basin	0.36
TN_05182017_8	Sec6, T154N R86W	48.183676, -101.790632	PEMC	Natural	Basin	0.42
TN_05182017_9	Sec6, T154N R86W	48.182866, -101.790257	PEMC	Natural	Basin	0.22
TN_05182017_10	Sec7, T154N R86W	48.18187, -101.790203	PEMC	Natural	Basin	0.03
TN_05182017_11	Sec17, T154N R85W	48.167089, -101.641296	PEMC	Natural	Basin	0.26
TN_05182017_12	Sec8, T154N R85W	48.168131, -101.638057	PEMC	Natural	Basin	0.31
TN_05182017_13	Sec8, T154N R85W	48.168111, -101.636145	PEMC	Natural	Basin	0.29
TN_05182017_14	Sec8, T154N R85W	48.168569, -101.636644	PEMC	Natural	Basin	0.08
TN_05182017_15	Sec18, T154N R85W	48.167101, -101.642444	PEMC	Natural	Basin	0.58
TN_05182017_16	Sec18, T154N R85W	48.166, -101.649274	PEMC	Natural	Basin	0.97

TN_05182017_17	Sec18, T154N R85W	48.165235, -101.651797	PEMC	Natural	Basin	1.38
TN_05182017_18	Sec18, T154N R85W	48.165878, -101.651831	PEMC	Natural	Basin	0.27
TN_05182017_19	Sec30, T155N R83W	48.212003, -101.394209	PEMA	Natural	Basin	0.64
TN_05182017_20	Sec29, T155N R83W	48.212012, -101.38173	PEMC	Natural	Drainage	0.50
					Total	252.37

Table 2, Potential Other Water of the US Resources

AQUATIC RESOURCE NAME	LEGAL LOCATION	LOCATION (LAT/LONG)	AQUATIC RESOURCES CLASSIFICATION		AQUATIC RESOURCE SIZE (ACRE)	AQUATIC RESOURCE SIZE (LINEAR FEET)
			COWARDIN	TYPE LANDFORM		
JM_08222016_OW116	Sec 13, T154N R86W	48.163141, -101.66325	L2EM2	Natural Deep Water Habitat	0.24	N/A
JM_08222016_OW117	Sec 18, T154N R85W	48.164713, -101.651714	L2EM2	Natural Deep Water Habitat	2.22	N/A
JM_08232016_OW118	Sec 9, T154N R85W	48.171991, -101.616666	L2EM2	Natural Deep Water Habitat	2.78	N/A
JM_08232016_OW119	Sec 9, T154N R85W	48.17361, -101.609587	L2EM2	Natural Deep Water Habitat	0.43	N/A
JM_08232016_OW120	Sec 9, T154N R85W	48.174528, -101.603195	L2EM2	Natural Deep Water Habitat	0.24	N/A
JM_08252016_OW114	Sec 11, T153N R104W	48.083633, -104.024148	R4EM2	Natural Riverine	0.28	423
KR_7192016_OW1	Sec 31, T156N R96W	48.298227, -103.06503	R5UBH	Natural Riverine	0.17	543
RS_06302016_OW1	Sec 7, T154N R102W	48.176977, -103.850108	R4SBC	Natural Riverine	0.44	207
TN_10112016_OW1	Sec 5, T155N R100W	48.274757, -103.567205	R4SBC	Natural Riverine	2.07	2007
TN_1192016_OW1	Sec 27, T155N R94W	48.219857, -102.745742	R4SBC	Natural Riverine	0.22	230
TN_05182017_OW1	Sec 29, T155N R83W	48.215462, -101.37412	R4SBC	Natural Riverine	0.06	229
				Total	9.15 ac	3,639 ft.

C. Local Hydrology

The project is located across 15 USGS Hydrologic Unit Code (HUC). Please refer to ***Table 2*** for HUC details along the project corridor from east to west.

Table 3, Project Area Hydrologic Unit Codes

NAME	HUC10	ACRES
Otis Creek-Missouri River	1006000509	129,884
Little Muddy Creek	1006000507	89,571
Town of Trenton	1011010101	103,129
Painted Woods Creek	1011010102	61,924
Town of Williston	1011010103	61,796
Lower Little Muddy River	1011010205	146,012
Stony Creek	1011010104	93,907
Beaver Creek-Lake Sakakawea	1011010109	128,865
Sand Creek	1011010110	128,649
Lower White Earth River	1011010115	112,217
Little Knife River	1011010117	173,130
Upper Shell Creek	1011010123	104,180
Town of Tagus	1011010122	109,774
Town of Makoti	1011010125	177,411
Livingston Creek-Souris River	0901000812	134,411

Assessing hydrological data is essential to determine whether normal environmental conditions (NEC) exist at the time of the delineation. Antecedent precipitation conditions were evaluated for the study area using the Rainfall Documentation Worksheet associated with the supplemental data for remote sensing (NRCS, 1997). Rainfall records from 2016 (NOAA, 2017) along with NRCS WETS Tables were utilized to determine the environmental conditions within the study area at the time of the field delineation. Per data collected at the Williston, ND and Minot, ND Stations, the prior period has been a normal year for precipitation for the Williston, ND and Minot, ND areas. Please see ***Table 3, Antecedent Precipitation***.

Table 4, Antecedent Precipitation

YEAR	MONTH	30% CHANCE PRECIP LESS THAN (INCHES)	NORMAL (INCHES)	30% CHANCE PRECIP MORE THAN (INCHES)	2016 PRECIP (INCHES)	CONDITION DRY, WET, NORMAL	CONDITION VALUE[2]	MONTH WEIGHT VALUE	PRODUCT OF PREVIOUS TWO COLUMNS
WILLISTON, ND STATION									
	May Field Delineation Trip								
2016	Feb.	0.11	0.29	0.34	0.32	**Normal**	**2**	**1**	**3**
2016	Mar.	0.25	0.58	0.71	0.04	**Dry**	**1**	**2**	**3**
2016	Apr.	0.49	1	1.2	2.47	**Wet**	**3**	**3**	**6**
								Total[3]	**12**
	June Field Delineation trip								
2016	Mar.	0.25	0.58	0.71	0.04	**Dry**	**1**	**1**	**2**
2016	Apr.	0.49	1	1.2	2.47	**Wet**	**3**	**2**	**5**
2016	May	1.22	2.03	2.46	2.07	**Normal**	**1**	**3**	**4**
								Total[3]	**11**
	July Field Delineation trip								
2016	Apr.	0.49	1	1.2	2.47	**Wet**	**3**	**1**	**4**
2016	May	1.22	2.03	2.46	2.07	**Normal**	**2**	**2**	**4**
2016	June	1.84	2.75	3.29	1.97	**Normal**	**2**	**3**	**5**
								Total[3]	**13**
	August Field Delineation trip								
2016	May	1.22	2.03	2.46	2.07	**Normal**	**2**	**1**	**3**
2016	June	1.84	2.75	3.29	1.97	**Normal**	**2**	**2**	**4**
2016	July	1.32	2.47	3.01	2.68	**Normal**	**2**	**3**	**5**
								Total[3]	**12**
	September Field Delineation trip								
2016	June	1.84	2.75	3.29	1.97	**Normal**	**2**	**1**	**3**
2016	July	1.32	2.47	3.01	2.68	**Normal**	**2**	**2**	**4**
2016	Aug.	0.87	1.6	1.93	0.51	**Dry**	**1**	**3**	**4**
								Total[3]	**11**
	October Field Delineation trip								
2016	July	1.32	2.47	3.01	2.68	**Normal**	**2**	**1**	**3**
2016	Aug.	0.87	1.6	1.93	0.51	**Dry**	**1**	**2**	**3**
2016	Sept.	0.6	1.18	1.44	3.69	**Wet**	**3**	**3**	**6**
								Total[3]	**12**
	November Field Delineation trip								

[2] Condition Values range from 1 (dry), 2 (normal), and 3 (wet).

[3] Total value ranges are Drier than normal (6-9), Normal (10-14), and Wetter than normal (15-18).

2016	Aug.	0.87	1.6	1.93	0.51	**Dry**	**1**	**1**	**2**
2016	Sept.	0.6	1.18	1.44	3.69	**Wet**	**3**	**2**	**5**
2016	Oct.	0.49	0.97	1.19	1.03	**Normal**	**2**	**3**	**5**
								Total[3]	**12**
MINOT, ND STATION									
	May Field Delineation Trip								
2016	Feb.	0.23	0.46	0.57	0.4	**Normal**	**2**	**1**	**3**
2016	Mar.	0.49	0.97	1.21	0.65	**Normal**	**2**	**2**	**4**
2016	Apr.	0.57	1.26	1.39	3.07	**Wet**	**3**	**3**	**6**
								Total[4]	**13**
	June Field Delineation trip								
2016	Mar.	0.49	0.97	1.21	0.65	**Normal**	**2**	**1**	**3**
2016	Apr.	0.57	1.26	1.39	3.07	**Wet**	**3**	**2**	**5**
2016	May	1.46	2.57	3.13	1.94	**Normal**	**2**	**3**	**5**
								Total[3]	**13**
	July Field Delineation trip								
2016	Apr.	0.57	1.26	1.39	3.07	**Wet**	**3**	**1**	**4**
2016	May	1.46	2.57	3.13	1.94	**Normal**	**2**	**2**	**4**
2016	June	2.41	3.49	4.1	2.59	**Normal**	**2**	**3**	**5**
								Total[3]	**13**
	August Field Delineation trip								
2016	May	1.46	2.57	3.13	1.94	**Normal**	**2**	**1**	**3**
2016	June	2.41	3.49	4.1	2.59	**Normal**	**2**	**2**	**4**
2016	July	1.79	2.55	3.02	3.34	**Wet**	**3**	**3**	**6**
								Total[3]	**13**
	September Field Delineation trip								
2016	June	2.41	3.49	4.1	2.59	**Normal**	**2**	**1**	**3**
2016	July	1.79	2.55	3.02	3.34	**Wet**	**3**	**2**	**5**
2016	Aug.	1.37	2	2.43	1.29	**Dry**	**1**	**3**	**4**
								Total[3]	**12**
	October Field Delineation trip								
2016	July	1.79	2.55	3.02	3.34	**Wet**	**3**	**1**	**4**
2016	Aug.	1.37	2	2.43	1.29	**Dry**	**1**	**2**	**3**
2016	Sept.	0.87	1.44	1.74	3.13	**Wet**	**3**	**3**	**6**
								Total[3]	**13**
	November Field Delineation trip								
2016	Aug.	1.37	2	2.43	1.29	**Dry**	**1**	**1**	**2**
2016	Sept.	0.87	1.44	1.74	3.13	**Wet**	**3**	**2**	**5**

[4] Total value ranges are Drier than normal (6-9), Normal (10-14), and Wetter than normal (15-18).

2016	Oct.	0.6	1.41	1.65	1.28	**Normal**	**2**	**3**	**5**
								Total[3]	**12**

V. CONCLUSION

230 wetlands (approximately 252.38 acres) and 11 areas of POWUS (approximately 9.15 acres/3,639 linear feet) were delineated within and adjacent to the 3583.85-acre study area. Final determination of jurisdictional wetlands within the study area is ultimately the decision of the USACE. All necessary permits shall be acquired in the event that the delineated wetlands within the study area are determined to be jurisdictional by the USACE and will be affected by the proposed construction.

VI. REFERENCES

Cowardin et al. 1979, Classification of Wetlands and Deepwater Habitats of the U.S. as modified for National Wetland Inventory Mapping Convention. Retrieved from <http://www.fws.gov/nwi/MapCodes Legend.pdf>.

Eggers, Steve D. and Reed, Donald M. 1997. Wetland Plants and Plant Communities of Minnesota and Wisconsin: U.S. Army Corps of Engineers St. Paul District.263pp.

Larson, Gary E. and Johnson, James R. 1999. Plants of the Black Hills and Bear Lodge Mountains: South Dakota State University.

Lichvar, R.W. 2013. The National Wetland Plant List: 2013 wetland ratings. Phytoneuron 2013-49:1-241.

North Dakota Agricultural Weather Network (NDAWN). 2016. Retrieved from https://ndawn.ndsu.nodak.edu/.

NRCS. May 22, 2017. National Hydric Soils List by State. Retrieved from <http://soils.usda.gov/use/hydric/lists/state.html>.

NRCS. May 22, 2017. Plants Database. Retrieved from <http://plants.usda.gov/index.html>.

NRCS. May 22, 2017. Web Soil Survey Data. Soil Survey of Williams, Mountrail and Ward Counties, North Dakota. Retrieved from <http://websoilsurvey.nrcs.usda.gov/app/WebSoilSurvey.aspx>.

Reed, P.B. 1988 & 1996 Supplement. National List of Plant Species that Occur in Wetlands: National Summary. U.S. Fish and Wildlife Service Biological Report 88(24).

US Army Corps of Engineers. (USACE). 1985. Corps of Engineers Wetlands Delineation Manual. Retrieved from <http://el.erdc.usace.army.mil/elpubs/pdf/wlman87.pdf>.

US Army Corps of Engineers, March 2010. Regional Supplement to the Corps of Engineers Wetland Delineation Manual: Great Plains Region (Version 2.0). Retrieved from <http://www.usace.army.mil/Portals/2/docs/civilworks/regulatory/reg_supp/gp_supp.pdf>.

US Department of Commerce, National Oceanic and Atmospheric Administration (NOAA). Regional Climate Centers AgACIS. Available online at http://agacis.rcc-acis.org/

United States Fish and Wildlife Service, National Wetlands Inventory. Retrieved from <http://www.fws.gov/wetlands/Data/Mapper.html>.

United States Fish and Wildlife Service, Information for Planning and Conservation. 2016. Retrieved from <https://ecos.fws.gov/ipac/>

University of Minnesota-Wetland Delineator Certification Program. Wetland Delineation Lecture Notes based on the 1987 U.S. Army Corps of Engineers Wetland Delineation Manual and Technical Report.

VII. AQUATIC RESOURCE DELINEATOR CREDENTIALS

KORY RUDE	
Education:	› University of North Dakota BS Fisheries and Wildlife Biology Dakota College AS Wildlife Management
Training:	› Richard Chinn Environmental Training, Inc.: 38-Hour Army Corps of Engineers Wetland Delineation / Regional Supplement / Waters of the United States Course (August 2015)
Professional Memberships:	› The Wildlife Society – North Dakota Chapter › National Association of Environmental Professionals
REED SCOTT	
Education:	› South Dakota State University › BS Range Science, Minor in Botany
Certifications:	› Minnesota Wetland Delineator Certification Program: Delineator In-Training Certification
Training:	› Wetland Delineator Certification Program – 5-Day Basic Wetland Delineation Course-University of Minnesota; Wetland Mitigation in Minnesota
Professional Memberships:	› The Wildlife Society – North Dakota Chapter › National Association of Environmental Professionals
TOM NAAS	
Education:	› University of North Dakota BS Fisheries and Wildlife Biology
Certifications:	› Minnesota Wetland Delineator Certification Program: Delineator In-Training Certification
Training:	› Wetland Delineator Certification Program – 5-Day Basic Wetland Delineation Course-University of Minnesota; Wetland Mitigation in Minnesota
Professional Memberships:	› The Wildlife Society – North Dakota Chapter › National Association of Environmental Professionals
TYLER CONELY	
Education:	› North Dakota State University BS Natural Resources Management, Minor in Botany (In Progress)
Professional Memberships:	› The Wildlife Society – North Dakota Chapter › National Association of Environmental Professionals
JACOB LARDY	
Education:	› North Dakota State University BS Range Science, Minot Soil Science and Animal Science
Professional Memberships:	› Society of Range Management › The Wildlife Society – North Dakota Chapter › National Association of Environmental Professionals

JEFF MOSS	
Education:	› North Dakota State University BS Natural Resources Management
Training:	› Minnesota Wetland Delineator Certification Program: Delineator In-Training Certification
Professional Memberships:	› The Wildlife Society – North Dakota Chapter › National Association of Environmental Professionals
JESSICA CREUZER	
Education:	› North Dakota State University – MS Natural Resources Management › North Dakota State University – BS Natural Resources Managements (Social Science Emphasis)
Professional Memberships:	› The Wildlife Society – North Dakota Chapter › National Association of Environmental Professionals
STEVE CZECZOK	
Education:	› North Dakota State University BS Natural Resources Management
Training:	› Minnesota Wetland Delineator Certification Program: Delineator In-Training Certification
Professional Memberships:	› The Wildlife Society – North Dakota Chapter › National Association of Environmental Professionals

Appendix A

Aquatic Resource Delineation Maps

Cenex Pipeline, LLC
Refined Fuels Pipeline

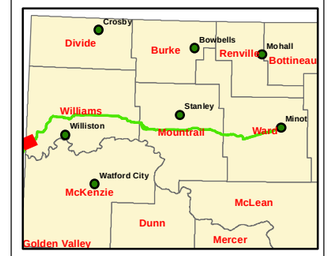

Legend

- POWUS
- Delineated Wetlands
- NWI Wetlands
- Study Area
- No Survey Permission

0 500 1,000 2,000 Feet

Delineated Wetlands

1 inch = 1,500 feet

Created Date: 6/9/2017

Created By: DNP

Cenex Pipeline, LLC Refined Fuels Pipeline

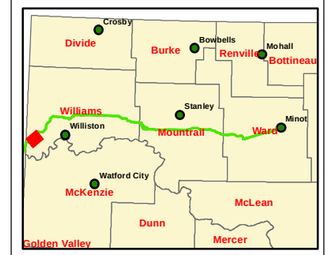

Legend

- POWUS
- Delineated Wetlands
- NWI Wetlands
- Study Area
- No Survey Permission

0 500 1,000 2,000 Feet

Delineated Wetlands

1 inch = 1,500 feet
Created Date: 6/9/2017

Created By: DNP

Cenex Pipeline, LLC
Refined Fuels Pipeline

Legend

- POWUS
- Delineated Wetlands
- NWI Wetlands
- Study Area
- No Survey Permission

0 500 1,000 2,000 Feet

Delineated Wetlands

1 inch = 1,500 feet
Created Date: 6/9/2017

Created By: DNP

Cenex Pipeline, LLC
Refined Fuels Pipeline

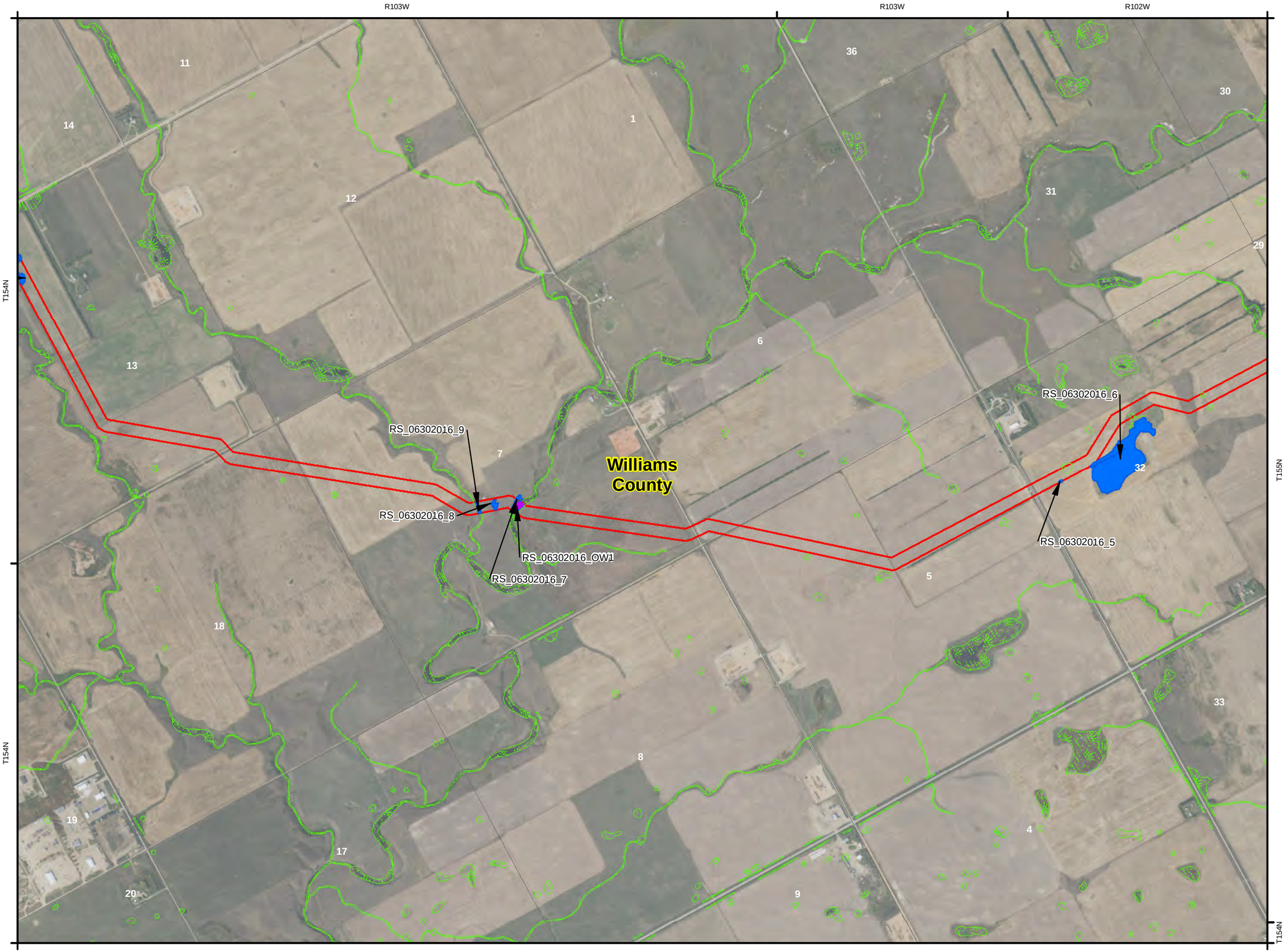

Legend

- POWUS
- Delineated Wetlands
- NWI Wetlands
- Study Area
- No Survey Permission

0 500 1,000 2,000 Feet

Delineated Wetlands

1 inch = 1,500 feet
Created Date: 6/9/2017

Created By: DNP

Cenex Pipeline, LLC
Refined Fuels Pipeline

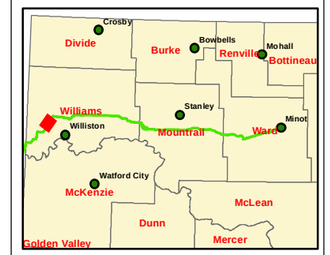

Legend

- POWUS
- Delineated Wetlands
- NWI Wetlands
- Study Area
- No Survey Permission

0 500 1,000 2,000 Feet

Delineated Wetlands

1 inch = 1,500 feet

Created Date: 6/9/2017

Created By: DNP

Cenex Pipeline, LLC
Refined Fuels Pipeline

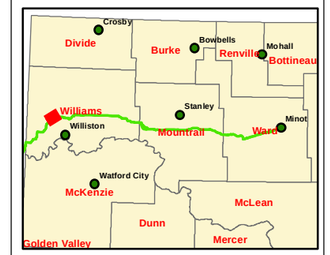

Legend

- POWUS
- Delineated Wetlands
- NWI Wetlands
- Study Area
- No Survey Permission

0 500 1,000 2,000 Feet

Delineated Wetlands

1 inch = 1,500 feet

Created Date: 6/9/2017

Created By: DNP

Cenex Pipeline, LLC Refined Fuels Pipeline

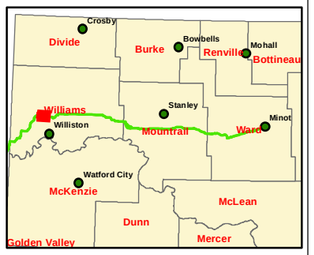

Legend

- POWUS
- Delineated Wetlands
- NWI Wetlands
- Study Area
- No Survey Permission

0 500 1,000 2,000 Feet

Delineated Wetlands

1 inch = 1,500 feet

Created Date: 6/9/2017

Created By: DNP

Cenex Pipeline, LLC Refined Fuels Pipeline

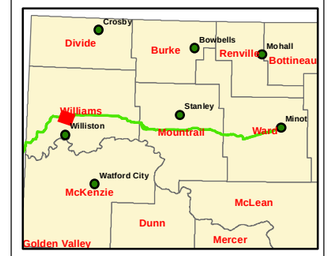

Legend

- POWUS
- Delineated Wetlands
- NWI Wetlands
- Study Area
- No Survey Permission

0 500 1,000 2,000 Feet

Hydric Rating by Map Unit

1 inch = 1,500 feet

Created Date: 6/12/2017

Created By: DNP

Cenex Pipeline, LLC
Refined Fuels Pipeline

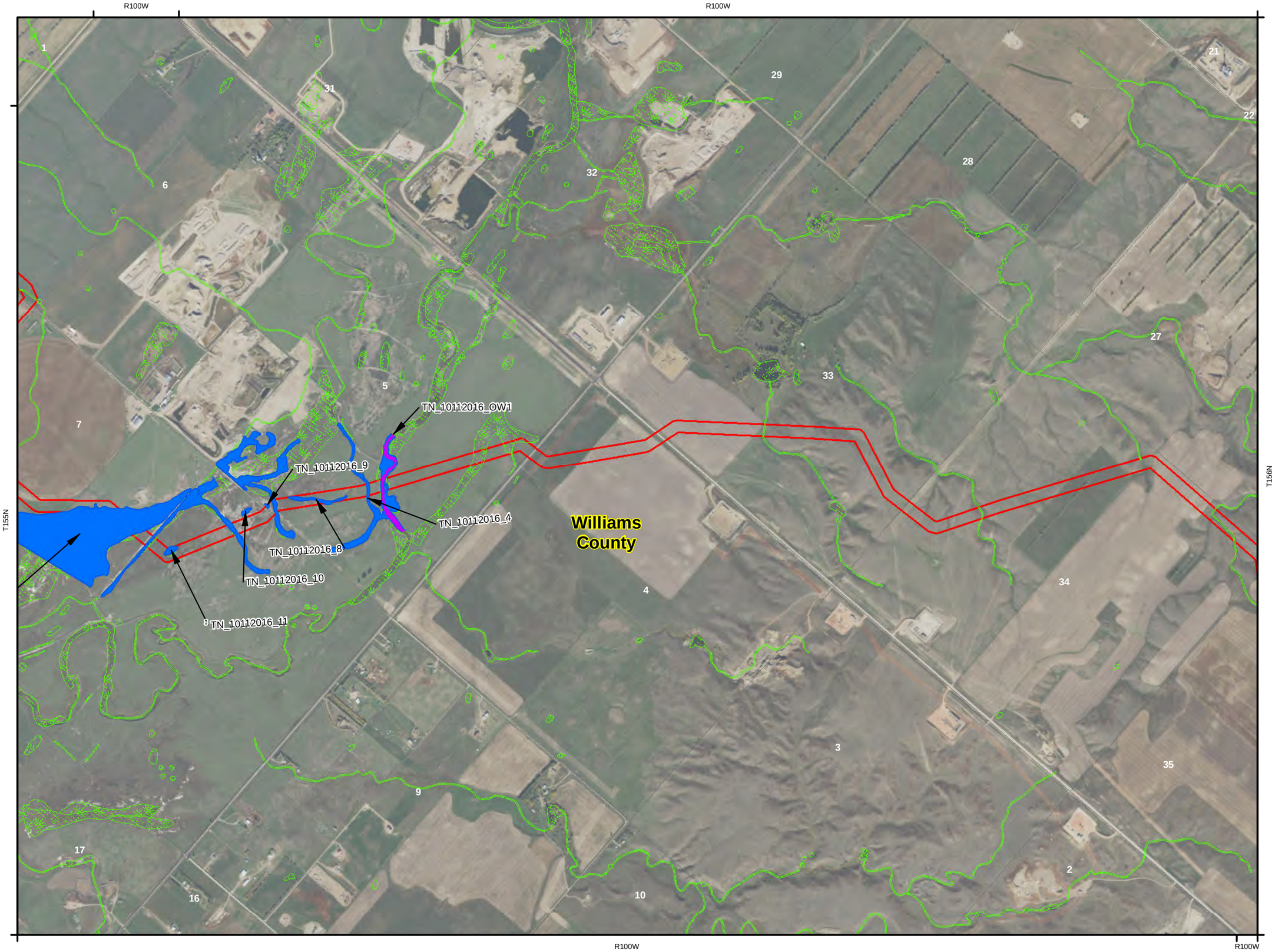

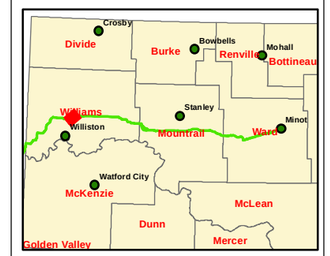

Legend

- POWUS
- Delineated Wetlands
- NWI Wetlands
- Study Area
- No Survey Permission

0 500 1,000 2,000 Feet

Delineated Wetlands

1 inch = 1,500 feet

Created Date: 6/9/2017

Created By: DNP

Cenex Pipeline, LLC Refined Fuels Pipeline

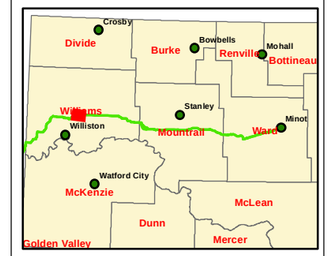

Legend

- POWUS
- Delineated Wetlands
- NWI Wetlands
- Study Area
- No Survey Permission

0 500 1,000 2,000 Feet

Delineated Wetlands

1 inch = 1,500 feet

Created Date: 6/9/2017

Created By: DNP

Cenex Pipeline, LLC
Refined Fuels Pipeline

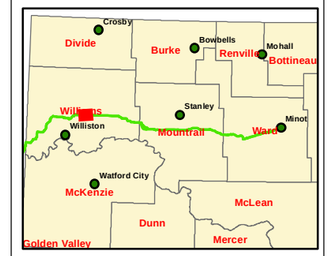

Legend

- POWUS
- Delineated Wetlands
- NWI Wetlands
- Study Area
- No Survey Permission

0 500 1,000 2,000 Feet

Delineated Wetlands

1 inch = 1,500 feet

Created Date: 6/9/2017

Created By: DNP

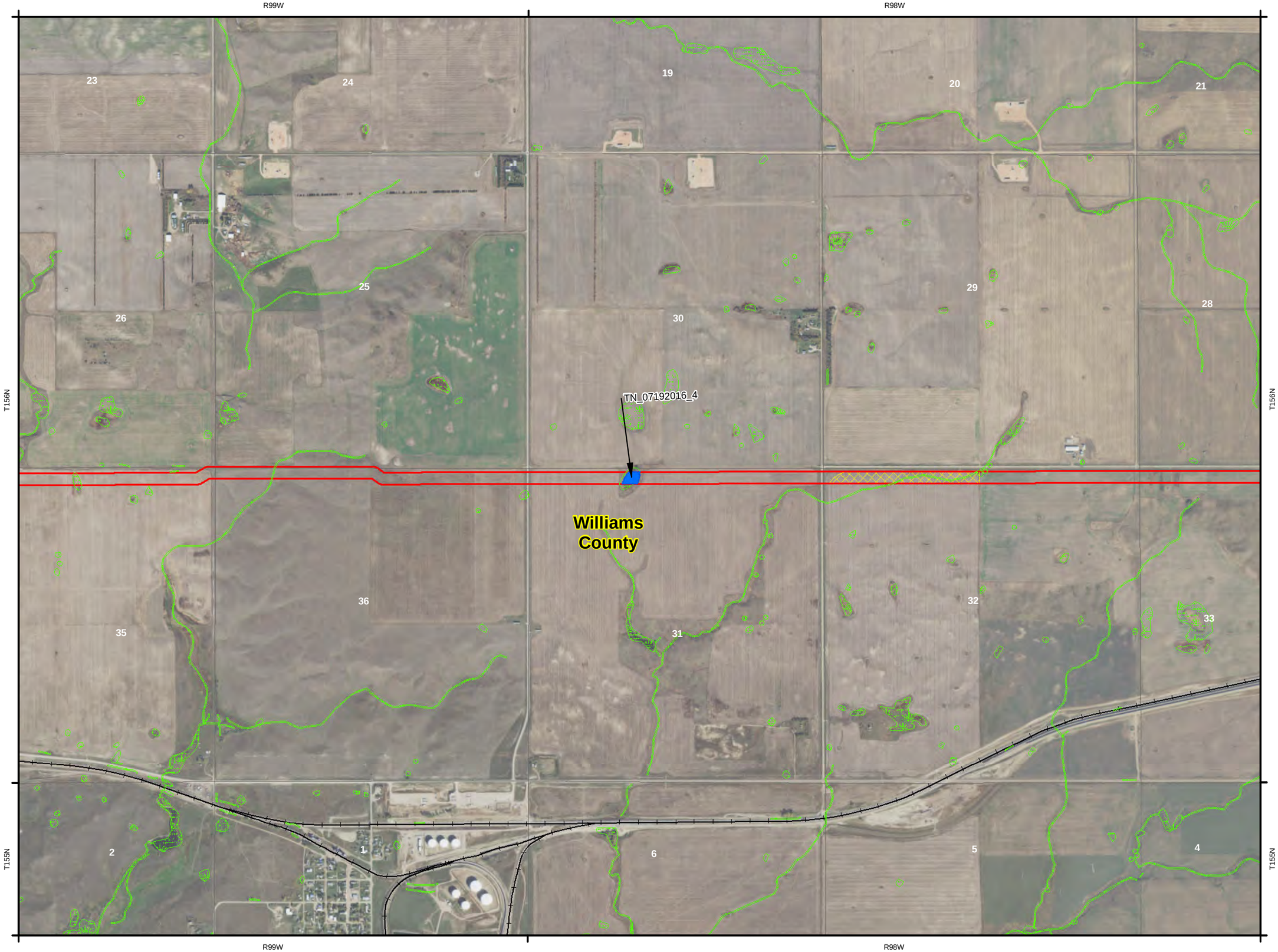

Cenex Pipeline, LLC Refined Fuels Pipeline

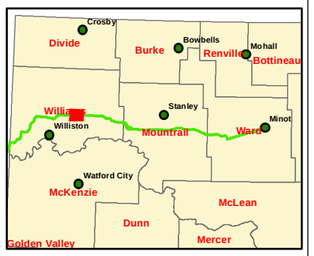

Legend

- POWUS
- Delineated Wetlands
- NWI Wetlands
- Study Area
- No Survey Permission

0 500 1,000 2,000 Feet

Delineated Wetlands

1 inch = 1,500 feet

Created Date: 6/9/2017

Created By: DNP

Cenex Pipeline, LLC
Refined Fuels Pipeline

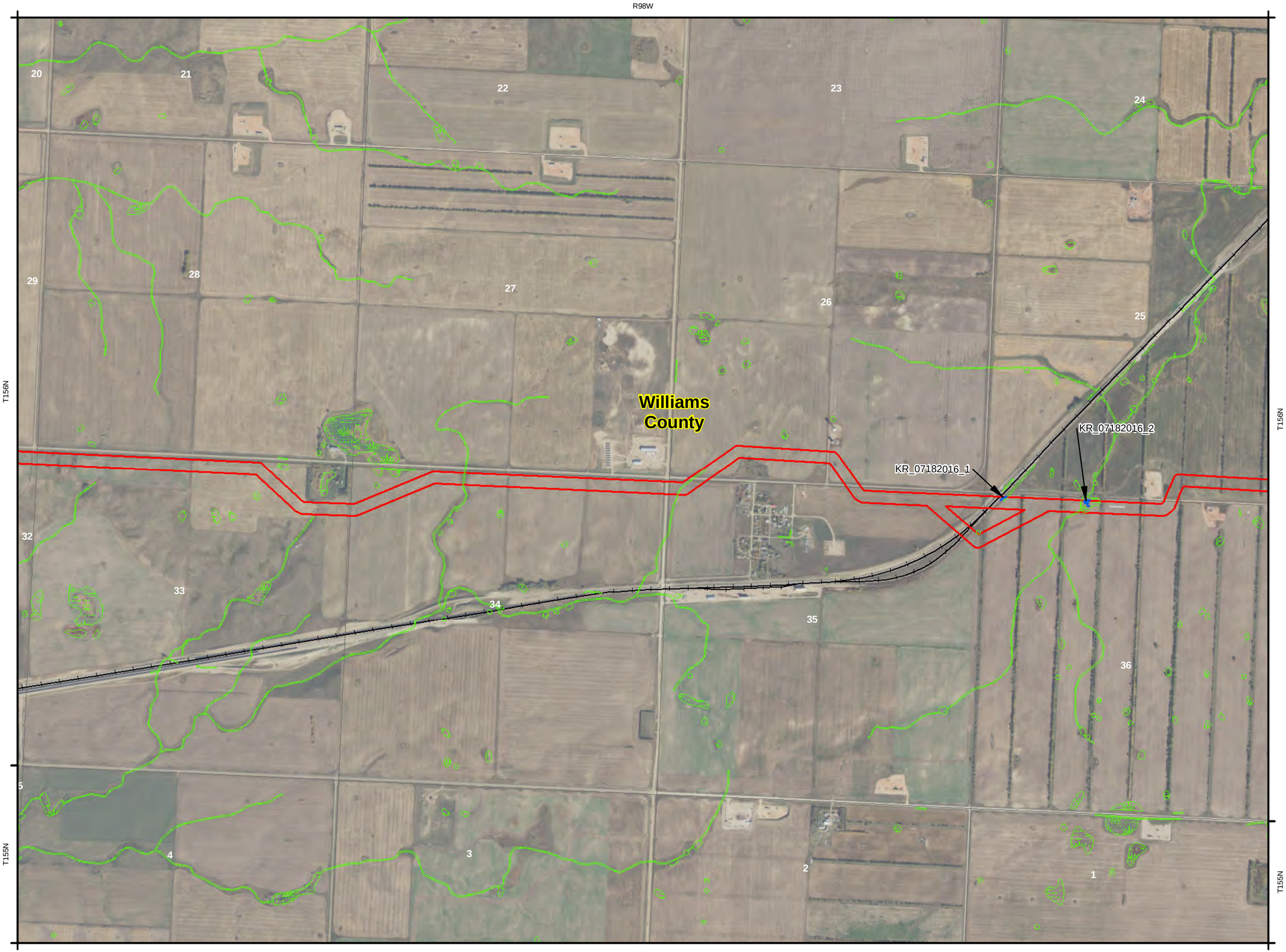

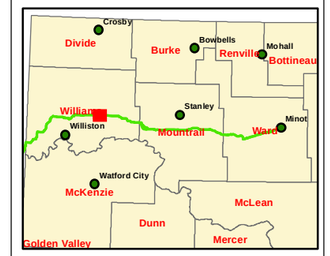

Legend

- POWUS
- Delineated Wetlands
- NWI Wetlands
- Study Area
- No Survey Permission

0 500 1,000 2,000 Feet

Delineated Wetlands

1 inch = 1,500 feet

Created Date: 6/9/2017

Created By: DNP

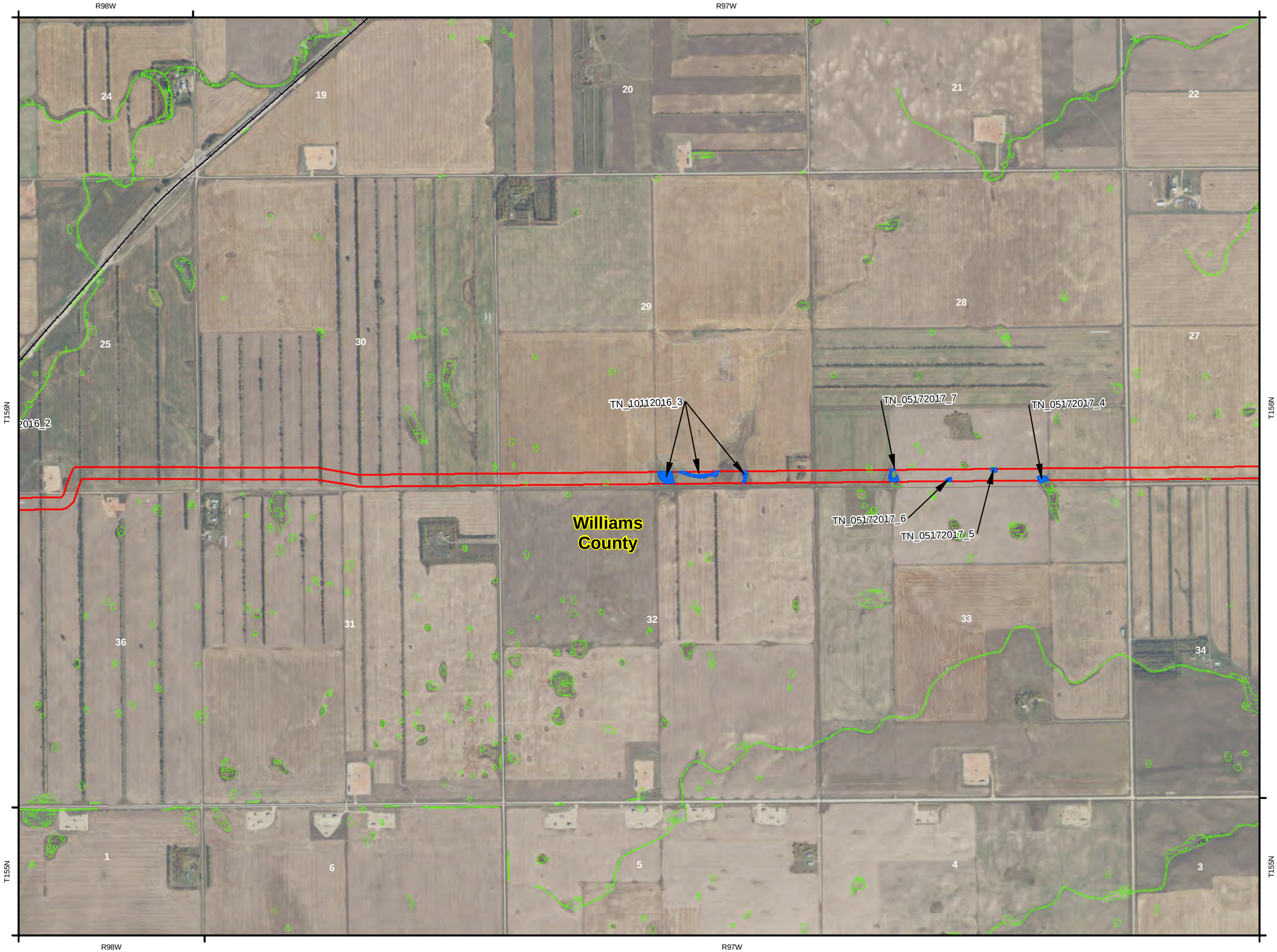

Cenex Pipeline, LLC Refined Fuels Pipeline

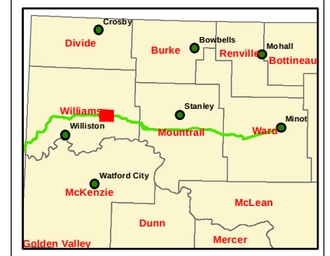

Legend

- POWUS
- Delineated Wetlands
- NWI Wetlands
- Study Area
- No Survey Permission

0 500 1,000 2,000 Feet

Delineated Wetlands

1 inch = 1,500 feet

Created Date: 6/9/2017

Created By: DNP

Cenex Pipeline, LLC Refined Fuels Pipeline

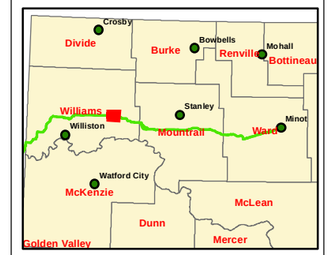

Legend

- POWUS
- Delineated Wetlands
- NWI Wetlands
- Study Area
- No Survey Permission

0 500 1,000 2,000 Feet

Delineated Wetlands

1 inch = 1,500 feet

Created Date: 6/9/2017

Created By: DNP

Cenex Pipeline, LLC
Refined Fuels Pipeline

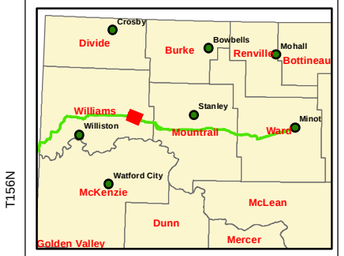

Legend

- POWUS
- Delineated Wetlands
- NWI Wetlands
- Study Area
- No Survey Permission

0 500 1,000 2,000 Feet

Delineated Wetlands

1 inch = 1,500 feet

Created Date: 6/9/2017

Created By: DNP

Cenex Pipeline, LLC
Refined Fuels Pipeline

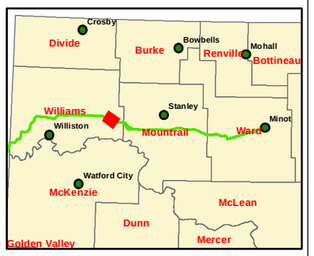

Legend

- POWUS
- Delineated Wetlands
- NWI Wetlands
- Study Area
- No Survey Permission

0 500 1,000 2,000 Feet

Delineated Wetlands

1 inch = 1,500 feet

Created Date: 6/9/2017

Created By: DNP

R95W

R95W

Cenex Pipeline, LLC Refined Fuels Pipeline

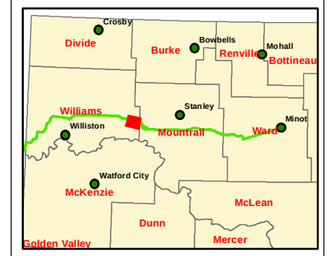

Legend

- POWUS
- Delineated Wetlands
- NWI Wetlands
- Study Area
- No Survey Permission

0 500 1,000 2,000 Feet

Delineated Wetlands

1 inch = 1,500 feet

Created Date: 6/9/2017

Created By: DNP

Cenex Pipeline, LLC
Refined Fuels Pipeline

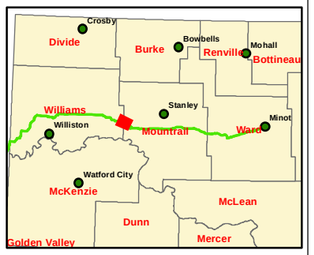

Legend

- POWUS
- Delineated Wetlands
- NWI Wetlands
- Study Area
- No Survey Permission

0 500 1,000 2,000 Feet

Delineated Wetlands

1 inch = 1,500 feet

Created Date: 6/9/2017

Created By: DNP

R94W

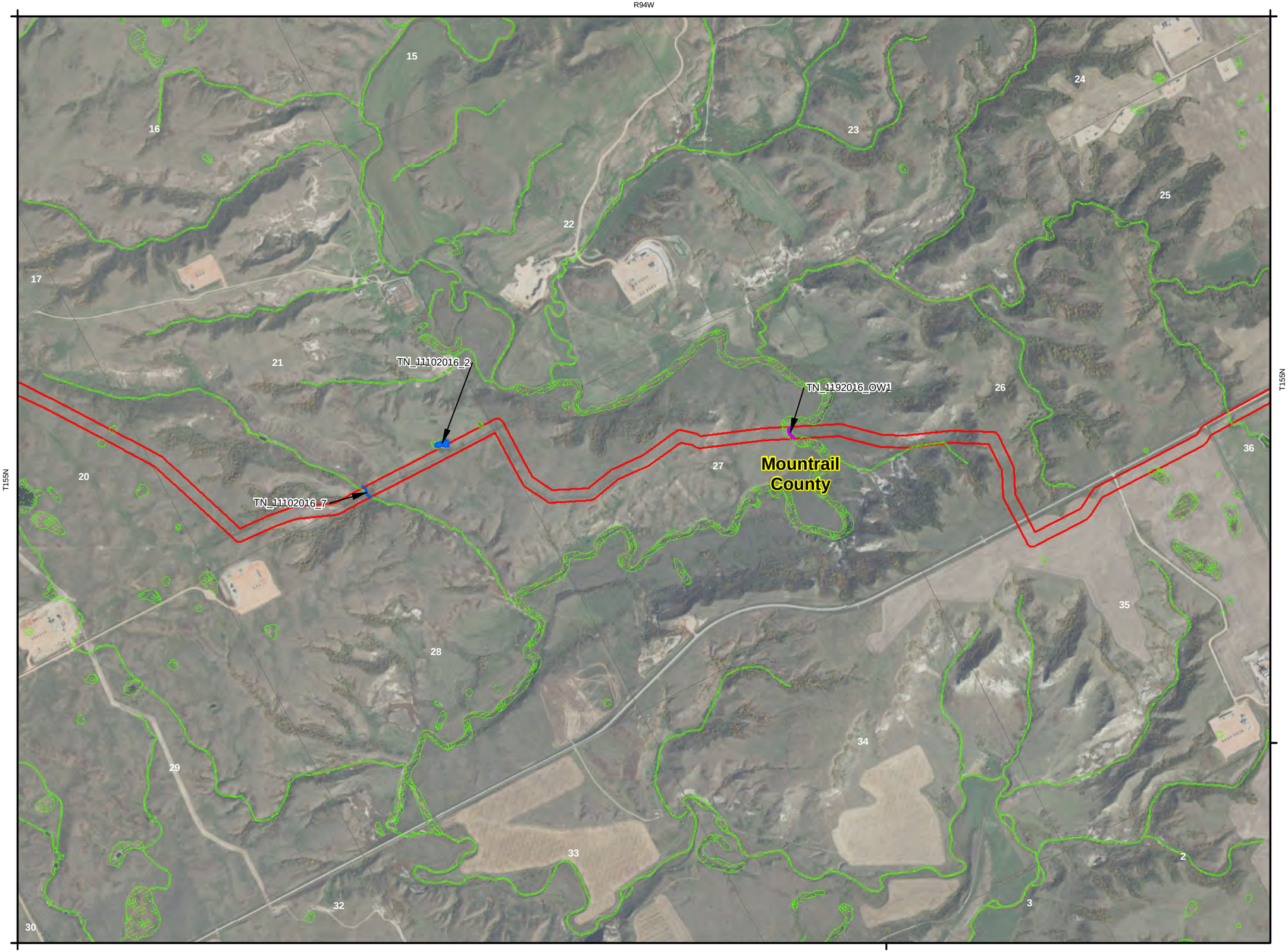

T155N

T155N

R94W

Cenex Pipeline, LLC Refined Fuels Pipeline

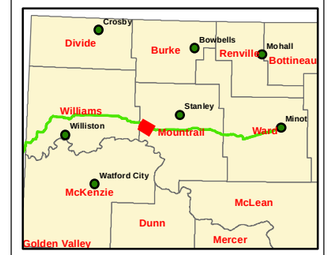

Legend

- POWUS
- Delineated Wetlands
- NWI Wetlands
- Study Area
- No Survey Permission

0 500 1,000 2,000 Feet

Delineated Wetlands

1 inch = 1,500 feet

Created Date: 6/9/2017

Created By: DNP

Cenex Pipeline, LLC
Refined Fuels Pipeline

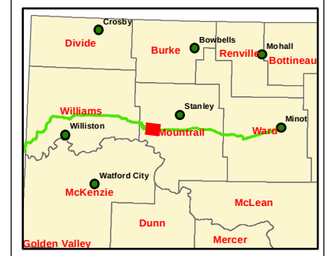

Legend

- POWUS
- Delineated Wetlands
- NWI Wetlands
- Study Area
- No Survey Permission

0 500 1,000 2,000 Feet

Delineated Wetlands

1 inch = 1,500 feet

Created Date: 6/9/2017

Created By: DNP

Cenex Pipeline, LLC
Refined Fuels Pipeline

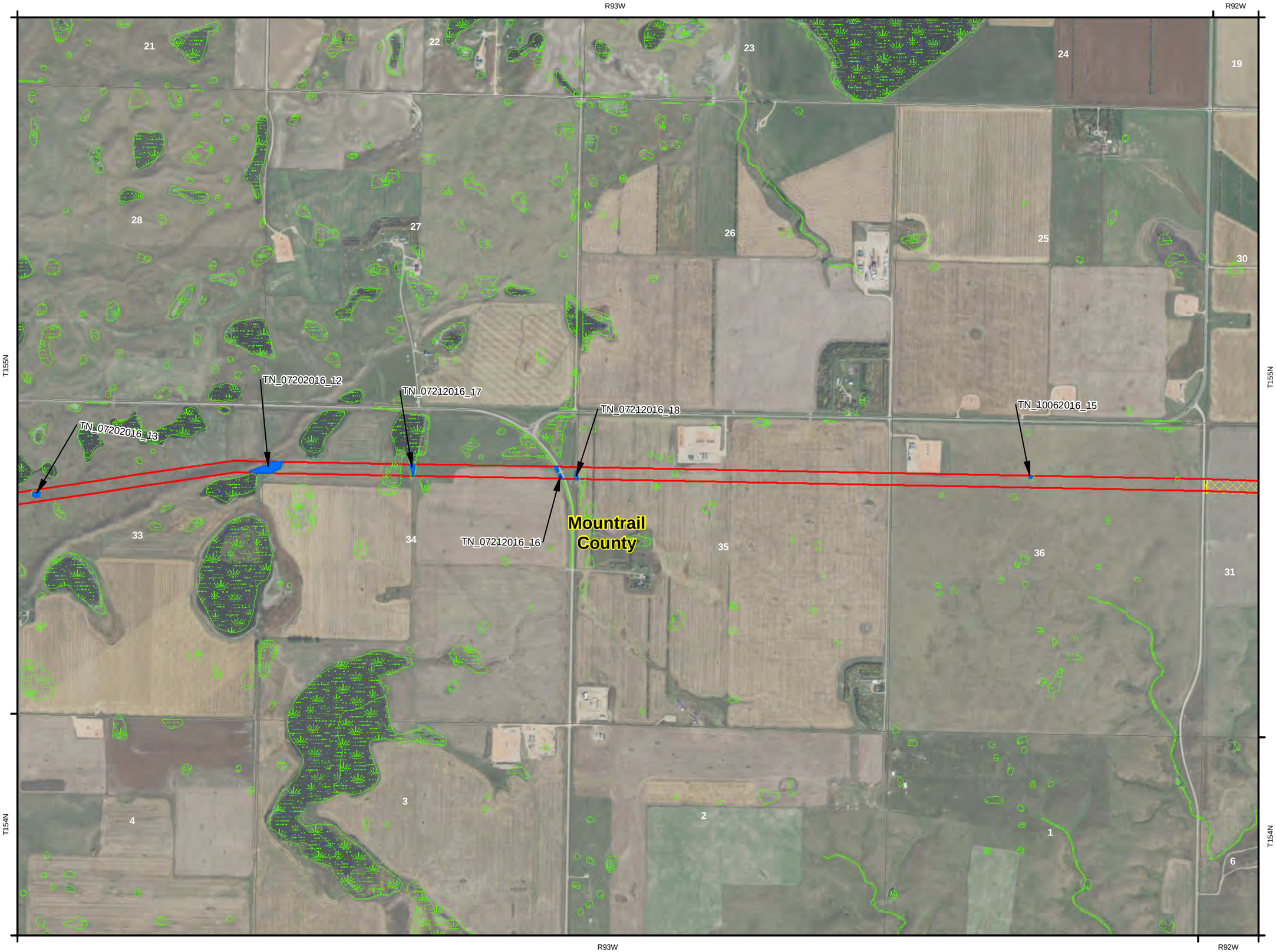

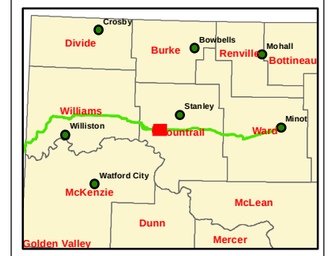

Legend

- POWUS
- Delineated Wetlands
- NWI Wetlands
- Study Area
- No Survey Permission

0 500 1,000 2,000 Feet

Delineated Wetlands

1 inch = 1,500 feet

Created Date: 6/9/2017

Created By: DNP

Cenex Pipeline, LLC
Refined Fuels Pipeline

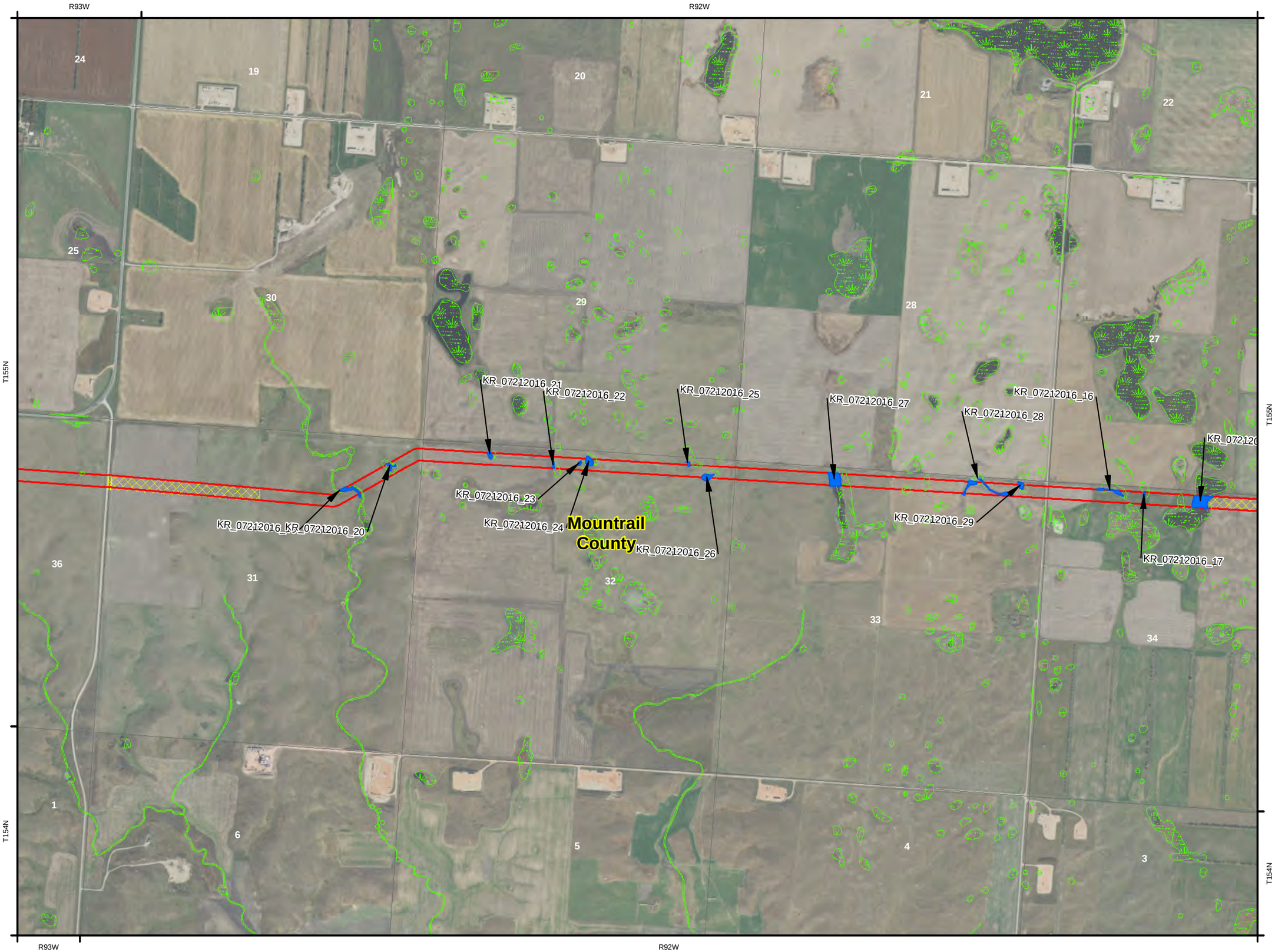

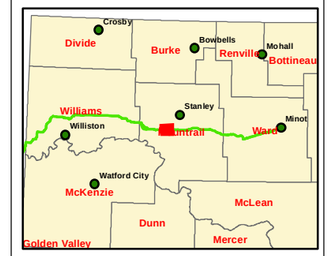

Legend

- POWUS
- Delineated Wetlands
- NWI Wetlands
- Study Area
- No Survey Permission

0 500 1,000 2,000 Feet

Delineated Wetlands

1 inch = 1,500 feet

Created Date: 6/9/2017

Created By: DNP

Cenex Pipeline, LLC
Refined Fuels Pipeline

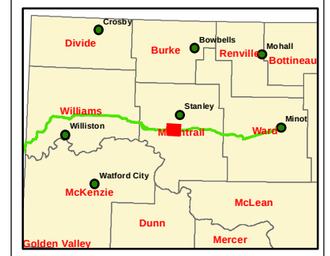

Legend

- POWUS
- Delineated Wetlands
- NWI Wetlands
- Study Area
- No Survey Permission

0 500 1,000 2,000 Feet

Delineated Wetlands

1 inch = 1,500 feet

Created Date: 6/9/2017

Created By: DNP

Cenex Pipeline, LLC
Refined Fuels Pipeline

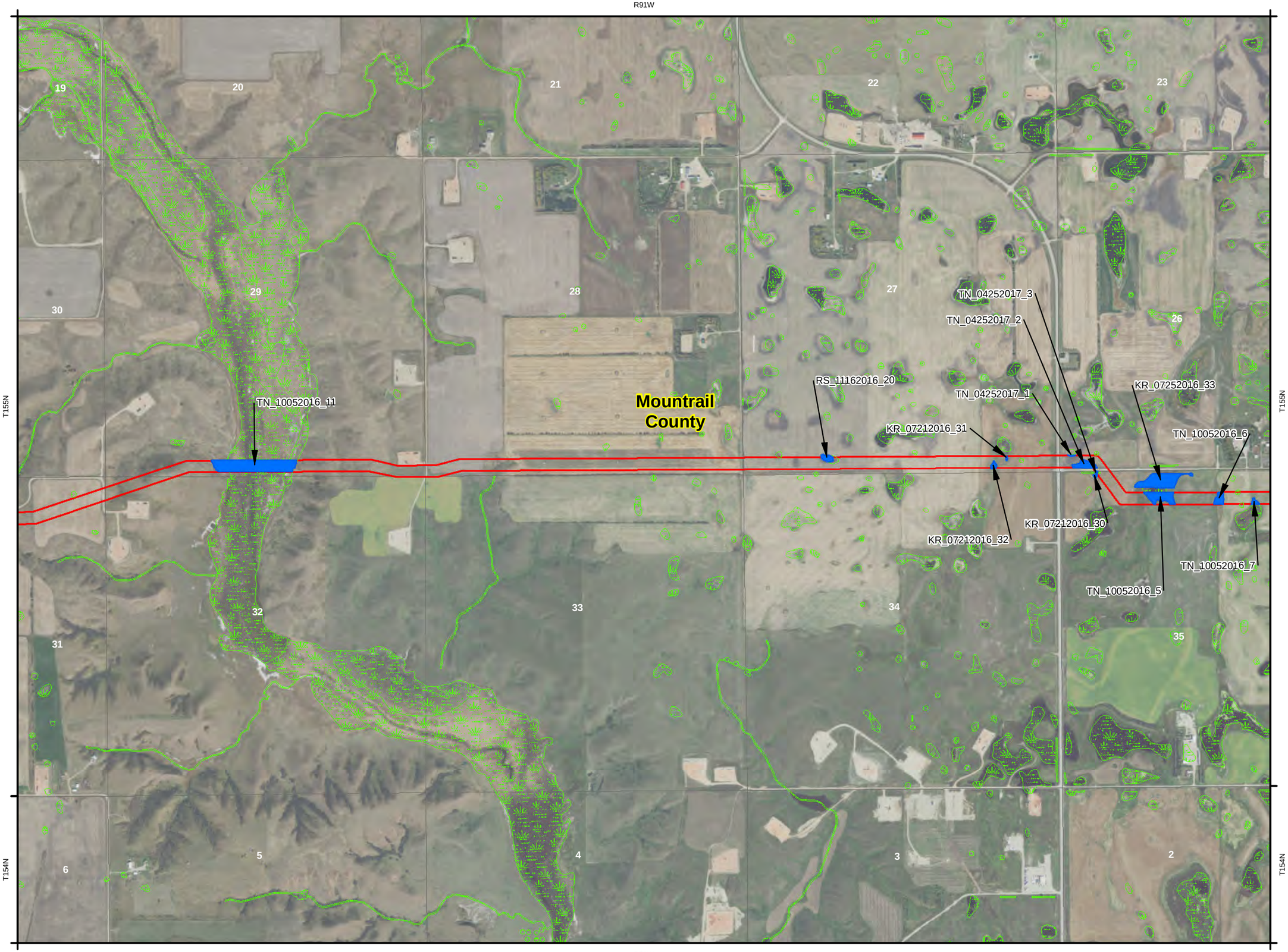

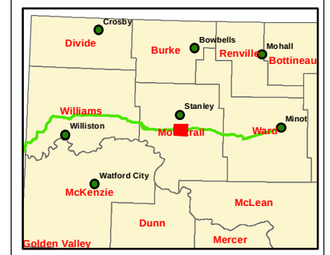

Legend

- POWUS
- Delineated Wetlands
- NWI Wetlands
- Study Area
- No Survey Permission

0 500 1,000 2,000 Feet

Hydric Rating by Map Unit

1 inch = 1,500 feet

Created Date: 6/12/2017

Created By: DNP

Cenex Pipeline, LLC
Refined Fuels Pipeline

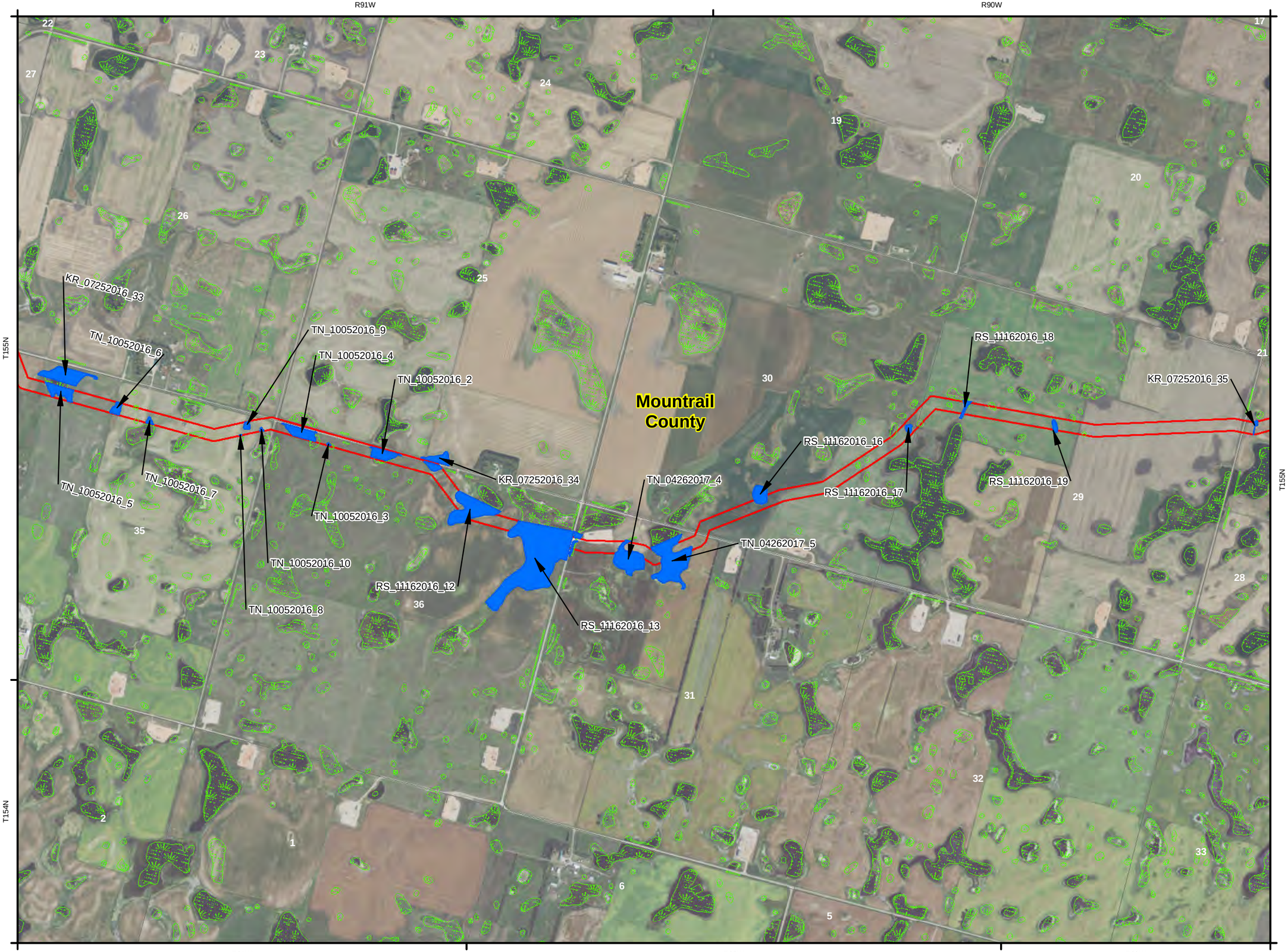

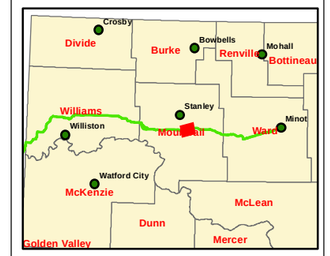

Legend

- POWUS
- Delineated Wetlands
- NWI Wetlands
- Study Area
- No Survey Permission

0 500 1,000 2,000 Feet

Delineated Wetlands

1 inch = 1,500 feet

Created Date: 6/9/2017

Created By: DNP

R90W

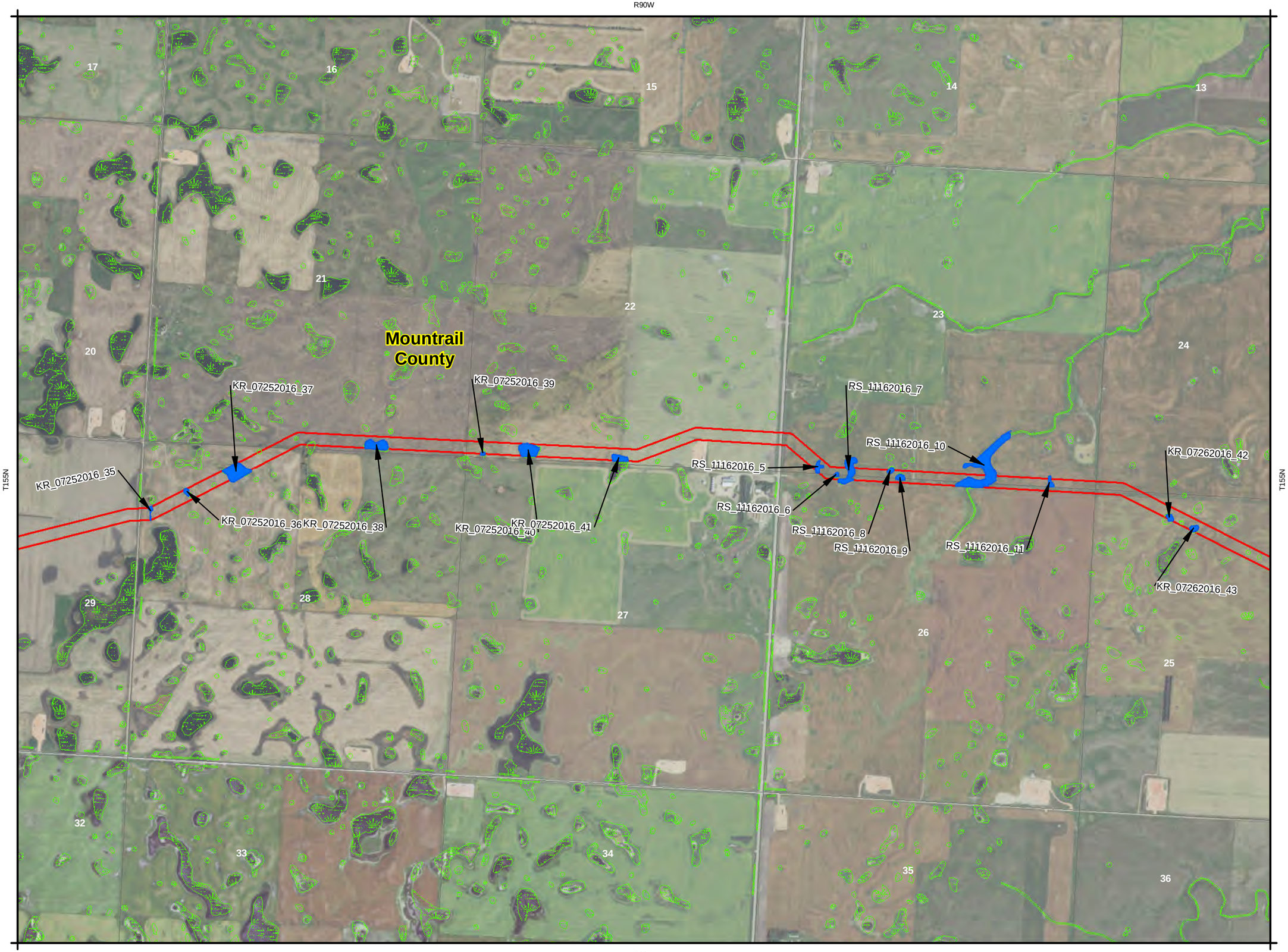

R90W

Cenex Pipeline, LLC Refined Fuels Pipeline

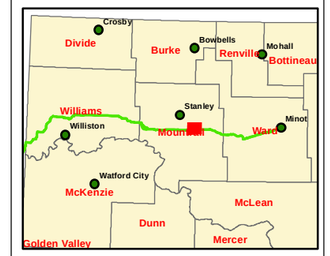

Legend

- POWUS
- Delineated Wetlands
- NWI Wetlands
- Study Area
- No Survey Permission

0 500 1,000 2,000 Feet

Delineated Wetlands

1 inch = 1,500 feet

Created Date: 6/9/2017

Created By: DNP

Cenex Pipeline, LLC
Refined Fuels Pipeline

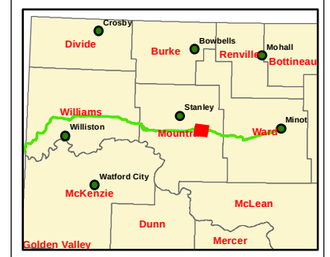

Legend

- POWUS
- Delineated Wetlands
- NWI Wetlands
- Study Area
- No Survey Permission

0 500 1,000 2,000 Feet

Delineated Wetlands

1 inch = 1,500 feet

Created Date: 6/9/2017

Created By: DNP

Cenex Pipeline, LLC
Refined Fuels Pipeline

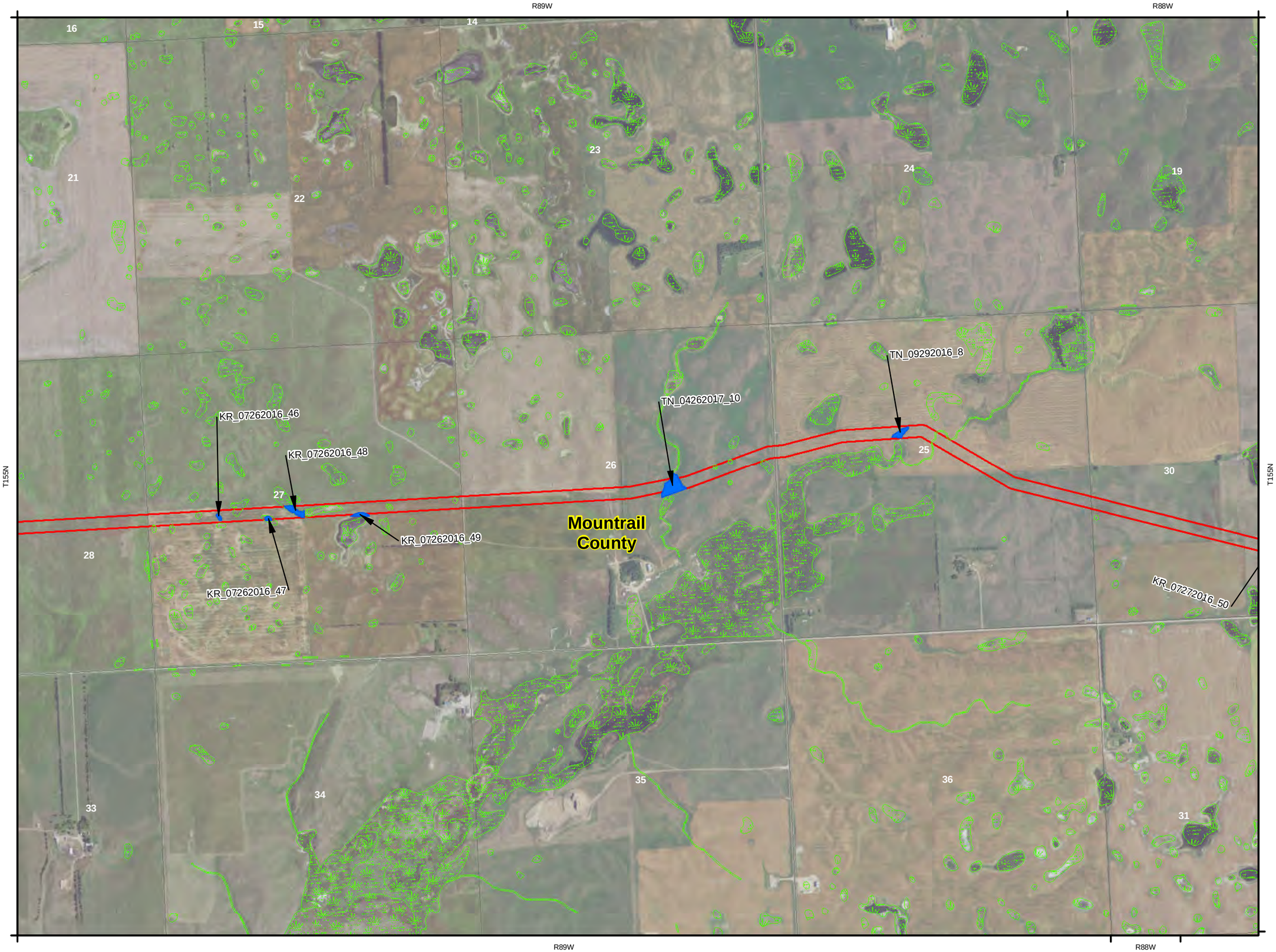

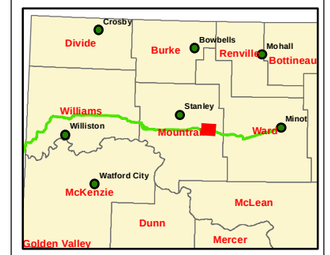

Legend

- POWUS
- Delineated Wetlands
- NWI Wetlands
- Study Area
- No Survey Permission

0 500 1,000 2,000 Feet

Delineated Wetlands

1 inch = 1,500 feet

Created Date: 6/9/2017

Created By: DNP

Cenex Pipeline, LLC
Refined Fuels Pipeline

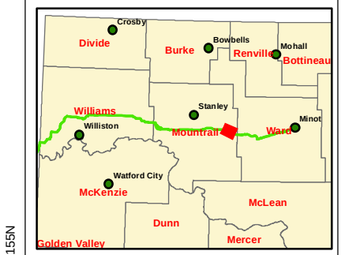

Legend

- POWUS
- Delineated Wetlands
- NWI Wetlands
- Study Area
- No Survey Permission

0 500 1,000 2,000 Feet

Delineated Wetlands

1 inch = 1,500 feet

Created Date: 6/9/2017

Created By: DNP

Cenex Pipeline, LLC
Refined Fuels Pipeline

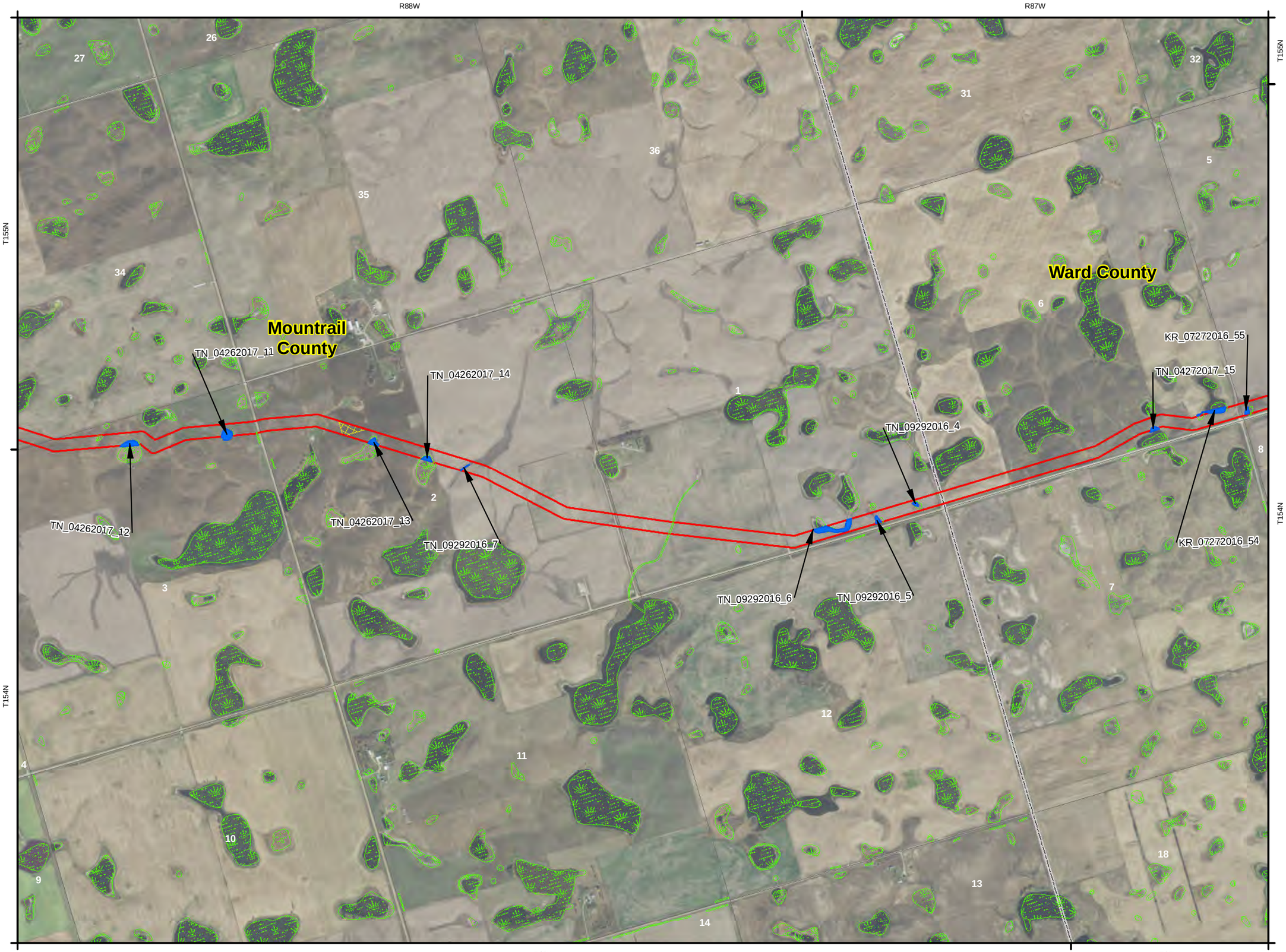

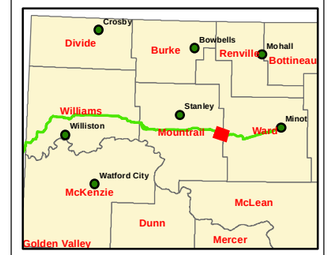

Legend

- POWUS
- Delineated Wetlands
- NWI Wetlands
- Study Area
- No Survey Permission

0 500 1,000 2,000 Feet

Delineated Wetlands

1 inch = 1,500 feet

Created Date: 6/9/2017

Created By: DNP

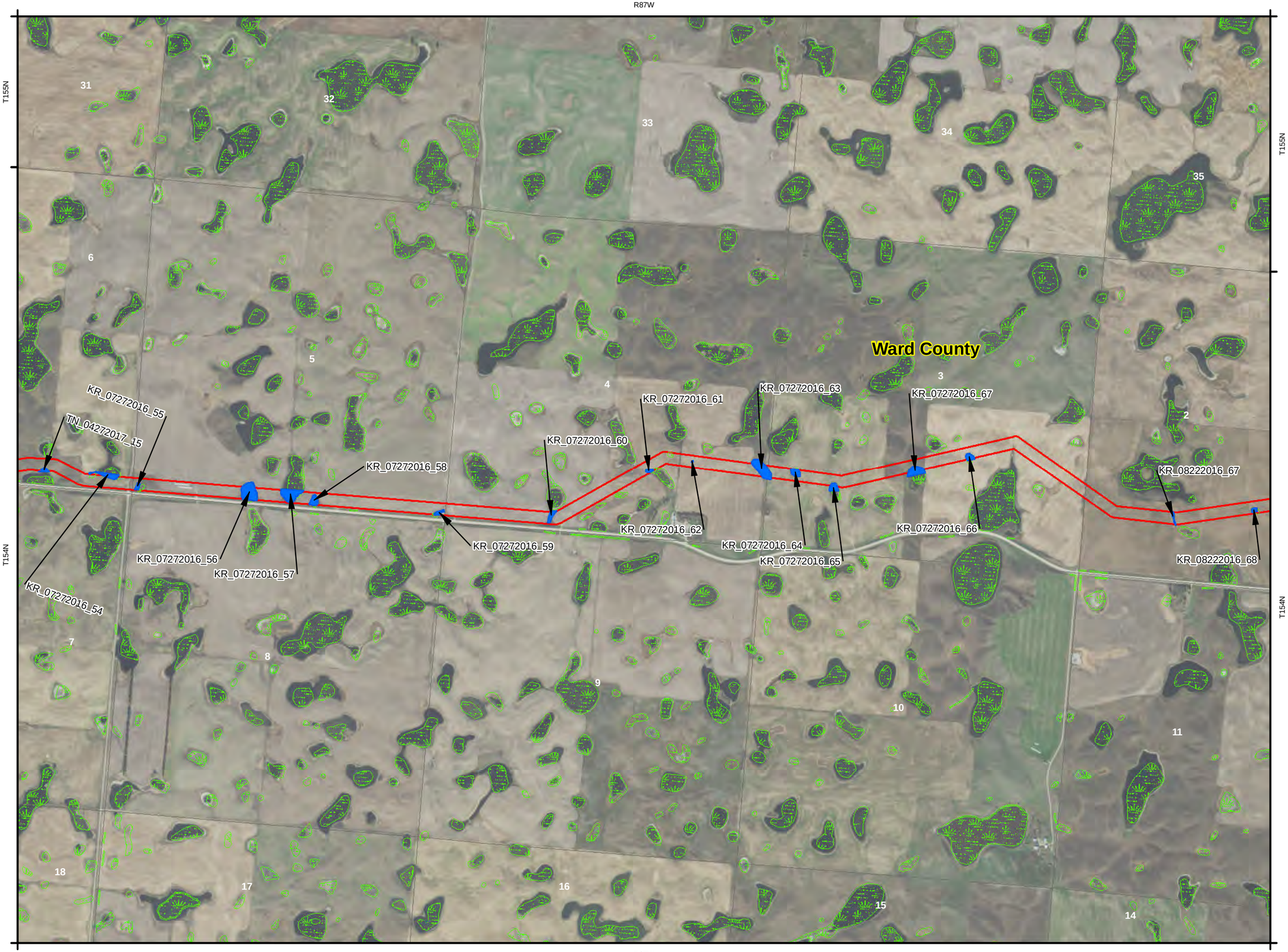

Cenex Pipeline, LLC
Refined Fuels Pipeline

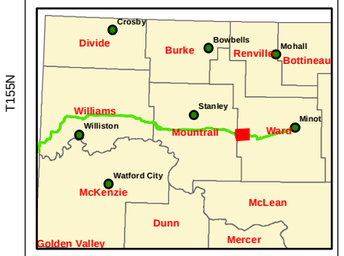

Legend

- POWUS
- Delineated Wetlands
- NWI Wetlands
- Study Area
- No Survey Permission

0 500 1,000 2,000 Feet

Delineated Wetlands

1 inch = 1,500 feet

Created Date: 6/9/2017

Created By: DNP

Cenex Pipeline, LLC
Refined Fuels Pipeline

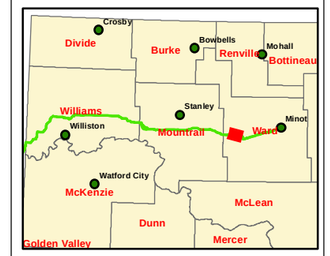

Legend

- POWUS
- Delineated Wetlands
- NWI Wetlands
- Study Area
- No Survey Permission

0 500 1,000 2,000 Feet

Delineated Wetlands

1 inch = 1,500 feet

Created Date: 6/9/2017

Created By: DNP

Cenex Pipeline, LLC
Refined Fuels Pipeline

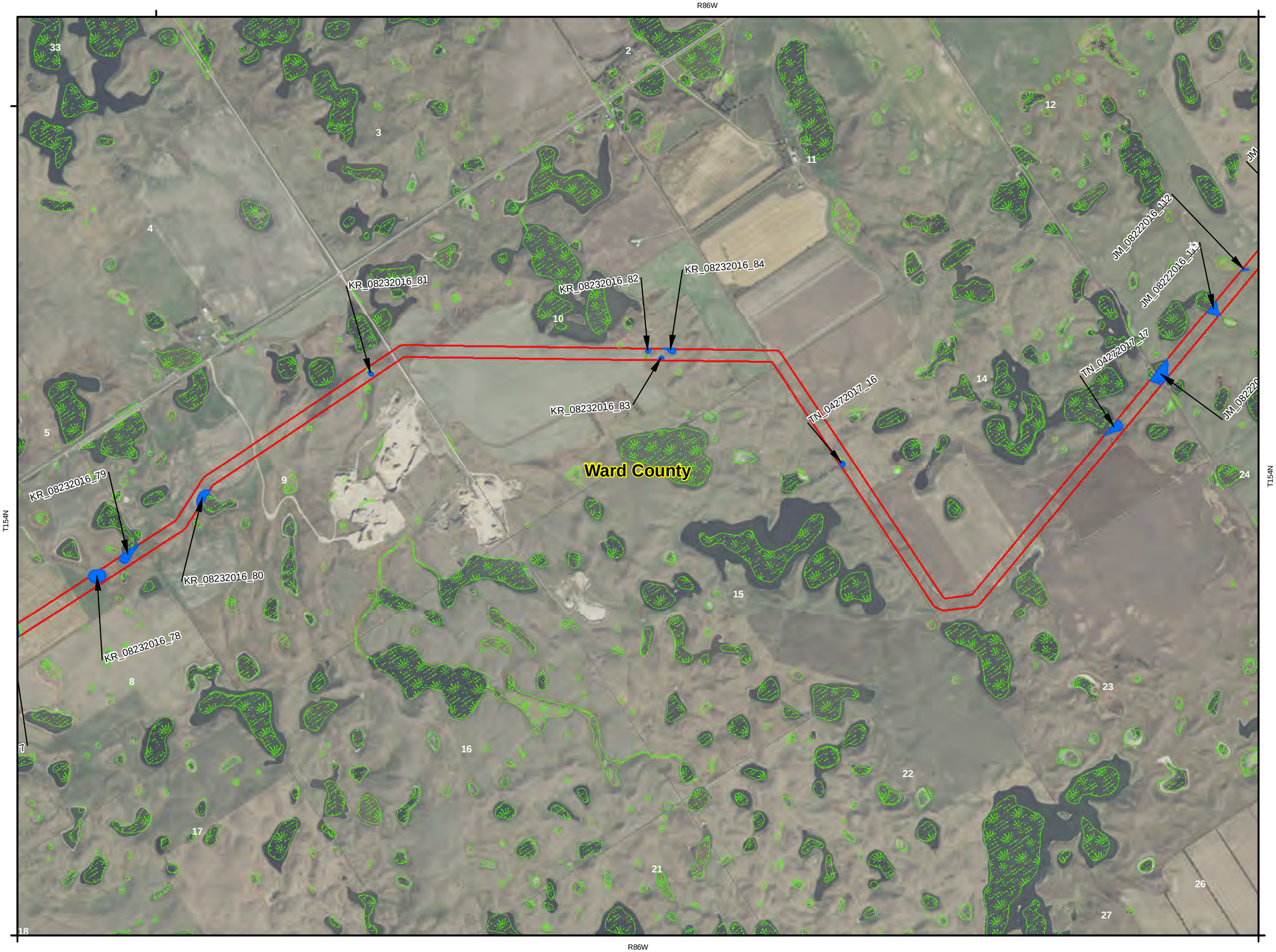

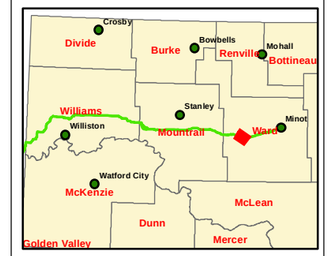

Legend

- POWUS
- Delineated Wetlands
- NWI Wetlands
- Study Area
- No Survey Permission

0 500 1,000 2,000 Feet

Delineated Wetlands

1 inch = 1,500 feet

Created Date: 6/9/2017

Created By: DNP

Cenex Pipeline, LLC
Refined Fuels Pipeline

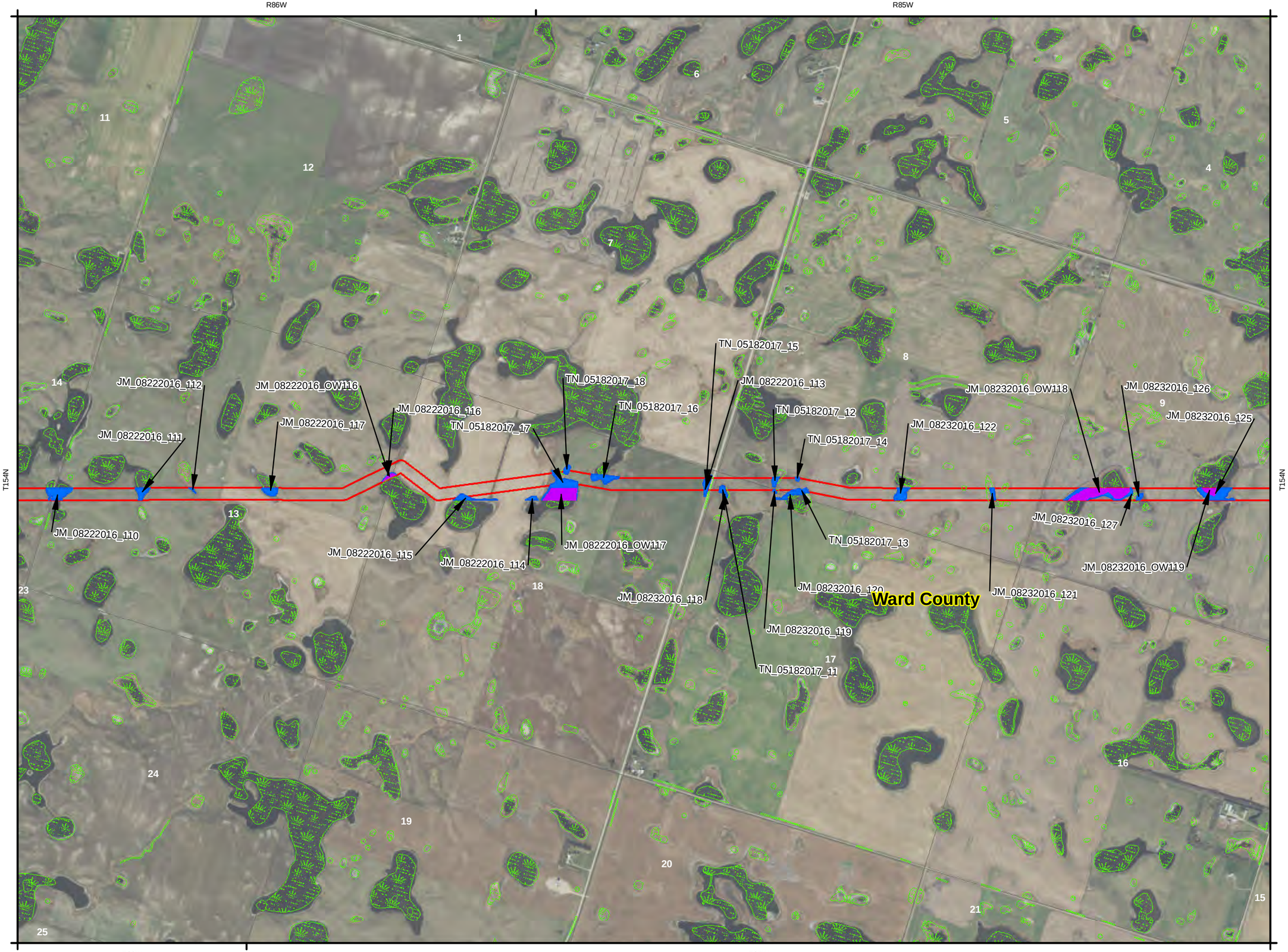

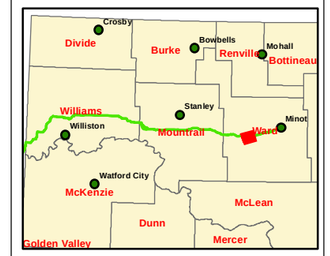

Legend

- POWUS
- Delineated Wetlands
- NWI Wetlands
- Study Area
- No Survey Permission

0 500 1,000 2,000 Feet

Hydric Rating by Map Unit

1 inch = 1,500 feet

Created Date: 6/12/2017

Created By: DNP

Cenex Pipeline, LLC
Refined Fuels Pipeline

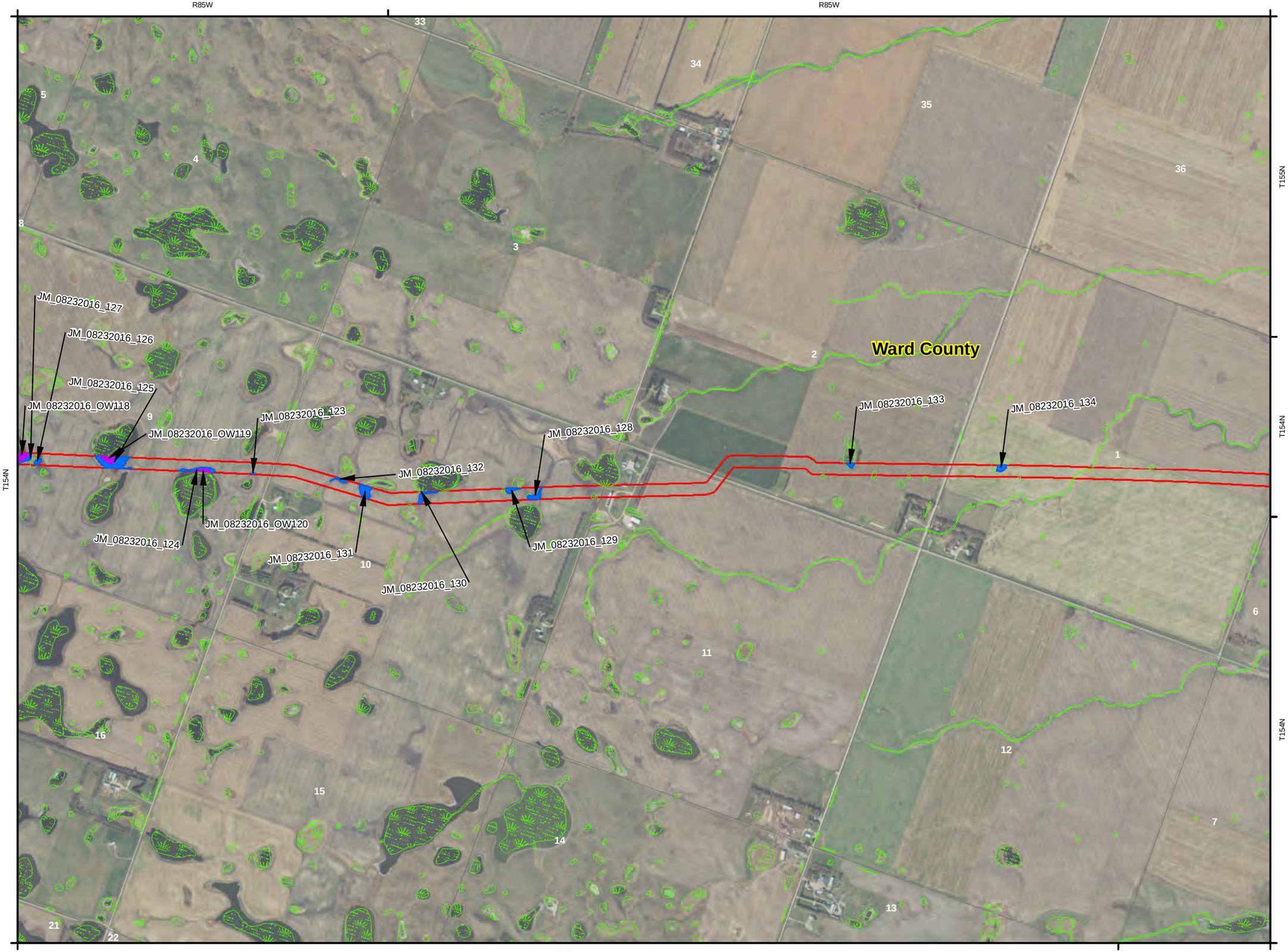

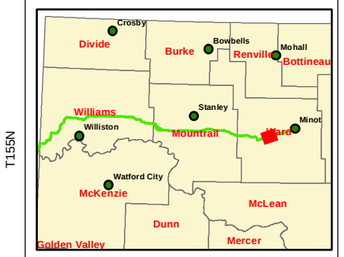

Legend

- POWUS
- Delineated Wetlands
- NWI Wetlands
- Study Area
- No Survey Permission

0 500 1,000 2,000 Feet

Delineated Wetlands

1 inch = 1,500 feet
Created Date: 6/9/2017

Page 36 of 39
Created By: DNP

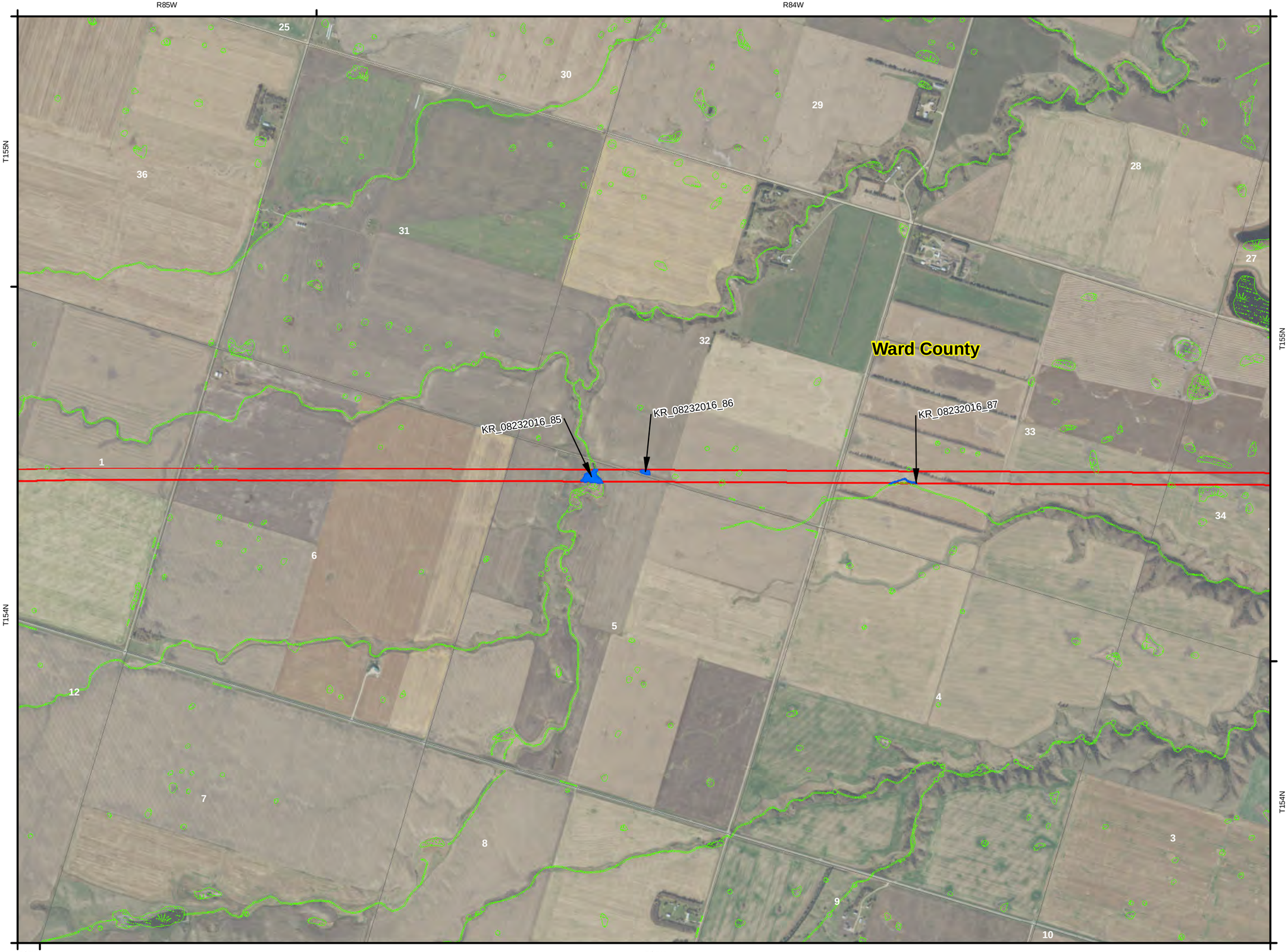

Cenex Pipeline, LLC
Refined Fuels Pipeline

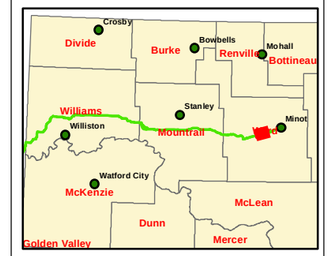

Legend

- POWUS
- Delineated Wetlands
- NWI Wetlands
- Study Area
- No Survey Permission

0 500 1,000 2,000 Feet

Delineated Wetlands

1 inch = 1,500 feet

Created Date: 6/9/2017

Created By: DNP

Cenex Pipeline, LLC
Refined Fuels Pipeline

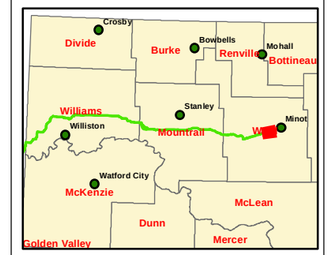

Legend

- POWUS
- Delineated Wetlands
- NWI Wetlands
- Study Area
- No Survey Permission

0 500 1,000 2,000 Feet

Delineated Wetlands

1 inch = 1,500 feet

Created Date: 6/9/2017

Created By: DNP

Cenex Pipeline, LLC
Refined Fuels Pipeline

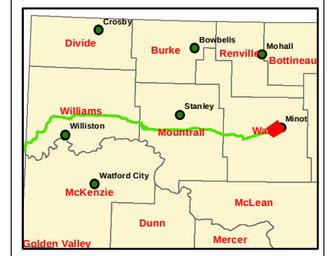

Legend

- POWUS
- Delineated Wetlands
- NWI Wetlands
- Study Area
- No Survey Permission

0 500 1,000 2,000 Feet

Delineated Wetlands

1 inch = 1,500 feet

Created Date: 6/16/2017

Created By: DNP

Appendix B

Supporting Maps

Cenex Pipeline, LLC
Refined Fuels Pipeline

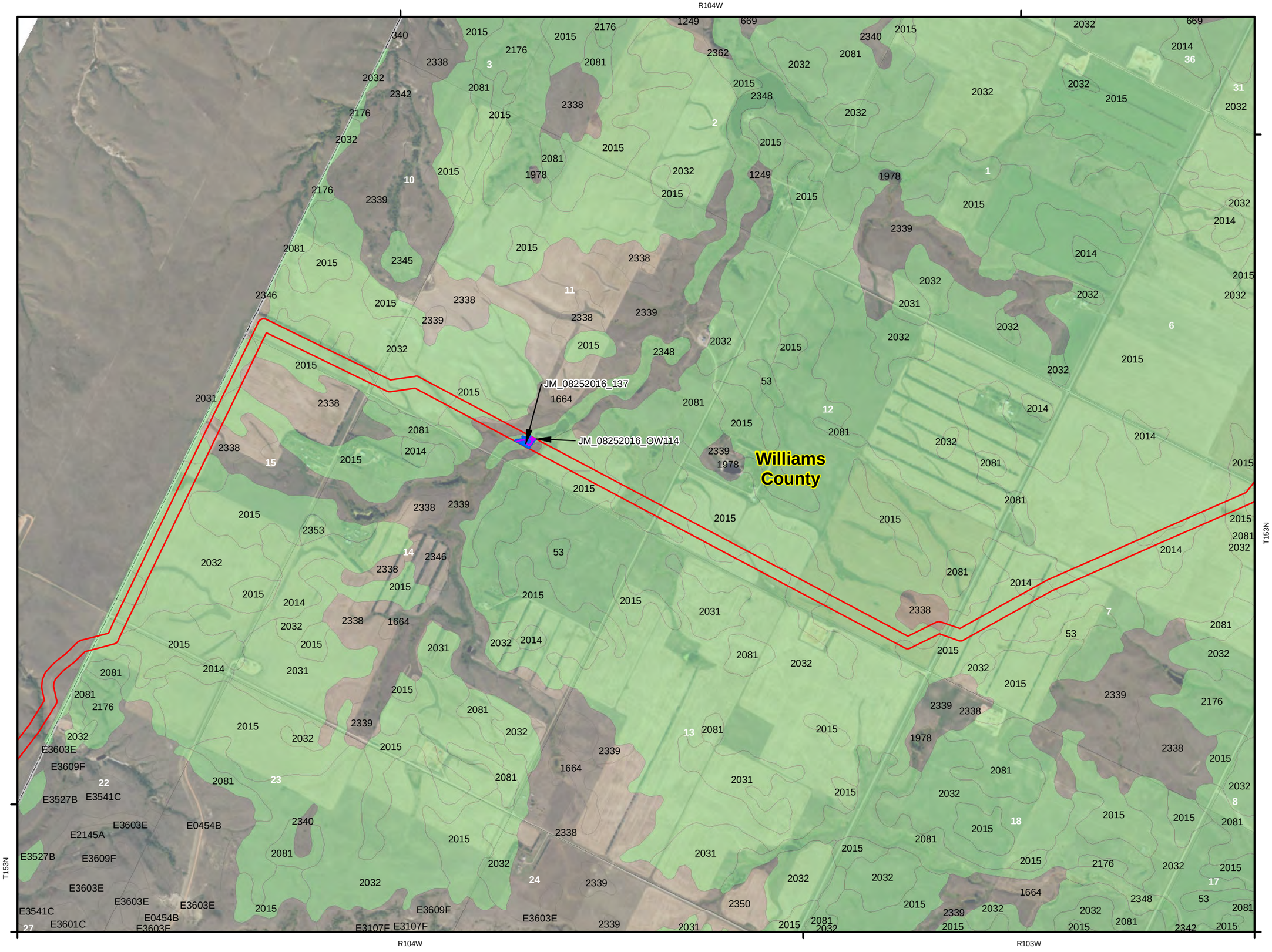

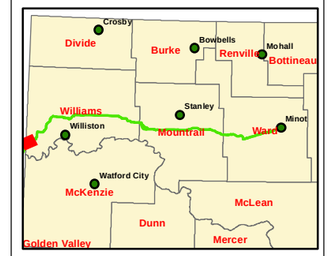

Legend

- POWUS
- Delineated Wetlands
- Study Area
- Hydric (100%)
- Predominantly Hydric (66 to 99%)
- Partially Hydric (33 to 65%)
- Predominantly nonhydric (1 to 32%)
- Nonhydric (0%)
- No Survey Permission

0 500 1,000 2,000 Feet

Hydric Rating by Map Unit

1 inch = 1,500 feet

Created Date: 6/9/2017

Created By: DNP

Cenex Pipeline, LLC
Refined Fuels Pipeline

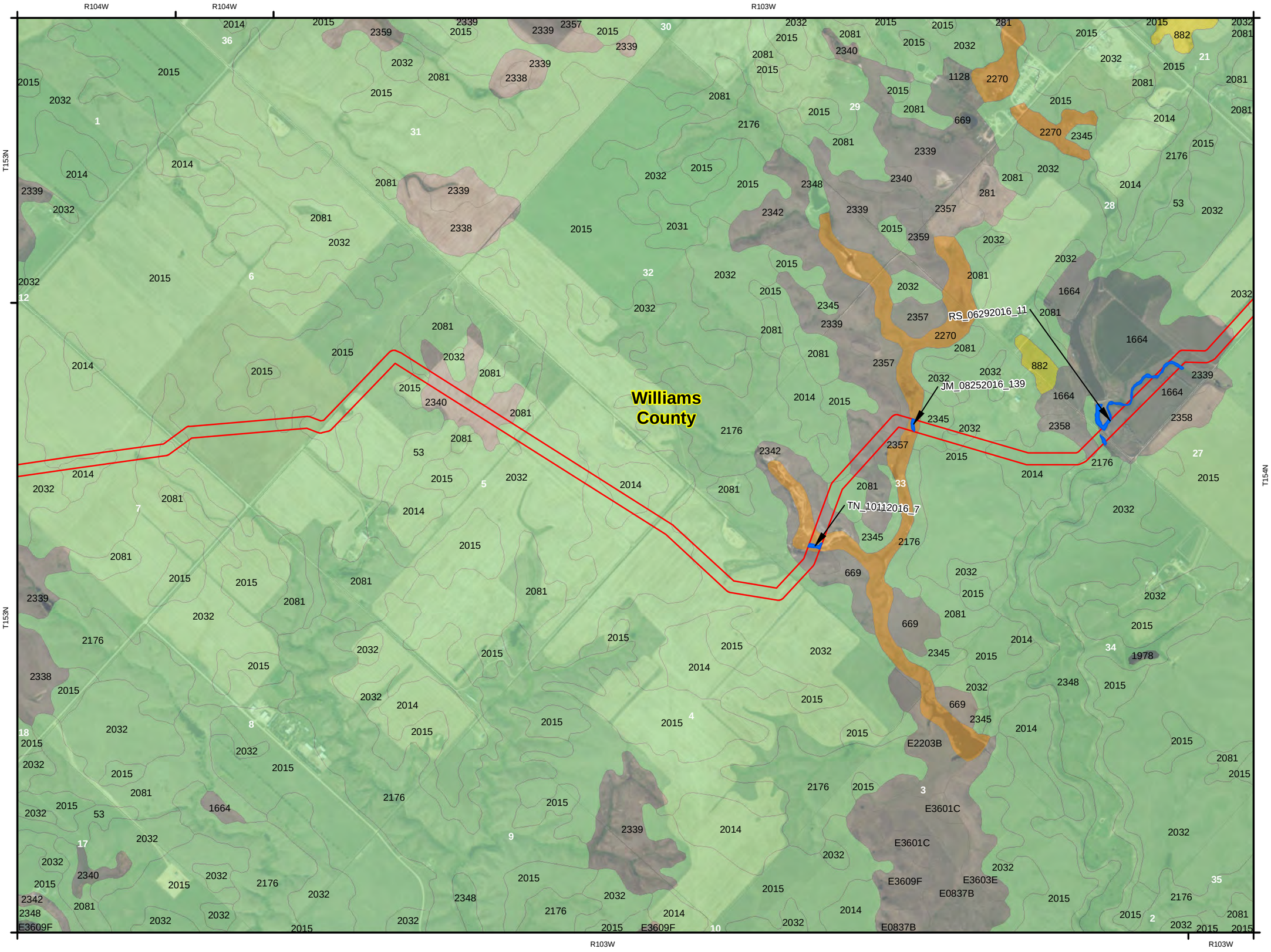

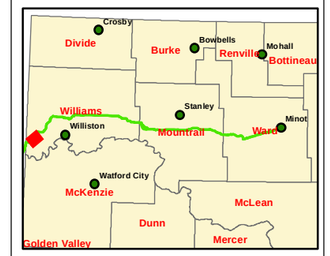

Legend

- POWUS
- Delineated Wetlands
- Study Area
- Hydric (100%)
- Predominantly Hydric (66 to 99%)
- Partially Hydric (33 to 65%)
- Predominantly nonhydric (1 to 32%)
- Nonhydric (0%)
- No Survey Permission

0 500 1,000 2,000 Feet

Hydric Rating by Map Unit

1 inch = 1,500 feet

Created Date: 6/9/2017

Created By: DNP

Cenex Pipeline, LLC
Refined Fuels Pipeline

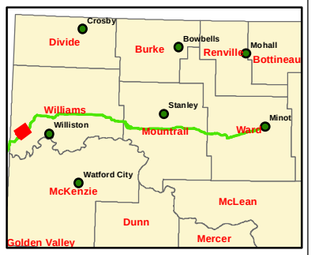

Legend

- POWUS
- Delineated Wetlands
- Study Area
- Hydric (100%)
- Predominantly Hydric (66 to 99%)
- Partially Hydric (33 to 65%)
- Predominantly nonhydric (1 to 32%)
- Nonhydric (0%)
- No Survey Permission

0 500 1,000 2,000 Feet

Hydric Rating by Map Unit

1 inch = 1,500 feet

Created Date: 6/9/2017

Created By: DNP

Cenex Pipeline, LLC
Refined Fuels Pipeline

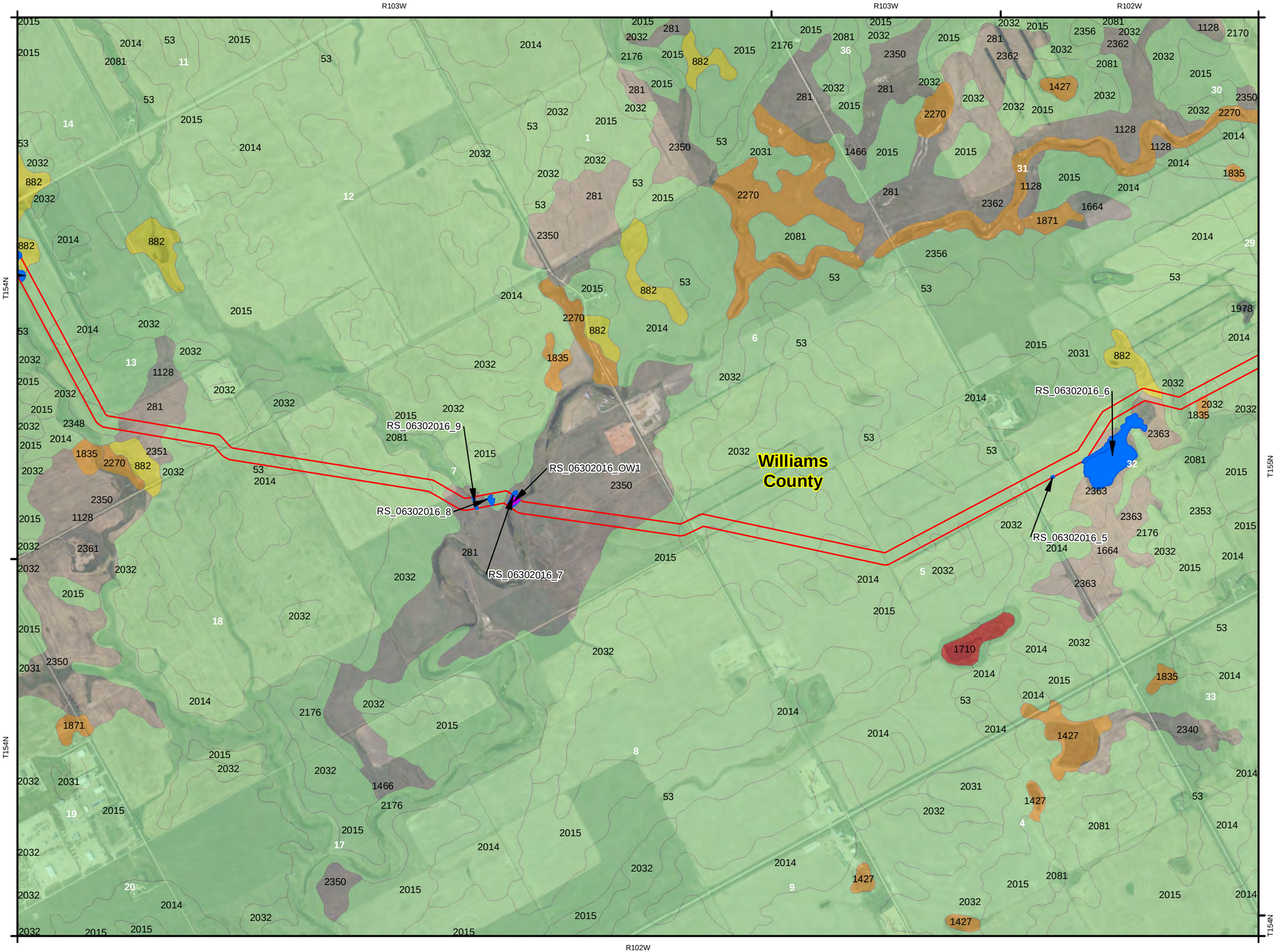

Legend

- POWUS
- Delineated Wetlands
- Study Area
- Hydric (100%)
- Predominantly Hydric (66 to 99%)
- Partially Hydric (33 to 65%)
- Predominantly nonhydric (1 to 32%)
- Nonhydric (0%)
- No Survey Permission

0 500 1,000 2,000 Feet

Hydric Rating by Map Unit

1 inch = 1,500 feet

Created Date: 6/9/2017

Created By: DNP

Cenex Pipeline, LLC
Refined Fuels Pipeline

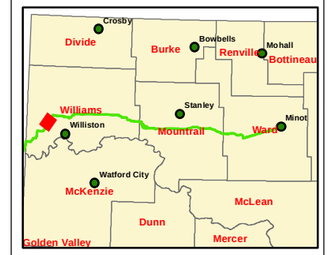

Legend

- POWUS
- Delineated Wetlands
- Study Area
- Hydric (100%)
- Predominantly Hydric (66 to 99%)
- Partially Hydric (33 to 65%)
- Predominantly nonhydric (1 to 32%)
- Nonhydric (0%)
- No Survey Permission

0 500 1,000 2,000 Feet

Hydric Rating by Map Unit

1 inch = 1,500 feet

Created Date: 6/9/2017

Created By: DNP

Cenex Pipeline, LLC
Refined Fuels Pipeline

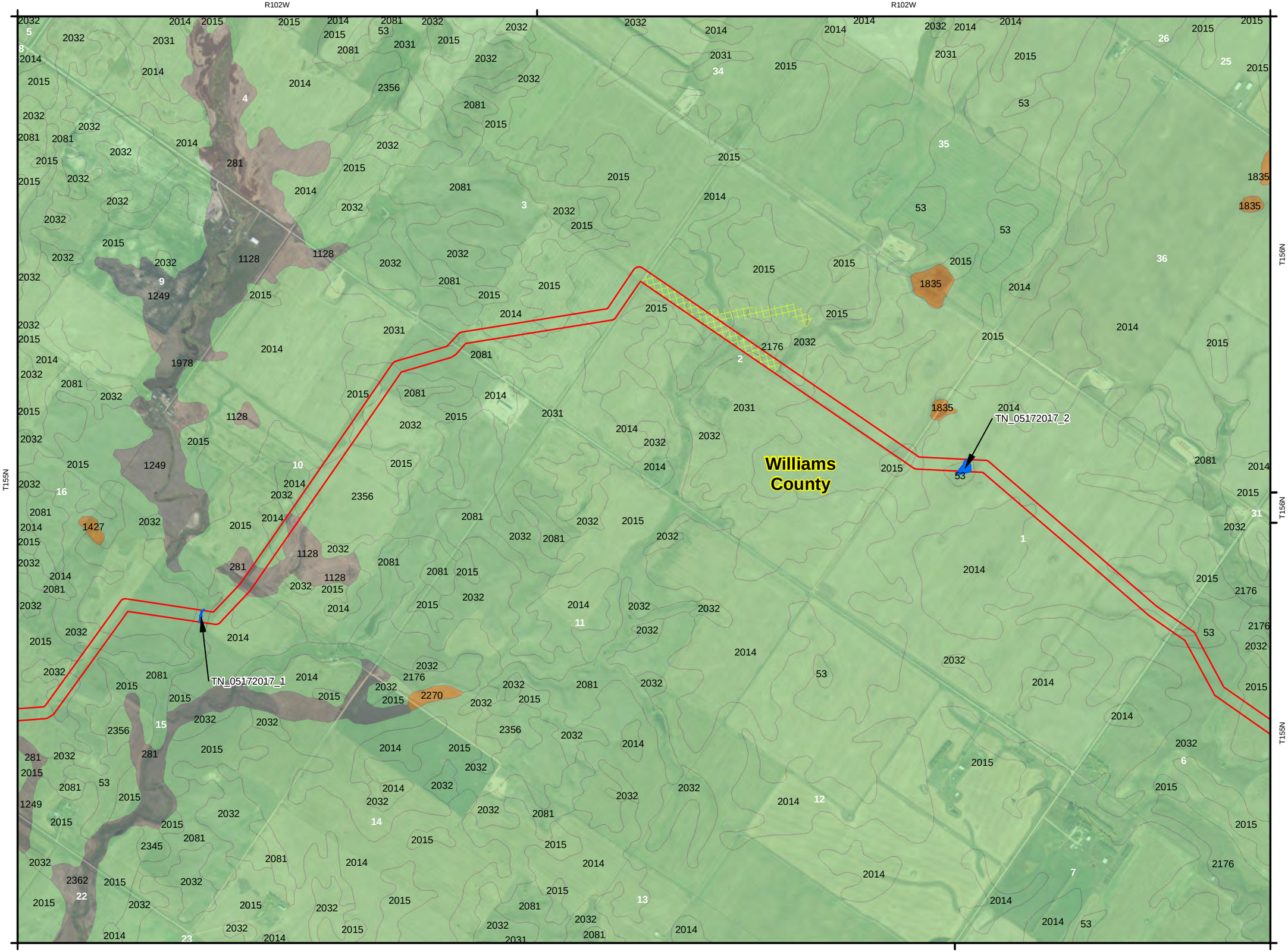

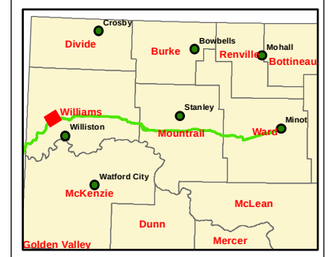

Legend

- POWUS
- Delineated Wetlands
- Study Area
- Hydric (100%)
- Predominantly Hydric (66 to 99%)
- Partially Hydric (33 to 65%)
- Predominantly nonhydric (1 to 32%)
- Nonhydric (0%)
- No Survey Permission

0 500 1,000 2,000 Feet

Hydric Rating by Map Unit

1 inch = 1,500 feet

Created Date: 6/9/2017

Created By: DNP

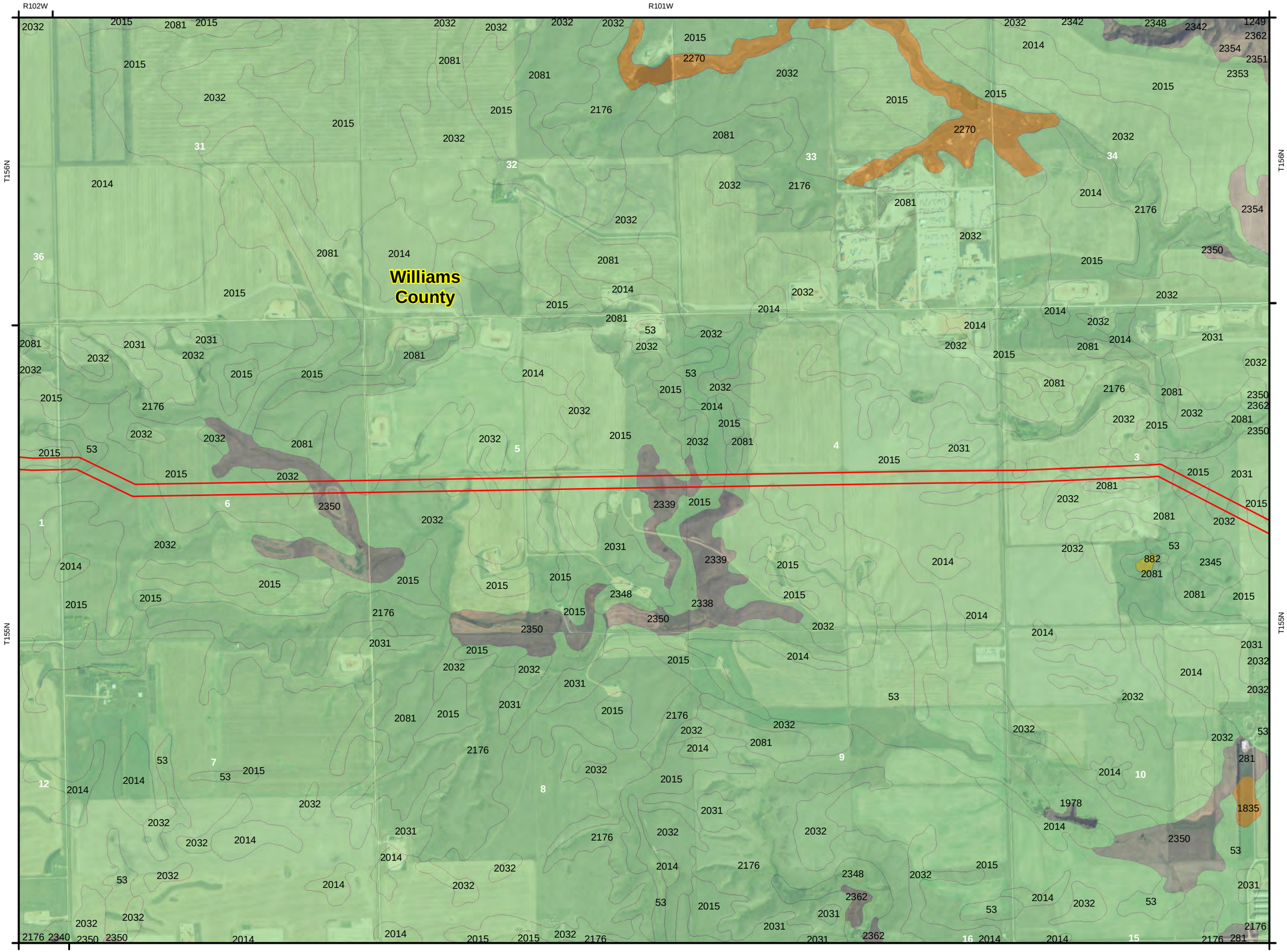

Cenex Pipeline, LLC Refined Fuels Pipeline

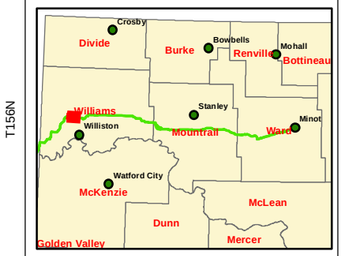

Legend

- POWUS
- Delineated Wetlands
- Study Area
- Hydric (100%)
- Predominantly Hydric (66 to 99%)
- Partially Hydric (33 to 65%)
- Predominantly nonhydric (1 to 32%)
- Nonhydric (0%)
- No Survey Permission

0 500 1,000 2,000 Feet

Hydric Rating by Map Unit

1 inch = 1,500 feet

Created Date: 6/9/2017

Created By: DNP

Cenex Pipeline, LLC
Refined Fuels Pipeline

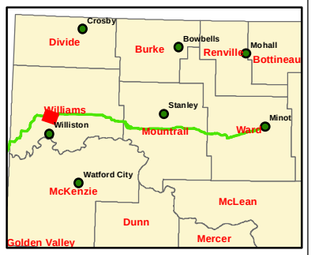

Legend

- POWUS
- Delineated Wetlands
- Study Area
- Hydric (100%)
- Predominantly Hydric (66 to 99%)
- Partially Hydric (33 to 65%)
- Predominantly nonhydric (1 to 32%)
- Nonhydric (0%)
- No Survey Permission

0 500 1,000 2,000 Feet

Hydric Rating by Map Unit

1 inch = 1,500 feet
Created Date: 6/9/2017

Created By: DNP

Cenex Pipeline, LLC
Refined Fuels Pipeline

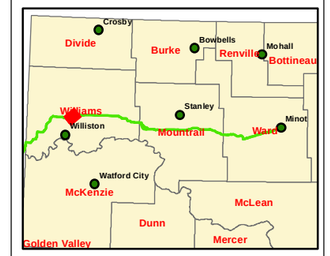

Legend

- POWUS
- Delineated Wetlands
- Study Area
- Hydric (100%)
- Predominantly Hydric (66 to 99%)
- Partially Hydric (33 to 65%)
- Predominantly nonhydric (1 to 32%)
- Nonhydric (0%)
- No Survey Permission

0 500 1,000 2,000 Feet

Hydric Rating by Map Unit

1 inch = 1,500 feet

Created Date: 6/9/2017

Created By: DNP

Cenex Pipeline, LLC
Refined Fuels Pipeline

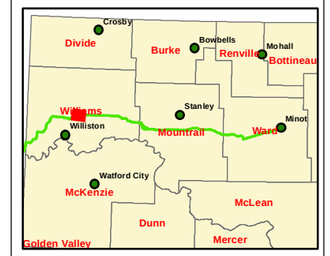

Legend

- POWUS
- Delineated Wetlands
- Study Area
- Hydric (100%)
- Predominantly Hydric (66 to 99%)
- Partially Hydric (33 to 65%)
- Predominantly nonhydric (1 to 32%)
- Nonhydric (0%)
- No Survey Permission

0 500 1,000 2,000 Feet

Hydric Rating by Map Unit

1 inch = 1,500 feet

Created Date: 6/9/2017

Created By: DNP

Cenex Pipeline, LLC
Refined Fuels Pipeline

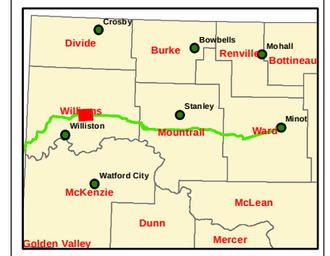

Legend

- POWUS
- Delineated Wetlands
- Study Area
- Hydric (100%)
- Predominantly Hydric (66 to 99%)
- Partially Hydric (33 to 65%)
- Predominantly nonhydric (1 to 32%)
- Nonhydric (0%)
- No Survey Permission

0 500 1,000 2,000 Feet

Hydric Rating by Map Unit

1 inch = 1,500 feet
Created Date: 6/9/2017

Created By: DNP

Cenex Pipeline, LLC
Refined Fuels Pipeline

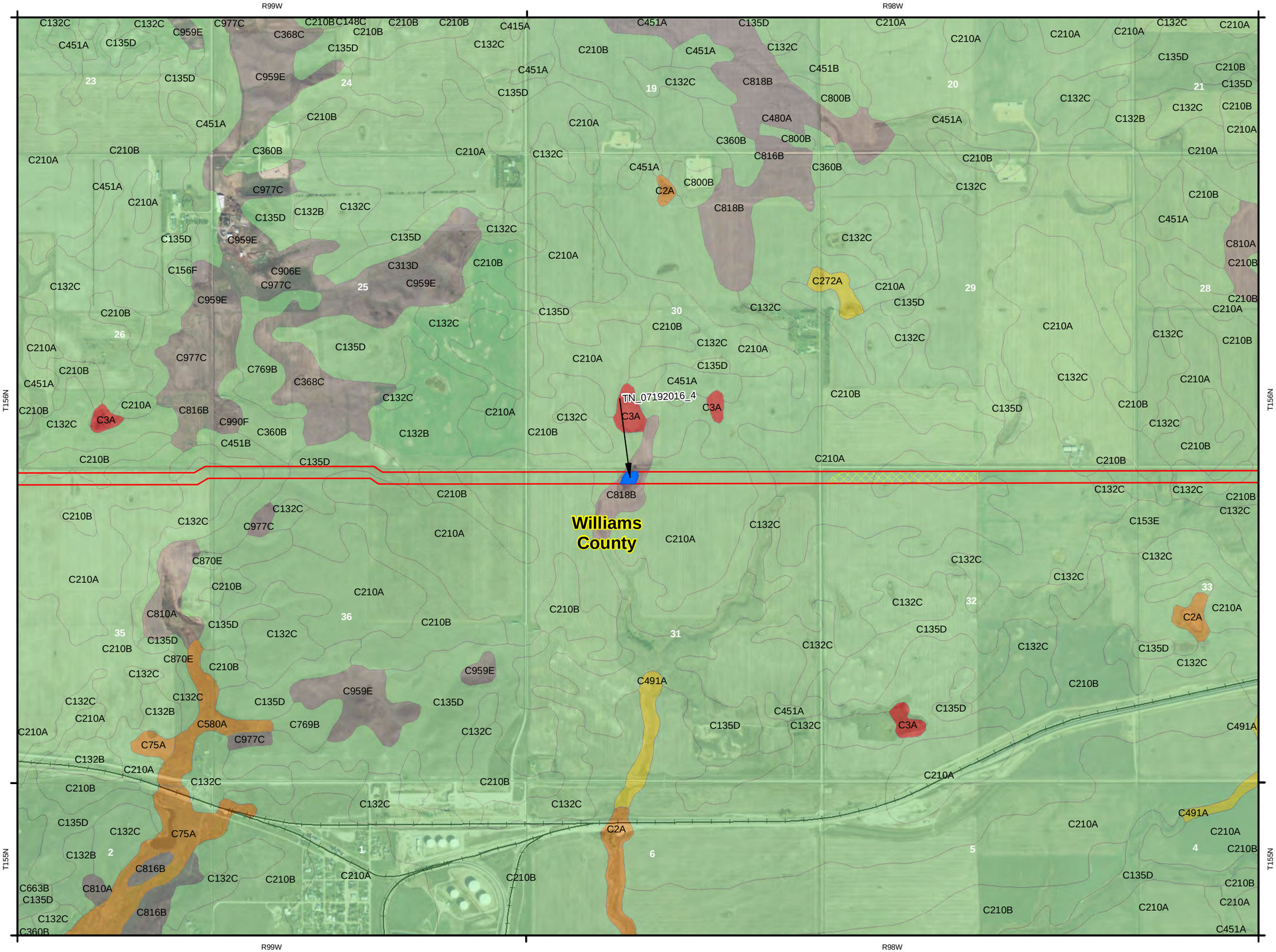

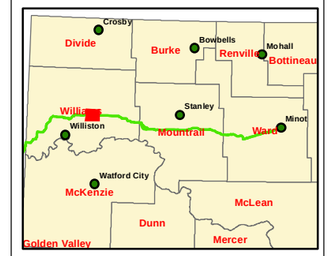

Legend

- POWUS
- Delineated Wetlands
- Study Area
- Hydric (100%)
- Predominantly Hydric (66 to 99%)
- Partially Hydric (33 to 65%)
- Predominantly nonhydric (1 to 32%)
- Nonhydric (0%)
- No Survey Permission

0 500 1,000 2,000 Feet

Hydric Rating by Map Unit

1 inch = 1,500 feet

Created Date: 6/9/2017

Created By: DNP

Cenex Pipeline, LLC
Refined Fuels Pipeline

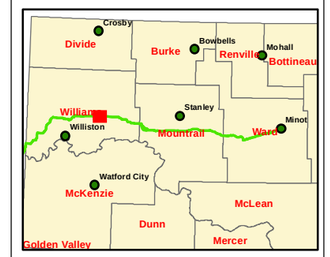

Legend

- POWUS
- Delineated Wetlands
- Study Area
- Hydric (100%)
- Predominantly Hydric (66 to 99%)
- Partially Hydric (33 to 65%)
- Predominantly nonhydric (1 to 32%)
- Nonhydric (0%)
- No Survey Permission

0 500 1,000 2,000 Feet

Hydric Rating by Map Unit

1 inch = 1,500 feet

Created Date: 6/9/2017

Created By: DNP

Cenex Pipeline, LLC
Refined Fuels Pipeline

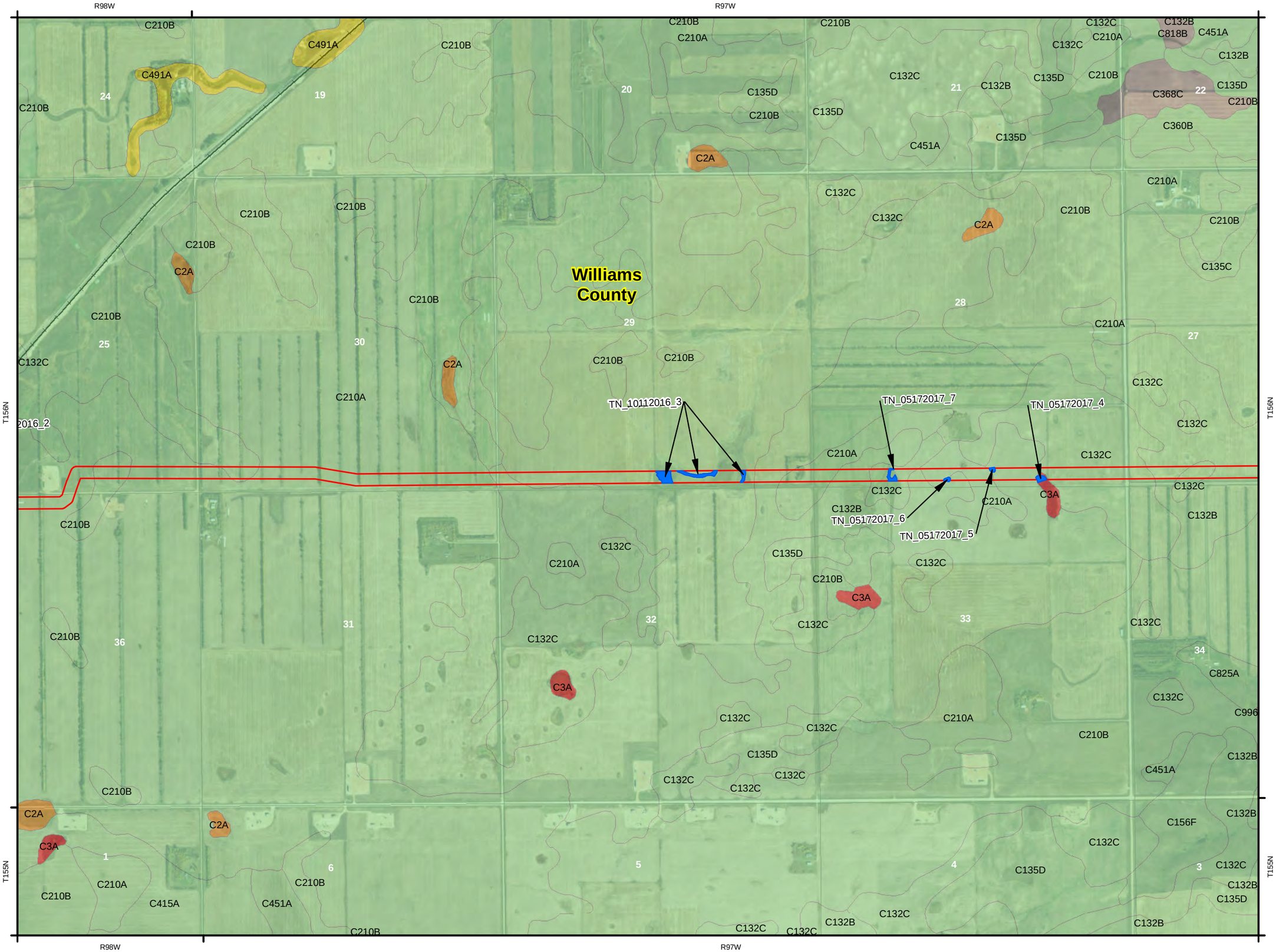

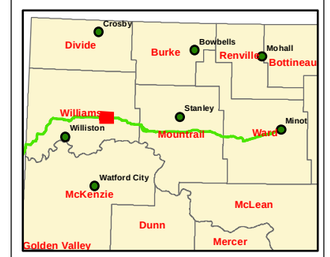

Legend

- POWUS
- Delineated Wetlands
- Study Area
- Hydric (100%)
- Predominantly Hydric (66 to 99%)
- Partially Hydric (33 to 65%)
- Predominantly nonhydric (1 to 32%)
- Nonhydric (0%)
- No Survey Permission

0 500 1,000 2,000 Feet

Hydric Rating by Map Unit

1 inch = 1,500 feet

Created Date: 6/9/2017

Created By: DNP

Cenex Pipeline, LLC
Refined Fuels Pipeline

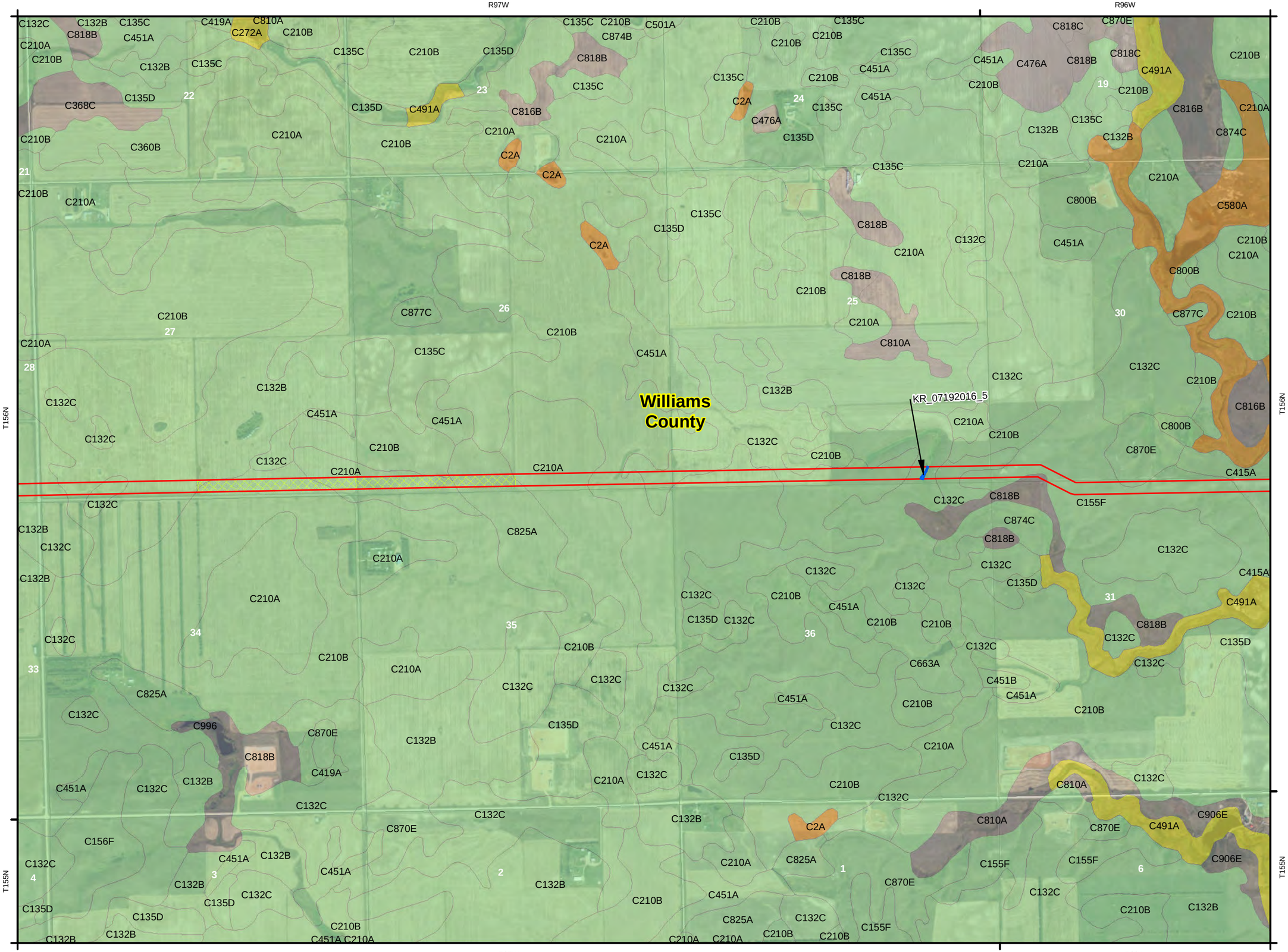

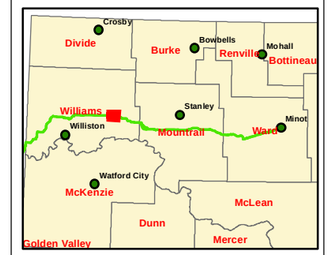

Legend

- POWUS
- Delineated Wetlands
- Study Area
- Hydric (100%)
- Predominantly Hydric (66 to 99%)
- Partially Hydric (33 to 65%)
- Predominantly nonhydric (1 to 32%)
- Nonhydric (0%)
- No Survey Permission

0 500 1,000 2,000 Feet

Hydric Rating by Map Unit

1 inch = 1,500 feet

Created Date: 6/9/2017

Created By: DNP

Cenex Pipeline, LLC
Refined Fuels Pipeline

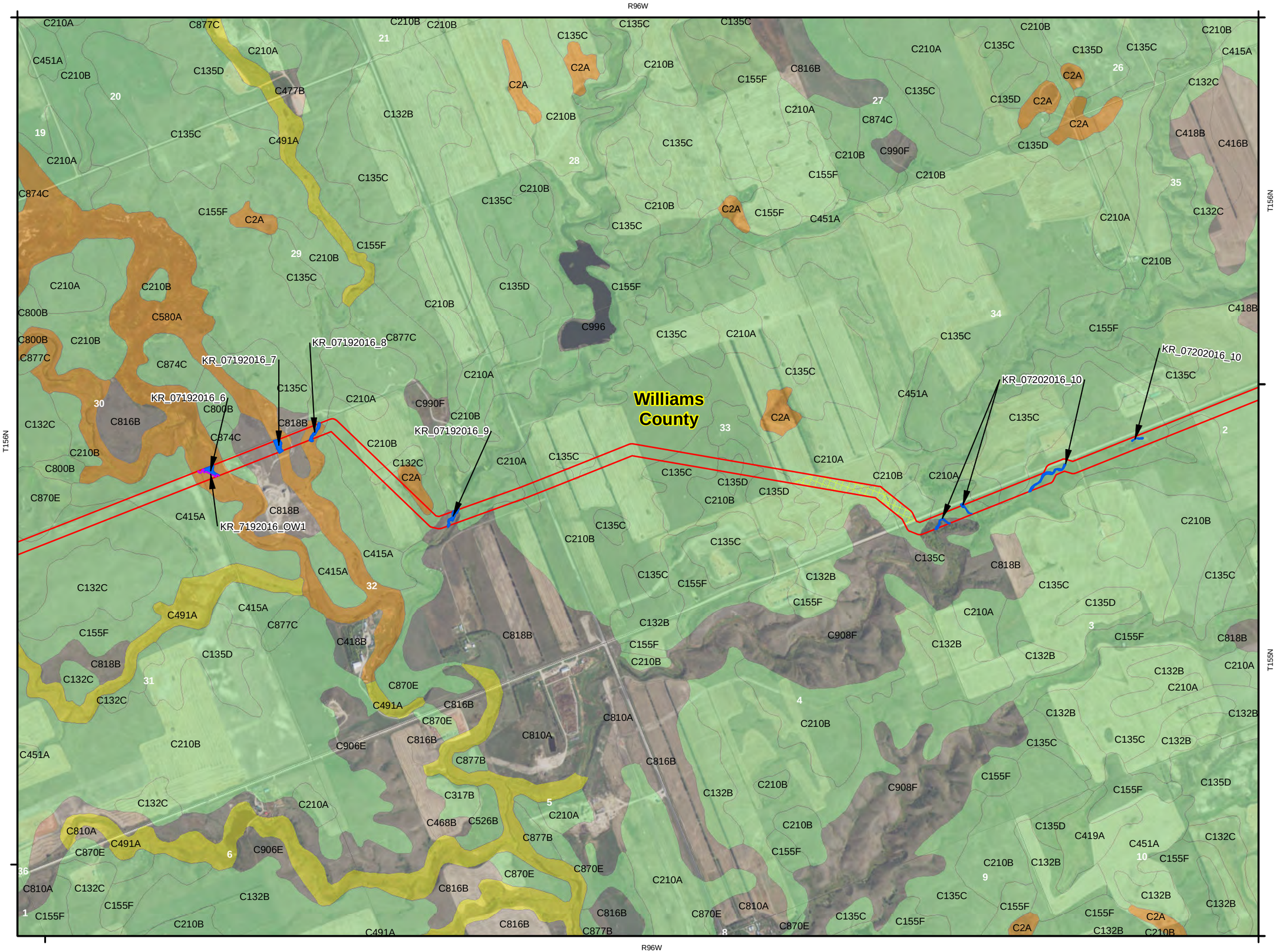

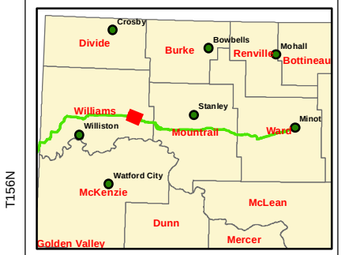

Legend

- POWUS
- Delineated Wetlands
- Study Area
- Hydric (100%)
- Predominantly Hydric (66 to 99%)
- Partially Hydric (33 to 65%)
- Predominantly nonhydric (1 to 32%)
- Nonhydric (0%)
- No Survey Permission

0 500 1,000 2,000 Feet

Hydric Rating by Map Unit

1 inch = 1,500 feet

Created Date: 6/9/2017

Created By: DNP

Cenex Pipeline, LLC
Refined Fuels Pipeline

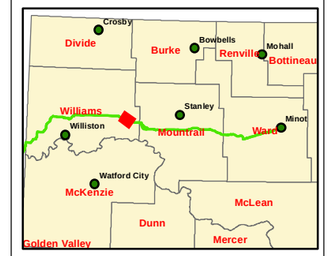

Legend

- POWUS
- Delineated Wetlands
- Study Area
- Hydric (100%)
- Predominantly Hydric (66 to 99%)
- Partially Hydric (33 to 65%)
- Predominantly nonhydric (1 to 32%)
- Nonhydric (0%)
- No Survey Permission

0 500 1,000 2,000 Feet

Hydric Rating by Map Unit

1 inch = 1,500 feet
Created Date: 6/9/2017

Created By: DNP

Cenex Pipeline, LLC
Refined Fuels Pipeline

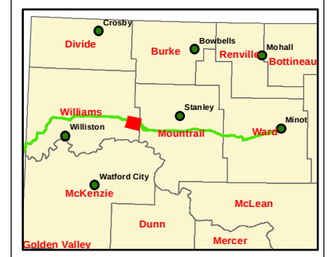

Legend

- POWUS
- Delineated Wetlands
- Study Area
- Hydric (100%)
- Predominantly Hydric (66 to 99%)
- Partially Hydric (33 to 65%)
- Predominantly nonhydric (1 to 32%)
- Nonhydric (0%)
- No Survey Permission

0 500 1,000 2,000 Feet

Hydric Rating by Map Unit

1 inch = 1,500 feet

Created Date: 6/9/2017

Created By: DNP

Cenex Pipeline, LLC
Refined Fuels Pipeline

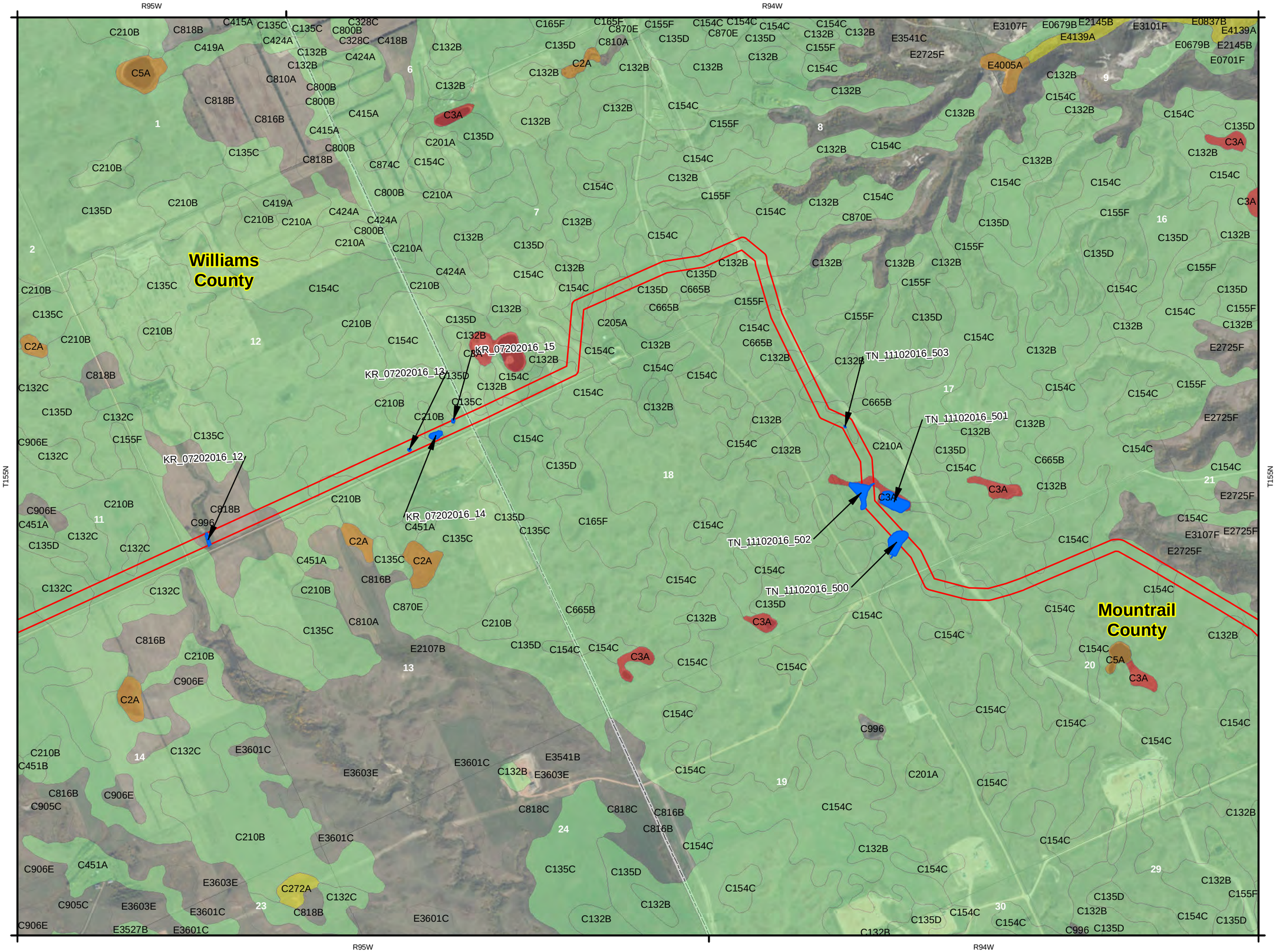

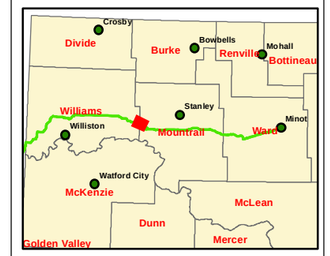

Legend

- POWUS
- Delineated Wetlands
- Study Area
- Hydric (100%)
- Predominantly Hydric (66 to 99%)
- Partially Hydric (33 to 65%)
- Predominantly nonhydric (1 to 32%)
- Nonhydric (0%)
- No Survey Permission

0 500 1,000 2,000 Feet

Hydric Rating by Map Unit

1 inch = 1,500 feet

Created Date: 6/9/2017

Created By: DNP

Cenex Pipeline, LLC
Refined Fuels Pipeline

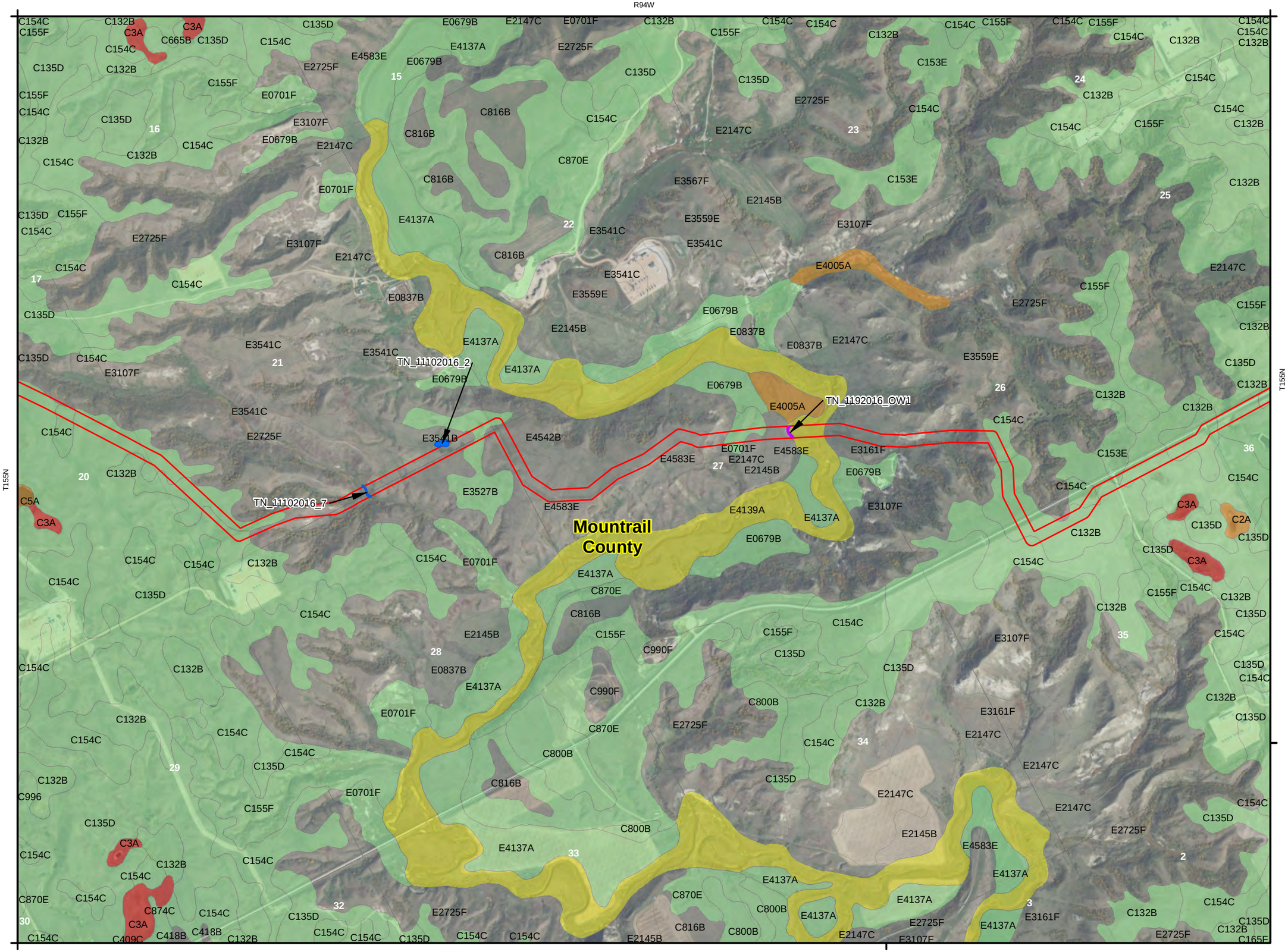

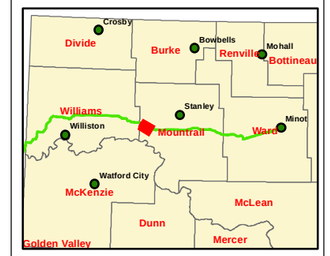

Legend

- POWUS
- Delineated Wetlands
- Study Area
- Hydric (100%)
- Predominantly Hydric (66 to 99%)
- Partially Hydric (33 to 65%)
- Predominantly nonhydric (1 to 32%)
- Nonhydric (0%)
- No Survey Permission

0 500 1,000 2,000 Feet

Hydric Rating by Map Unit

1 inch = 1,500 feet

Created Date: 6/9/2017

Created By: DNP

Cenex Pipeline, LLC
Refined Fuels Pipeline

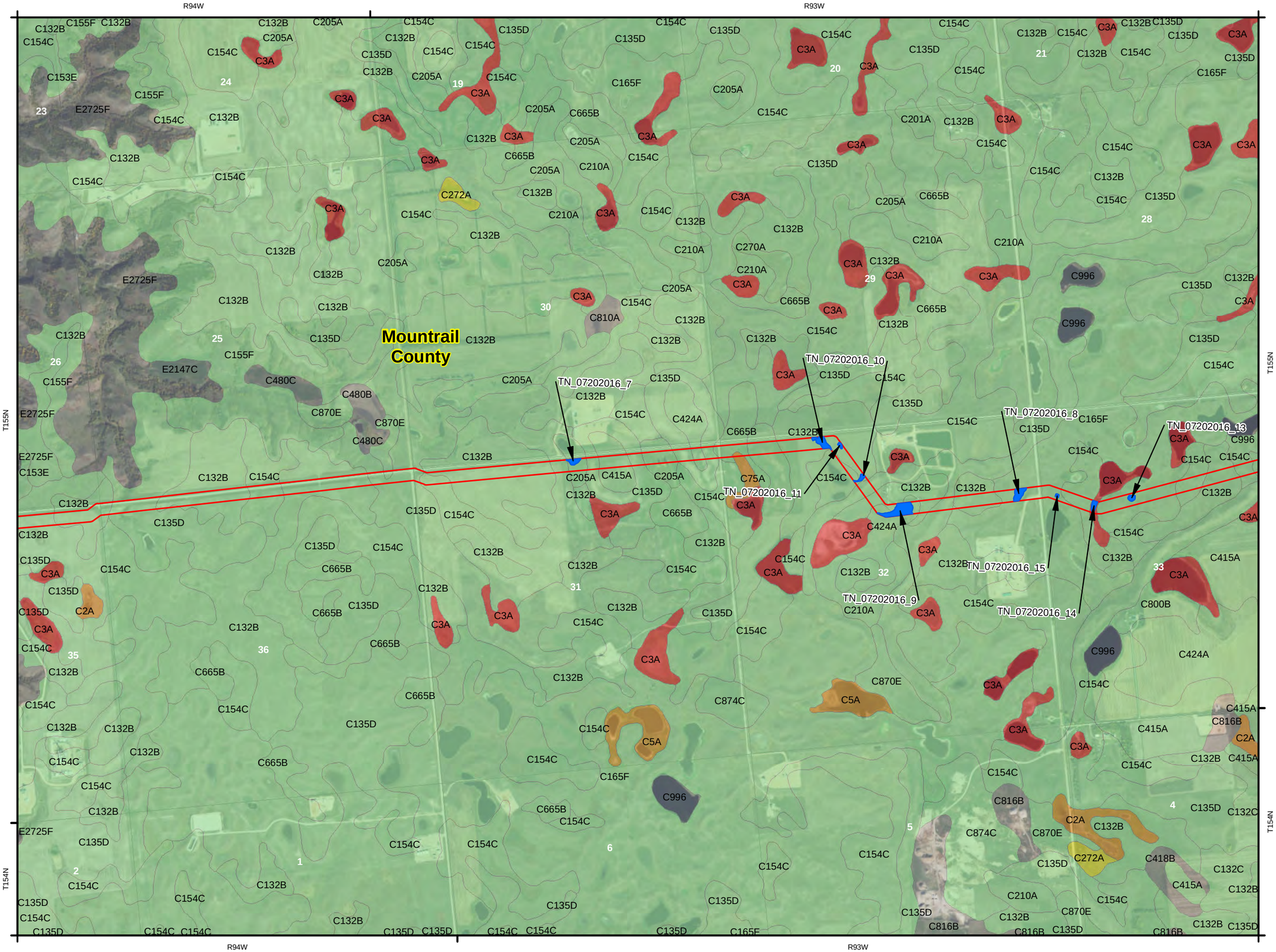

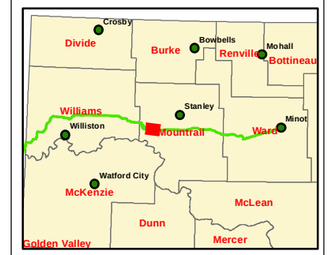

Legend

- POWUS
- Delineated Wetlands
- Study Area
- Hydric (100%)
- Predominantly Hydric (66 to 99%)
- Partially Hydric (33 to 65%)
- Predominantly nonhydric (1 to 32%)
- Nonhydric (0%)
- No Survey Permission

0 500 1,000 2,000 Feet

Hydric Rating by Map Unit

1 inch = 1,500 feet

Created Date: 6/9/2017

Created By: DNP

Cenex Pipeline, LLC
Refined Fuels Pipeline

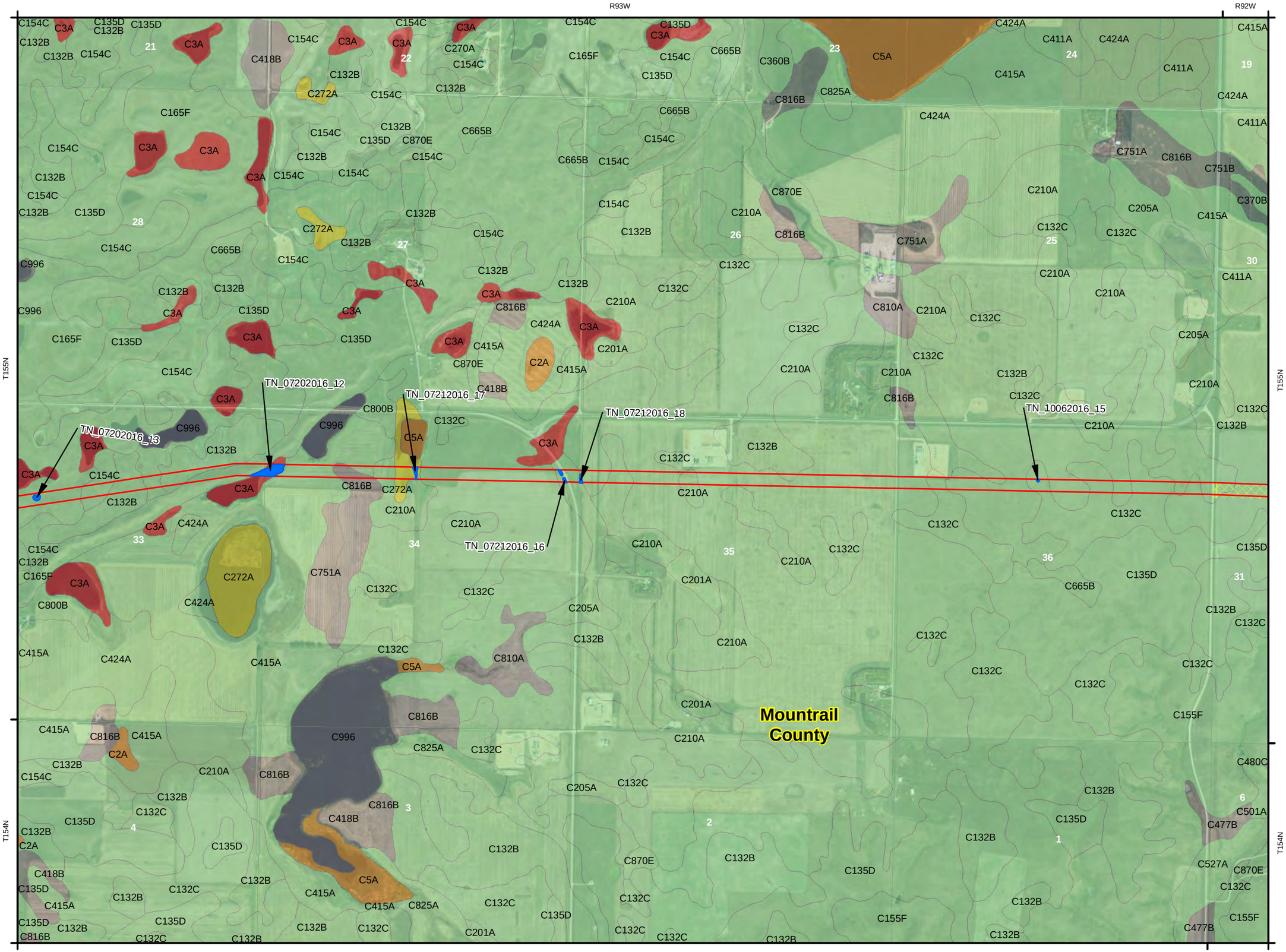

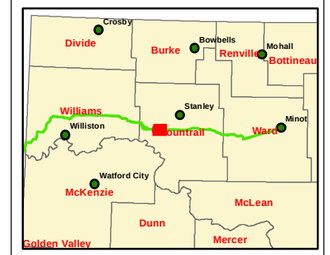

Legend

- POWUS
- Delineated Wetlands
- Study Area
- Hydric (100%)
- Predominantly Hydric (66 to 99%)
- Partially Hydric (33 to 65%)
- Predominantly nonhydric (1 to 32%)
- Nonhydric (0%)
- No Survey Permission

0 500 1,000 2,000 Feet

Hydric Rating by Map Unit

1 inch = 1,500 feet

Created Date: 6/9/2017

Created By: DNP

Cenex Pipeline, LLC
Refined Fuels Pipeline

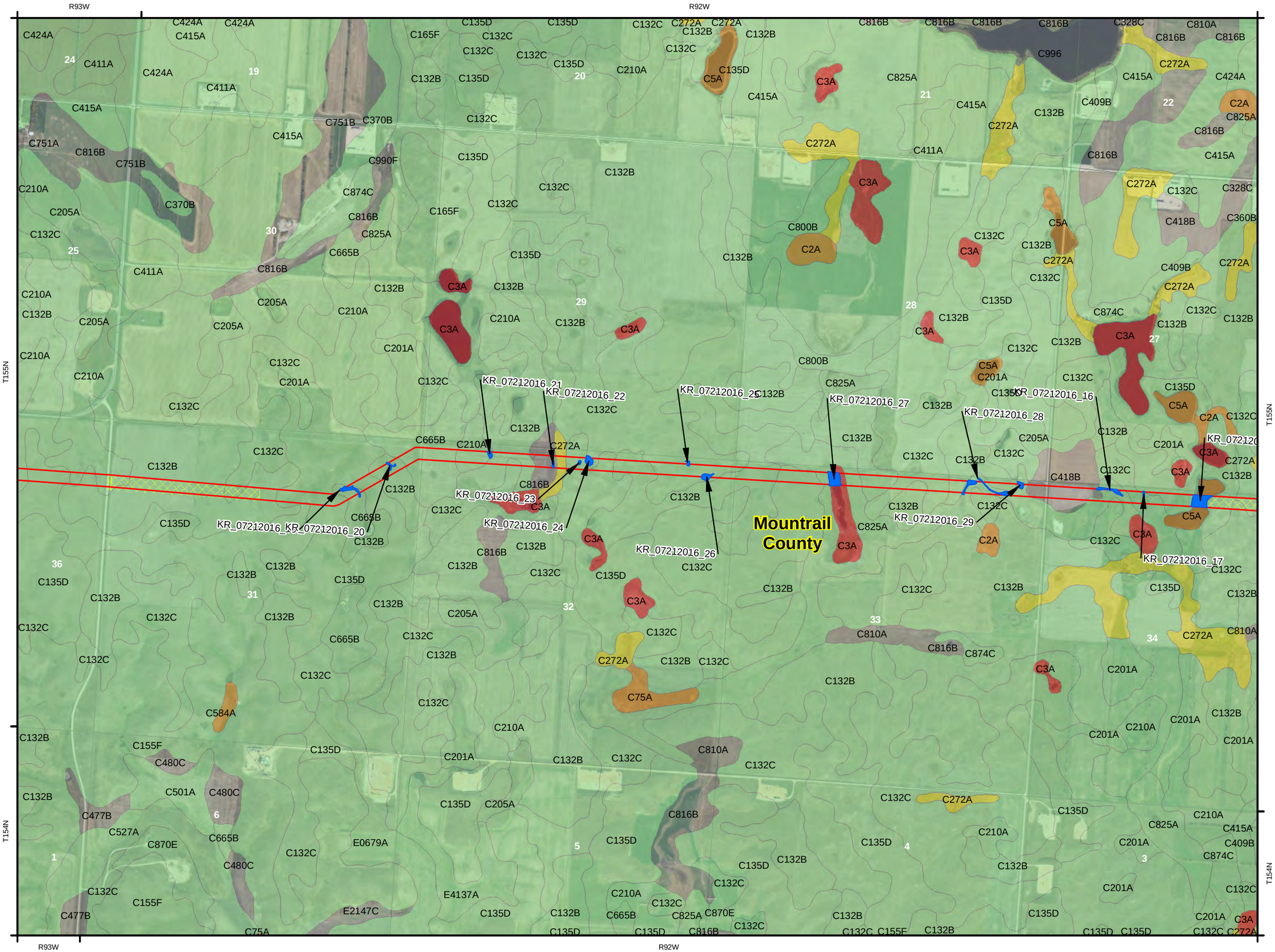

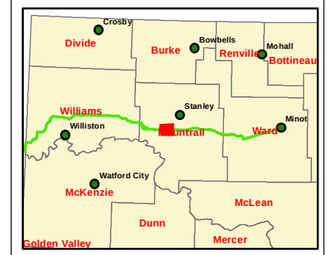

Legend

- POWUS
- Delineated Wetlands
- Study Area
- Hydric (100%)
- Predominantly Hydric (66 to 99%)
- Partially Hydric (33 to 65%)
- Predominantly nonhydric (1 to 32%)
- Nonhydric (0%)
- No Survey Permission

0 500 1,000 2,000 Feet

Hydric Rating by Map Unit

1 inch = 1,500 feet

Created Date: 6/9/2017

Created By: DNP

Cenex Pipeline, LLC
Refined Fuels Pipeline

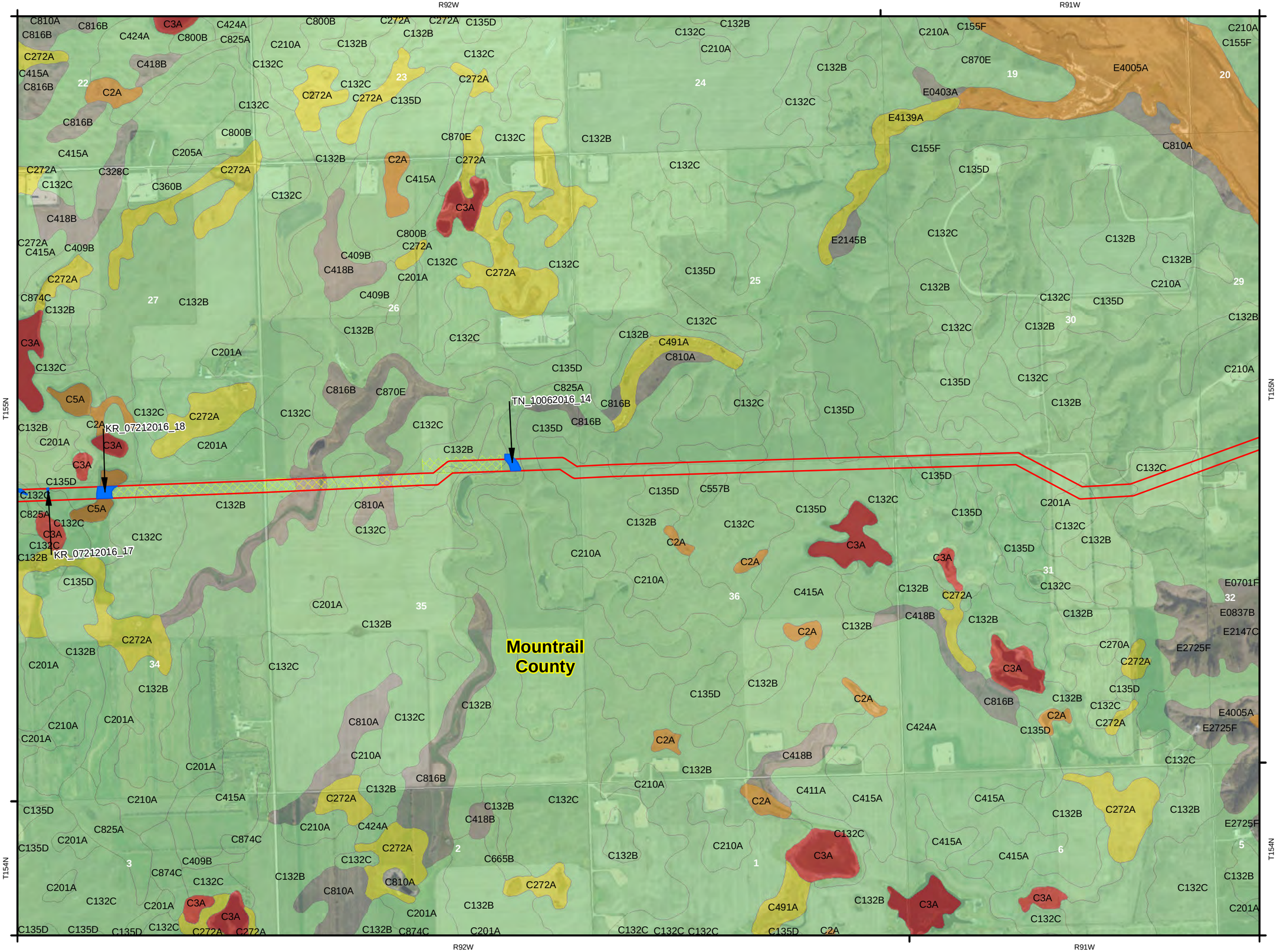

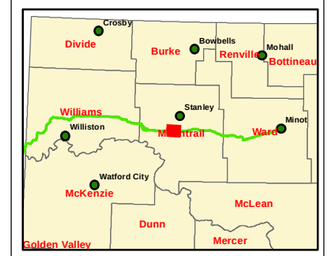

Legend

- POWUS
- Delineated Wetlands
- Study Area
- Hydric (100%)
- Predominantly Hydric (66 to 99%)
- Partially Hydric (33 to 65%)
- Predominantly nonhydric (1 to 32%)
- Nonhydric (0%)
- No Survey Permission

0 500 1,000 2,000 Feet

Hydric Rating by Map Unit

1 inch = 1,500 feet

Created Date: 6/9/2017

Created By: DNP

Cenex Pipeline, LLC
Refined Fuels Pipeline

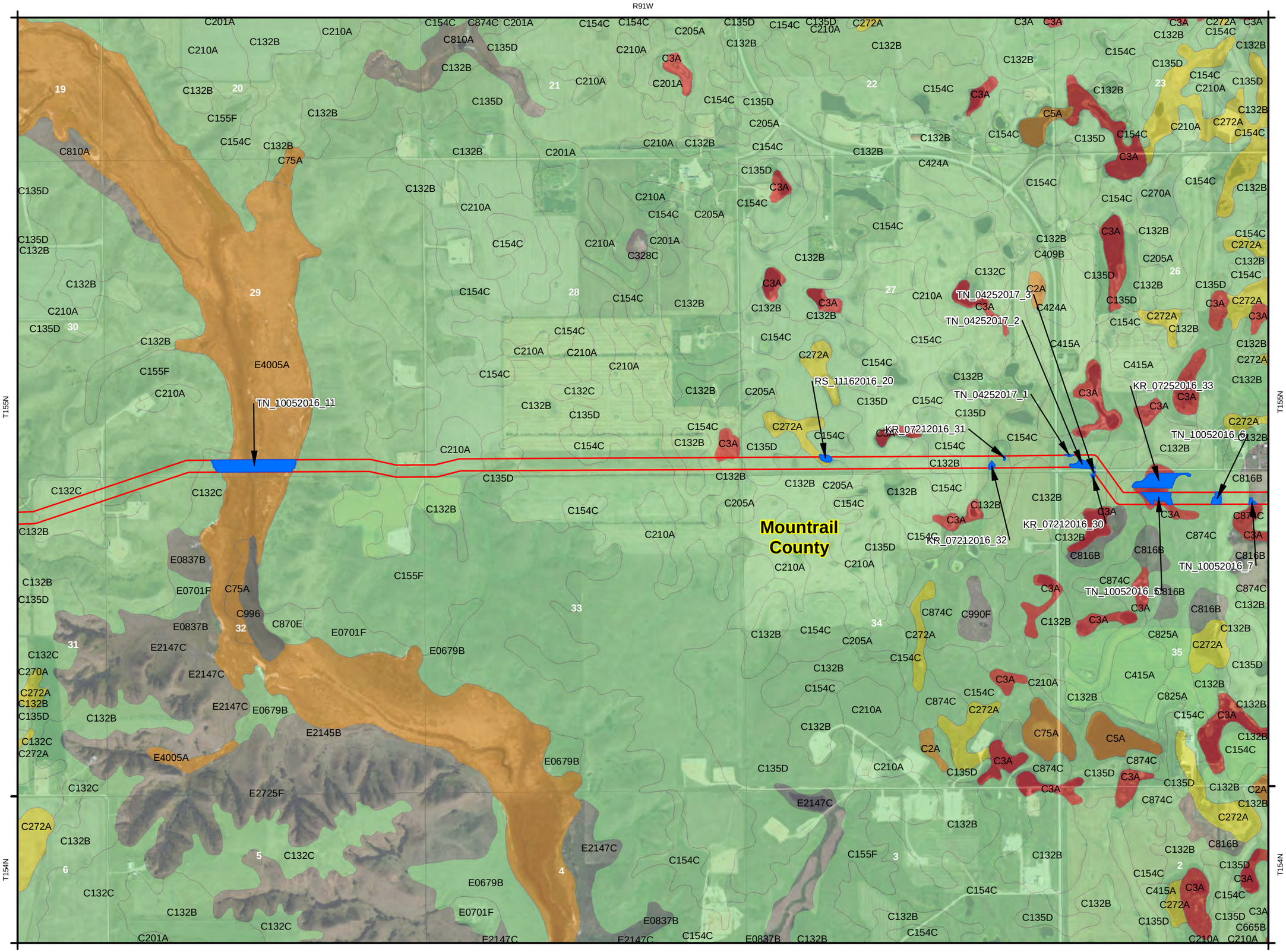

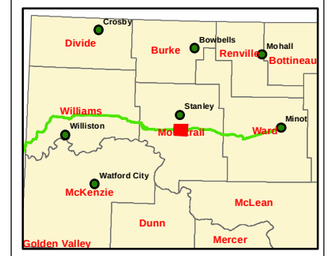

Legend

- POWUS
- Delineated Wetlands
- Study Area
- Hydric (100%)
- Predominantly Hydric (66 to 99%)
- Partially Hydric (33 to 65%)
- Predominantly nonhydric (1 to 32%)
- Nonhydric (0%)
- No Survey Permission

0 500 1,000 2,000 Feet

Hydric Rating by Map Unit

1 inch = 1,500 feet

Created Date: 6/12/2017

Created By: DNP

Cenex Pipeline, LLC
Refined Fuels Pipeline

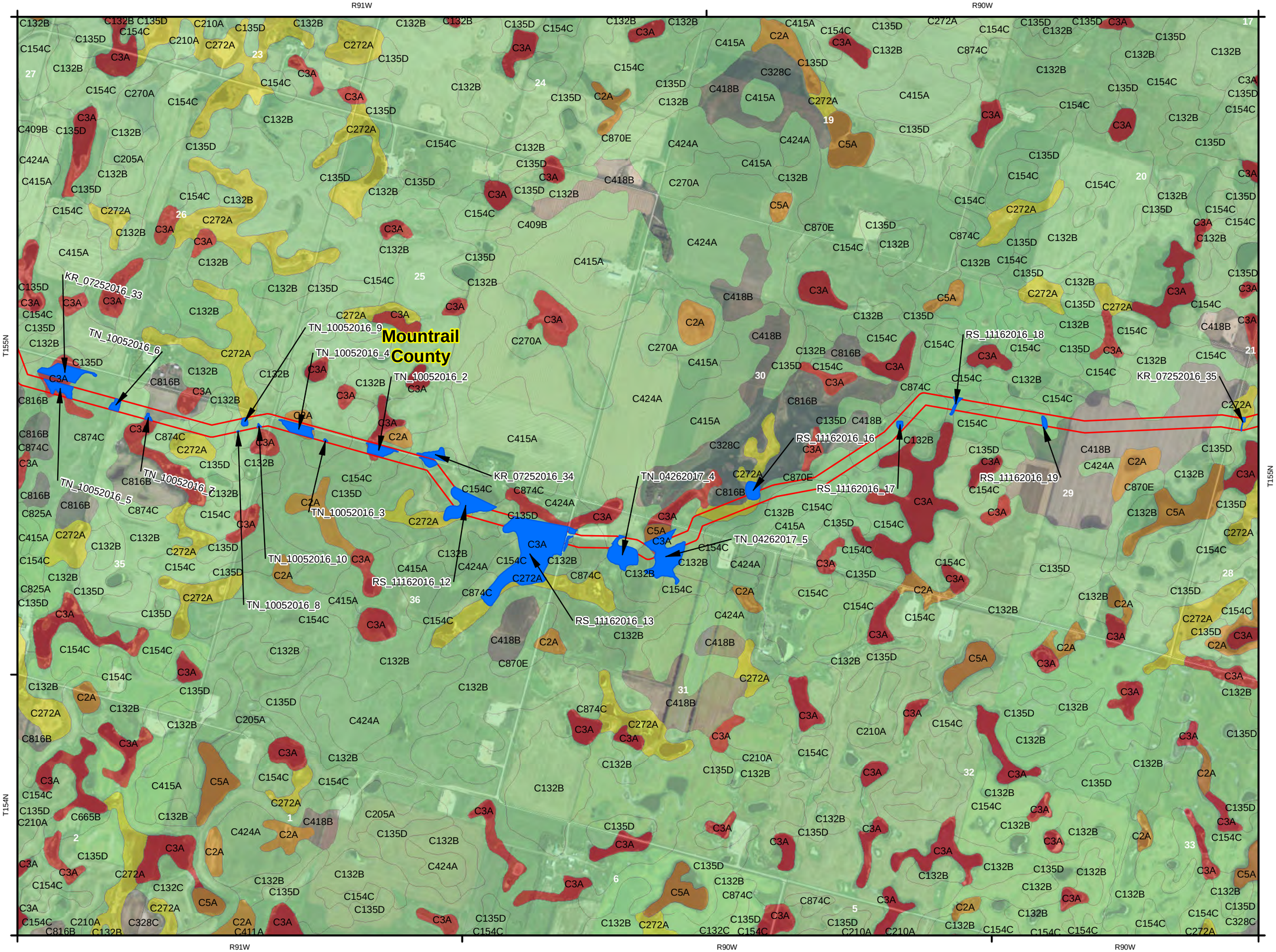

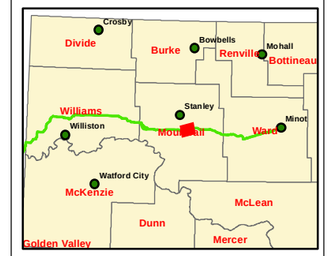

Legend

- POWUS
- Delineated Wetlands
- Study Area
- Hydric (100%)
- Predominantly Hydric (66 to 99%)
- Partially Hydric (33 to 65%)
- Predominantly nonhydric (1 to 32%)
- Nonhydric (0%)
- No Survey Permission

0 500 1,000 2,000 Feet

Hydric Rating by Map Unit

1 inch = 1,500 feet

Created Date: 6/9/2017

Created By: DNP

Cenex Pipeline, LLC
Refined Fuels Pipeline

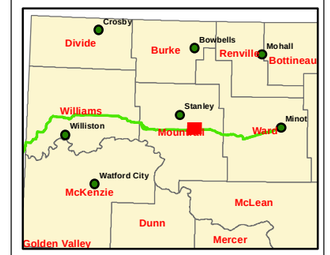

Legend

- POWUS
- Delineated Wetlands
- Study Area
- Hydric (100%)
- Predominantly Hydric (66 to 99%)
- Partially Hydric (33 to 65%)
- Predominantly nonhydric (1 to 32%)
- Nonhydric (0%)
- No Survey Permission

0 500 1,000 2,000 Feet

Hydric Rating by Map Unit

1 inch = 1,500 feet

Created Date: 6/9/2017

Created By: DNP

Cenex Pipeline, LLC
Refined Fuels Pipeline

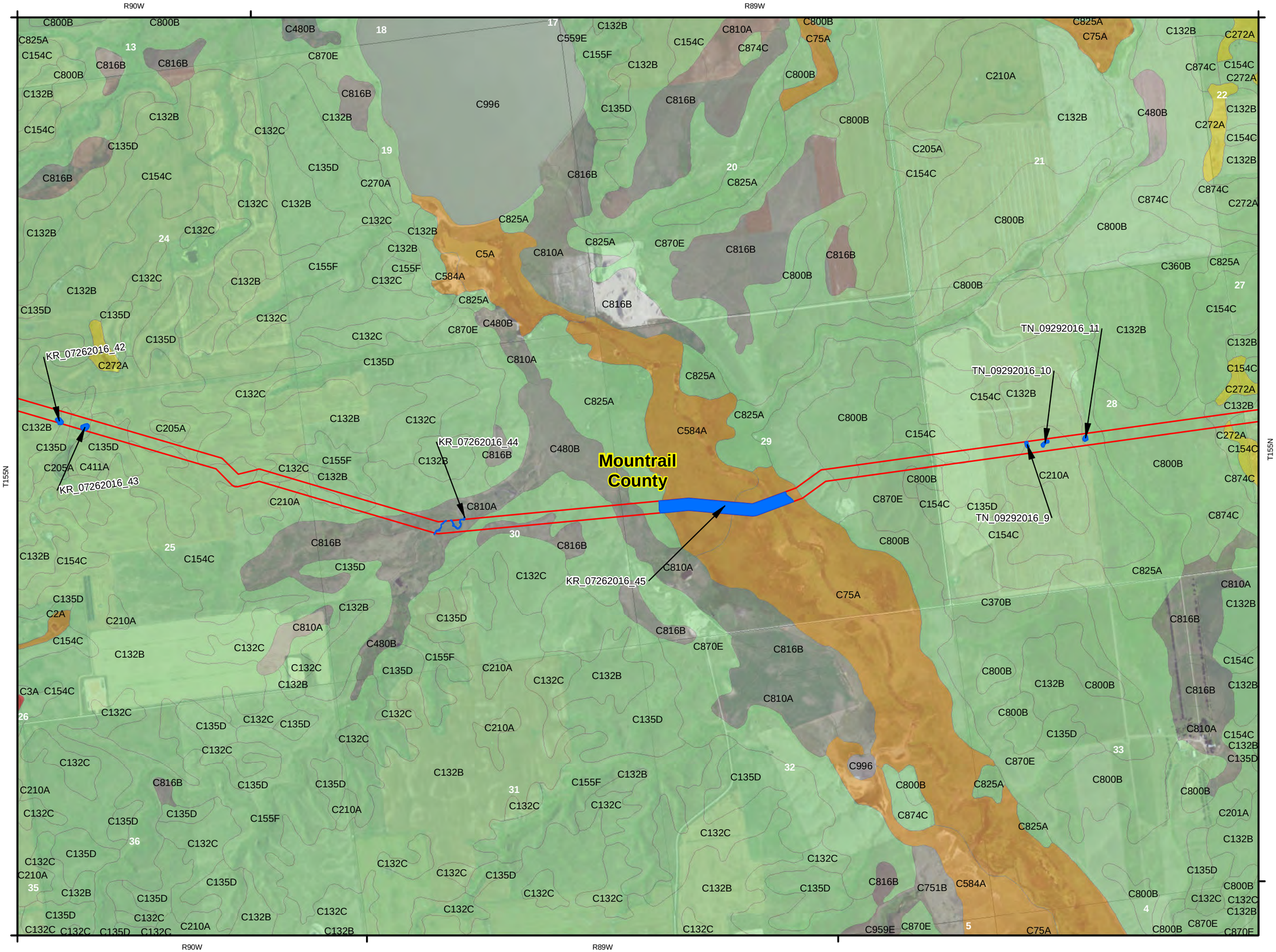

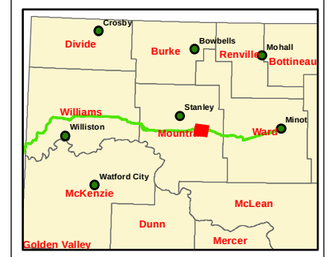

Legend

- POWUS
- Delineated Wetlands
- Study Area
- Hydric (100%)
- Predominantly Hydric (66 to 99%)
- Partially Hydric (33 to 65%)
- Predominantly nonhydric (1 to 32%)
- Nonhydric (0%)
- No Survey Permission

0 500 1,000 2,000 Feet

Hydric Rating by Map Unit

1 inch = 1,500 feet

Created Date: 6/9/2017

Created By: DNP

Cenex Pipeline, LLC
Refined Fuels Pipeline

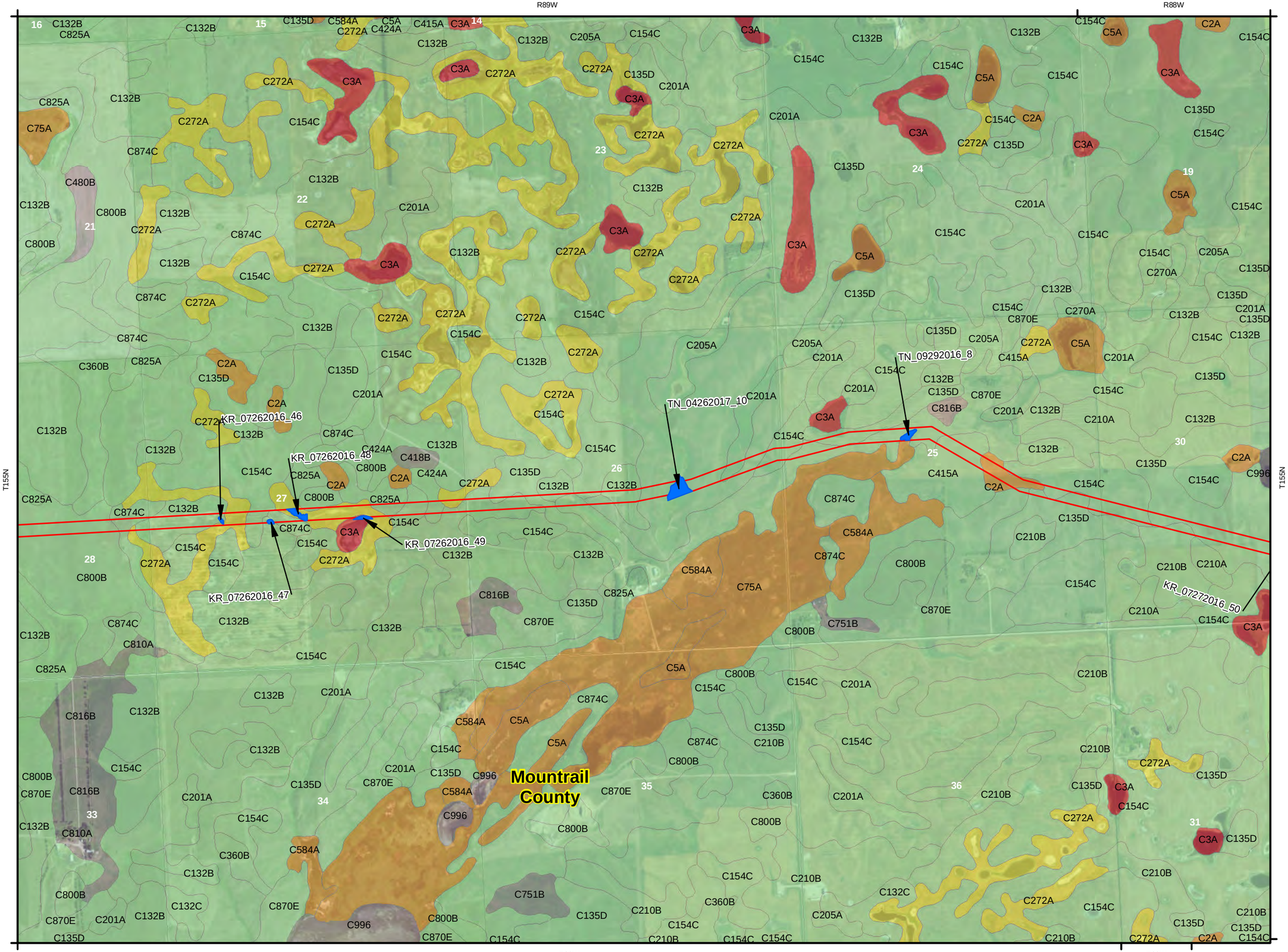

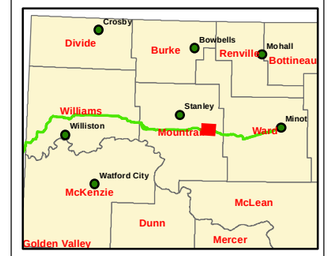

Legend

- POWUS
- Delineated Wetlands
- Study Area
- Hydric (100%)
- Predominantly Hydric (66 to 99%)
- Partially Hydric (33 to 65%)
- Predominantly nonhydric (1 to 32%)
- Nonhydric (0%)
- No Survey Permission

0 500 1,000 2,000 Feet

Hydric Rating by Map Unit

1 inch = 1,500 feet

Created Date: 6/9/2017

Created By: DNP

Cenex Pipeline, LLC
Refined Fuels Pipeline

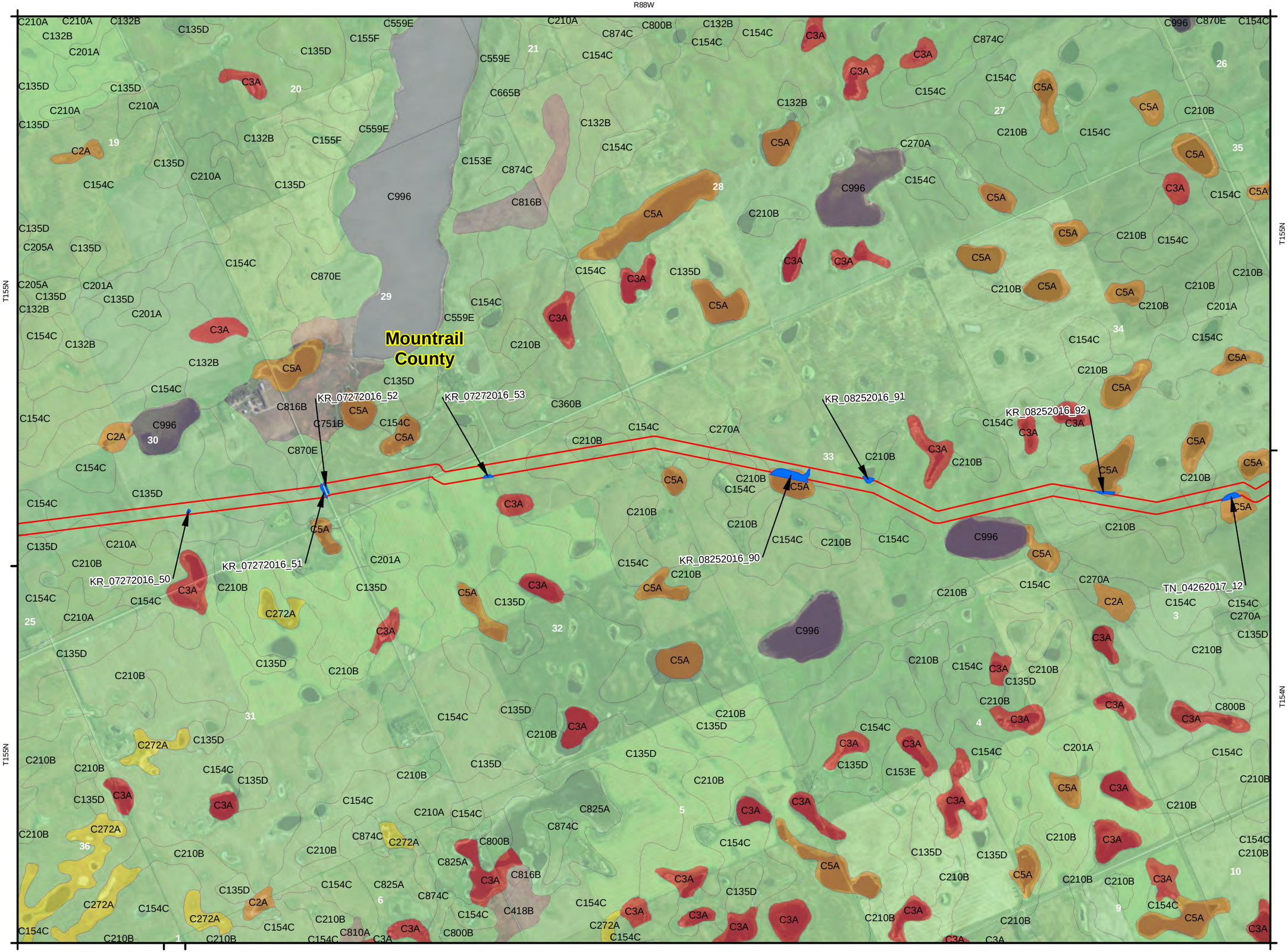

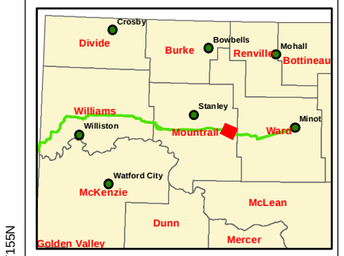

Legend

- POWUS
- Delineated Wetlands
- Study Area
- Hydric (100%)
- Predominantly Hydric (66 to 99%)
- Partially Hydric (33 to 65%)
- Predominantly nonhydric (1 to 32%)
- Nonhydric (0%)
- No Survey Permission

0 500 1,000 2,000 Feet

Hydric Rating by Map Unit

1 inch = 1,500 feet

Created Date: 6/9/2017

Created By: DNP

Cenex Pipeline, LLC
Refined Fuels Pipeline

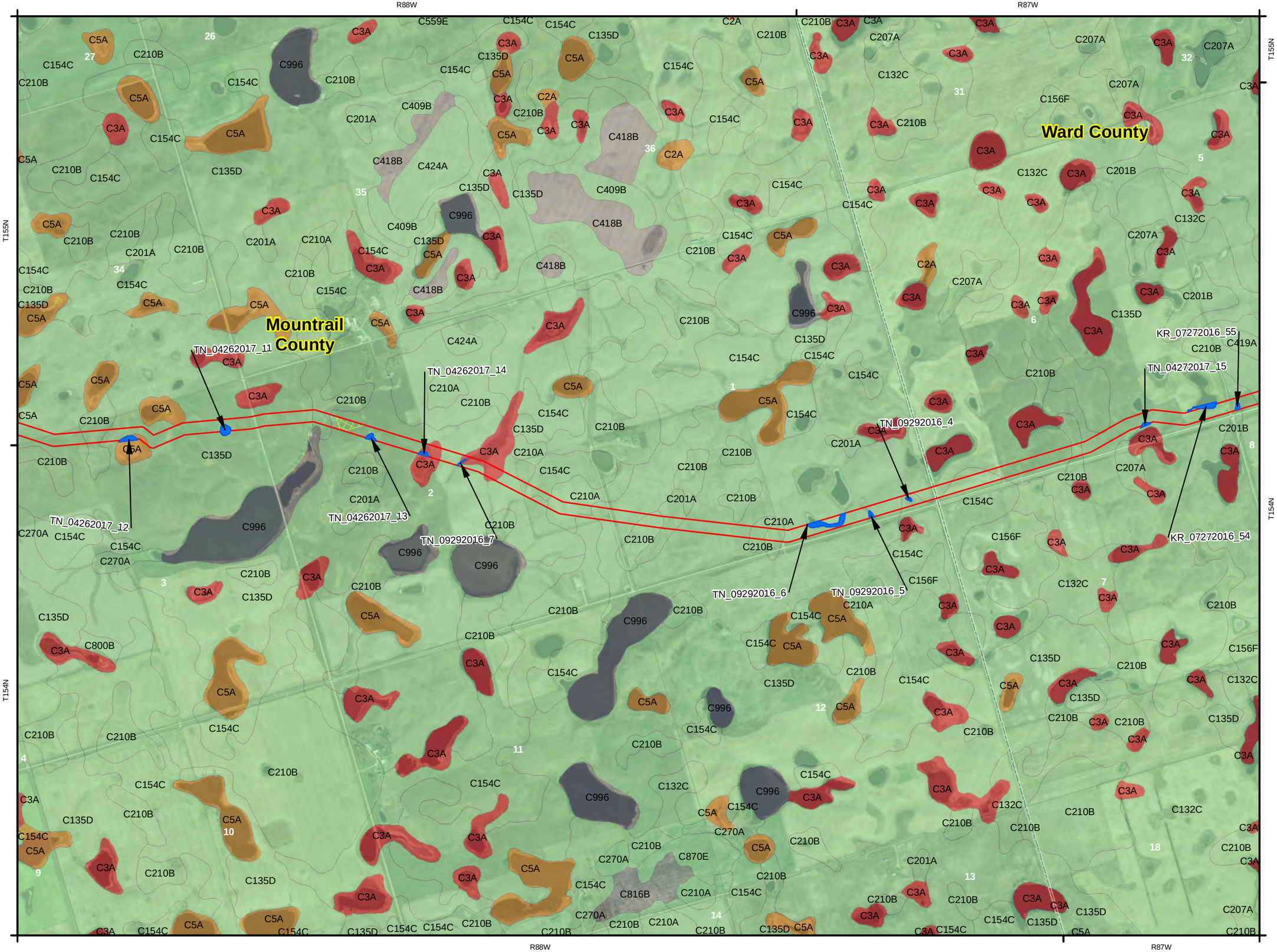

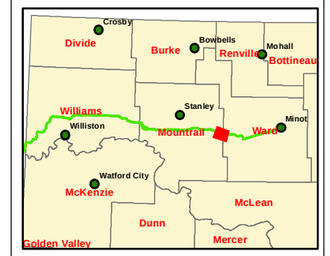

Legend

- POWUS
- Delineated Wetlands
- Study Area
- Hydric (100%)
- Predominantly Hydric (66 to 99%)
- Partially Hydric (33 to 65%)
- Predominantly nonhydric (1 to 32%)
- Nonhydric (0%)
- No Survey Permission

0 500 1,000 2,000 Feet

Hydric Rating by Map Unit

1 inch = 1,500 feet

Created Date: 6/9/2017

Created By: DNP

Cenex Pipeline, LLC
Refined Fuels Pipeline

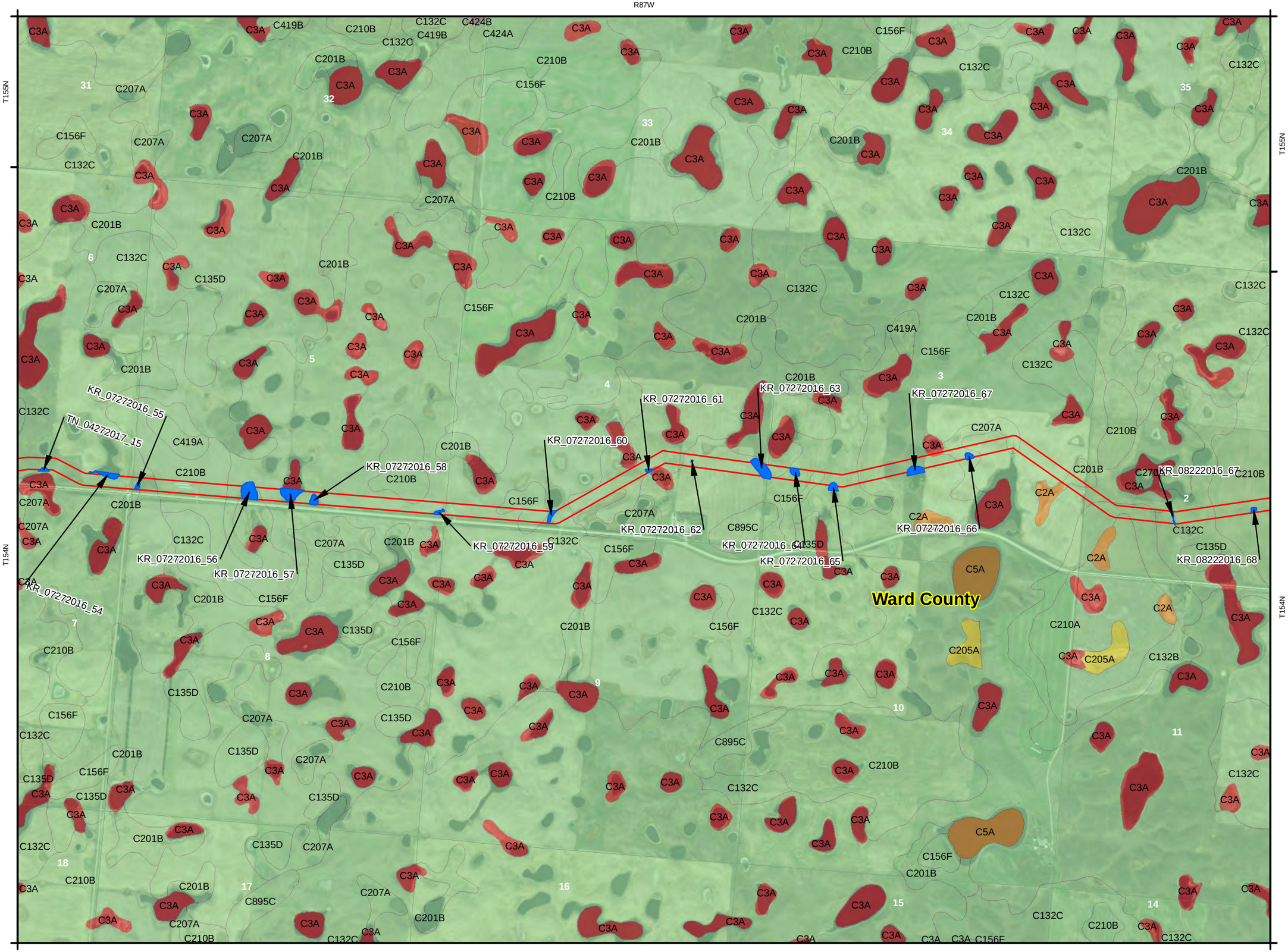

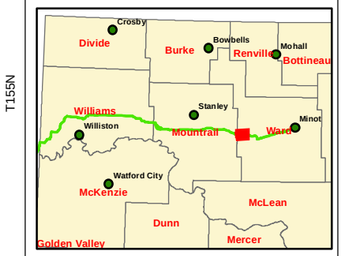

Legend

- POWUS
- Delineated Wetlands
- Study Area
- Hydric (100%)
- Predominantly Hydric (66 to 99%)
- Partially Hydric (33 to 65%)
- Predominantly nonhydric (1 to 32%)
- Nonhydric (0%)
- No Survey Permission

0 500 1,000 2,000 Feet

Hydric Rating by Map Unit

1 inch = 1,500 feet

Created Date: 6/9/2017

Created By: DNP

Cenex Pipeline, LLC
Refined Fuels Pipeline

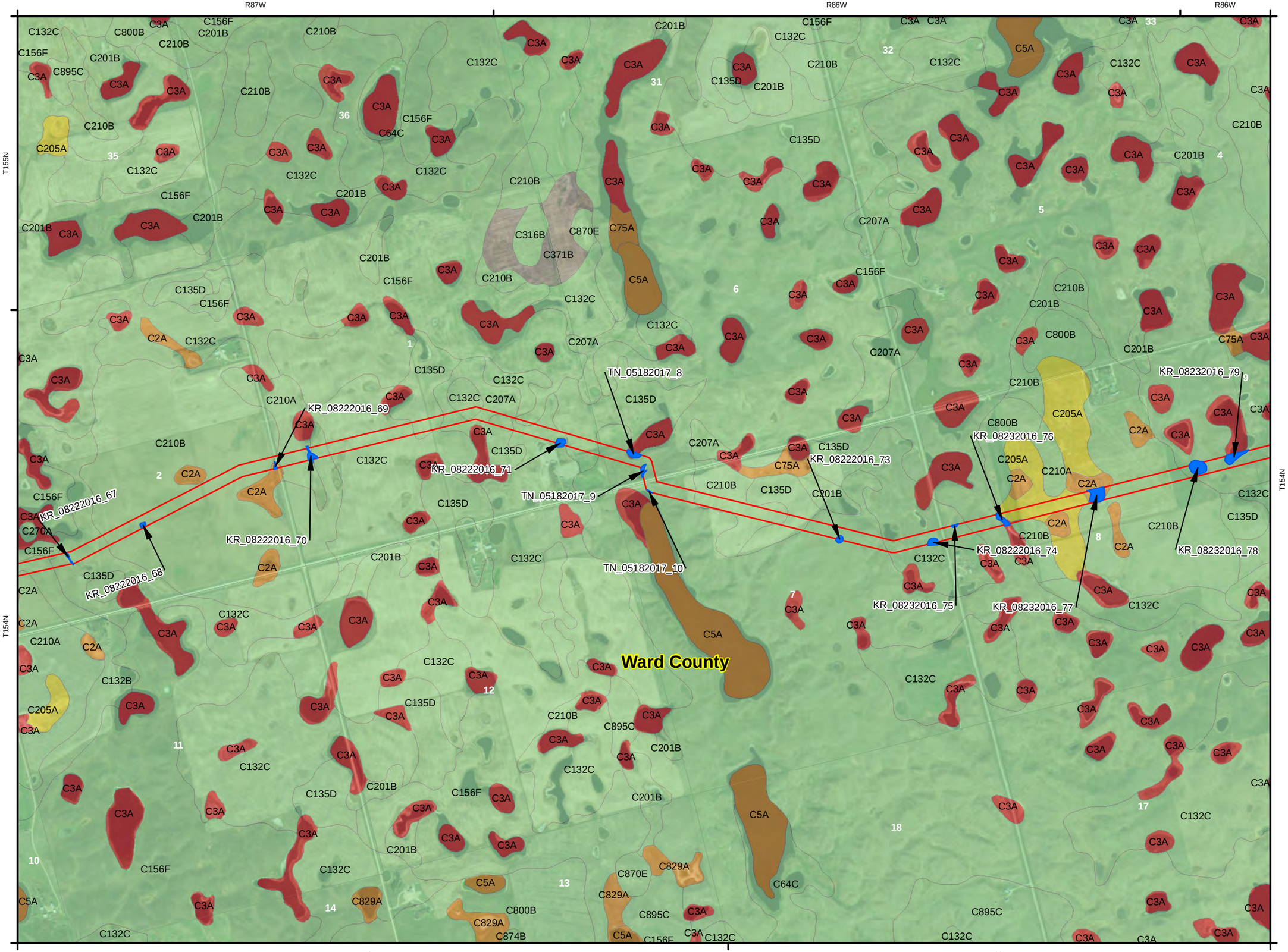

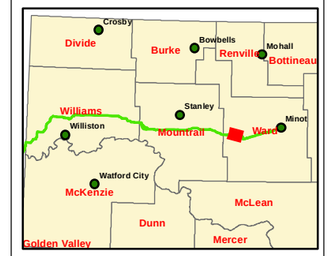

Legend

- POWUS
- Delineated Wetlands
- Study Area
- Hydric (100%)
- Predominantly Hydric (66 to 99%)
- Partially Hydric (33 to 65%)
- Predominantly nonhydric (1 to 32%)
- Nonhydric (0%)
- No Survey Permission

0 500 1,000 2,000 Feet

Hydric Rating by Map Unit

1 inch = 1,500 feet

Created Date: 6/9/2017

Created By: DNP

Cenex Pipeline, LLC
Refined Fuels Pipeline

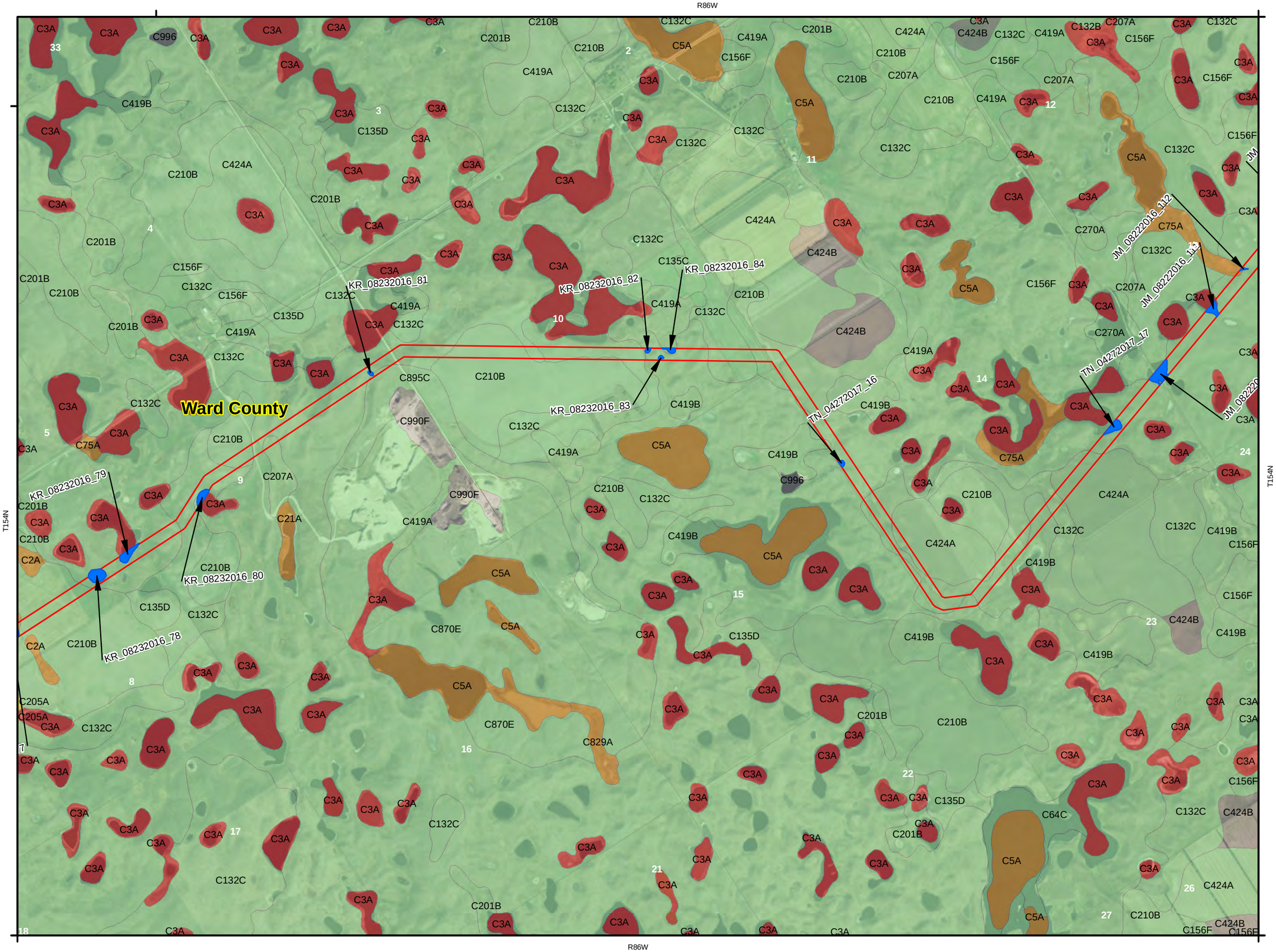

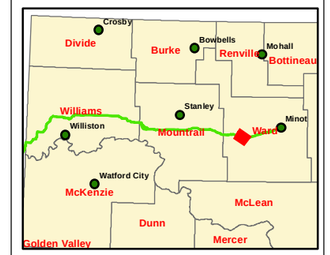

Legend

- POWUS
- Delineated Wetlands
- Study Area
- Hydric (100%)
- Predominantly Hydric (66 to 99%)
- Partially Hydric (33 to 65%)
- Predominantly nonhydric (1 to 32%)
- Nonhydric (0%)
- No Survey Permission

0 500 1,000 2,000 Feet

Hydric Rating by Map Unit

1 inch = 1,500 feet

Created Date: 6/9/2017

Created By: DNP

Cenex Pipeline, LLC
Refined Fuels Pipeline

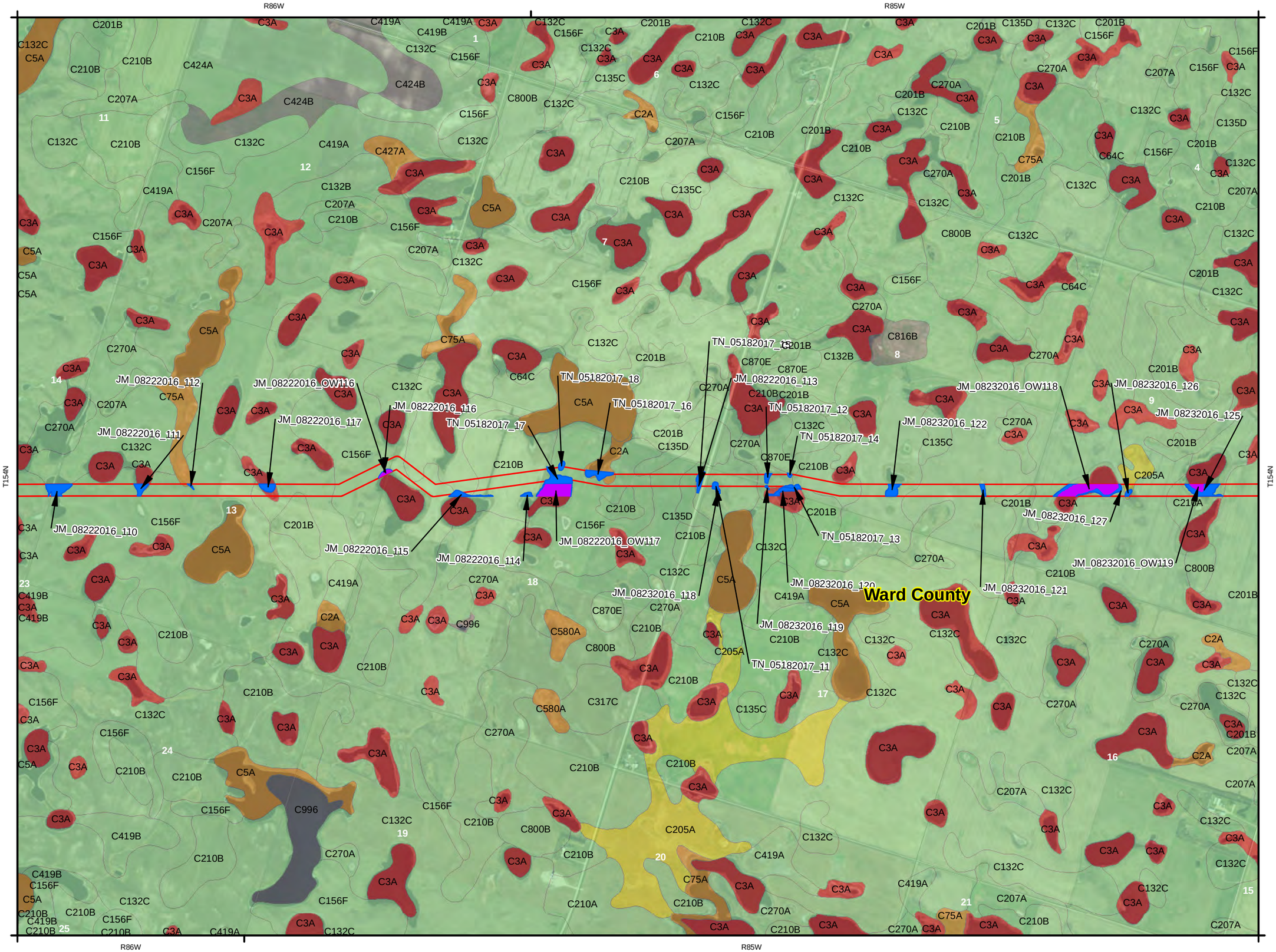

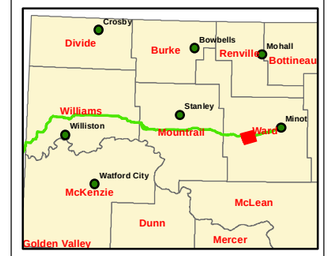

Legend

- POWUS
- Delineated Wetlands
- Study Area
- Hydric (100%)
- Predominantly Hydric (66 to 99%)
- Partially Hydric (33 to 65%)
- Predominantly nonhydric (1 to 32%)
- Nonhydric (0%)
- No Survey Permission

0 500 1,000 2,000 Feet

Hydric Rating by Map Unit

1 inch = 1,500 feet

Created Date: 6/12/2017

Created By: DNP

Cenex Pipeline, LLC
Refined Fuels Pipeline

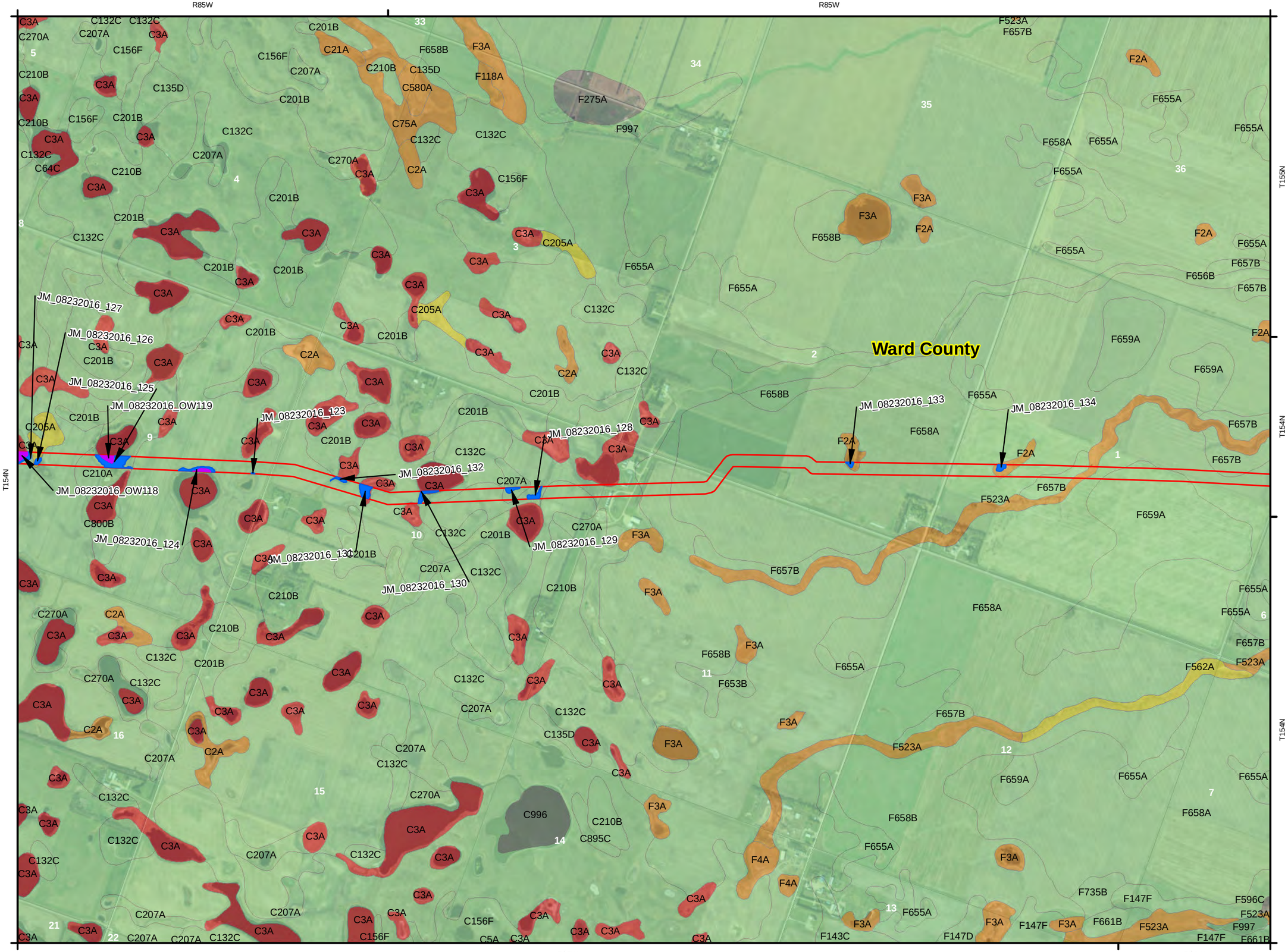

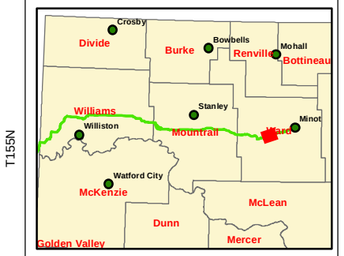

Legend

- POWUS
- Delineated Wetlands
- Study Area
- Hydric (100%)
- Predominantly Hydric (66 to 99%)
- Partially Hydric (33 to 65%)
- Predominantly nonhydric (1 to 32%)
- Nonhydric (0%)
- No Survey Permission

0 500 1,000 2,000 Feet

Hydric Rating by Map Unit

1 inch = 1,500 feet

Created Date: 6/9/2017

Created By: DNP

Cenex Pipeline, LLC
Refined Fuels Pipeline

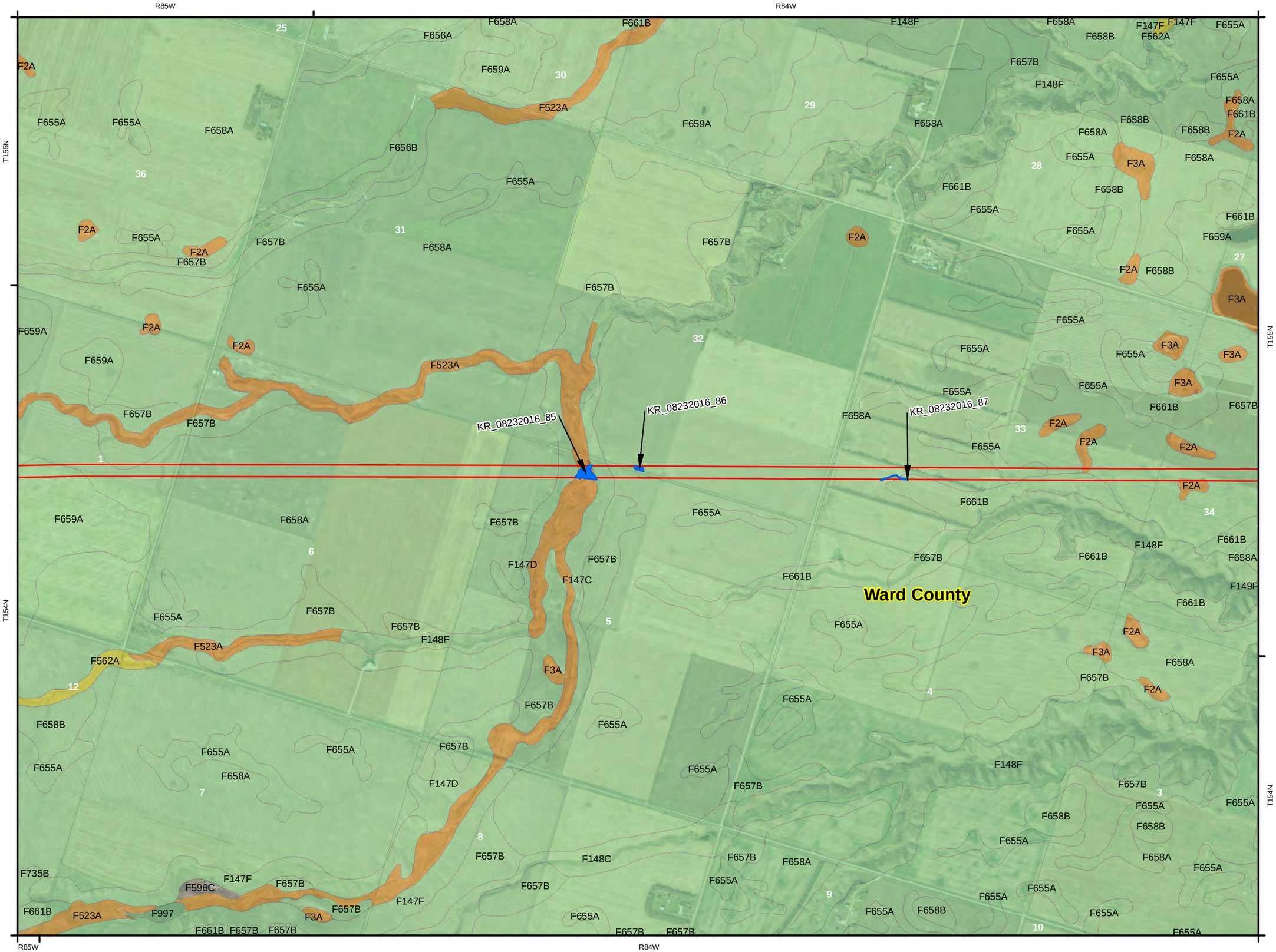

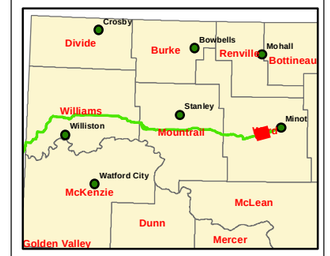

Legend

- POWUS
- Delineated Wetlands
- Study Area
- Hydric (100%)
- Predominantly Hydric (66 to 99%)
- Partially Hydric (33 to 65%)
- Predominantly nonhydric (1 to 32%)
- Nonhydric (0%)
- No Survey Permission

0 500 1,000 2,000 Feet

Hydric Rating by Map Unit

1 inch = 1,500 feet

Created Date: 6/9/2017

Created By: DNP

Cenex Pipeline, LLC
Refined Fuels Pipeline

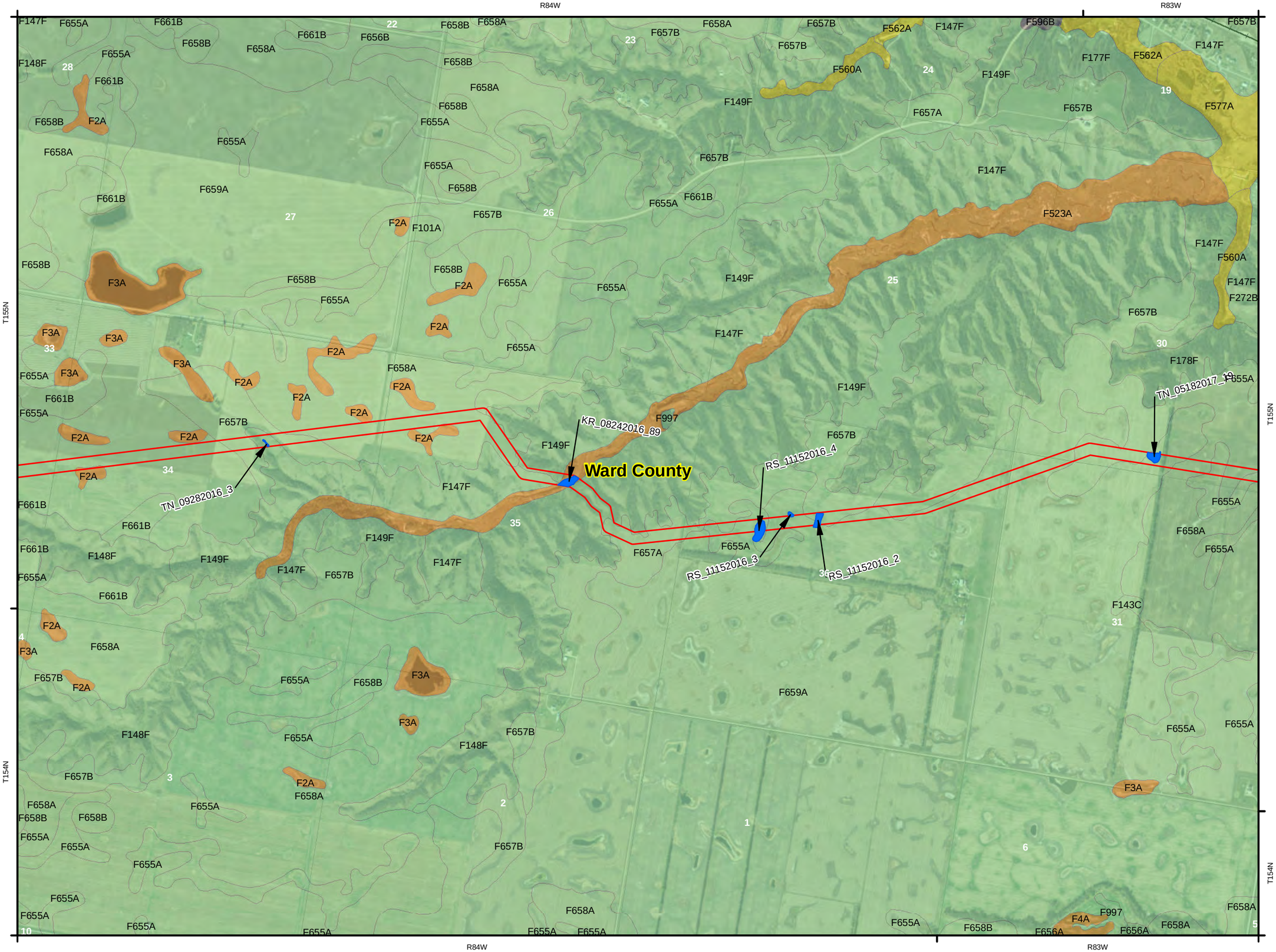

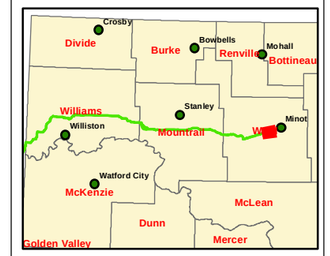

Legend

- POWUS
- Delineated Wetlands
- Study Area
- Hydric (100%)
- Predominantly Hydric (66 to 99%)
- Partially Hydric (33 to 65%)
- Predominantly nonhydric (1 to 32%)
- Nonhydric (0%)
- No Survey Permission

0 500 1,000 2,000 Feet

Hydric Rating by Map Unit

1 inch = 1,500 feet

Created Date: 6/9/2017

Created By: DNP

Cenex Pipeline, LLC
Refined Fuels Pipeline

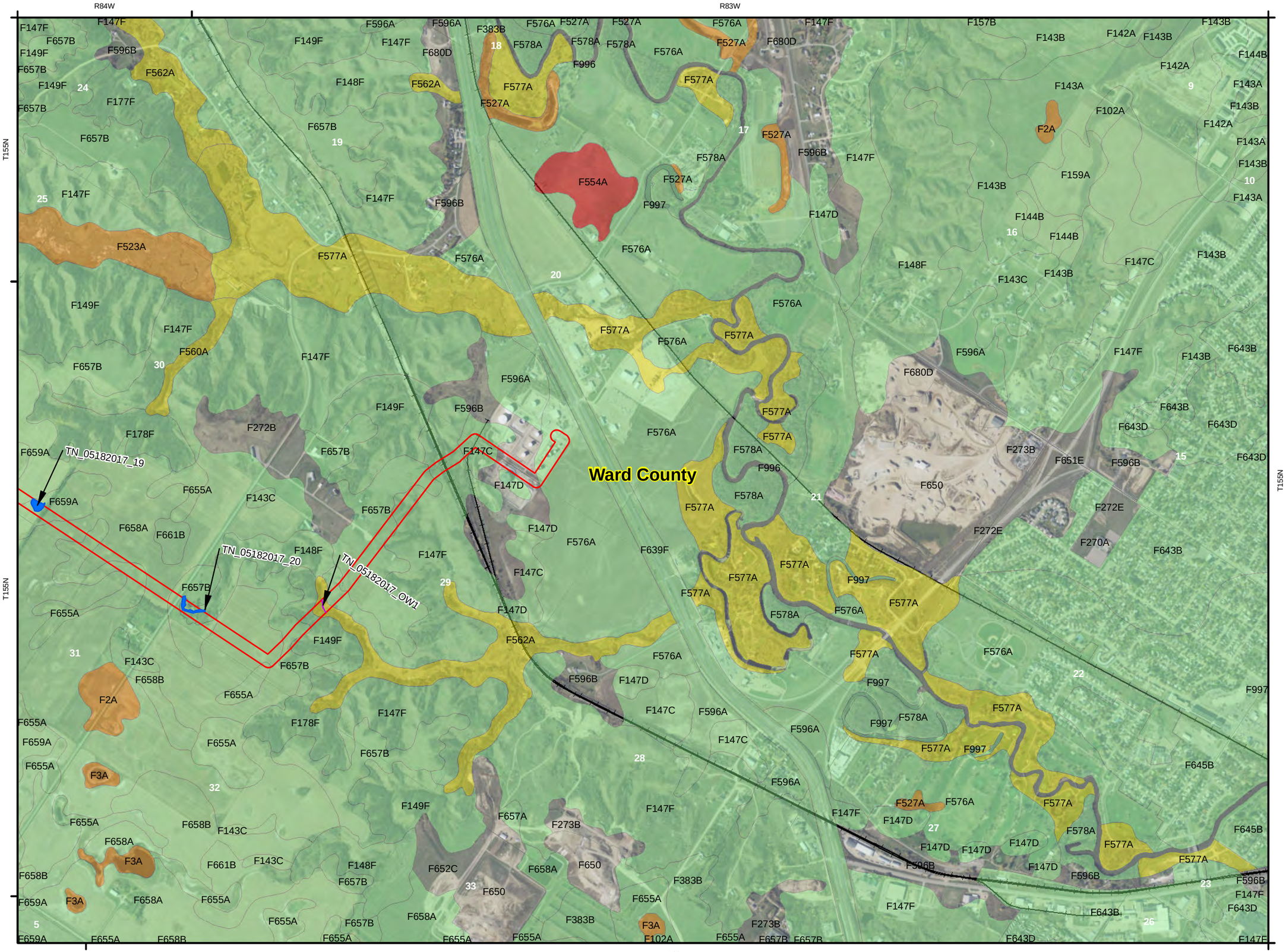

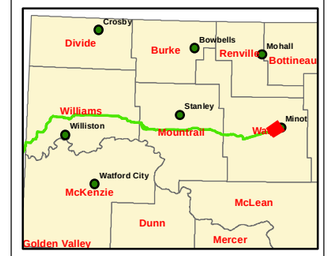

Legend

- POWUS
- Delineated Wetlands
- Study Area
- Hydric (100%)
- Predominantly Hydric (66 to 99%)
- Partially Hydric (33 to 65%)
- Predominantly nonhydric (1 to 32%)
- Nonhydric (0%)
- No Survey Permission

0 500 1,000 2,000 Feet

Hydric Rating by Map Unit

1 inch = 1,500 feet
Created Date: 6/16/2017

Created By: DNP

Cenex Pipeline, LLC
Refined Fuels Pipeline

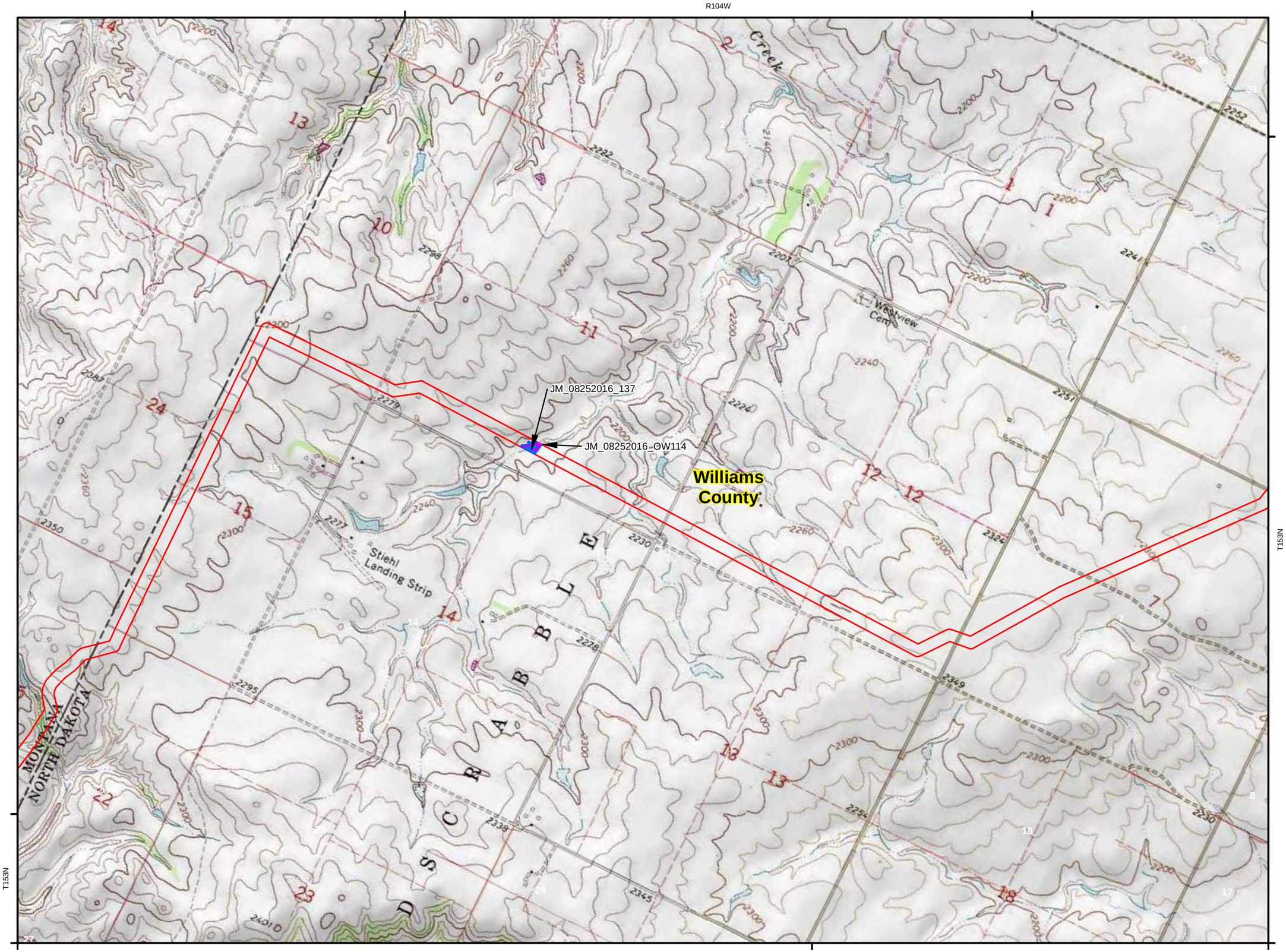

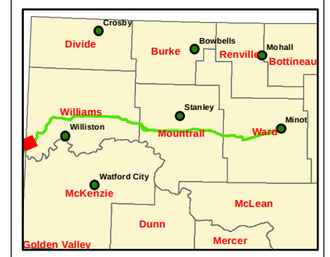

Legend

- POWUS
- Delineated Wetlands
- Study Area
- No Survey Permission

0 500 1,000 2,000 Feet

USGS Topographic

1 inch = 1,500 feet

Created Date: 6/9/2017

Created By: DNP

Cenex Pipeline, LLC
Refined Fuels Pipeline

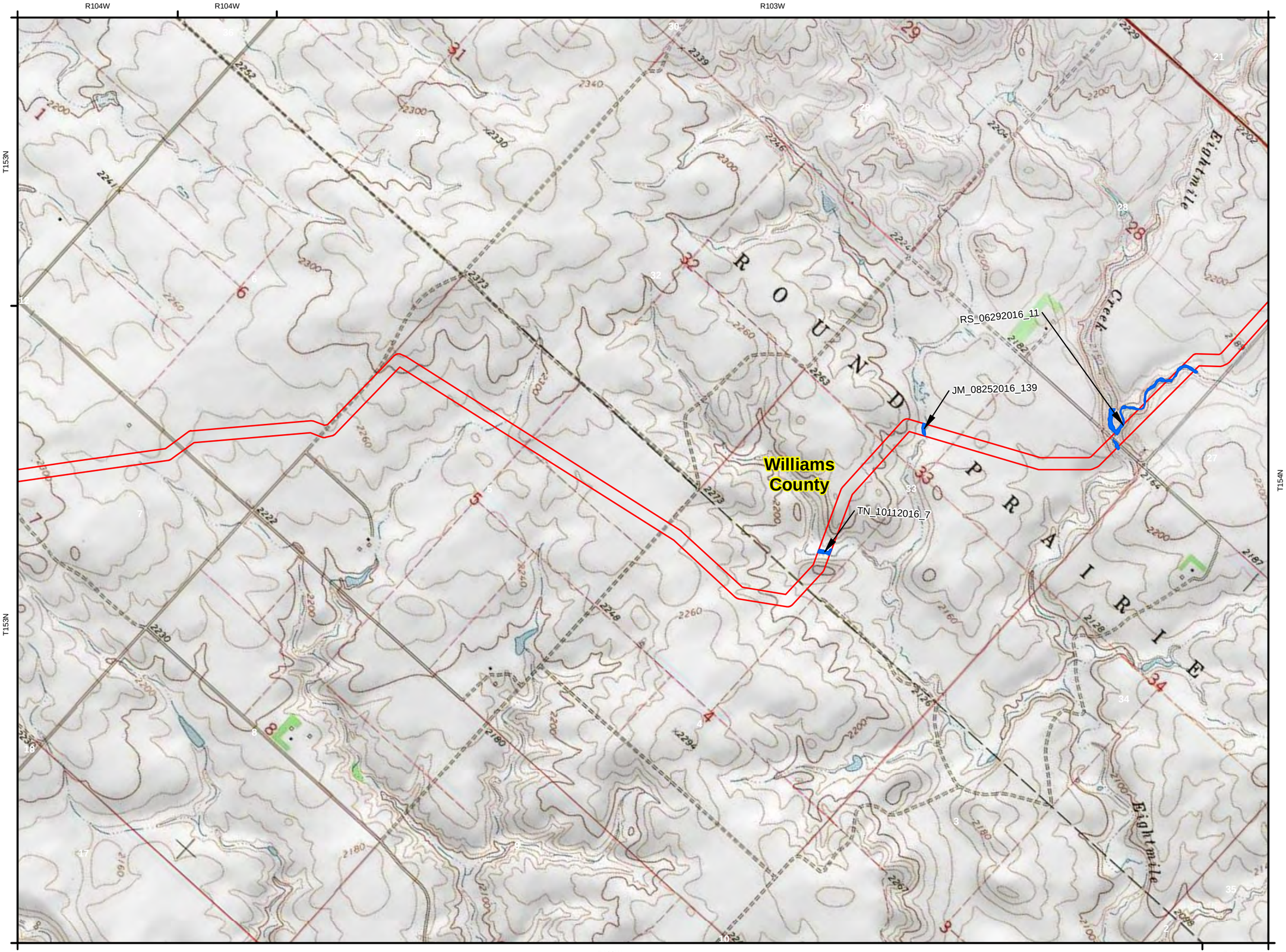

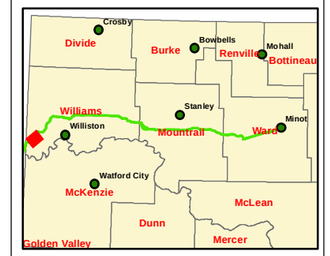

Legend

- POWUS
- Delineated Wetlands
- Study Area
- No Survey Permission

0 500 1,000 2,000 Feet

USGS Topographic

1 inch = 1,500 feet

Created Date: 6/9/2017

Created By: DNP

R103W

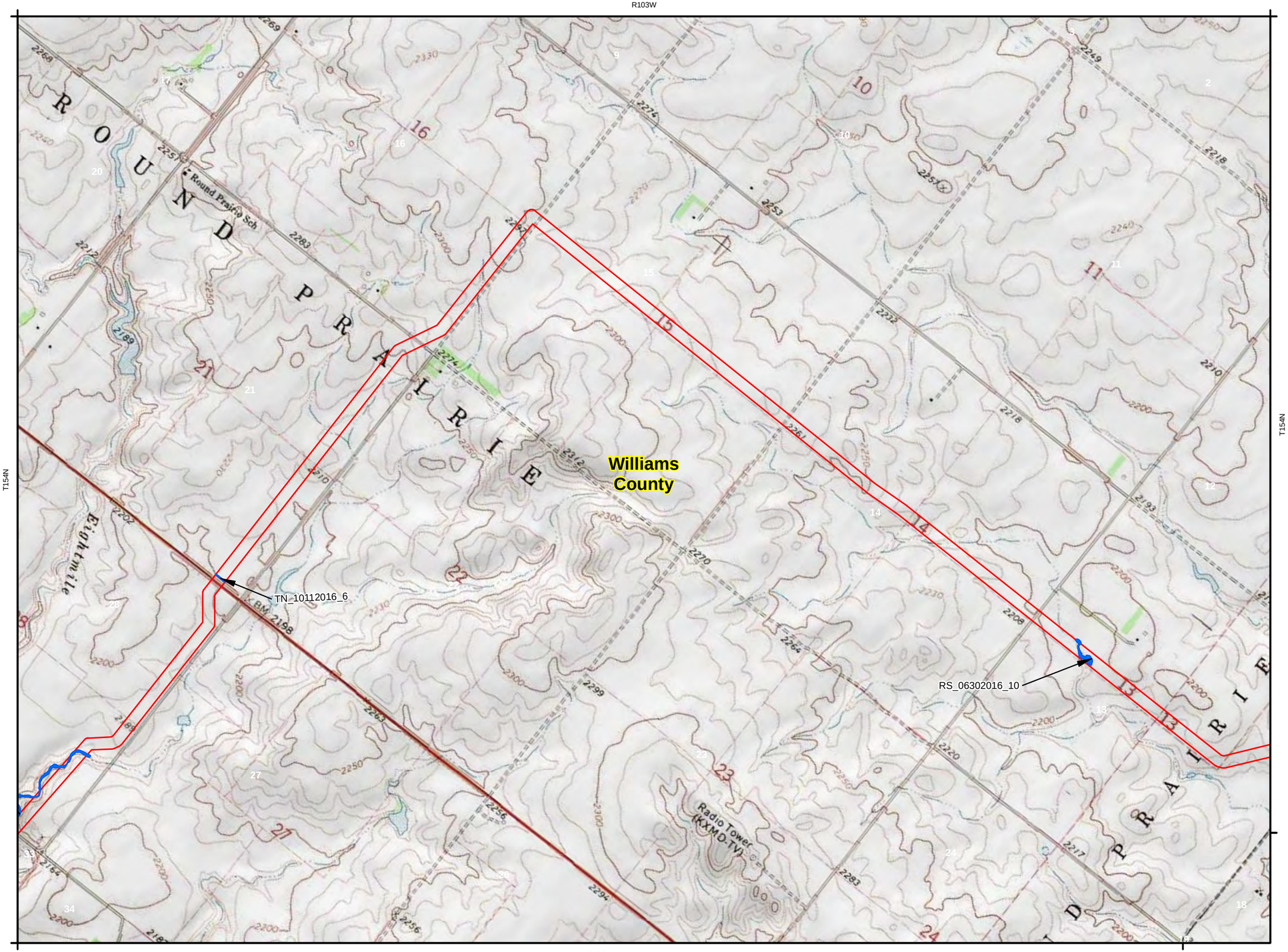

R103W

Cenex Pipeline, LLC Refined Fuels Pipeline

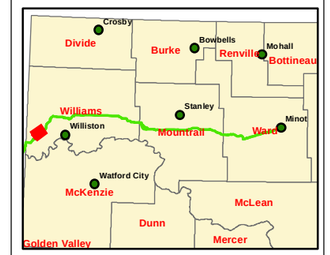

Legend

- POWUS
- Delineated Wetlands
- Study Area
- No Survey Permission

0 500 1,000 2,000 Feet

USGS Topographic

1 inch = 1,500 feet

Created Date: 6/9/2017

Created By: DNP

Cenex Pipeline, LLC
Refined Fuels Pipeline

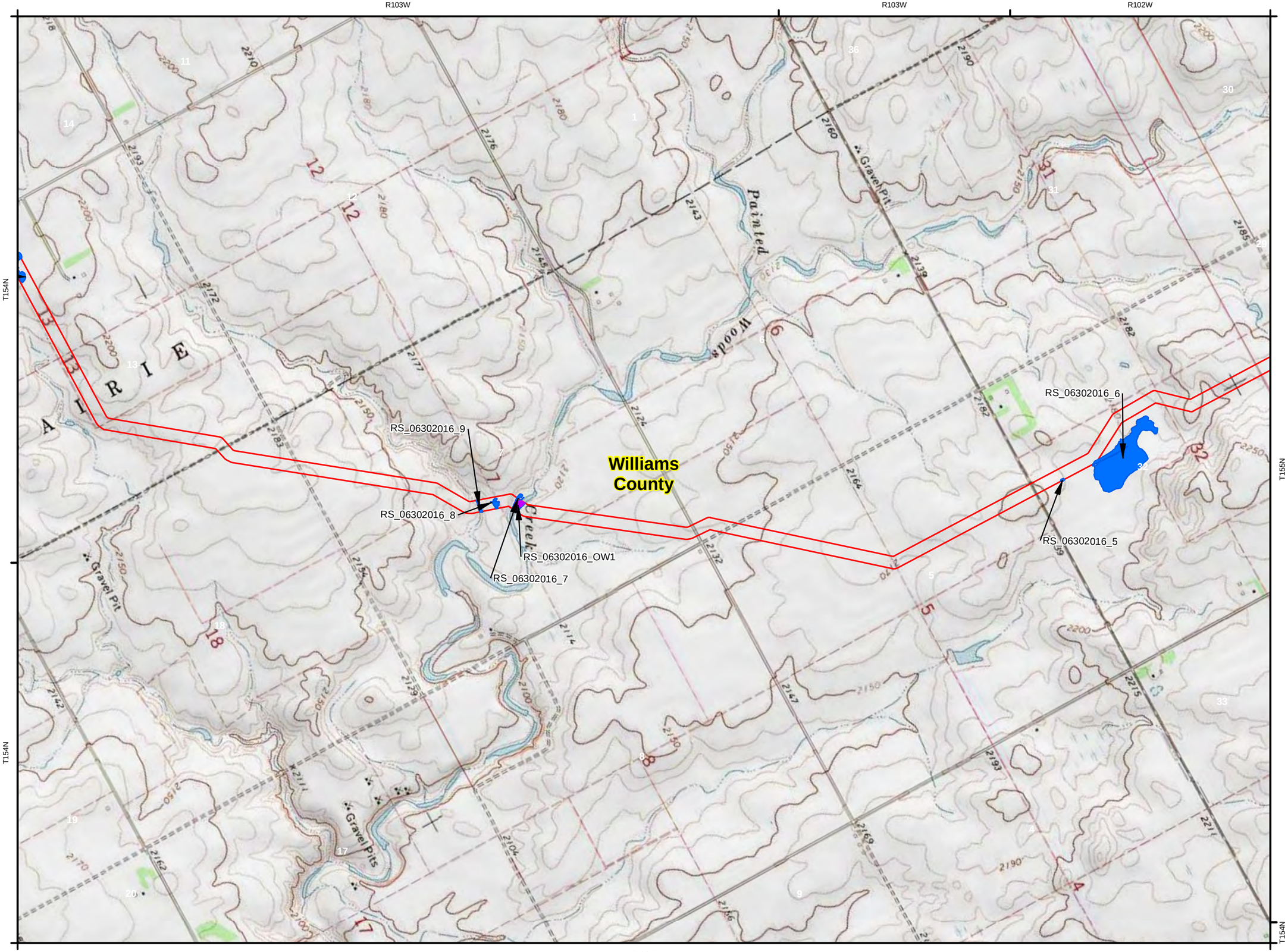

Legend

- POWUS
- Delineated Wetlands
- Study Area
- No Survey Permission

0 500 1,000 2,000 Feet

USGS Topographic

1 inch = 1,500 feet

Created Date: 6/9/2017

Created By: DNP

Cenex Pipeline, LLC
Refined Fuels Pipeline

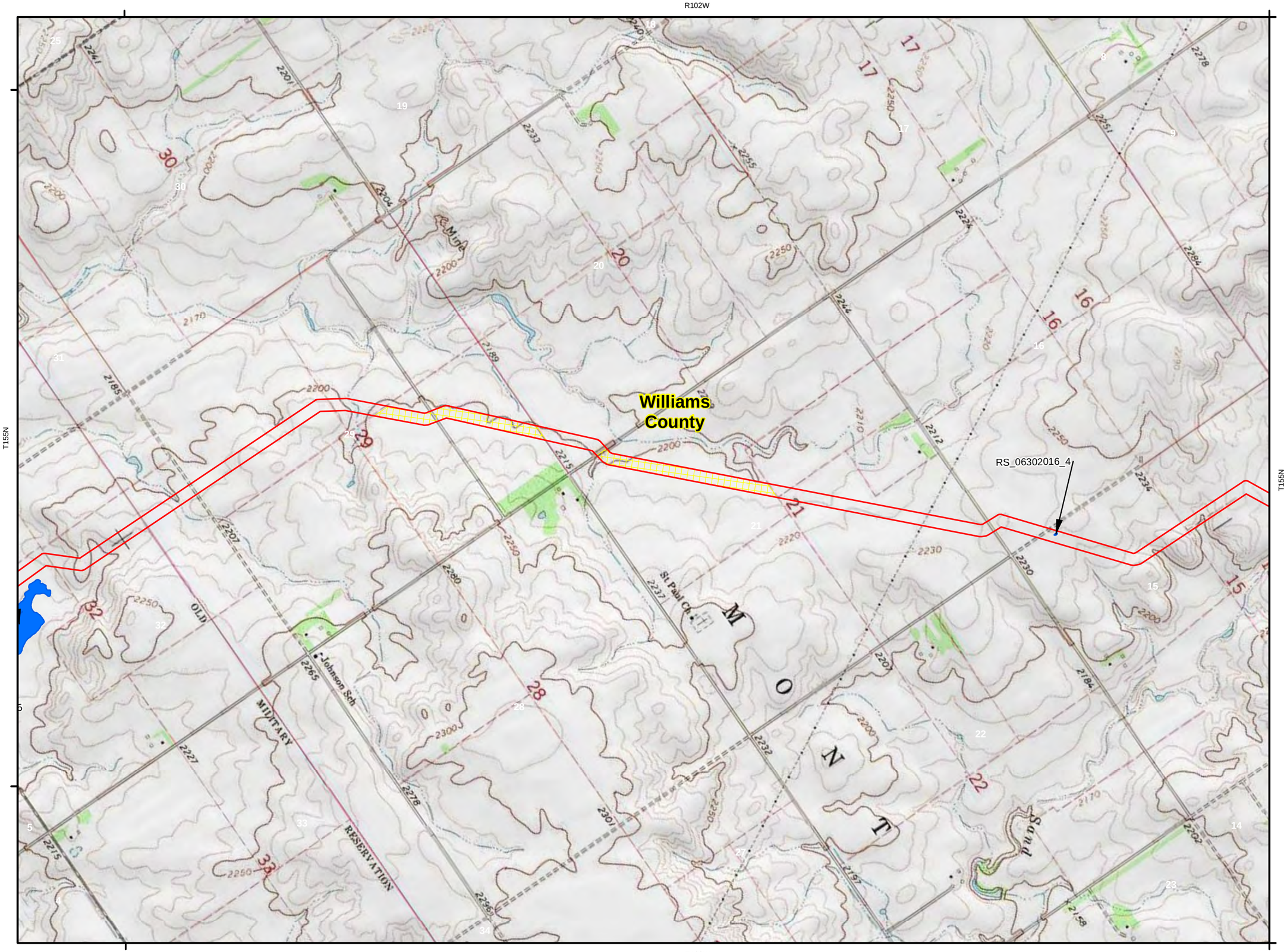

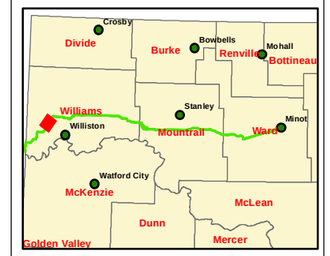

Legend

- POWUS
- Delineated Wetlands
- Study Area
- No Survey Permission

0 500 1,000 2,000 Feet

USGS Topographic

1 inch = 1,500 feet

Created Date: 6/9/2017

Created By: DNP

Cenex Pipeline, LLC
Refined Fuels Pipeline

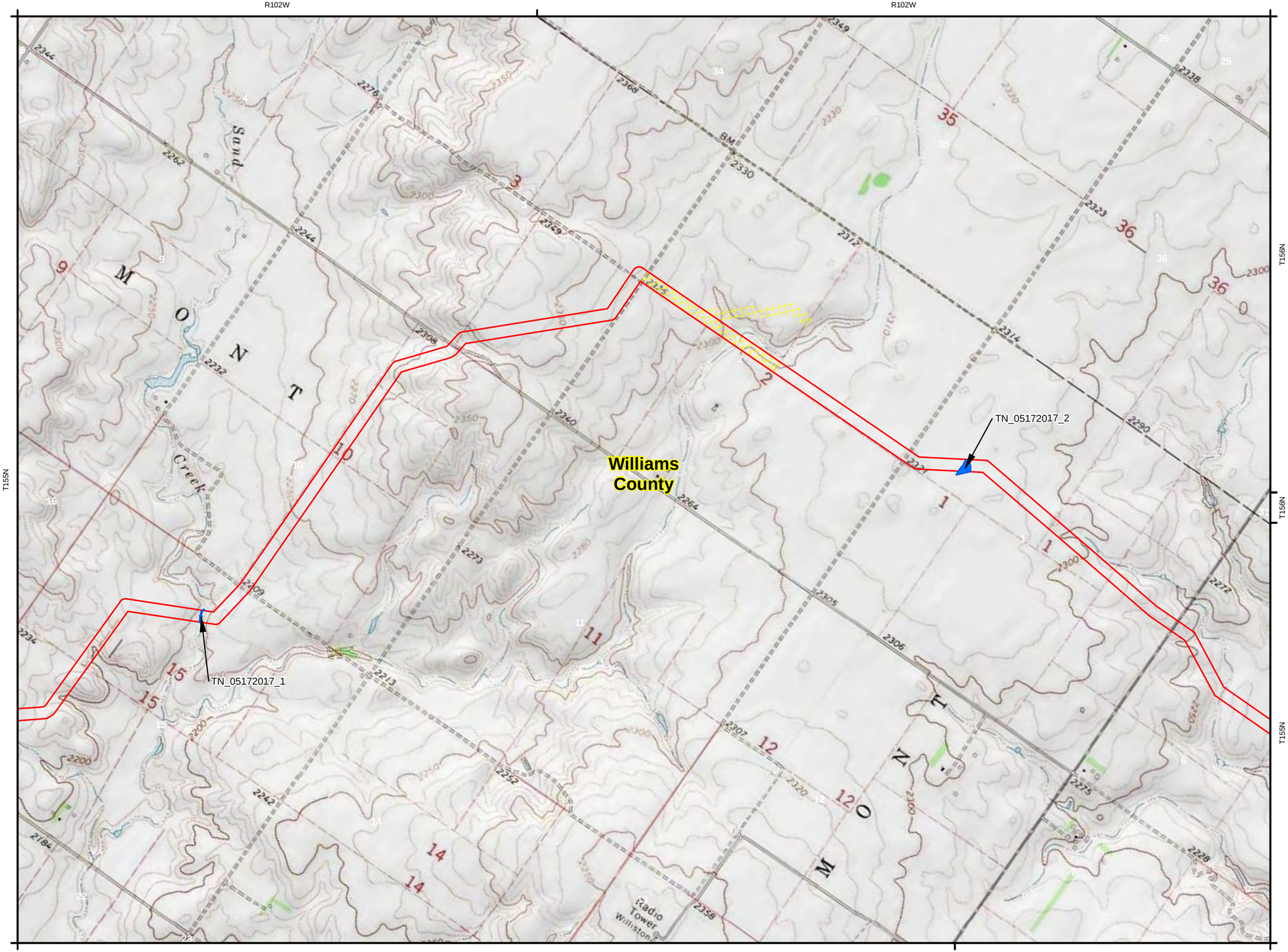

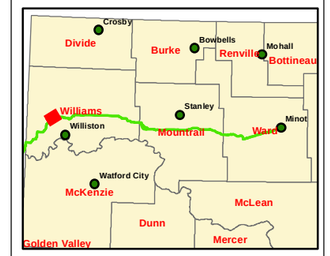

Legend

- POWUS
- Delineated Wetlands
- Study Area
- No Survey Permission

0 500 1,000 2,000 Feet

USGS Topographic

1 inch = 1,500 feet

Created Date: 6/9/2017

Created By: DNP

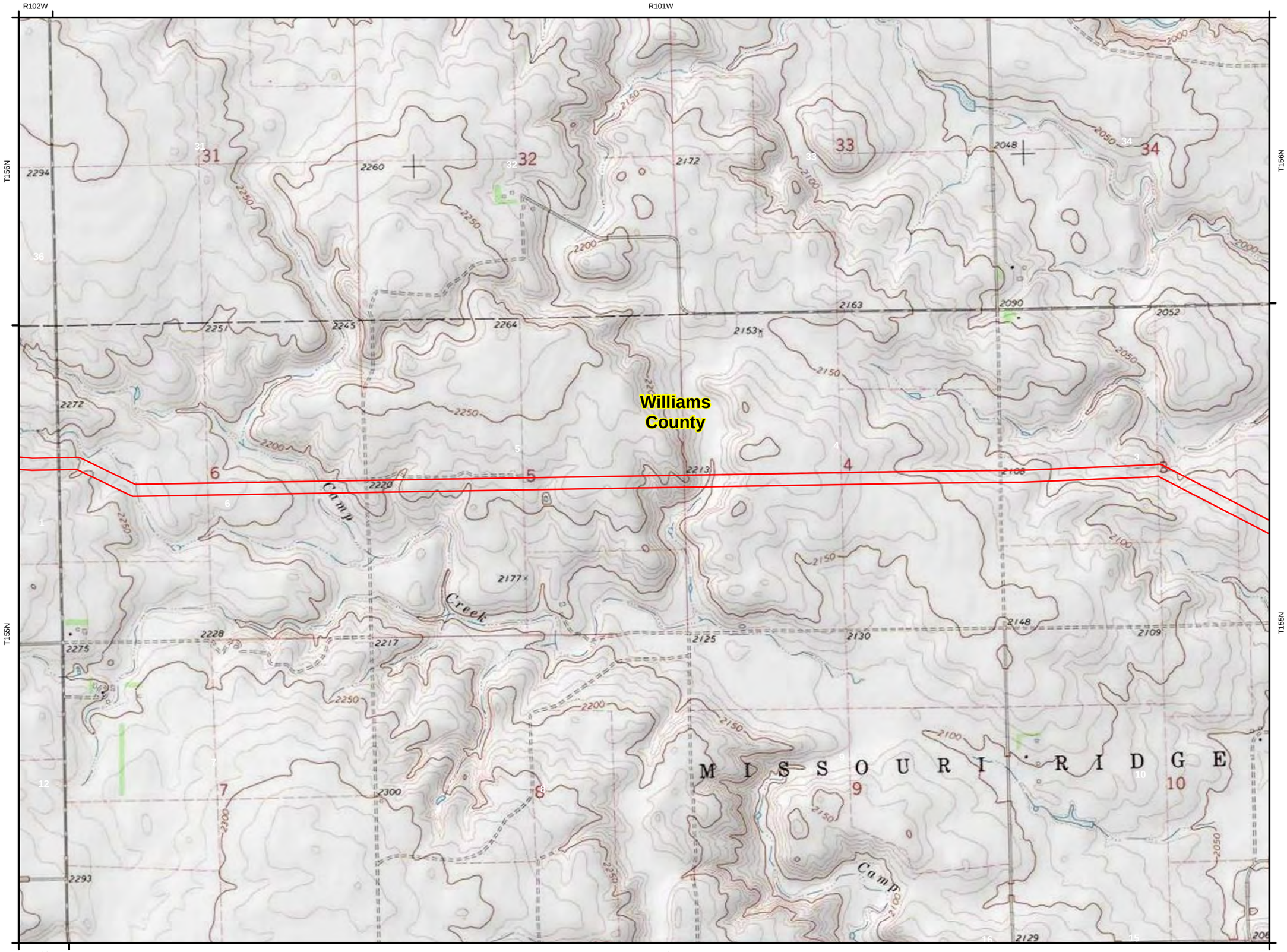

Cenex Pipeline, LLC Refined Fuels Pipeline

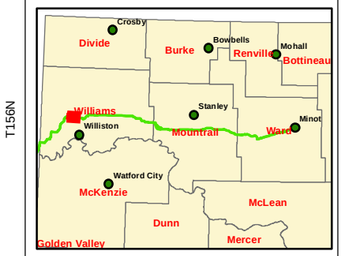

Legend

- POWUS
- Delineated Wetlands
- Study Area
- No Survey Permission

0 500 1,000 2,000 Feet

USGS Topographic

1 inch = 1,500 feet

Created Date: 6/9/2017

Created By: DNP

Cenex Pipeline, LLC
Refined Fuels Pipeline

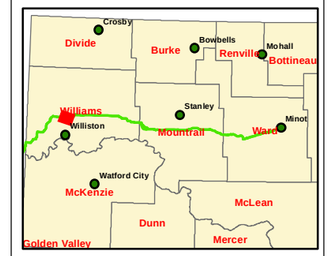

Legend

- POWUS
- Delineated Wetlands
- Study Area
- No Survey Permission

0 500 1,000 2,000 Feet

USGS Topographic

1 inch = 1,500 feet

Created Date: 6/9/2017

Created By: DNP

Cenex Pipeline, LLC
Refined Fuels Pipeline

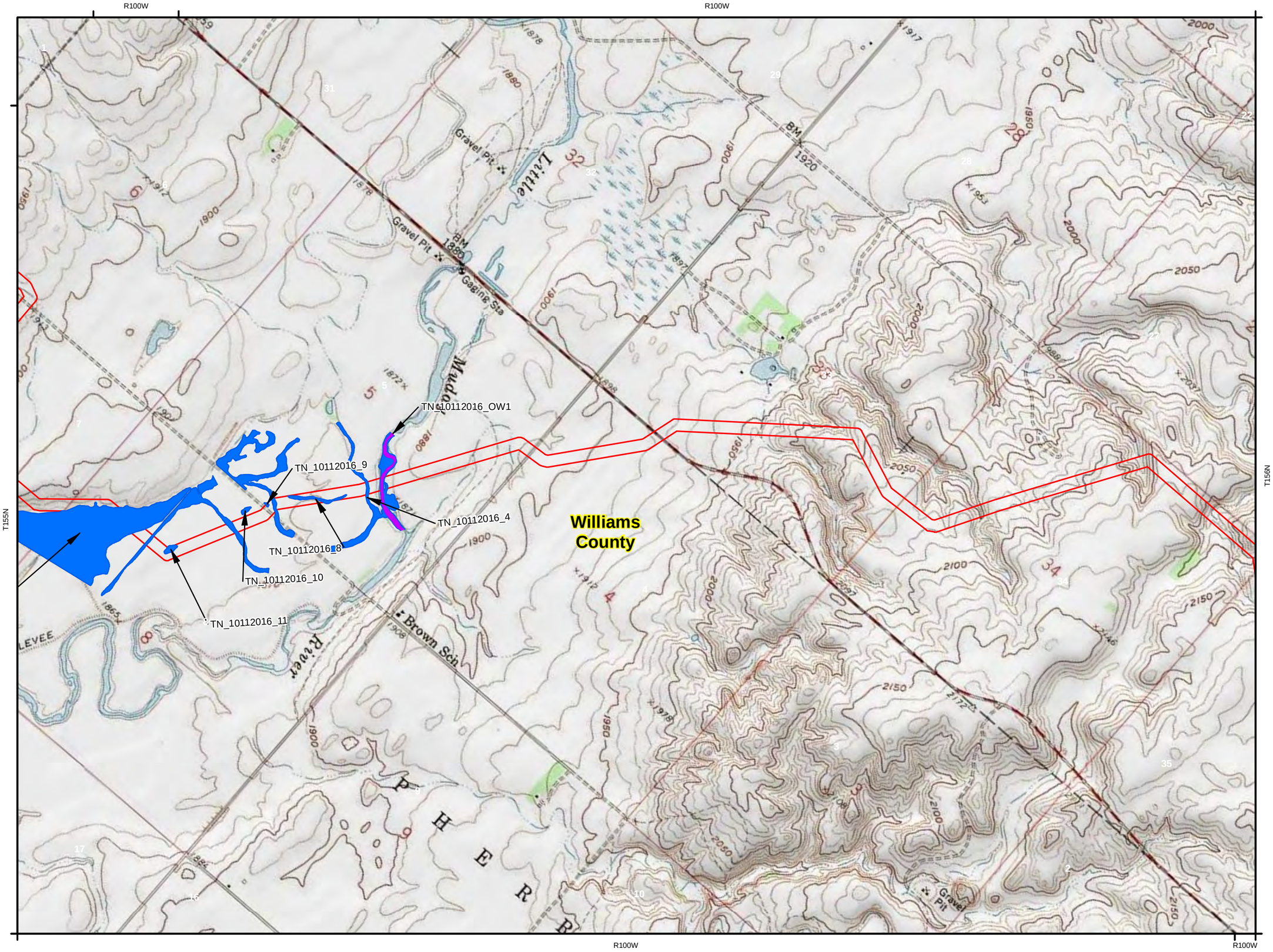

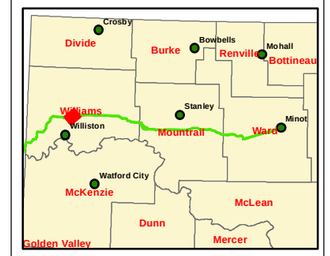

Legend

- POWUS
- Delineated Wetlands
- Study Area
- No Survey Permission

0 500 1,000 2,000 Feet

USGS Topographic

1 inch = 1,500 feet

Created Date: 6/9/2017

Created By: DNP

Cenex Pipeline, LLC
Refined Fuels Pipeline

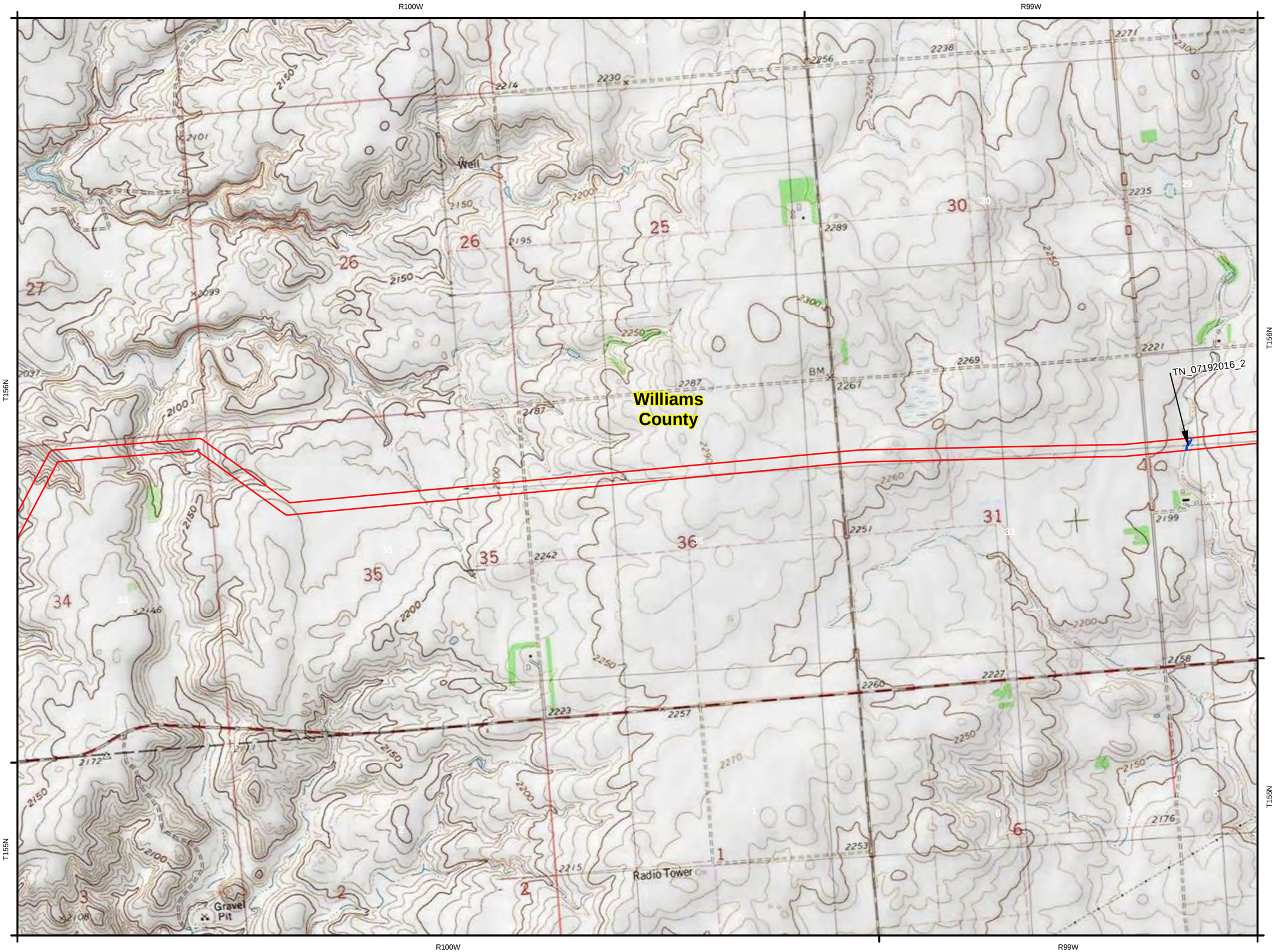

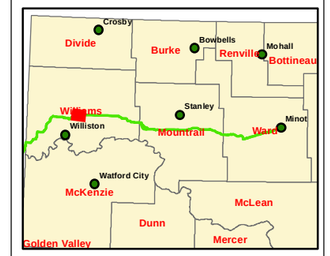

Legend

- POWUS
- Delineated Wetlands
- Study Area
- No Survey Permission

0 500 1,000 2,000 Feet

USGS Topographic

1 inch = 1,500 feet

Created Date: 6/9/2017

Created By: DNP

Cenex Pipeline, LLC
Refined Fuels Pipeline

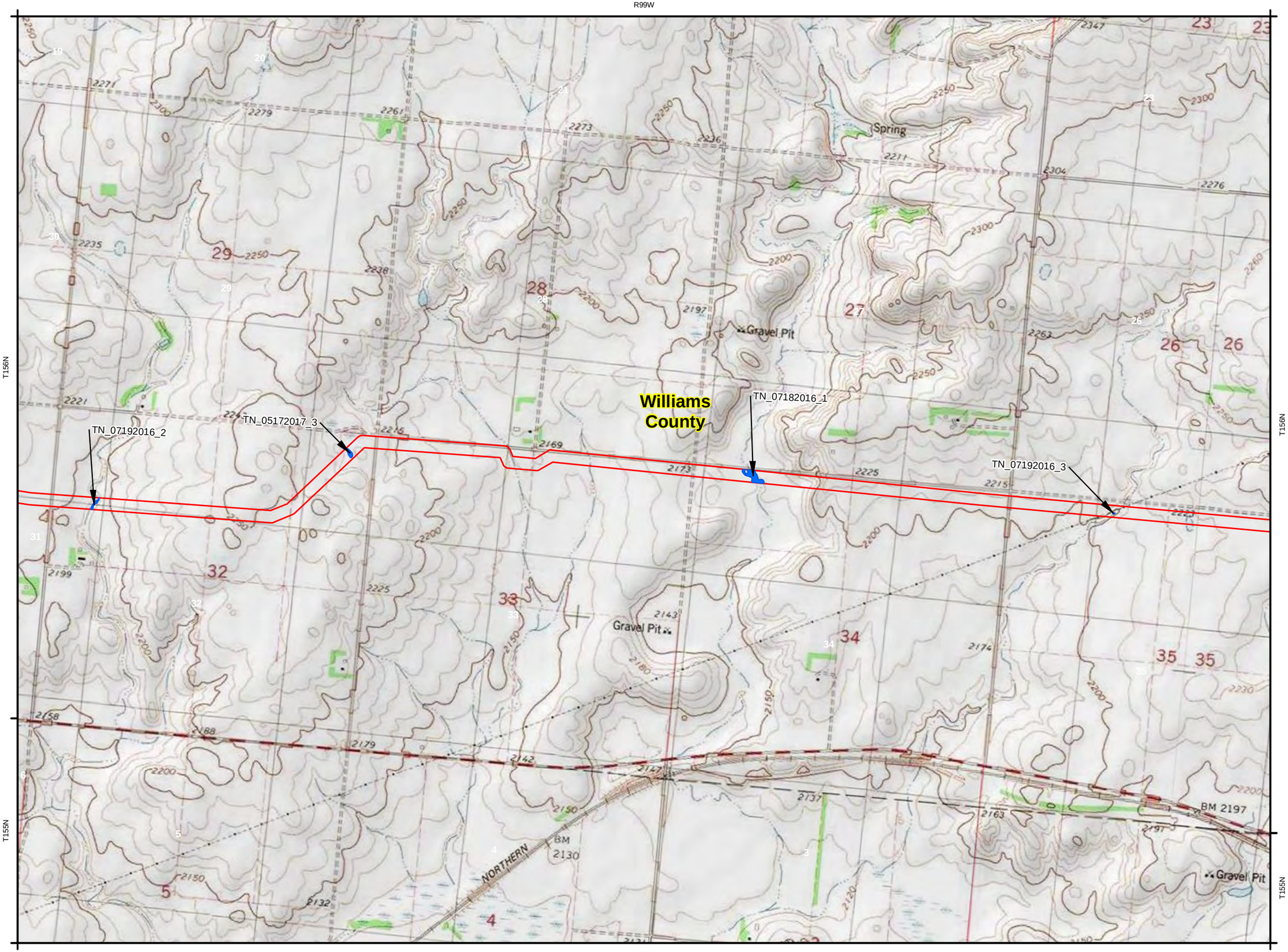

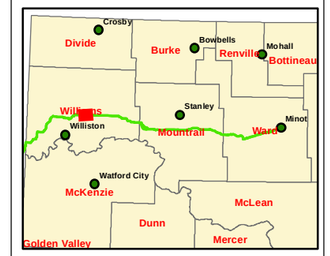

Legend

- POWUS
- Delineated Wetlands
- Study Area
- No Survey Permission

0 500 1,000 2,000 Feet

USGS Topographic

1 inch = 1,500 feet

Created Date: 6/9/2017

Created By: DNP

Cenex Pipeline, LLC
Refined Fuels Pipeline

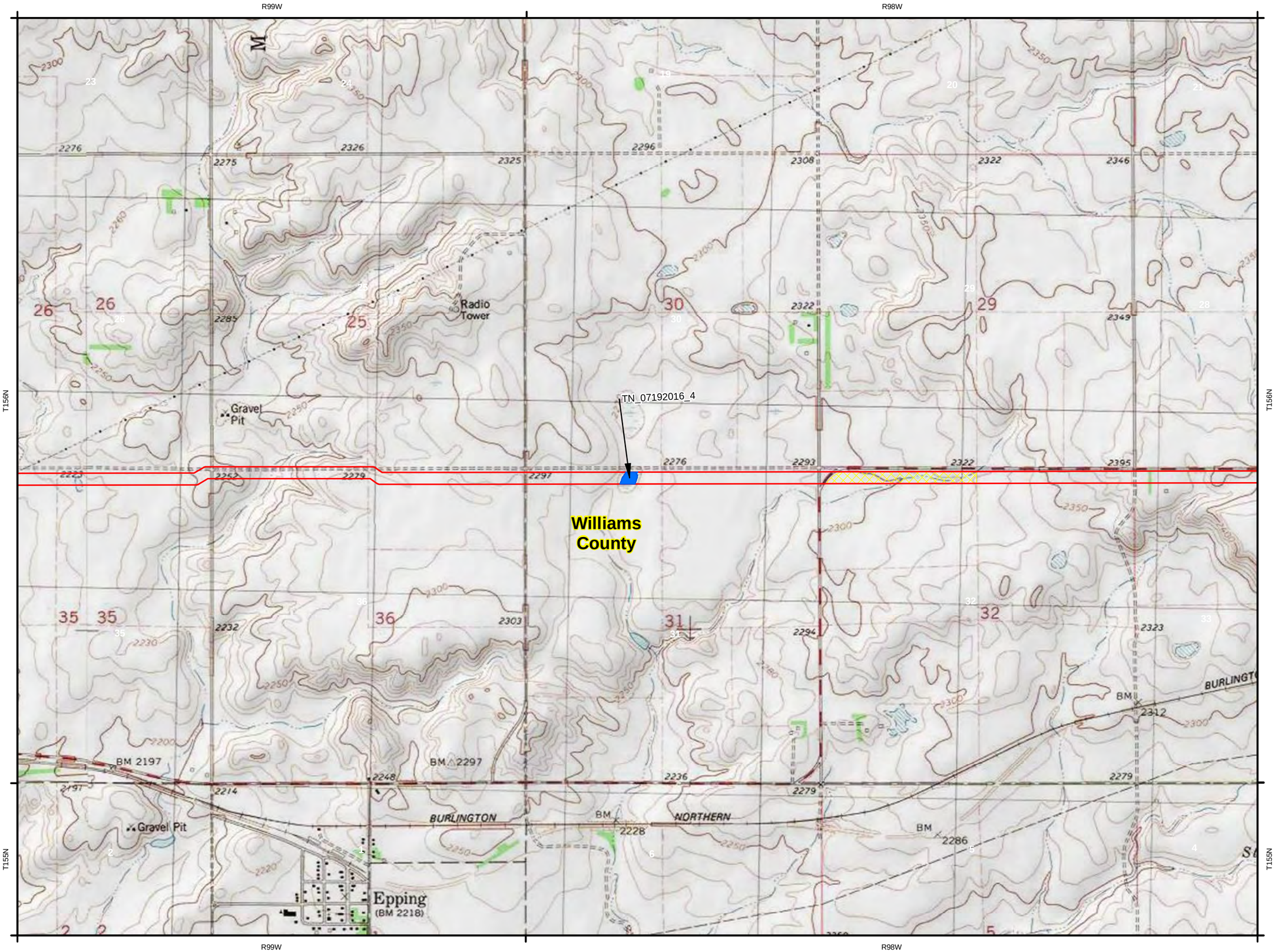

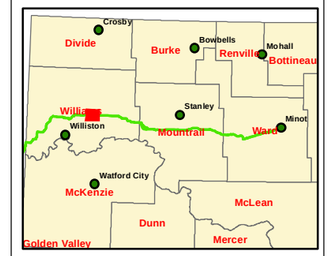

Legend

- POWUS
- Delineated Wetlands
- Study Area
- No Survey Permission

0 500 1,000 2,000 Feet

USGS Topographic

1 inch = 1,500 feet

Created Date: 6/9/2017

Created By: DNP

Cenex Pipeline, LLC
Refined Fuels Pipeline

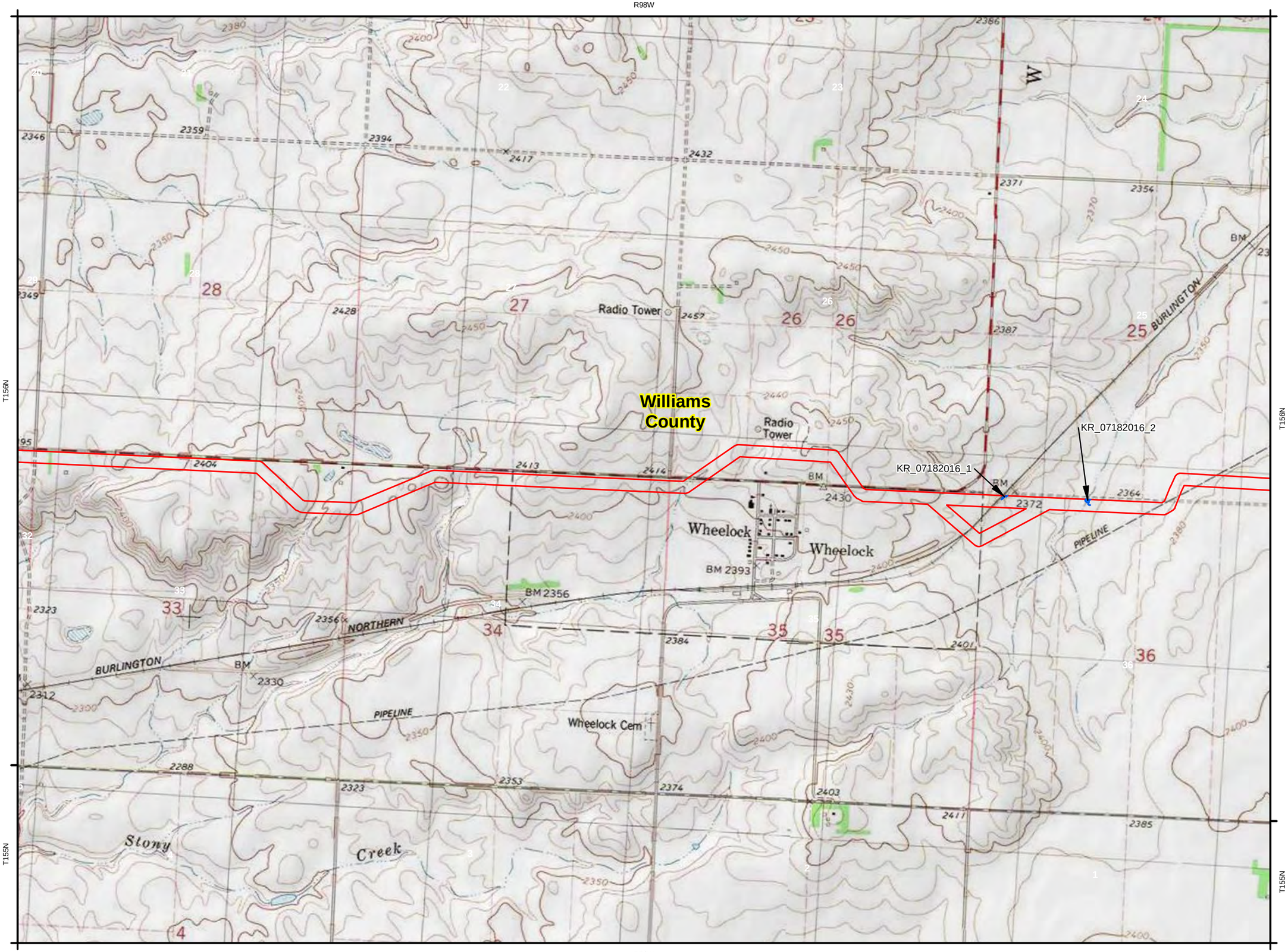

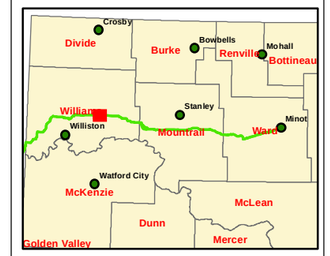

Legend

- POWUS
- Delineated Wetlands
- Study Area
- No Survey Permission

0 500 1,000 2,000 Feet

USGS Topographic

1 inch = 1,500 feet

Created Date: 6/9/2017

Created By: DNP

Cenex Pipeline, LLC
Refined Fuels Pipeline

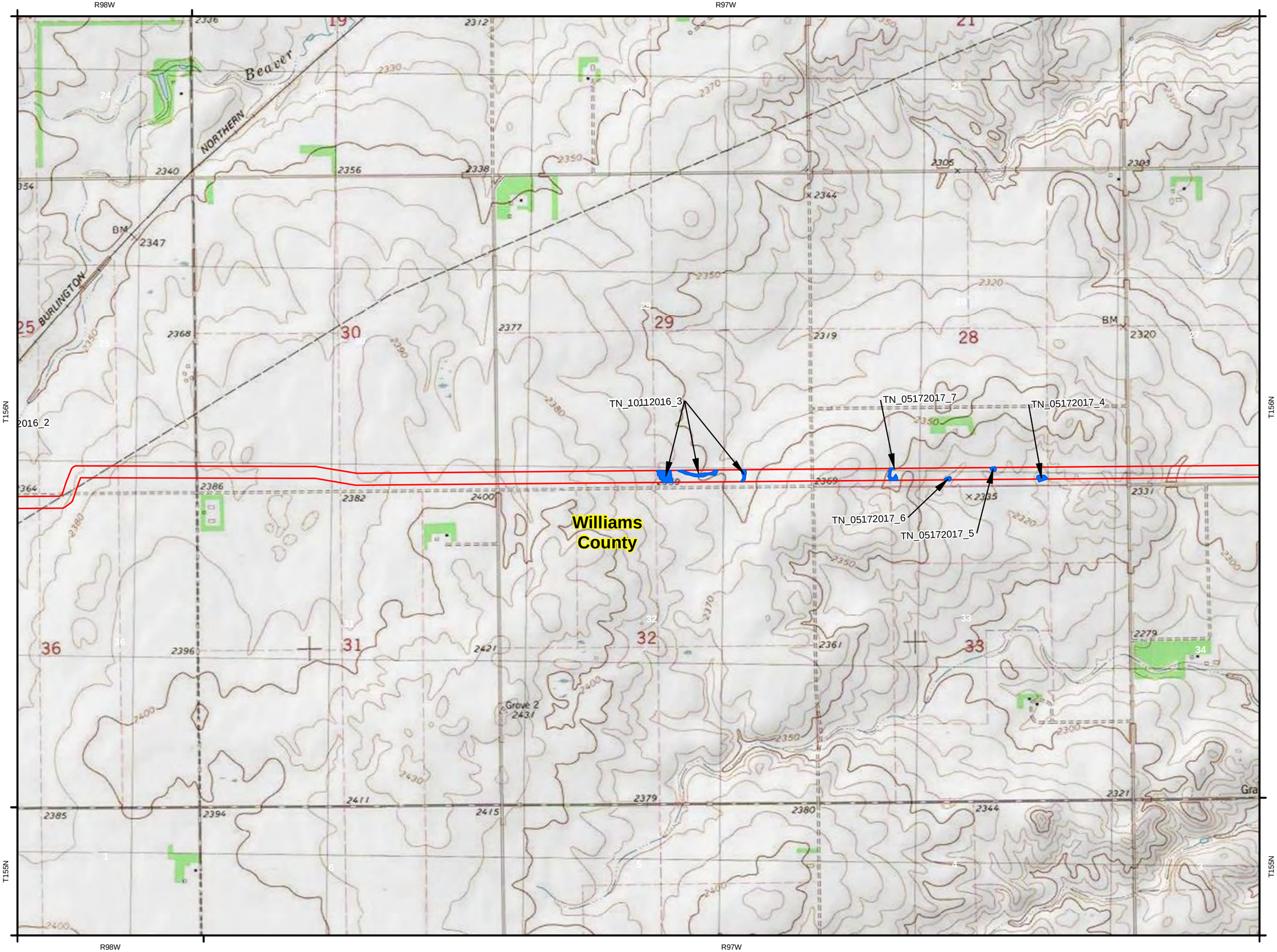

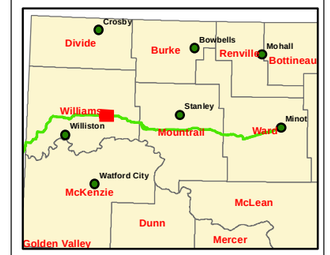

Legend

- POWUS
- Delineated Wetlands
- Study Area
- No Survey Permission

0 500 1,000 2,000 Feet

USGS Topographic

1 inch = 1,500 feet

Created Date: 6/9/2017

Created By: DNP

Cenex Pipeline, LLC
Refined Fuels Pipeline

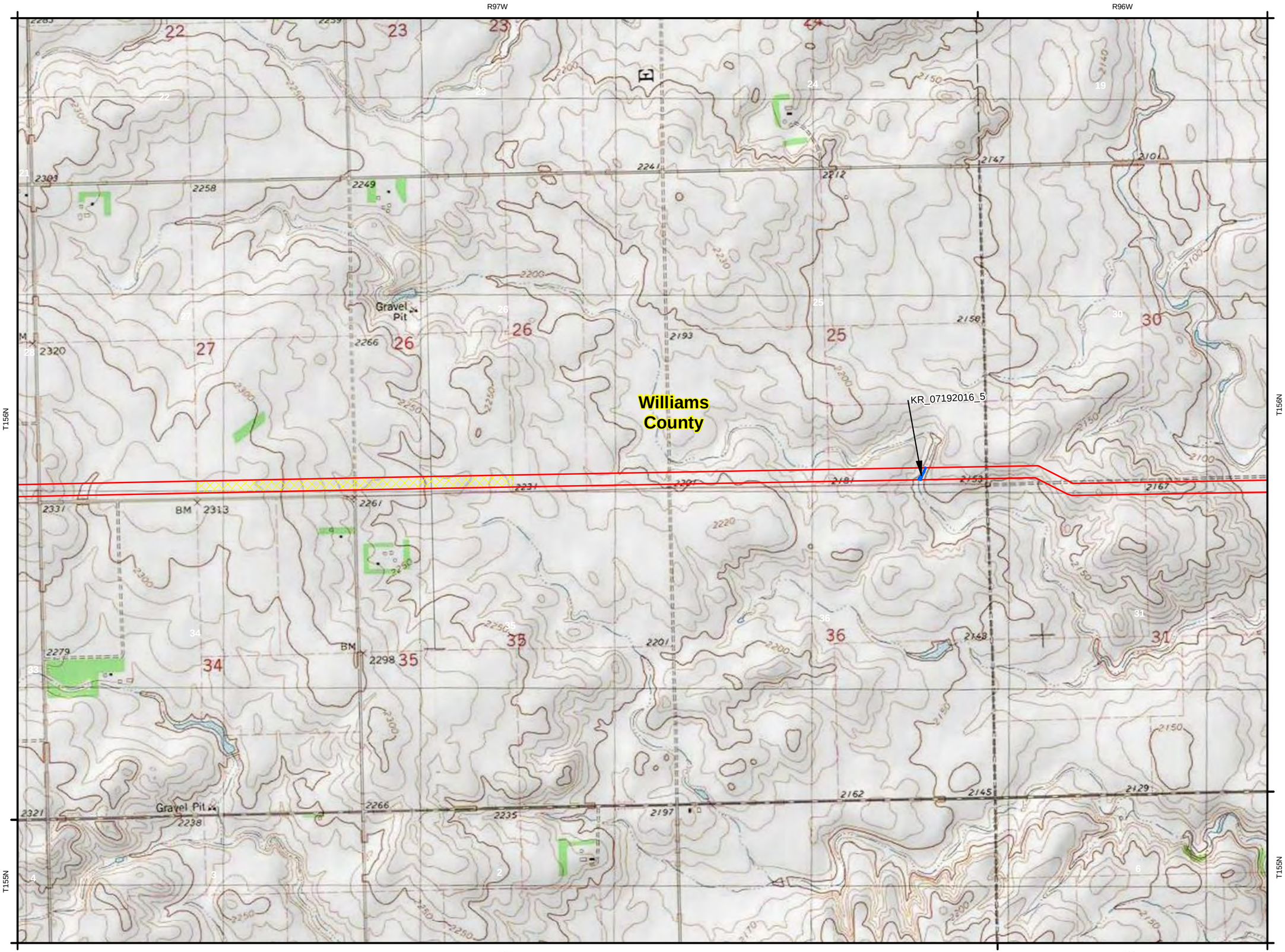

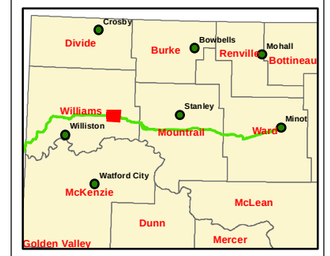

Legend

- POWUS
- Delineated Wetlands
- Study Area
- No Survey Permission

0 500 1,000 2,000 Feet

USGS Topographic

1 inch = 1,500 feet

Created Date: 6/9/2017

Created By: DNP

Cenex Pipeline, LLC
Refined Fuels Pipeline

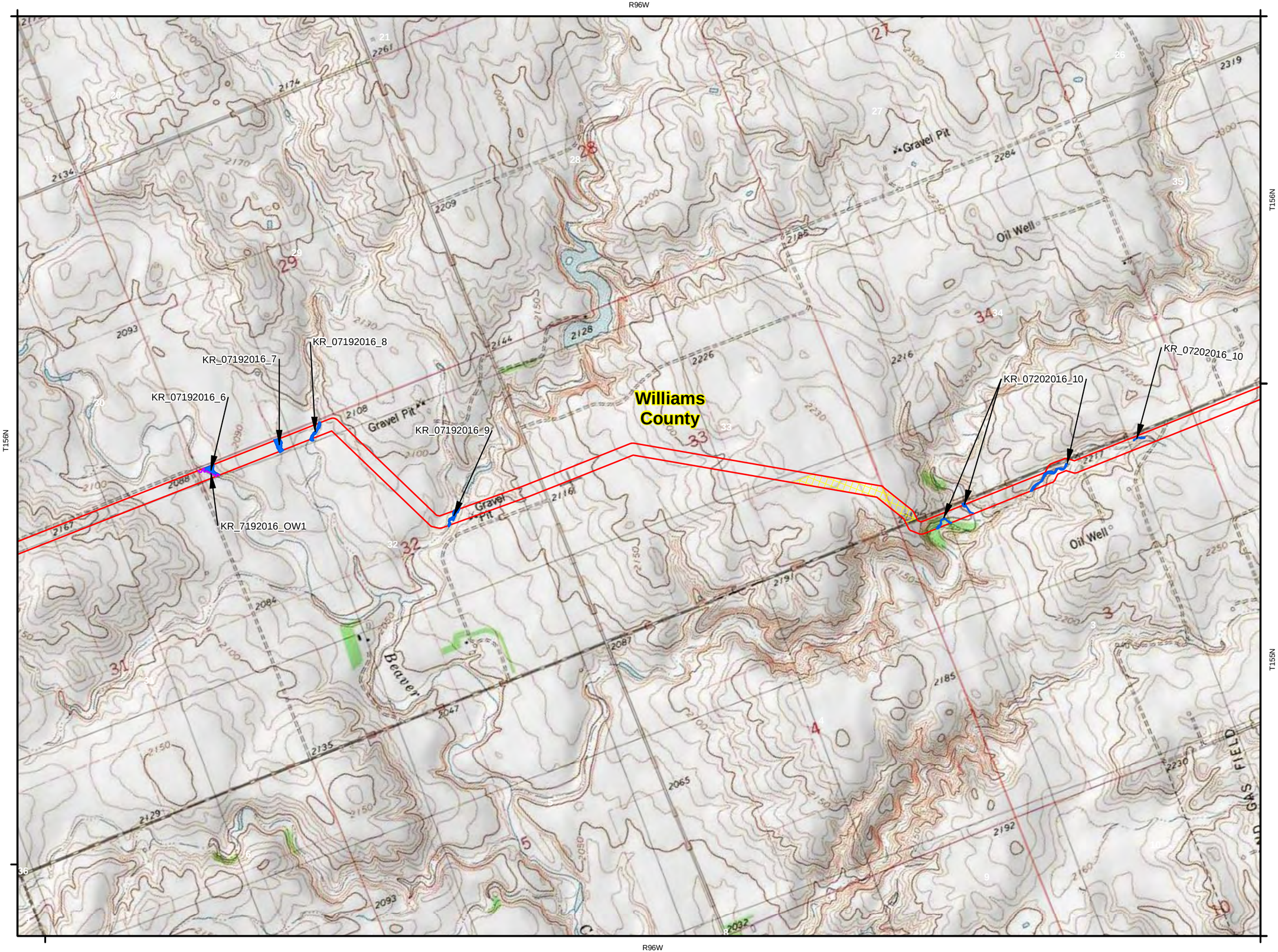

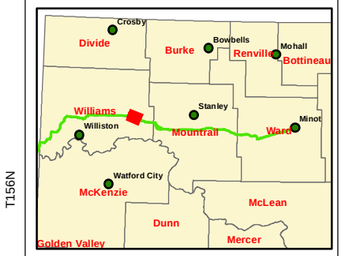

Legend

- POWUS
- Delineated Wetlands
- Study Area
- No Survey Permission

0 500 1,000 2,000 Feet

USGS Topographic

1 inch = 1,500 feet

Created Date: 6/9/2017

Created By: DNP

Cenex Pipeline, LLC
Refined Fuels Pipeline

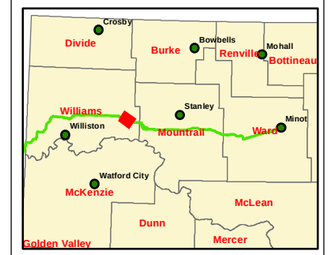

Legend

- POWUS
- Delineated Wetlands
- Study Area
- No Survey Permission

0 500 1,000 2,000 Feet

USGS Topographic

1 inch = 1,500 feet

Created Date: 6/9/2017

Created By: DNP

R95W

T155N

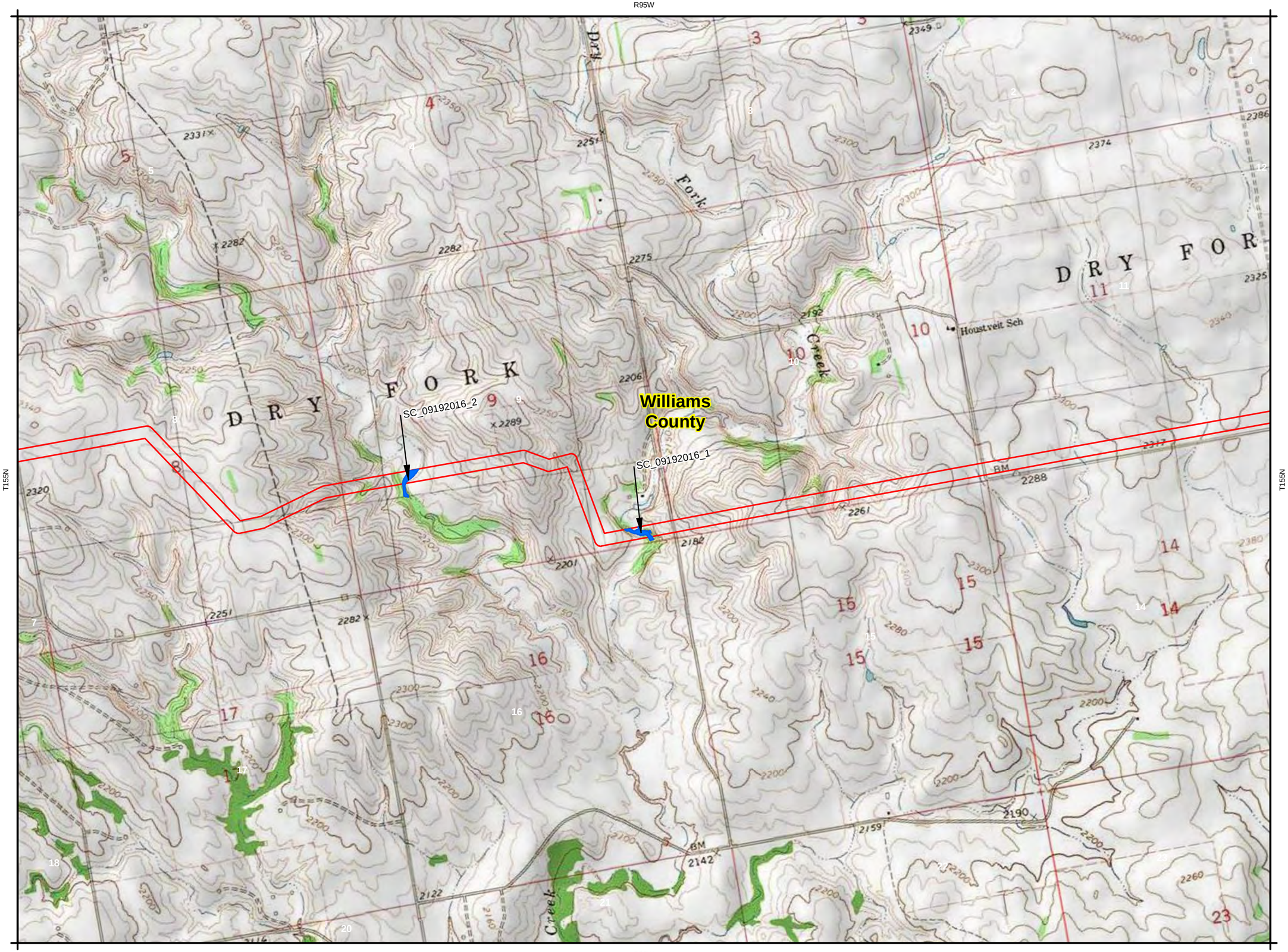

T155N

R95W

Cenex Pipeline, LLC
Refined Fuels Pipeline

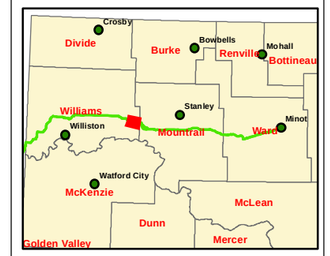

Legend

- POWUS
- Delineated Wetlands
- Study Area
- No Survey Permission

0 500 1,000 2,000 Feet

USGS Topographic

1 inch = 1,500 feet

Created Date: 6/9/2017

Created By: DNP

Cenex Pipeline, LLC
Refined Fuels Pipeline

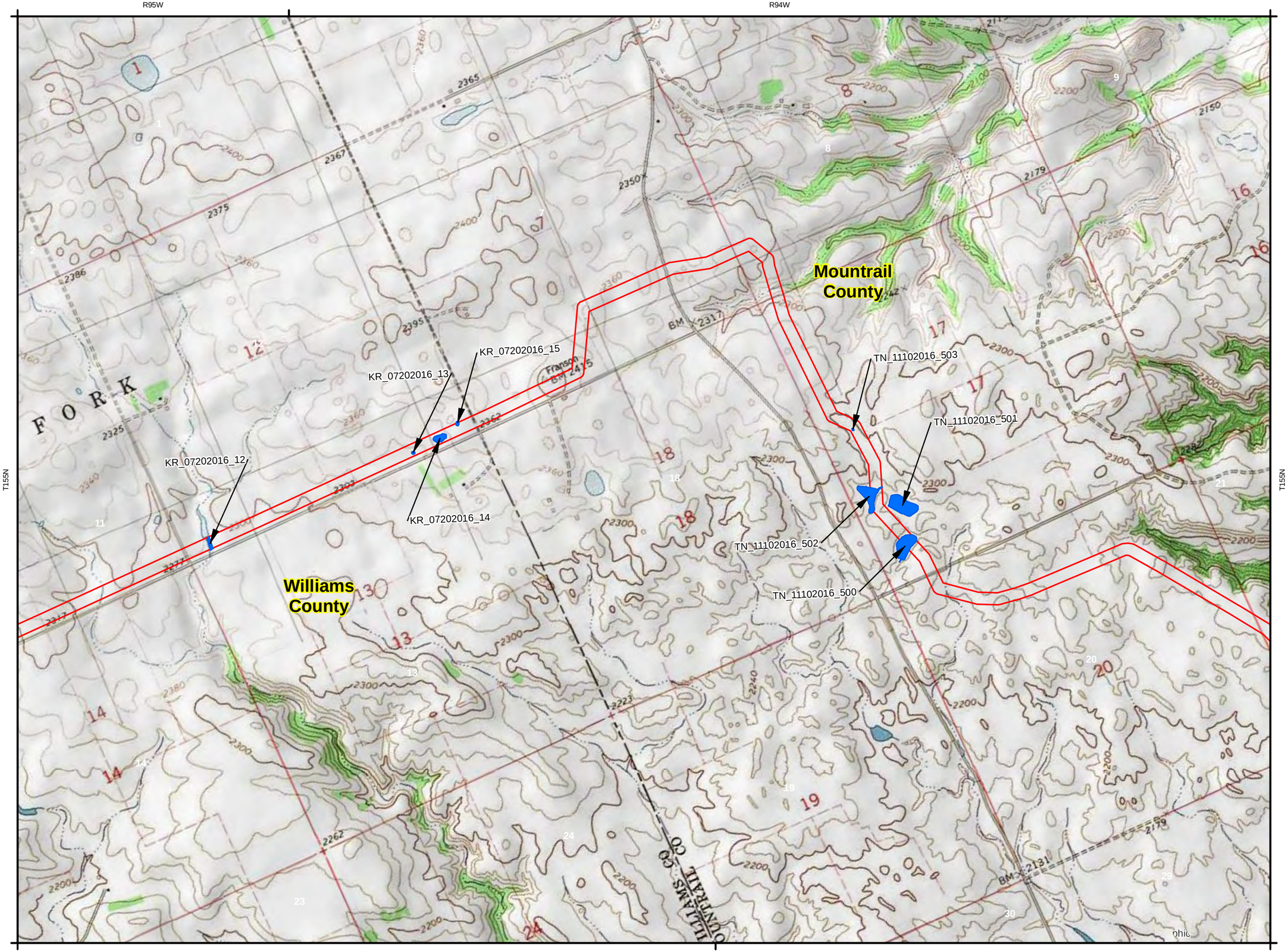

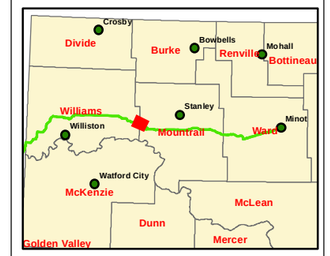

Legend

- POWUS
- Delineated Wetlands
- Study Area
- No Survey Permission

0 500 1,000 2,000 Feet

USGS Topographic

1 inch = 1,500 feet

Created Date: 6/9/2017

Created By: DNP

Cenex Pipeline, LLC
Refined Fuels Pipeline

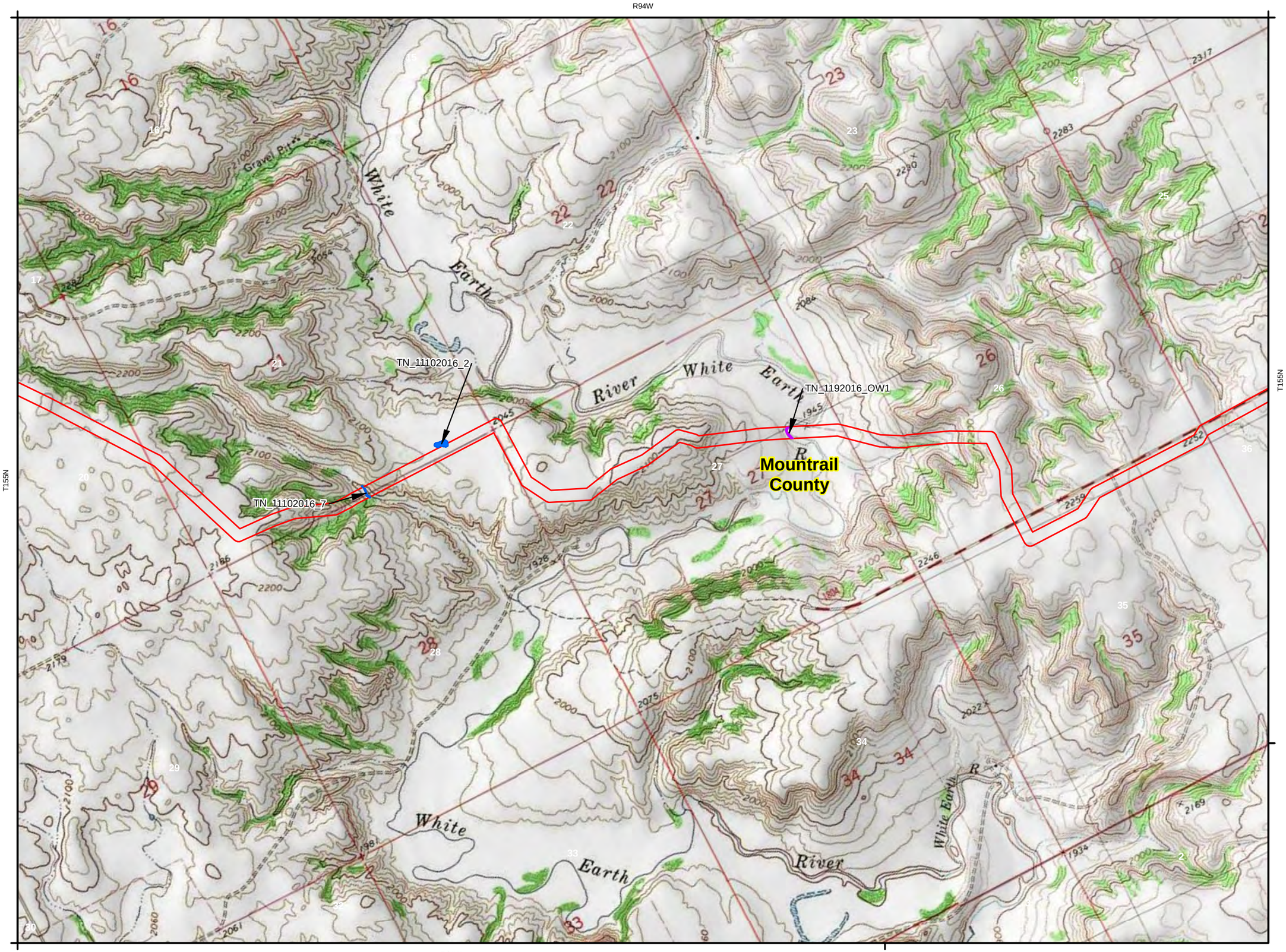

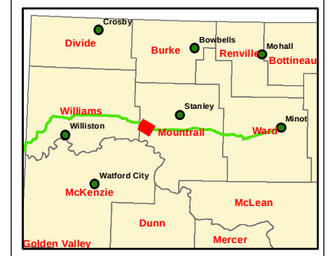

Legend

- POWUS
- Delineated Wetlands
- Study Area
- No Survey Permission

0 500 1,000 2,000 Feet

USGS Topographic

1 inch = 1,500 feet

Created Date: 6/9/2017

Created By: DNP

Cenex Pipeline, LLC
Refined Fuels Pipeline

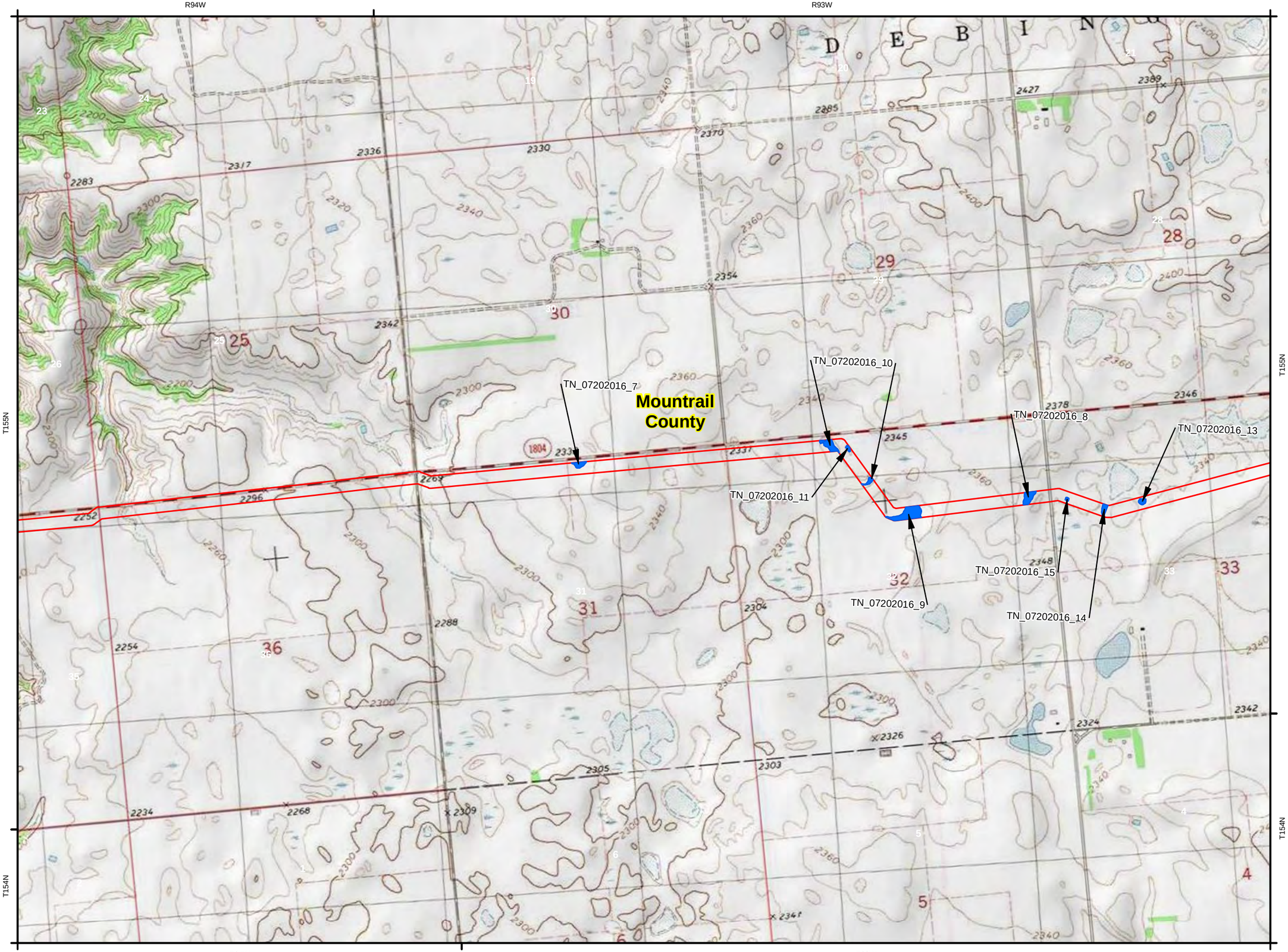

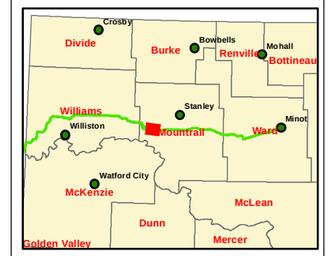

Legend

- POWUS
- Delineated Wetlands
- Study Area
- No Survey Permission

0 500 1,000 2,000 Feet

USGS Topographic

1 inch = 1,500 feet

Created Date: 6/9/2017

Created By: DNP

Cenex Pipeline, LLC
Refined Fuels Pipeline

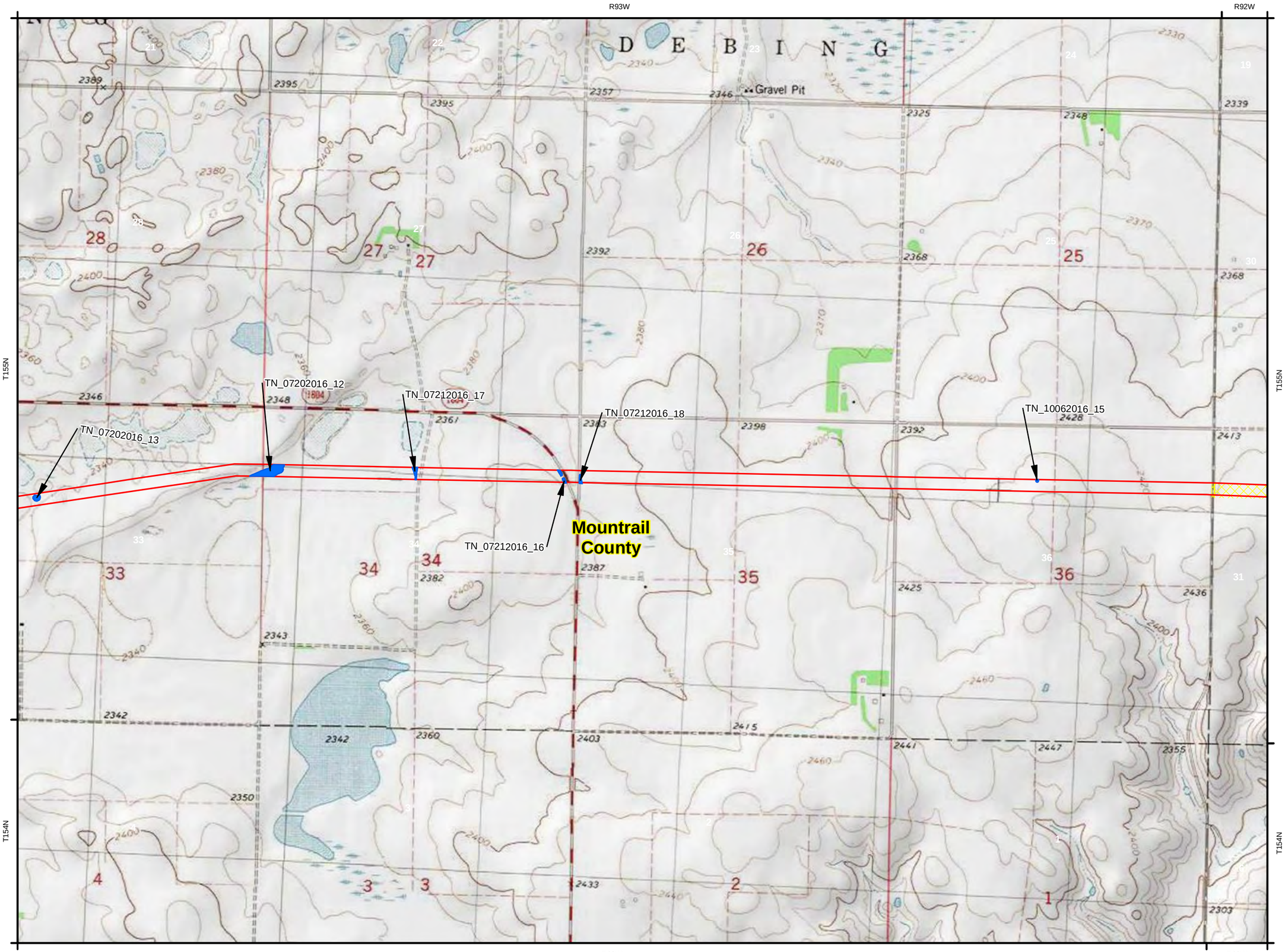

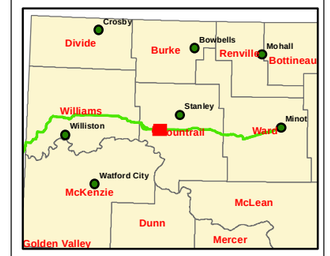

Legend

- POWUS
- Delineated Wetlands
- Study Area
- No Survey Permission

0 500 1,000 2,000 Feet

USGS Topographic

1 inch = 1,500 feet

Created Date: 6/9/2017

Created By: DNP

Cenex Pipeline, LLC
Refined Fuels Pipeline

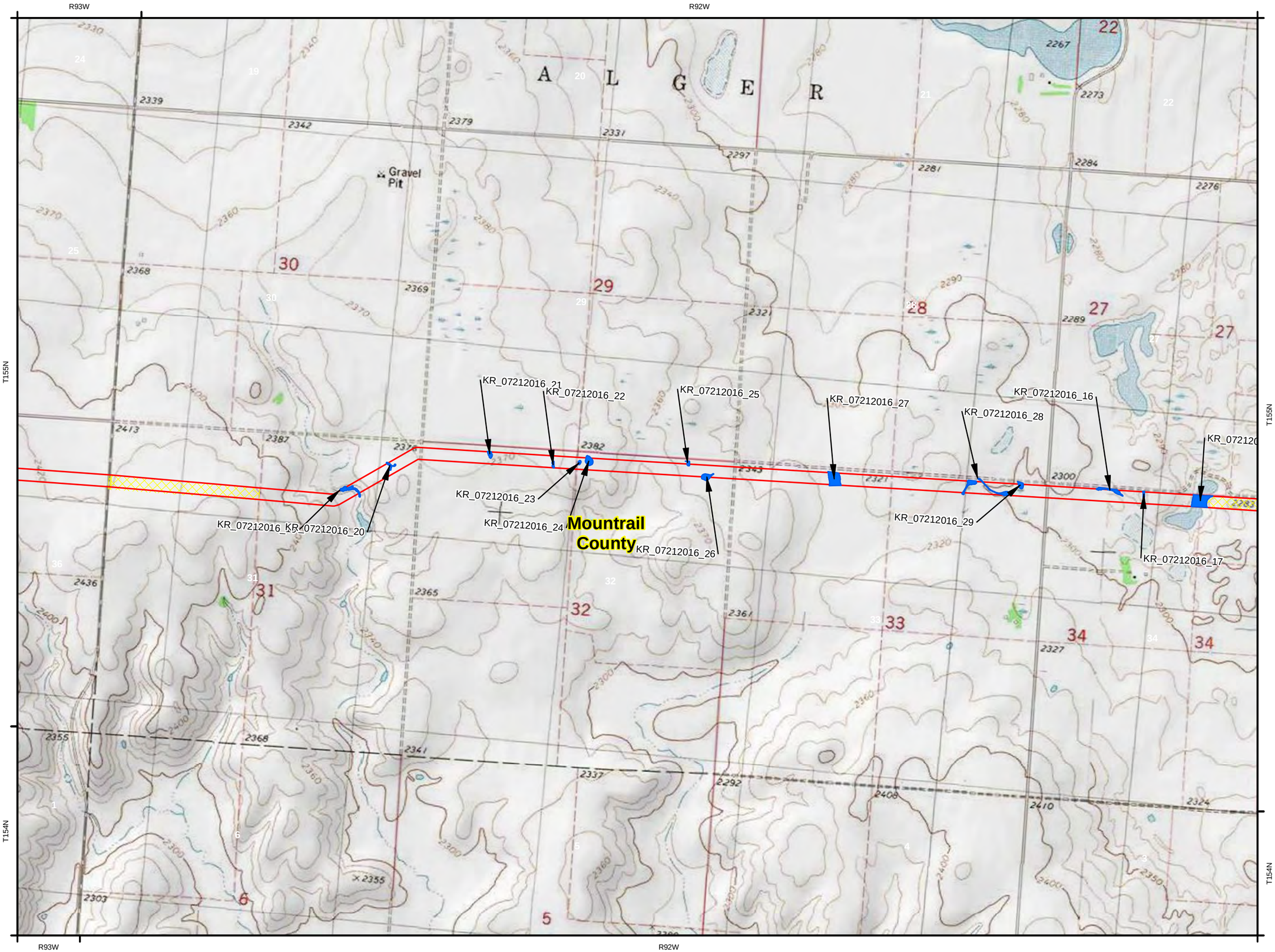

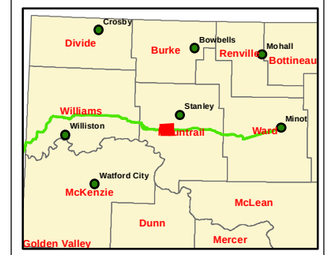

Legend

- POWUS
- Delineated Wetlands
- Study Area
- No Survey Permission

0 500 1,000 2,000 Feet

USGS Topographic

1 inch = 1,500 feet

Created Date: 6/9/2017

Created By: DNP

Cenex Pipeline, LLC
Refined Fuels Pipeline

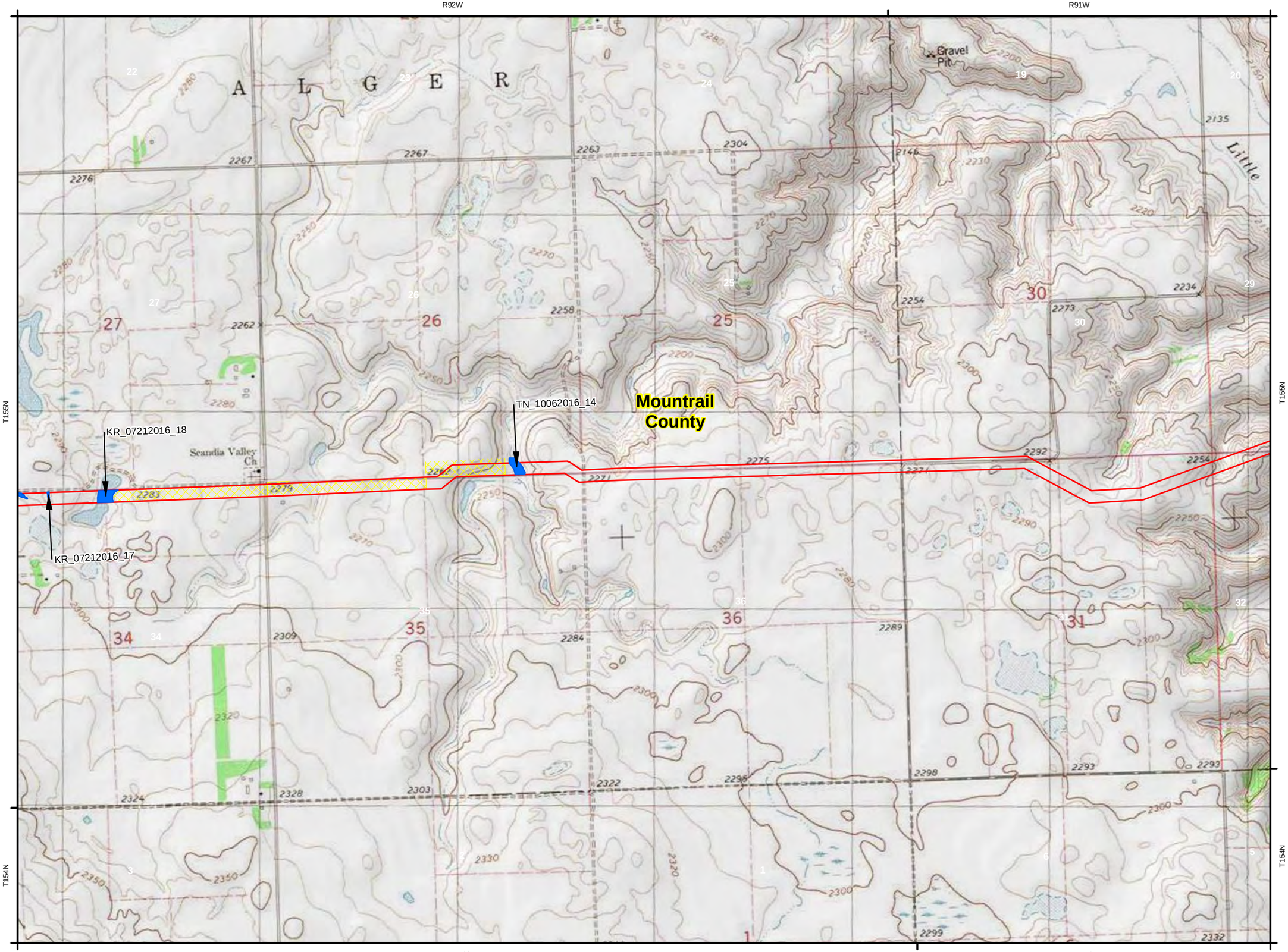

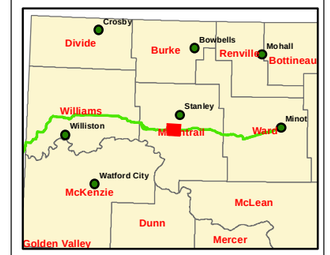

Legend

- POWUS
- Delineated Wetlands
- Study Area
- No Survey Permission

0 500 1,000 2,000 Feet

USGS Topographic

1 inch = 1,500 feet

Created Date: 6/9/2017

Created By: DNP

Cenex Pipeline, LLC
Refined Fuels Pipeline

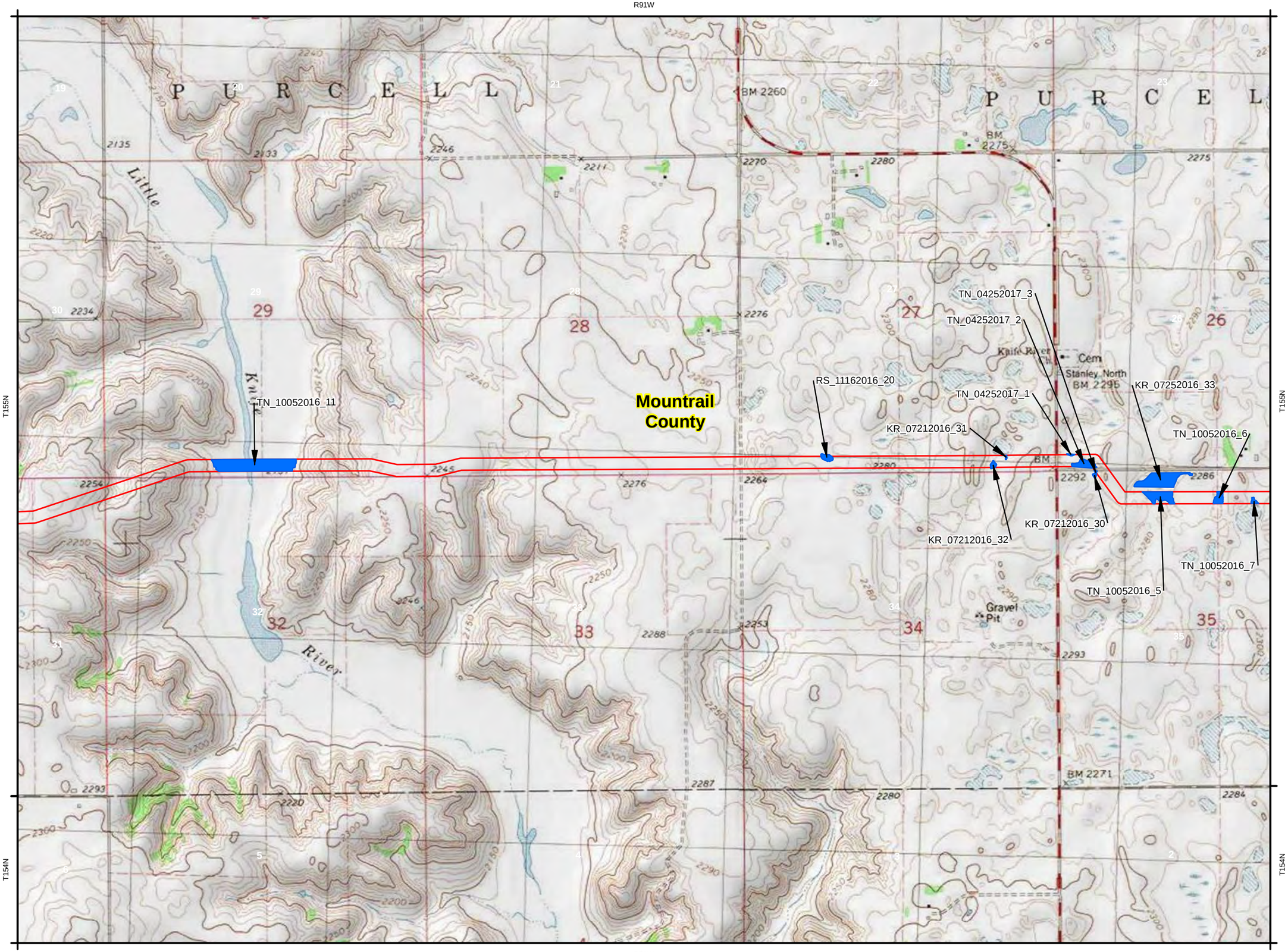

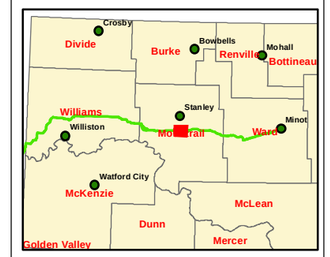

Legend

- POWUS
- Delineated Wetlands
- Study Area
- No Survey Permission

0 500 1,000 2,000 Feet

USGS Topographic

1 inch = 1,500 feet

Created Date: 6/9/2017

Created By: DNP

Cenex Pipeline, LLC
Refined Fuels Pipeline

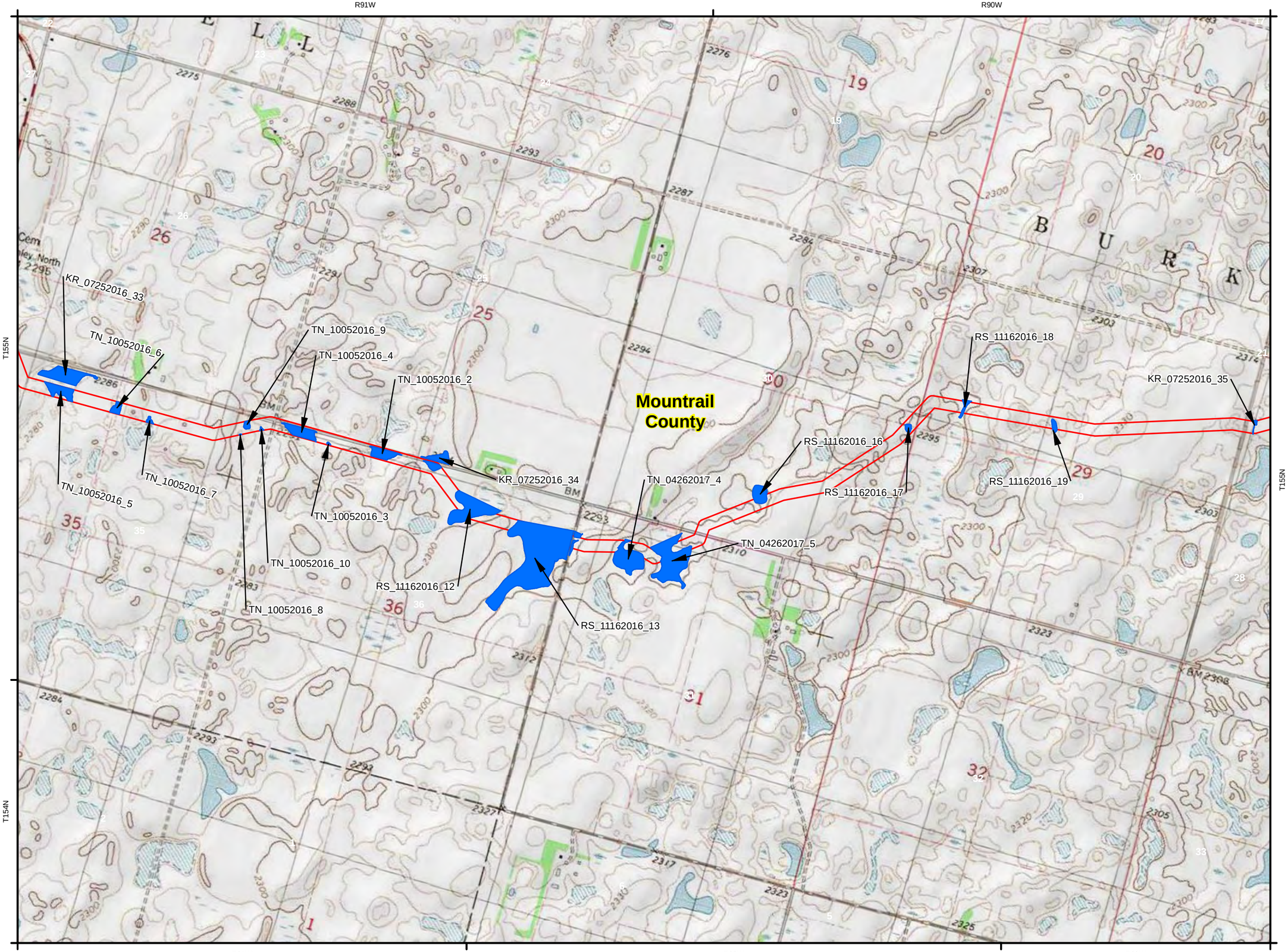

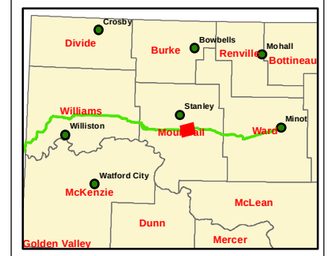

Legend

- POWUS
- Delineated Wetlands
- Study Area
- No Survey Permission

0 500 1,000 2,000 Feet

USGS Topographic

1 inch = 1,500 feet

Created Date: 6/9/2017

Created By: DNP

R90W

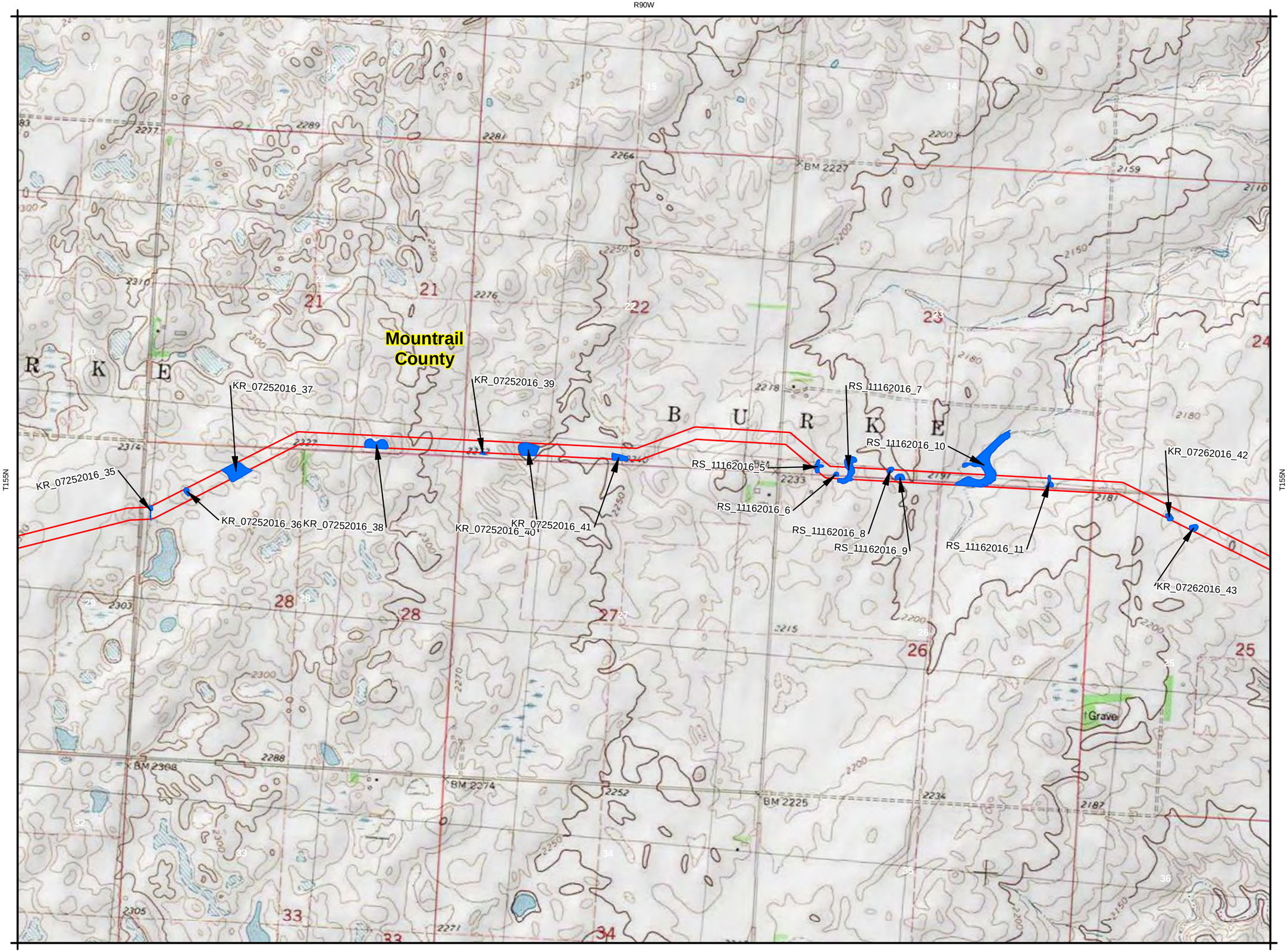

Cenex Pipeline, LLC
Refined Fuels Pipeline

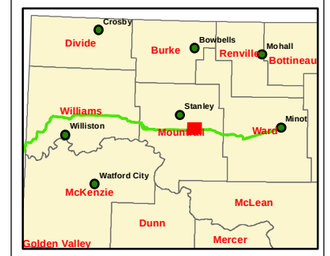

Legend

- POWUS
- Delineated Wetlands
- Study Area
- No Survey Permission

0 500 1,000 2,000 Feet

USGS Topographic

1 inch = 1,500 feet

Created Date: 6/9/2017

Created By: DNP

Cenex Pipeline, LLC
Refined Fuels Pipeline

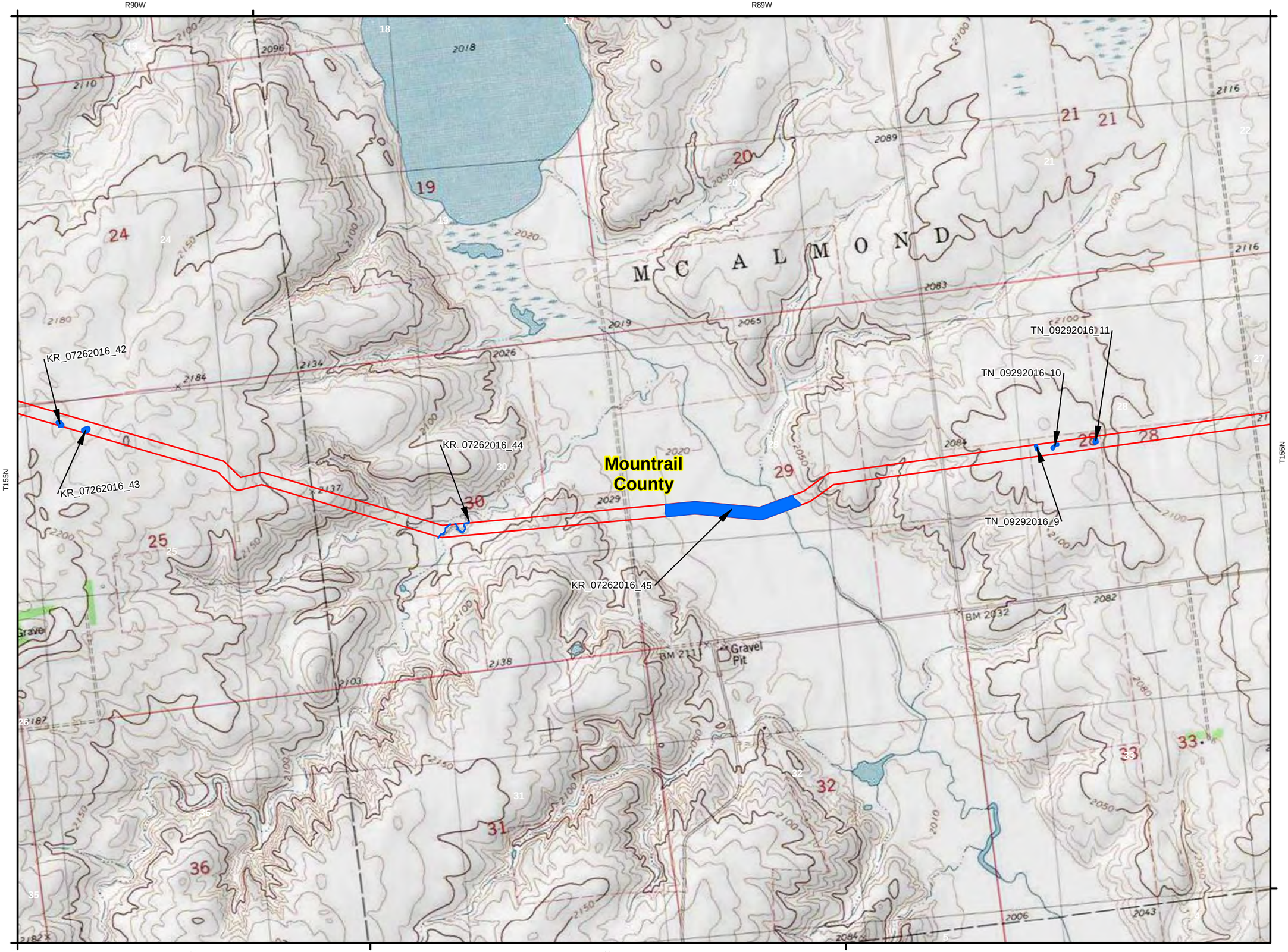

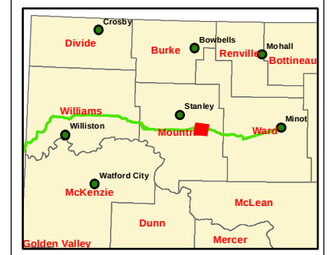

Legend

- POWUS
- Delineated Wetlands
- Study Area
- No Survey Permission

0 500 1,000 2,000 Feet

USGS Topographic

1 inch = 1,500 feet

Created Date: 6/9/2017

Created By: DNP

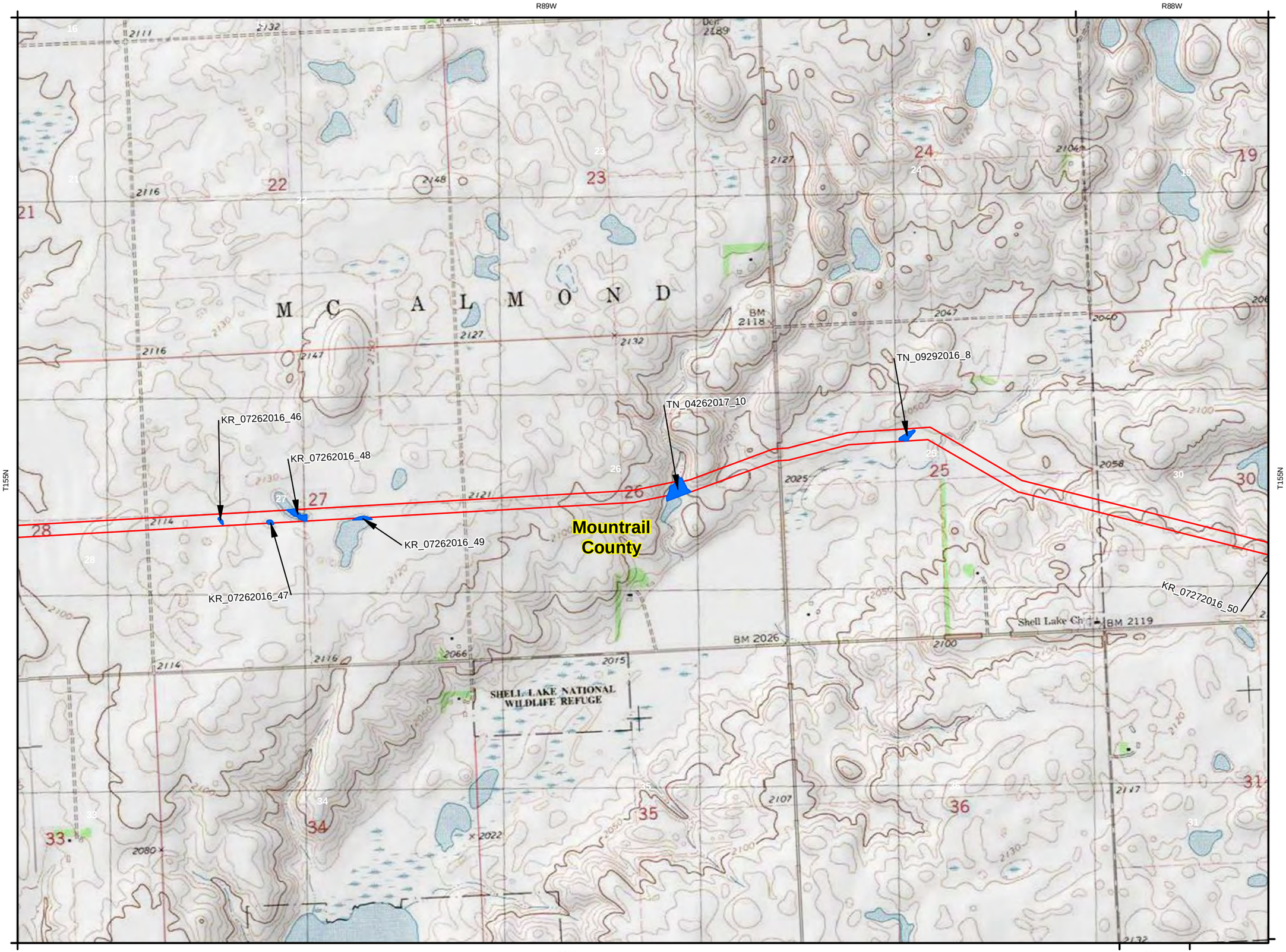

Cenex Pipeline, LLC Refined Fuels Pipeline

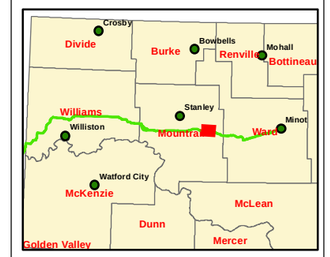

Legend

- POWUS
- Delineated Wetlands
- Study Area
- No Survey Permission

0 500 1,000 2,000 Feet

USGS Topographic

1 inch = 1,500 feet

Created Date: 6/9/2017

Created By: DNP

Cenex Pipeline, LLC
Refined Fuels Pipeline

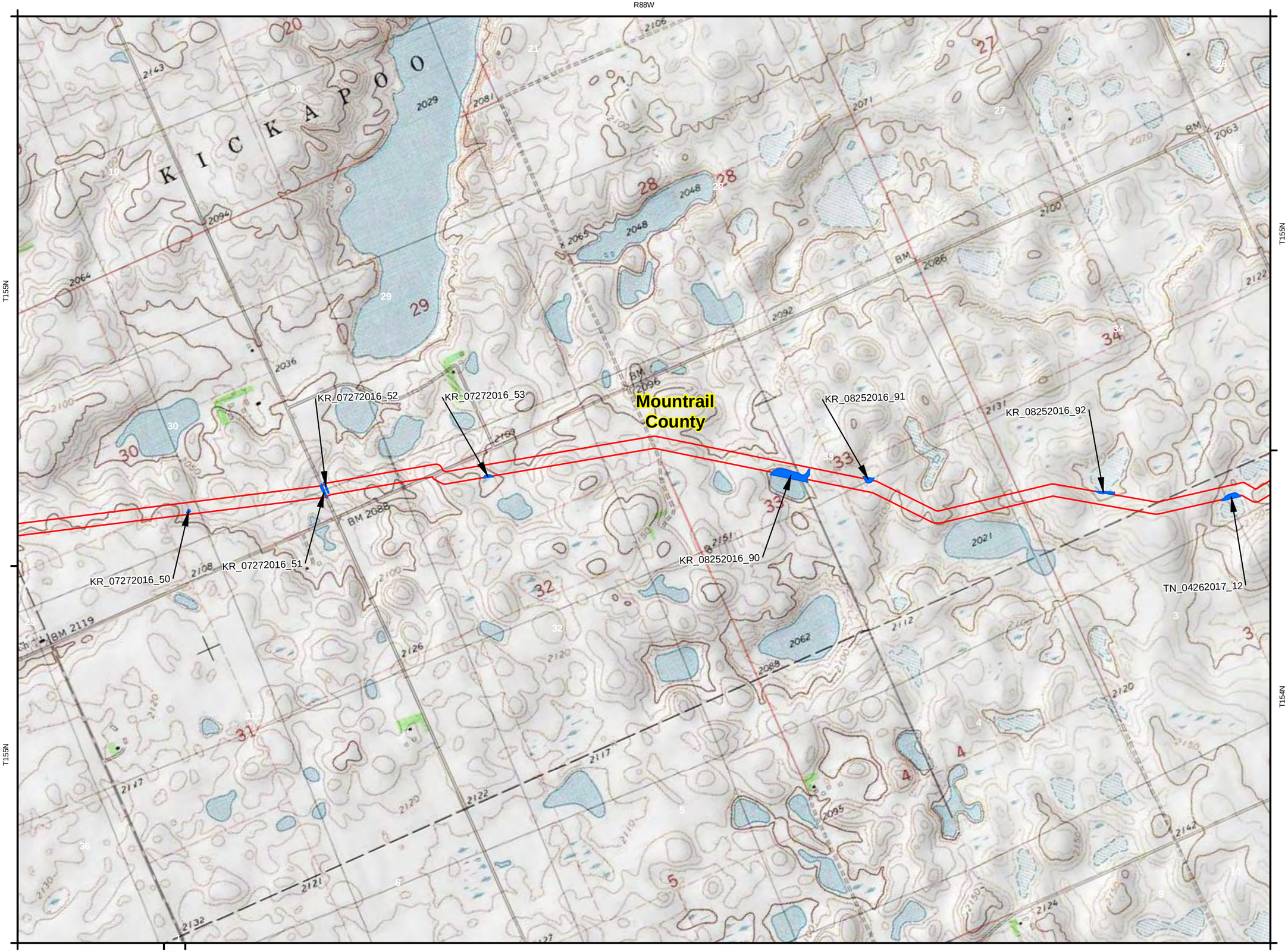

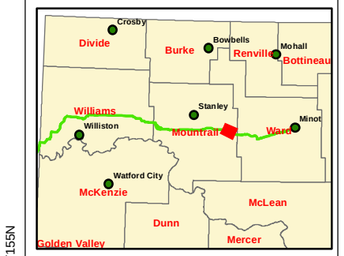

Legend

- POWUS
- Delineated Wetlands
- Study Area
- No Survey Permission

0 500 1,000 2,000 Feet

USGS Topographic

1 inch = 1,500 feet

Created Date: 6/9/2017

Created By: DNP

Cenex Pipeline, LLC
Refined Fuels Pipeline

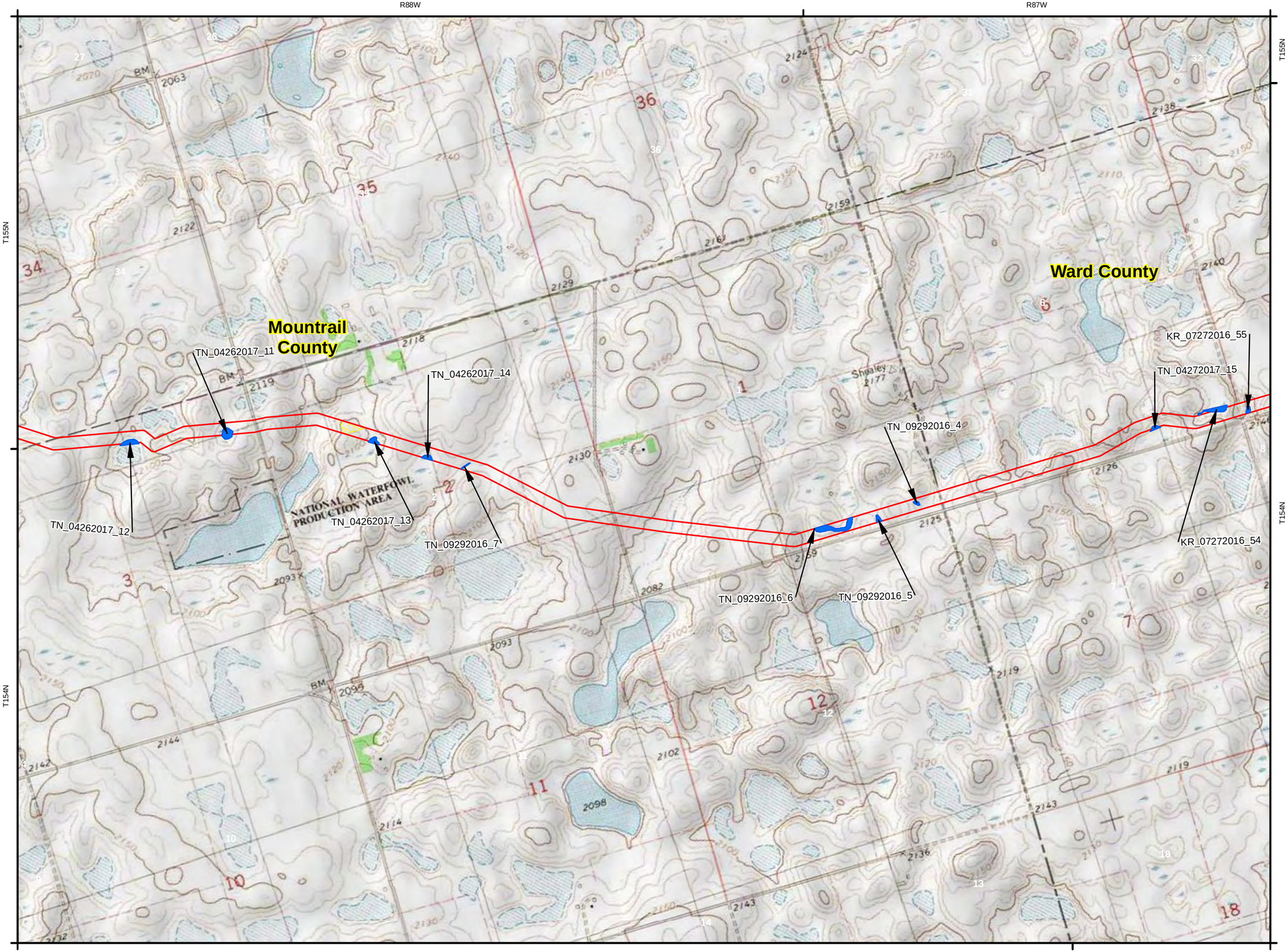

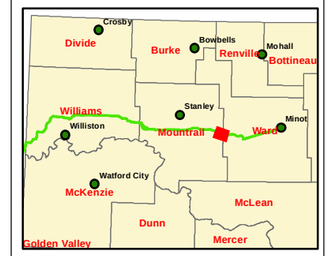

Legend

- POWUS
- Delineated Wetlands
- Study Area
- No Survey Permission

0 500 1,000 2,000 Feet

USGS Topographic

1 inch = 1,500 feet

Created Date: 6/9/2017

Created By: DNP

Cenex Pipeline, LLC
Refined Fuels Pipeline

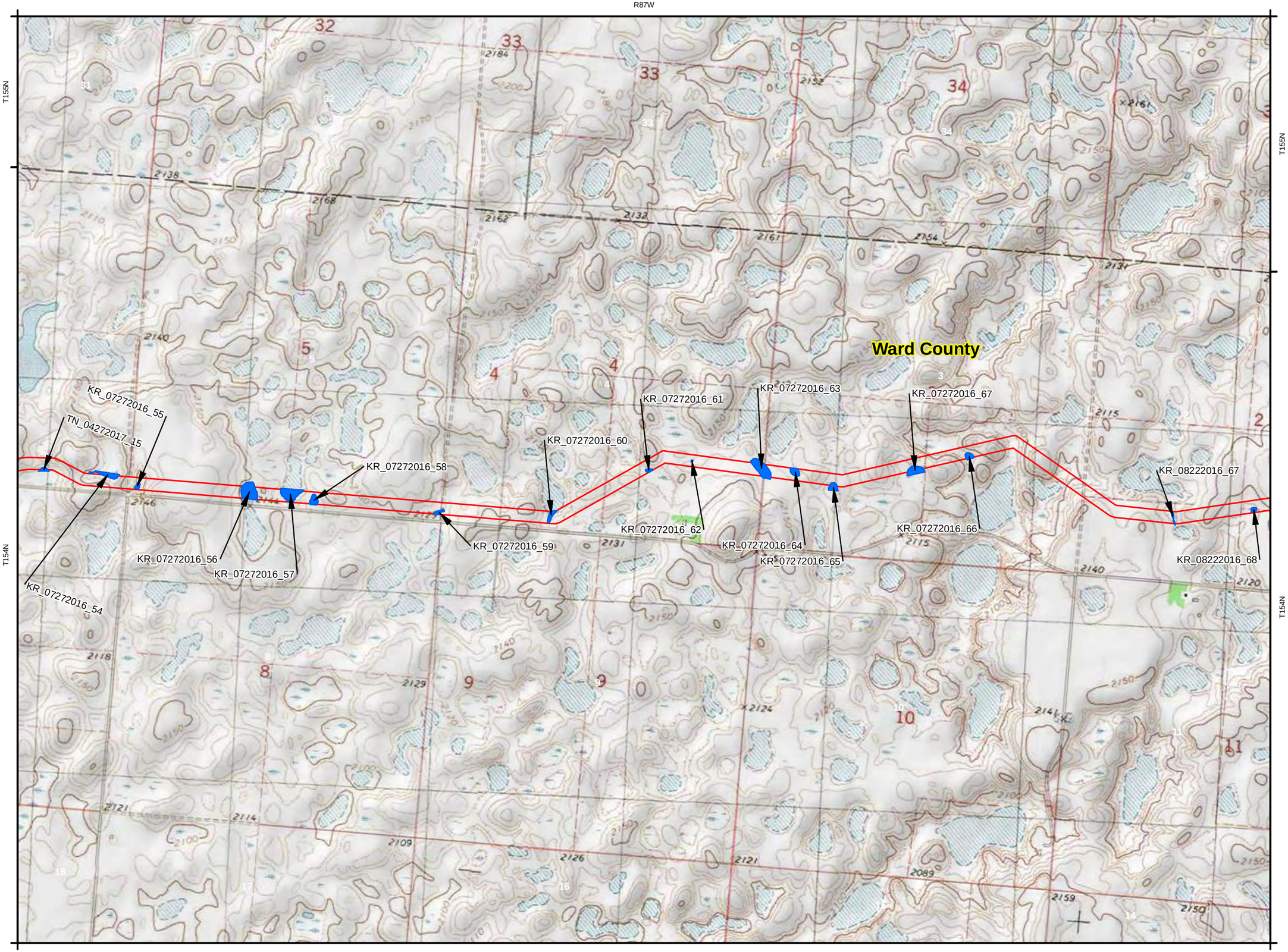

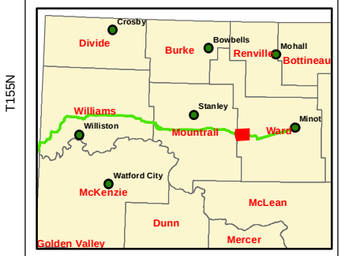

Legend

- POWUS
- Delineated Wetlands
- Study Area
- No Survey Permission

0 500 1,000 2,000 Feet

USGS Topographic

1 inch = 1,500 feet

Created Date: 6/9/2017

Created By: DNP

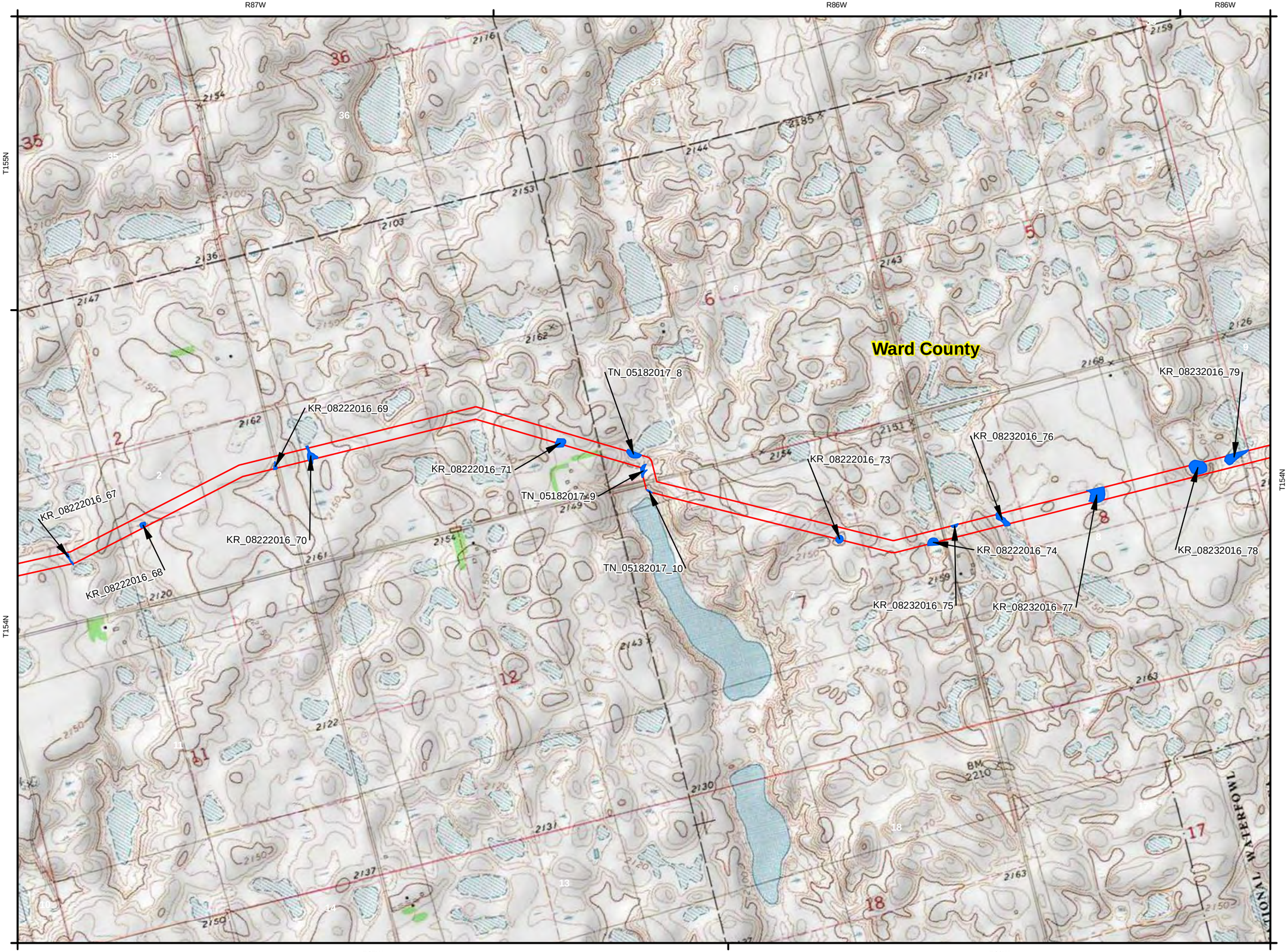

Cenex Pipeline, LLC
Refined Fuels Pipeline

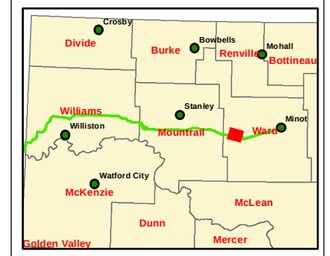

Legend

- POWUS
- Delineated Wetlands
- Study Area
- No Survey Permission

0 500 1,000 2,000 Feet

USGS Topographic

1 inch = 1,500 feet

Created Date: 6/9/2017

Created By: DNP

Cenex Pipeline, LLC
Refined Fuels Pipeline

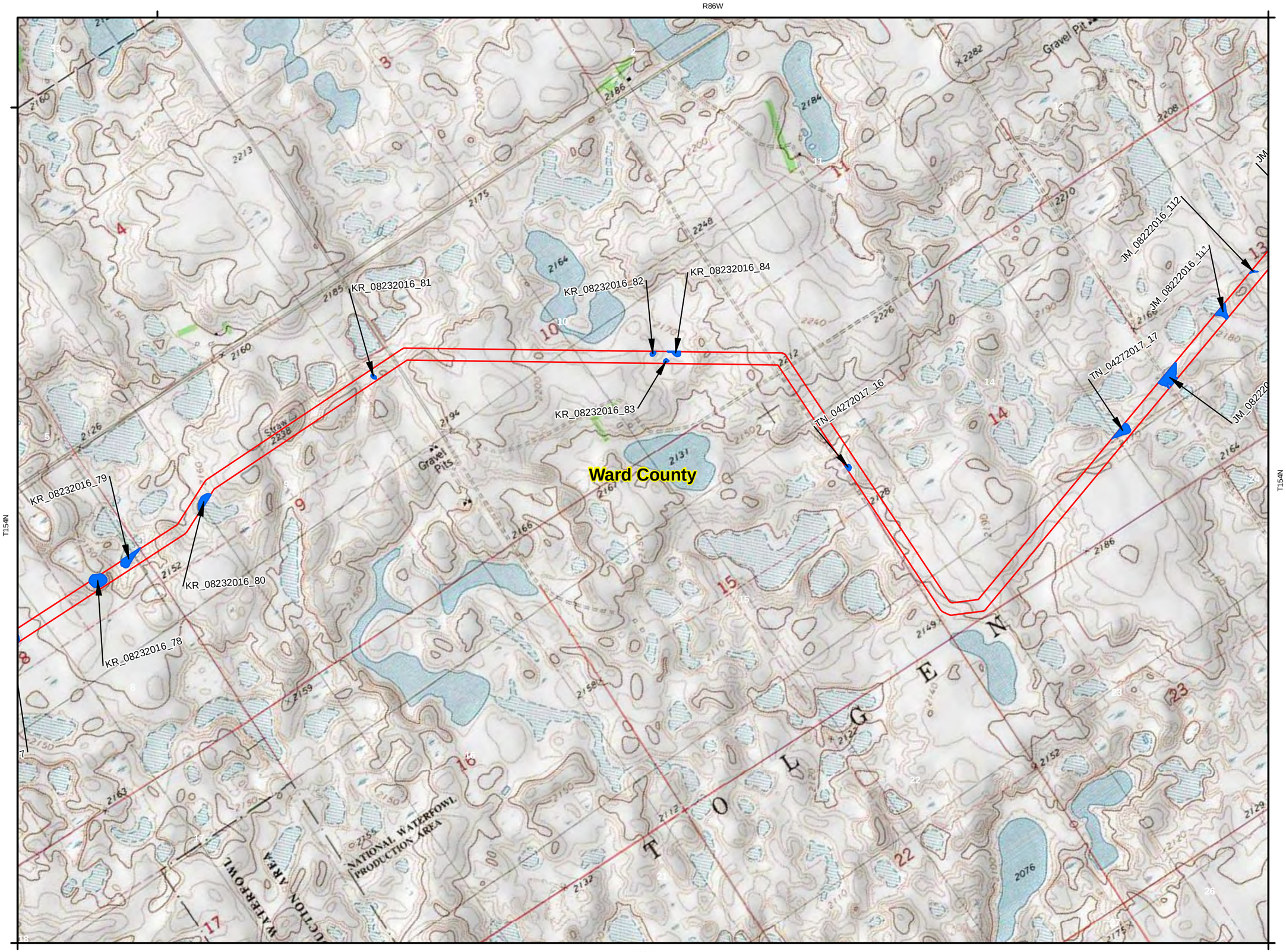

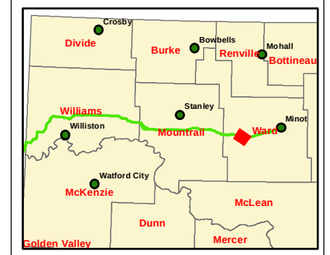

Legend

- POWUS
- Delineated Wetlands
- Study Area
- No Survey Permission

0 500 1,000 2,000 Feet

USGS Topographic

1 inch = 1,500 feet

Created Date: 6/9/2017

Created By: DNP

Cenex Pipeline, LLC
Refined Fuels Pipeline

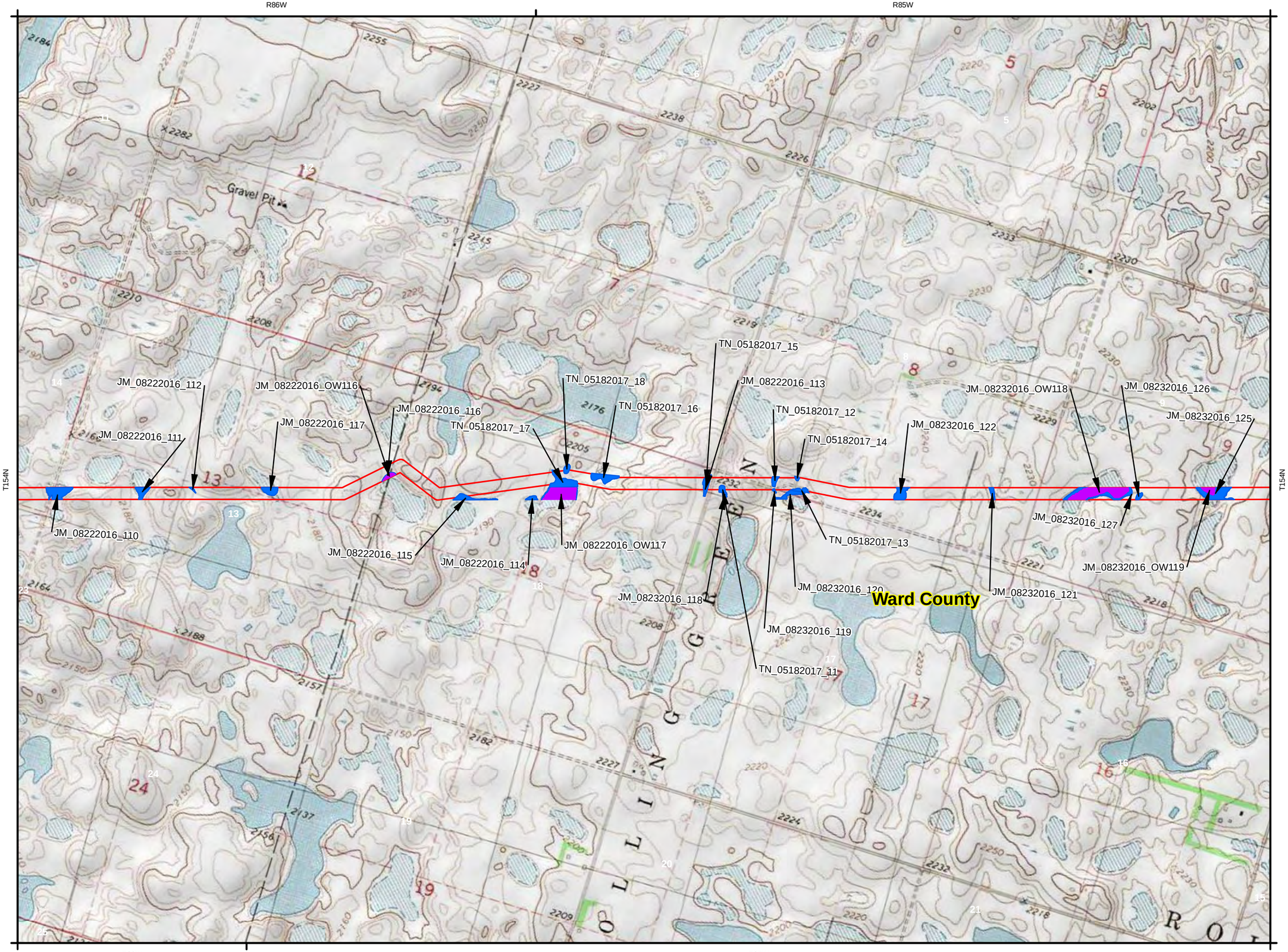

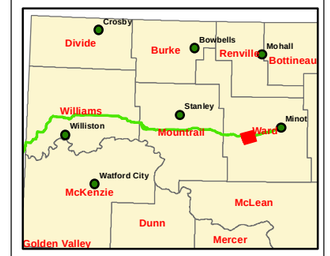

Legend

- POWUS
- Delineated Wetlands
- Study Area
- No Survey Permission

0 500 1,000 2,000 Feet

USGS Topographic

1 inch = 1,500 feet

Created Date: 6/9/2017

Created By: DNP

Cenex Pipeline, LLC
Refined Fuels Pipeline

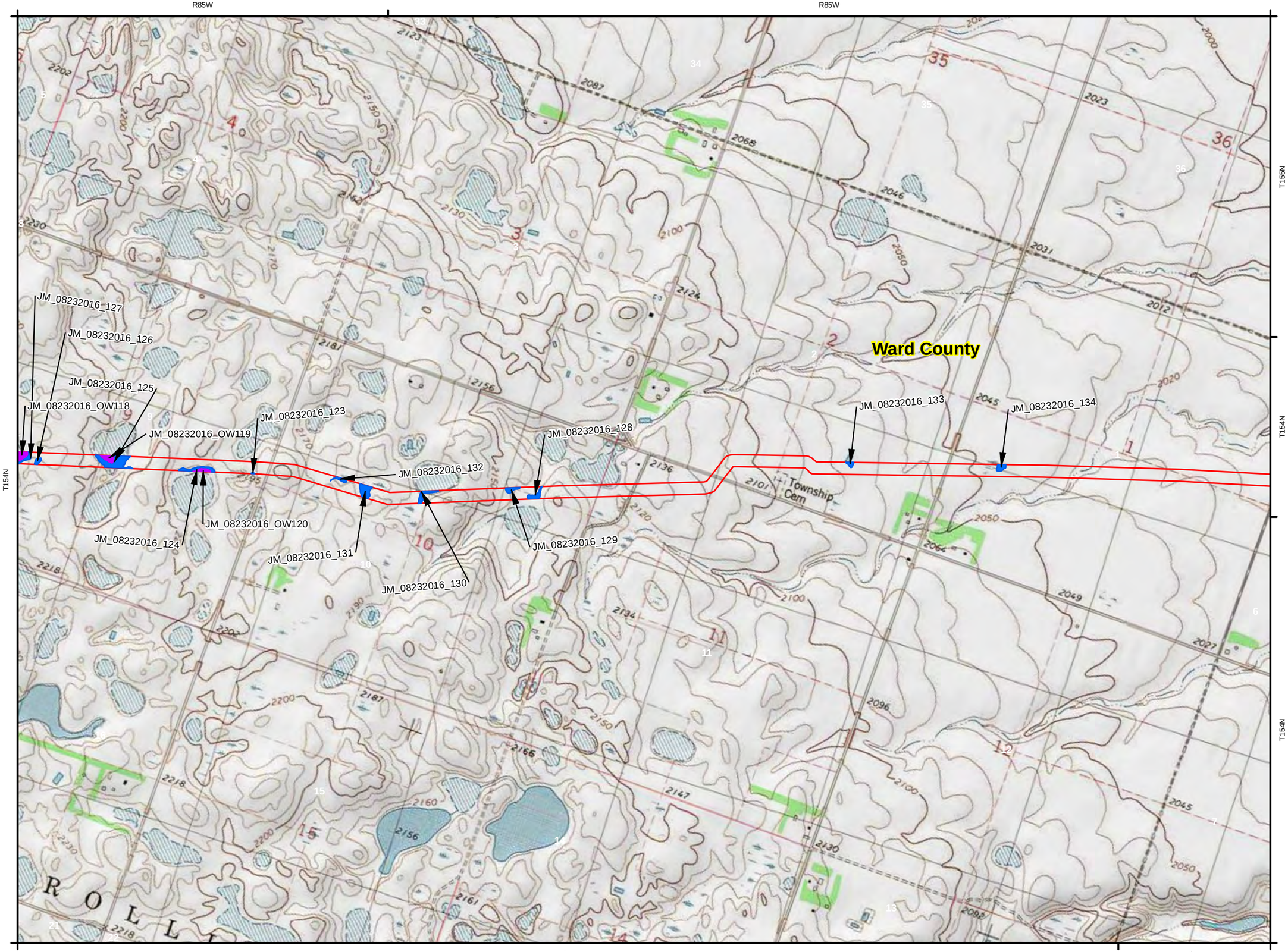

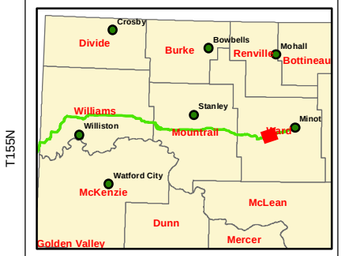

Legend

- POWUS
- Delineated Wetlands
- Study Area
- No Survey Permission

0 500 1,000 2,000 Feet

USGS Topographic

1 inch = 1,500 feet

Created Date: 6/9/2017

Created By: DNP

Cenex Pipeline, LLC
Refined Fuels Pipeline

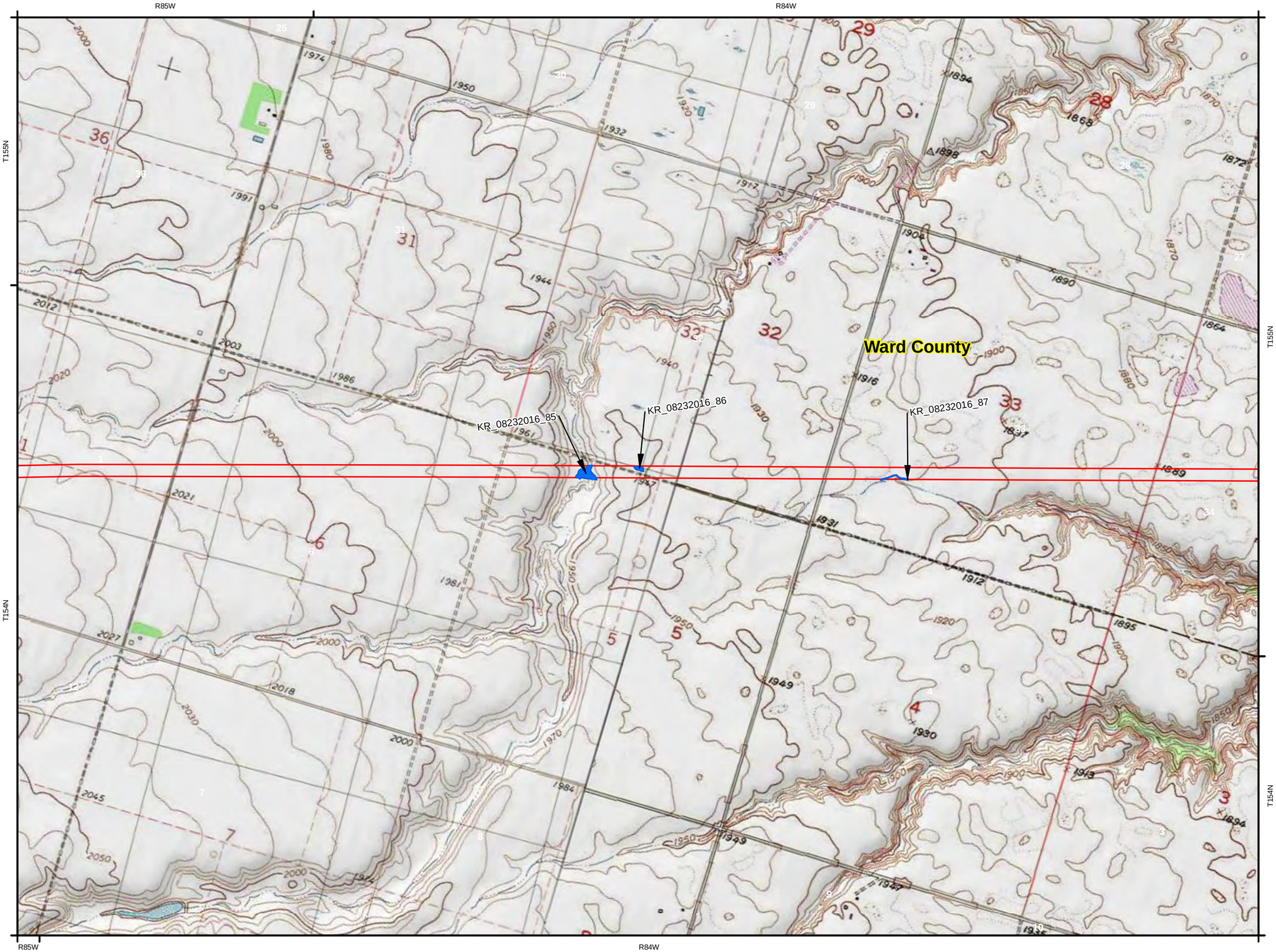

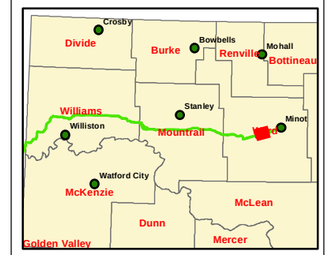

Legend

- POWUS
- Delineated Wetlands
- Study Area
- No Survey Permission

0 500 1,000 2,000 Feet

USGS Topographic

1 inch = 1,500 feet

Created Date: 6/9/2017

Created By: DNP

Cenex Pipeline, LLC
Refined Fuels Pipeline

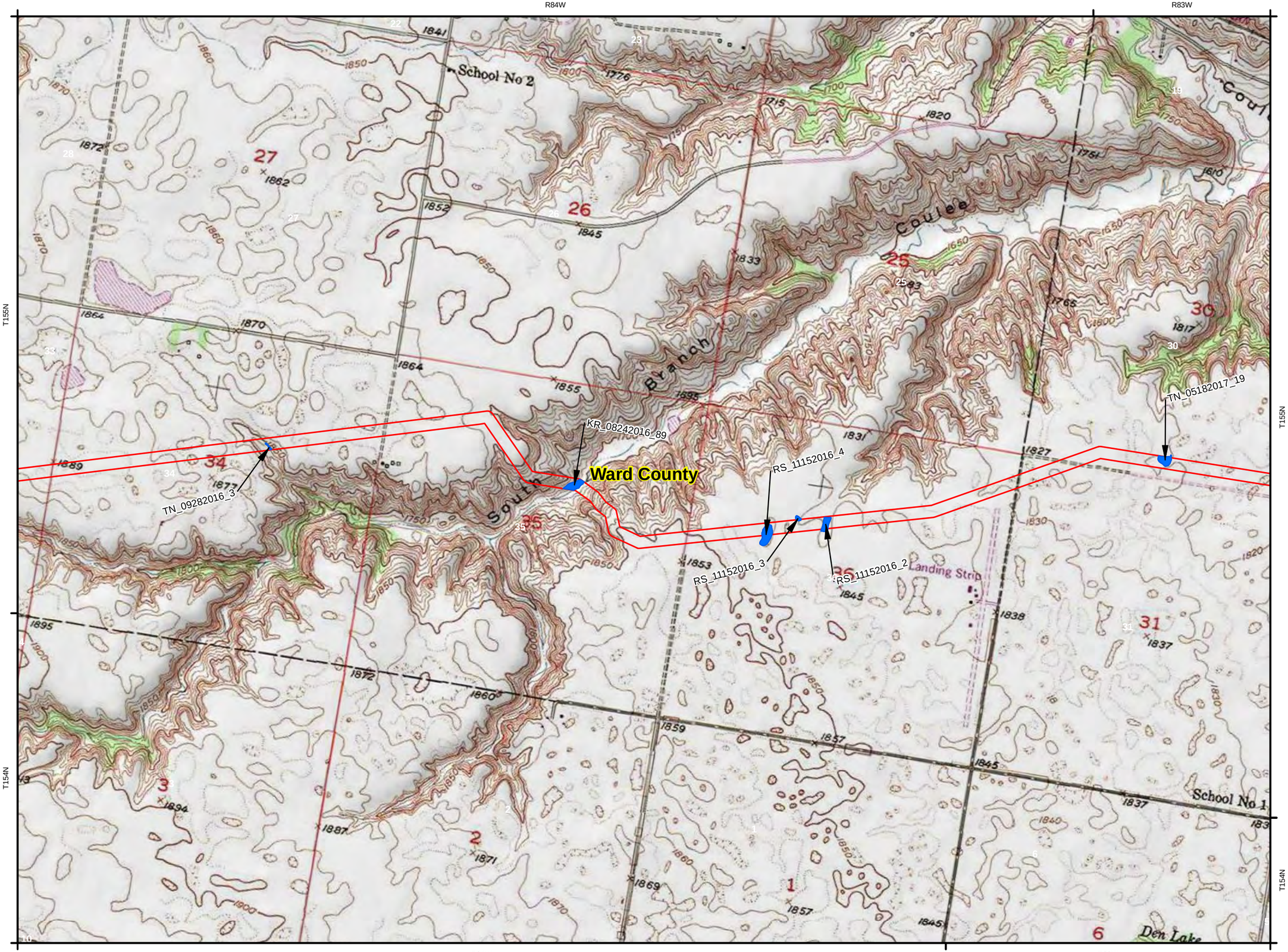

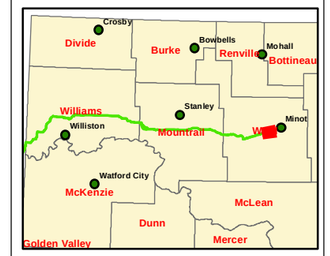

Legend

- POWUS
- Delineated Wetlands
- Study Area
- No Survey Permission

0 500 1,000 2,000 Feet

USGS Topographic

1 inch = 1,500 feet

Created Date: 6/9/2017

Created By: DNP

Cenex Pipeline, LLC
Refined Fuels Pipeline

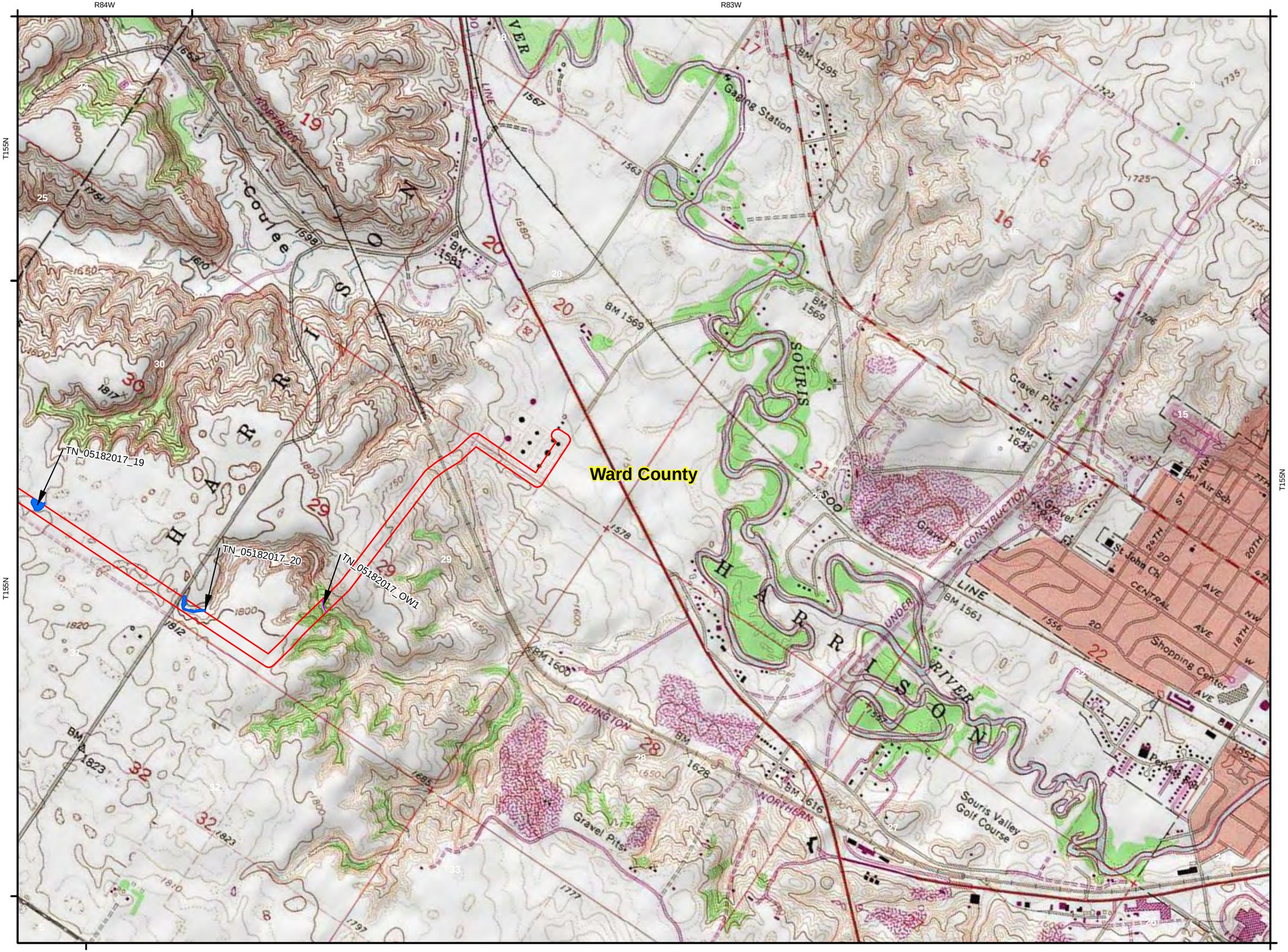

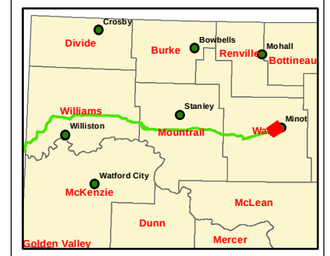

Legend

- POWUS
- Delineated Wetlands
- Study Area
- No Survey Permission

0 500 1,000 2,000 Feet

USGS Topographic

1 inch = 1,500 feet

Created Date: 6/19/2017

Created By: DNP

Appendix C

Wetland Photographs

Photo 1: View of Wetland JM_08222016_110.
Direction: West.

Photo 2: View of Wetland JM_08222016_111.
Direction: Northeast.

Photo 3: View of Wetland JM_08222016_112.
Direction: East.

Photo 4: View of Wetland JM_08222016_113.
Direction: West.

Photo 5: View of Wetland JM_08222016_114.
Direction: South.

Photo 6: View of Wetland JM_08222016_114.
Direction: West.

Photo 7: View of Wetland JM_08222016_115.
Direction: West.

Photo 8: View of Wetland JM_08222016_116.
Direction: Southwest.

Photo 9: View of Wetland JM_08222016_117.
Direction: Southwest.

Photo 10: View of Wetland JM_08222016_118.
Direction: Northwest.

Photo 11: View of Wetland JM_08222016_118.
Direction: Southeast.

Photo 12: View of Wetland JM_08222016_118.
Direction: East.

Photo 13: View of Wetland JM_08222016_119.
Direction: Southeast.

Photo 14: View of Wetland JM_08222016_120.
Direction: Southwest.

Photo 15: View of Wetland JM_08222016_121.
Direction: North.

Photo 16: View of Wetland JM_08222016_122.
Direction: Southeast.

Photo 17: View of Wetland JM_08222016_123.
Direction: Southeast.

Photo 18: View of Wetland JM_08222016_124.
Direction: Northeast.

Photo 19: View of Wetland JM_08222016_125.
Direction: Northwest.

Photo 20: View of Wetland JM_08222016_128.
Direction: Northwest.

Photo 21: View of Wetland JM_08222016_129.
Direction: East.

Photo 22: View of Wetland JM_08222016_130.
Direction: North.

Photo 23: View of Wetland JM_08222016_131.
Direction: East.

Photo 24: View of Wetland JM_08222016_132.
Direction: West.

Photo 25: View of Wetland JM_08222016_133.
Direction: West.

Photo 26: View of Wetland JM_08222016_134.
Direction: West.

Photo 19: View of Wetland JM_08222016_137.
Direction: West.

Photo 20: View of Upland Swale.
Direction: North.

Photo 19: View of Upland Swale.
Direction: Northwest.

Photo 20: View of Upland Swale.
Direction: East.

Photo 19: View of Upland Swale.
Direction: North.

Photo 20: View of Westland JM_08252016_138.
Direction: East.



Photo 19: View of Wetland JM_08252016_139.
Direction: Southeast.

Photo 1: View of Wetland KR_071816_1
Direction: North

Photo 2: View of Wetland KR_071816_2
Direction: Northeast

Photo 3: View of Wetland KR_071916_3
Direction: Northeast

Photo 4: View of Wetland KR_071916_4
Direction: West

Photo 5: View of Wetland KR_071916_5
Direction:

Photo 6: View of Wetland KR_071916_6
Direction: West

Photo 7: View of Wetland KR_071916_7
Direction: West

Photo 8: View of Wetland KR_071916_8
Direction: South

Photo 9: View of Wetland KR_071916_9
Direction: Northeast

Photo 10: View of Wetland KR_072016_10
Direction: West

Photo 11: View of Wetland KR_072016_11
Direction: South

Photo 12: View of Wetland KR_072016_12
Direction: Southwest

Photo 14: View of Wetland KR_072016_14
Direction: North

Photo 15: View of Wetland KR_072016_15
Direction: North

Photo 16: View of Wetland KR_072116_16
Direction: North

Photo 17: View of Wetland KR_072116_17
Direction:

Photo 18: View of Wetland KR_072116_18
Direction:

Photo 19: View of Wetland KR_072116_19
Direction: Northwest

Photo 20: View of Wetland KR_072116_20
Direction: West

Photo 21: View of Wetland KR_072116_21
Direction: Southeast

Photo 22: View of Wetland KR_072116_22
Direction: Southeast

Photo 23: View of Wetland KR_072116_23
Direction: Southeast

Photo 24: View of Wetland KR_072116_24
Direction: East

Photo 25: View of Wetland KR_072116_25
Direction: Southwest

Photo 26: View of Wetland KR_072116_26
Direction: South

Photo 27: View of Wetland KR_072116_27
Direction: South

Photo 28: View of Wetland KR_072116_28
Direction: West

Photo 29: View of Wetland KR_072116_29
Direction: Southwest

Photo 30: View of Wetland KR_072116_30
Direction:

Photo 31: View of Wetland KR_072116_31
Direction: South

Photo 32: View of Wetland KR_072116_32
Direction: South

Photo 33: View of Wetland KR_072516_33
Direction: East

Photo 34: View of Wetland KR_072516_34
Direction: Northeast

Photo 35: View of Wetland KR_072516_35
Direction: North

Photo 36: View of Wetland KR_072516_36
Direction: East

Photo 37: View of Wetland KR_072516_37
Direction: South

Photo 38: View of Wetland KR_072516_38
Direction: West

Photo 39: View of Wetland KR_072516_39
Direction: Northeast

Photo 40: View of Wetland KR_072516_40
Direction: West

Photo 41: View of Wetland KR_072516_41
Direction: West

Photo 42: View of Wetland KR_072616_42
Direction: Northeast

Photo 43: View of Wetland KR_072616_43
Direction: South

Photo 44: View of Wetland KR_072616_44
Direction: West

Photo 45: View of Wetland KR_072616_45
Direction: North

Photo 46: View of Wetland KR_072616_46
Direction: East

Photo 47: View of Wetland KR_072616_47
Direction: Southeast

Photo 48: View of Wetland KR_072616_48
Direction: East

Photo 49: View of Wetland KR_072616_49
Direction:

Photo 50: View of Wetland KR_072716_50
Direction: Southeast

Photo 51: View of Wetland KR_072716_51
Direction: Northwest

Photo 52: View of Wetland KR_072716_52
Direction: North

Photo 53: View of Wetland KR_072716_53
Direction: Southwest

Photo 54: View of Wetland KR_072716_54
Direction: West

Photo 55: View of Wetland KR_072716_55
Direction: Northwest

Photo 56: View of Wetland KR_072716_56
Direction: East

Photo 57: View of Wetland KR_072716_57
Direction: North

Photo 58: View of Wetland KR_072716_58
Direction: Northeast

Photo 59: View of Wetland KR_072716_59
Direction: North

Photo 60: View of Wetland KR_072716_60
Direction: North

Photo 61: View of Wetland KR_072716_61
Direction: North

Photo 62: View of Wetland KR_072716_62
Direction: North

Photo 63: View of Wetland KR_072716_63
Direction: North

Photo 64: View of Wetland KR_082216_67
Direction: South

Photo 65: View of Wetland KR_082216_68
Direction: West

Photo 66: View of Wetland KR_082216_69
Direction:

Photo 67: View of Wetland KR_082216_70
Direction: South

Photo 68: View of Wetland KR_082216_71
Direction:

Photo 69: View of Wetland KR_082216_72
Direction:

Photo 70: View of Wetland KR_082216_73
Direction: North

Photo 71: View of Wetland KR_082216_74
Direction:

Photo 72: View of Wetland KR_082216_74
Direction:

Photo 73: View of Wetland KR_082216_75
Direction:

Photo 73: View of Wetland KR_082316_76
Direction: Southeast

Photo 74: View of Wetland KR_082316_77
Direction:

Photo 75: View of Wetland KR_082316_78
Direction:

Photo 76: View of Wetland KR_082316_79
Direction: West

Photo 77: View of Wetland KR_082316_80
Direction:

Photo 78: View of Wetland KR_082316_81
Direction:

Photo 79: View of Wetland KR_082316_82
Direction:

Photo 80: View of Wetland KR_082316_83
Direction:

Photo 81: View of Wetland KR_082316_84
Direction:

Photo 82: View of Wetland KR_082316_85
Direction: Southwest

Photo 83: View of Wetland KR_082316_86
Direction:

Photo 84: View of Wetland KR_082416_88
Direction: South

Photo 85: View of Wetland KR_082416_89
Direction:

Photo 86: View of Wetland KR_082516_90
Direction: Northwest

Photo 87: View of Wetland KR_082516_91
Direction: Southwest

Photo 1: View of Wetland RS_06292016_3.
Direction: West.

Photo 2: View of Wetland RS_06302016_4.
Direction: North.

Photo 3: View of Wetland RS_06302016_5.
Direction: South

Photo 4: View of Wetland RS_06302016_6.
Direction: East.

Photo 5: View of Wetland RS_06302016_6.
Direction: West.

Photo 6: View of Wetland RS_06302016_6.
Direction: South.

Photo 7: View of Wetland RS_06302016_6.
Direction: Southeast.

Photo 8: View of Wetland RS_06302016_7.
Direction: Northwest

Photo 9: View of Wetland RS_06302016_8.
Direction: West.

Photo 10: View of Wetland RS_06302016_9.
Direction: Southwest.

Photo 11: View of Wetland RS_06302016_10.
Direction: Northwest.

Photo 12: View of Wetland RS_06302016_10.
Direction: East.

Photo 13: View of Wetland RS_06292016_11.
Direction: West.

Photo 1: View of Wetland RS_111516_1
Direction: Northwest

Photo 2: View of Wetland RS_111516_2
Direction: South

Photo 3: View of Wetland RS_111516_3
Direction: Northeast

Photo 4: View of Wetland RS_111516_4
Direction: South

Photo 5: View of Wetland RS_111616_5
Direction: East

Photo 6: View of Wetland RS_111616_6
Direction: Southeast

Photo 7: View of Wetland RS_111616_7
Direction: West

Photo 8: View of Wetland RS_111616_8
Direction: North

Photo 9: View of Wetland RS_111616_9
Direction: East

Photo 10: View of Wetland RS_111616_10
Direction: North

Photo 11: View of Wetland RS_111616_11
Direction: Northeast

Photo 12: View of Wetland RS_111616_12
Direction: North

Photo 13: View of Wetland RS_111616_13
Direction: East

Photo 14: View of Wetland RS_111616_14
Direction: Southwest

Photo 15: View of Wetland RS_111616_16
Direction: North

Photo 16: View of Wetland RS_111616_17
Direction: North

Photo 17: View of Wetland RS_111616_18
Direction: South

Photo 18: View of Wetland RS_111616_19
Direction: North

Photo 19: View of Wetland RS_111616_20
Direction: North

Photo 1: View of Wetland SC_091916_1.
Direction: West

Photo 2: View of Wetland SC_091916_2.
Direction: Northwest

Photo 1: View of Wetland TN_071816_1.
Direction: West

Photo 2: View of Wetland TN_071916_2.
Direction: North

Photo 3: View of Wetland TN_071916_3.
Direction: North

Photo 4: View of Wetland TN_071916_4.
Direction: East

Photo 5: View of Wetland TN_071916_5.
Direction: Southeast

Photo 6: View of Wetland TN_072016_6.
Direction: Southeast

Photo 7: View of Wetland TN_072016_7.
Direction: West

Photo 8: View of Wetland TN_072016_8.
Direction: West

Photo 9: View of Wetland TN_072016_9.
Direction: West

Photo 10: View of Wetland TN_072016_10.
Direction: West

Photo 11: View of Wetland TN_072016_11.
Direction: North

Photo 12: View of Wetland TN_072016_12.
Direction: East

Photo 13: View of Wetland TN_072016_13.
Direction: southeast

Photo 14: View of Wetland TN_072016_14.
Direction: Southeast

Photo 15: View of Wetland TN_072016_15.
Direction: East

Photo 16: View of Wetland TN_072116_16.
Direction: South

Photo 17: View of Wetland TN_072116_17.
Direction: Northeast

Photo 18: View of Wetland TN_072116_18.
Direction: South

Photo 19: View of Wetland TN_092316_1.
Direction: North

Photo 20: View of Wetland TN_092816_1.
Direction: South

Photo 21: View of Wetland TN_092816_2.
Direction: North

Photo 22: View of Wetland TN_092816_3.
Direction: South

Photo 23: View of Wetland TN_092916_4.
Direction: West

Photo 24: View of Wetland TN_092916_5.
Direction: East

Photo 25: View of Wetland TN_092916_6.
Direction: East

Photo 26: View of Wetland TN_092916_7.
Direction: West

Photo 27: View of Wetland TN_092916_8.
Direction: Northeast

Photo 28: View of Wetland TN_092916_9.
Direction: West

Photo 29: View of Wetland TN_092916_10.
Direction: East

Photo 30: View of Wetland TN_092916_11.
Direction: East

Photo 31: View of Wetland TN_100516_3.
Direction: South

Photo 32: View of Wetland TN_100516_4.
Direction: East

Photo 33: View of Wetland TN_100516_5.
Direction: West

Photo 34: View of Wetland TN_100516_6.
Direction: West

Photo 35: View of Wetland TN_100516_7.
Direction: West

Photo 36: View of Wetland TN_100516_8.
Direction: South

Photo 37: View of Wetland TN_100516_9.
Direction: Southwest

Photo 38: View of Wetland TN_100516_10.
Direction: South

Photo 39: View of Wetland TN_100616_11.
Direction: East

Photo 40: View of Wetland TN_100616_12.
Direction: Northwest

Photo 41: View of Wetland TN_100616_13.
Direction: West

Photo 42: View of Wetland TN_100616_14.
Direction: Northwest

Photo 43: View of Wetland TN_100616_15.
Direction: South

Photo 44: View of Wetland TN_101116_1.
Direction: Southwest

Photo 45: View of Wetland TN_101116_2.
Direction: Northwest

Photo 46: View of Wetland TN_101116_3.
Direction: East

Photo 47: View of Wetland TN_101216_4.
Direction: West



Photo 48: View of Wetland TN_101216_5.
Direction: Southwest

Photo 49: View of Wetland TN_101216_6.
Direction: East



Photo 50: View of Wetland TN_101316_7.
Direction: Southwest

Photo 51: View of Wetland TN_101116_9.
Direction: West

Photo 52: View of Wetland TN_111016_1.
Direction: North

Photo 53: View of Wetland TN_111016_2.
Direction: West

Photo 54: View of Wetland TN_111016_3.
Direction: West

Photo 55: View of Wetland TN_111016_4.
Direction: Southeast



Photo 56: View of Wetland TN_111016_5.
Direction: East



Photo 57: View of Wetland TN_111016_6.
Direction: East

Photo 58: View of Wetland TN_042517_1.
Direction: East

Photo 59: View of Wetland TN_042517_2.
Direction: East

Photo 60: View of Wetland TN_042517_3.
Direction: Northwest

Photo 61: View of Wetland TN_042617_4.
Direction: Southwest

Photo 62: View of Wetland TN_042617_6.
Direction: North

Photo 63: View of Wetland TN_042617_7.
Direction: South

Photo 64: View of Wetland TN_042617_8.
Direction: East

Photo 65: View of Wetland TN_042617_9.
Direction: East

Photo 66: View of Wetland TN_042617_10.
Direction: East



Photo 67: View of Wetland TN_042617_11.
Direction: East



Photo 68: View of Wetland TN_042617_12.
Direction: East

Photo 69: View of Wetland TN_042617_13.
Direction: Northwest

Photo 70: View of Wetland TN_042617_14.
Direction: Southeast

Photo 71: View of Wetland TN_042717_15.
Direction: East

Photo 72: View of Wetland TN_051717_1.
Direction: Northwest

Photo 73: View of Wetland TN_051717_2.
Direction: Northeast

Photo 74: View of Wetland TN_051717_3.
Direction: Southwest

Photo 75: View of Wetland TN_051717_4.
Direction: South

Photo 76: View of Wetland TN_051717_5.
Direction: Northwest

Photo 77: View of Wetland TN_051717_6.
Direction: Southwest

Photo 78: View of Wetland TN_051717_7.
Direction: Southwest

Photo 79: View of Wetland TN_051817_8.
Direction: North

Photo 80: View of Wetland TN_051817_9.
Direction: North

Photo 81: View of Wetland TN_051817_10.
Direction: West

Photo 82: View of Wetland TN_051817_11.
Direction: South

Photo 83: View of Wetland TN_051817_13.
Direction: South

Photo 84: View of Wetland TN_051817_14.
Direction: Northeast

Photo 85: View of Wetland TN_051817_15.
Direction: East

Photo 86: View of Wetland TN_051817_16.
Direction: Northwest

Photo 87: View of Wetland TN_051817_17.
Direction: Northeast

Photo 88: View of Wetland TN_051817_18.
Direction: North

Photo 89: View of Wetland TN_051817_19.
Direction: North

Photo 90: View of Wetland TN_051817_20.
Direction: Southwest

Appendix D

Other Water Photographs

Photo 1: View of Wetland JM_08222016_OW101.
Direction: Southwest.

Photo 1: View of Wetland KR_082416_OW1
Direction: Northeast

Photo 2: View of Wetland KR_082416_OW1
Direction: West

Photo 1: View of Wetland RS_06302016_OW1.
Direction: Northwest

Photo 1: View of Other Water TN_101116_OW1.
Direction: Southwest

Photo 2: View of Other Water TN_111016_OW1.
Direction: Southeast

Photo 3: View of Other Water TN_051817_OW1.
Direction: Northwest

Appendix E

Plant List

GENUS	SPECIES	COMMON NAME	WIS*
Almutaster	*pauciflorus*	Alkali marsh aster	FACW
Agropyron	*cristatum*	Crested wheatgrass	UPL
Andropogon	*gerardi*	Big bluestem	FACU
Artemisia	*frigida*	Fringed sage	UPL
Brassica	*napus*	Canola	UPL
Bromus	*inermis*	Smooth brome	UPL
Cirsium	*arvense*	Canada thistle	FACU
Eleocharis	*aciclaris*	Needle spikerush	OBL
Helianthus	*maximiliani*	Maximiliani sunflower	FACU
Hordeum	*jubatum*	Foxtail barley	FACW
Melilotus	*officinalis*	Sweet clover	FACU
Persicaria	*amphibia*	Knotweed	FACW
Phalaris	*arundinacea*	Reed canary grass	FACW
Pragmites	*australis*	Common reed	FACW
Psoralidium	*tenuiflorum*	Scurfpea	UPL
Poa	*palustris*	Kentucky bluegrass	FACW
Poa	*pratensis*	Kentucky bluegrass	FACU
Rumex	*crispus*	Curly dock	FAC
Rumex	*occidentalis*	Western dock	FAC
Salix	*amygdaloides*	Peaf-leaf willow	FACW
Schizachyrium	*scoparium*	Little bluestem	FACU
Schoenoplectus	*fluviatilis*	River bulrush	OBL
Schoenoplectus	*pungens*	Three-square	OBL
Scirpus	*atrovirens*	Dark green bulrush	OBL
Solidago	*canadensis*	Canada goldenrod	FAC
Spartina	*pectinata*	Prairie cordgrass	FACW
Sonchus	*arvensis*	Field sow thistle	FAC
Symphoricarpos	*occidentalis*	Western snowberry	UPL
Symphyotrichum	*ericoides*	White heath aster	FACU
Thinopyrum	*intermedium*	Intermediate	UPL
Triticum	*aestivum*	Wheat (crop)	UPL
Typha	*x glauca*	Hybrid Cattail	OBL
Xanthium	*strumarium*	Cocklebur	FAC

* Wetland Indicator Status (WIS):
OBL = occurs in aquatic resources > 99% of time
FACW = occurs in aquatic resources 67-99% of time
FAC = occurs in aquatic resources 34-66% of time
FACU = occurs in aquatic resources 1-33% of time
UPL = occurs in uplands > 99% of time
NI = indicator status not known in this region
~ = unsure as to FAC or FACU

Appendix F

Wetland Determination Data Forms

JM

WETLAND DETERMINATION DATA FORM – Great Plains Region

Project/Site: Cenex pipeline City/County: Ward Sampling Date: 8-22-16

Applicant/Owner: Cenex State: ND Sampling Point: 110A

Investigator(s): J. Moss / J. Geuzer Section, Township, Range: S13 T154N R86W

Landform (hillslope, terrace, etc.): Basin Local relief (concave, convex, none): Concave Slope (%): 10

Subregion (LRR): F Lat: 48.158116 Long: -101.683881 Datum: NAD 83

Soil Map Unit Name: Zahl-Max-Bowbells loams 6 to 35 percent slopes NWI classification: PEM1A

Are climatic / hydrologic conditions on the site typical for this time of year? Yes X No ____ (If no, explain in Remarks.)

Are Vegetation ____, Soil ____, or Hydrology ____ significantly disturbed? Are "Normal Circumstances" present? Yes X No ____

Are Vegetation ____, Soil ____, or Hydrology ____ naturally problematic? (If needed, explain any answers in Remarks.)

SUMMARY OF FINDINGS – Attach site map showing sampling point locations, transects, important features, etc.

Hydrophytic Vegetation Present?	Yes X	No ____
Hydric Soil Present?	Yes X	No ____
Wetland Hydrology Present?	Yes X	No ____

Is the Sampled Area within a Wetland? Yes X No ____

Remarks: two track inbetween – connected by culvert

VEGETATION – Use scientific names of plants.

Tree Stratum (Plot size: ____)	Absolute % Cover	Dominant Species?	Indicator Status
1.			
2.			
3.			
4.			
	____ = Total Cover		
Sapling/Shrub Stratum (Plot size: ____)			
1.			
2.			
3.			
4.			
5.			
	____ = Total Cover		
Herb Stratum (Plot size: ____)			
1. Spartina pectinata	100	Y	FACW
2.			
3.			
4.			
5.			
6.			
7.			
8.			
9.			
10.			
	100 = Total Cover		
Woody Vine Stratum (Plot size: ____)			
1.			
2.			
	____ = Total Cover		

% Bare Ground in Herb Stratum 0

Dominance Test worksheet:

Number of Dominant Species That Are OBL, FACW, or FAC (excluding FAC−): ____ (A)

Total Number of Dominant Species Across All Strata: ____ (B)

Percent of Dominant Species That Are OBL, FACW, or FAC: ____ (A/B)

Prevalence Index worksheet:

Total % Cover of:		Multiply by:
OBL species	____	x 1 = ____
FACW species	____	x 2 = ____
FAC species	____	x 3 = ____
FACU species	____	x 4 = ____
UPL species	____	x 5 = ____
Column Totals:	____ (A)	____ (B)

Prevalence Index = B/A = ____

Hydrophytic Vegetation Indicators:

X 1 - Rapid Test for Hydrophytic Vegetation

__ 2 - Dominance Test is >50%

__ 3 - Prevalence Index is ≤3.0[1]

__ 4 - Morphological Adaptations[1] (Provide supporting data in Remarks or on a separate sheet)

__ Problematic Hydrophytic Vegetation[1] (Explain)

[1]Indicators of hydric soil and wetland hydrology must be present, unless disturbed or problematic.

Hydrophytic Vegetation Present? Yes X No ____

Remarks:

SOIL

Sampling Point: 110D

Profile Description: (Describe to the depth needed to document the indicator or confirm the absence of indicators.)

Depth (inches)	Matrix Color (moist)	Matrix %	Redox Features Color (moist)	Redox %	Type[1]	Loc[2]	Texture	Remarks
0-12	10YR 2/1	80	10YR 5/6	20	C	PL/M	CL	

[1]Type: C=Concentration, D=Depletion, RM=Reduced Matrix, CS=Covered or Coated Sand Grains. [2]Location: PL=Pore Lining, M=Matrix.

Hydric Soil Indicators: (Applicable to all LRRs, unless otherwise noted.)

- ___ Histosol (A1)
- ___ Histic Epipedon (A2)
- ___ Black Histic (A3)
- ___ Hydrogen Sulfide (A4)
- ___ Stratified Layers (A5) **(LRR F)**
- ___ 1 cm Muck (A9) **(LRR F, G, H)**
- ___ Depleted Below Dark Surface (A11)
- ___ Thick Dark Surface (A12)
- ___ Sandy Mucky Mineral (S1)
- ___ 2.5 cm Mucky Peat or Peat (S2) **(LRR G, H)**
- ___ 5 cm Mucky Peat or Peat (S3) **(LRR F)**
- ___ Sandy Gleyed Matrix (S4)
- ___ Sandy Redox (S5)
- ___ Stripped Matrix (S6)
- ___ Loamy Mucky Mineral (F1)
- ___ Loamy Gleyed Matrix (F2)
- ___ Depleted Matrix (F3)
- X Redox Dark Surface (F6)
- ___ Depleted Dark Surface (F7)
- ___ Redox Depressions (F8)
- ___ High Plains Depressions (F16) **(MLRA 72 & 73 of LRR H)**

Indicators for Problematic Hydric Soils[3]:

- ___ 1 cm Muck (A9) **(LRR I, J)**
- ___ Coast Prairie Redox (A16) **(LRR F, G, H)**
- ___ Dark Surface (S7) **(LRR G)**
- ___ High Plains Depressions (F16) **(LRR H outside of MLRA 72 & 73)**
- ___ Reduced Vertic (F18)
- ___ Red Parent Material (TF2)
- ___ Very Shallow Dark Surface (TF12)
- ___ Other (Explain in Remarks)

[3]Indicators of hydrophytic vegetation and wetland hydrology must be present, unless disturbed or problematic.

Restrictive Layer (if present):

Type: ___

Depth (inches): ___

Hydric Soil Present? Yes X No ___

Remarks:

HYDROLOGY

Wetland Hydrology Indicators:

Primary Indicators (minimum of one required; check all that apply)

- ___ Surface Water (A1)
- ___ High Water Table (A2)
- ___ Saturation (A3)
- ___ Water Marks (B1)
- ___ Sediment Deposits (B2)
- ___ Drift Deposits (B3)
- ___ Algal Mat or Crust (B4)
- ___ Iron Deposits (B5)
- ___ Inundation Visible on Aerial Imagery (B7)
- ___ Water-Stained Leaves (B9)
- ___ Salt Crust (B11)
- ___ Aquatic Invertebrates (B13)
- ___ Hydrogen Sulfide Odor (C1)
- ___ Dry-Season Water Table (C2)
- X Oxidized Rhizospheres on Living Roots (C3) **(where not tilled)**
- ___ Presence of Reduced Iron (C4)
- ___ Thin Muck Surface (C7)
- ___ Other (Explain in Remarks)

Secondary Indicators (minimum of two required)

- ___ Surface Soil Cracks (B6)
- ___ Sparsely Vegetated Concave Surface (B8)
- ___ Drainage Patterns (B10)
- ___ Oxidized Rhizospheres on Living Roots (C3) **(where tilled)**
- ___ Crayfish Burrows (C8)
- X Saturation Visible on Aerial Imagery (C9)
- X Geomorphic Position (D2)
- X FAC-Neutral Test (D5)
- ___ Frost-Heave Hummocks (D7) **(LRR F)**

Field Observations:

Surface Water Present? Yes ___ No X Depth (inches): ___

Water Table Present? Yes ___ No X Depth (inches): ___

Saturation Present? (includes capillary fringe) Yes ___ No X Depth (inches): ___

Wetland Hydrology Present? Yes X No ___

Describe Recorded Data (stream gauge, monitoring well, aerial photos, previous inspections), if available:

Remarks:

WETLAND DETERMINATION DATA FORM – Great Plains Region

JM

Project/Site: Cenex pipeline City/County: Ward Sampling Date: 8-22-16

Applicant/Owner: Cenex State: ND Sampling Point: 110B

Investigator(s): J. Moss / J. Creuzer Section, Township, Range: S13 T154N R86W

Landform (hillslope, terrace, etc.): hillslope Local relief (concave, convex, none): convex Slope (%): 0

Subregion (LRR): F Lat: 48.158080 Long: -101.683772 Datum: NAD 83

Soil Map Unit Name: Zahl-Max-Bowbells loams 1 to 35 percent slopes NWI classification: Upland

Are climatic / hydrologic conditions on the site typical for this time of year? Yes [X] No [ ] (If no, explain in Remarks.)

Are Vegetation [ ], Soil [ ], or Hydrology [ ] significantly disturbed? Are "Normal Circumstances" present? Yes [X] No [ ]

Are Vegetation [ ], Soil [ ], or Hydrology [ ] naturally problematic? (If needed, explain any answers in Remarks.)

SUMMARY OF FINDINGS – Attach site map showing sampling point locations, transects, important features, etc.

Hydrophytic Vegetation Present?	Yes [ ]	No [Y]	**Is the Sampled Area within a Wetland?** Yes [ ] No [X]
Hydric Soil Present?	Yes [ ]	No [Y]	
Wetland Hydrology Present?	Yes [ ]	No [Y]	

Remarks:

VEGETATION – Use scientific names of plants.

Tree Stratum (Plot size: 30 ft radius)	Absolute % Cover	Dominant Species?	Indicator Status
1.			
2.			
3.			
4.			
	0 = Total Cover		
Sapling/Shrub Stratum (Plot size: 15 ft radius)			
1.			
2.			
3.			
4.			
5.			
	0 = Total Cover		
Herb Stratum (Plot size: 5 ft radius)			
1. Bromus inermis	75	Y	UPL
2. Cirsium arvense	10	N	FACU
3. Helianthus maximiliani	5	N	FACU
4. Melilotus officinalis	10	N	FACU
5.			
6.			
7.			
8.			
9.			
10.			
	0 /100 = Total Cover		
Woody Vine Stratum (Plot size: 30 ft radius)			
1.			
2.			
	0 = Total Cover		

% Bare Ground in Herb Stratum 0

Dominance Test worksheet:

Number of Dominant Species That Are OBL, FACW, or FAC (excluding FAC−): _____ (A)

Total Number of Dominant Species Across All Strata: _____ (B)

Percent of Dominant Species That Are OBL, FACW, or FAC: _____ (A/B)

Prevalence Index worksheet:

Total % Cover of:		Multiply by:
OBL species		x 1 = 0
FACW species		x 2 = 0
FAC species		x 3 = 0
FACU species		x 4 = 0
UPL species		x 5 = 0
Column Totals:	0 (A)	0 (B)

Prevalence Index = B/A = NaN

Hydrophytic Vegetation Indicators:

- [ ] 1 - Rapid Test for Hydrophytic Vegetation
- [ ] 2 - Dominance Test is >50%
- [ ] 3 - Prevalence Index is ≤3.0[1]
- [ ] 4 - Morphological Adaptations[1] (Provide supporting data in Remarks or on a separate sheet)
- [ ] Problematic Hydrophytic Vegetation[1] (Explain)

[1]Indicators of hydric soil and wetland hydrology must be present, unless disturbed or problematic.

Hydrophytic Vegetation Present? Yes [ ] No [X]

Remarks:

SOIL

Sampling Point: 110B

Profile Description: (Describe to the depth needed to document the indicator or confirm the absence of indicators.)

Depth (inches)	Matrix Color (moist)	Matrix %	Redox Features Color (moist)	Redox %	Type[1]	Loc[2]	Texture	Remarks
0-10	10YR 4/2	100					SiC	

[1]Type: C=Concentration, D=Depletion, RM=Reduced Matrix, CS=Covered or Coated Sand Grains. [2]Location: PL=Pore Lining, M=Matrix.

Hydric Soil Indicators: (Applicable to all LRRs, unless otherwise noted.)

- ☐ Histosol (A1)
- ☐ Histic Epipedon (A2)
- ☐ Black Histic (A3)
- ☐ Hydrogen Sulfide (A4)
- ☐ Stratified Layers (A5) **(LRR F)**
- ☐ 1 cm Muck (A9) **(LRR F, G, H)**
- ☐ Depleted Below Dark Surface (A11)
- ☐ Thick Dark Surface (A12)
- ☐ Sandy Mucky Mineral (S1)
- ☐ 2.5 cm Mucky Peat or Peat (S2) **(LRR G, H)**
- ☐ 5 cm Mucky Peat or Peat (S3) **(LRR F)**
- ☐ Sandy Gleyed Matrix (S4)
- ☐ Sandy Redox (S5)
- ☐ Stripped Matrix (S6)
- ☐ Loamy Mucky Mineral (F1)
- ☐ Loamy Gleyed Matrix (F2)
- ☐ Depleted Matrix (F3)
- ☐ Redox Dark Surface (F6)
- ☐ Depleted Dark Surface (F7)
- ☐ Redox Depressions (F8)
- ☐ High Plains Depressions (F16) **(MLRA 72 & 73 of LRR H)**

Indicators for Problematic Hydric Soils[3]:

- ☐ 1 cm Muck (A9) **(LRR I, J)**
- ☐ Coast Prairie Redox (A16) **(LRR F, G, H)**
- ☐ Dark Surface (S7) **(LRR G)**
- ☐ High Plains Depressions (F16) **(LRR H outside of MLRA 72 & 73)**
- ☐ Reduced Vertic (F18)
- ☐ Red Parent Material (TF2)
- ☐ Very Shallow Dark Surface (TF12)
- ☐ Other (Explain in Remarks)

[3]Indicators of hydrophytic vegetation and wetland hydrology must be present, unless disturbed or problematic.

Restrictive Layer (if present):

Type: _____

Depth (inches): _____

Hydric Soil Present? Yes ☐ No ☒

Remarks:

HYDROLOGY

Wetland Hydrology Indicators:

Primary Indicators (minimum of one required; check all that apply)

- ☐ Surface Water (A1)
- ☐ High Water Table (A2)
- ☐ Saturation (A3)
- ☐ Water Marks (B1)
- ☐ Sediment Deposits (B2)
- ☐ Drift Deposits (B3)
- ☐ Algal Mat or Crust (B4)
- ☐ Iron Deposits (B5)
- ☐ Inundation Visible on Aerial Imagery (B7)
- ☐ Water-Stained Leaves (B9)
- ☐ Salt Crust (B11)
- ☐ Aquatic Invertebrates (B13)
- ☐ Hydrogen Sulfide Odor (C1)
- ☐ Dry-Season Water Table (C2)
- ☐ Oxidized Rhizospheres on Living Roots (C3) **(where not tilled)**
- ☐ Presence of Reduced Iron (C4)
- ☐ Thin Muck Surface (C7)
- ☐ Other (Explain in Remarks)

Secondary Indicators (minimum of two required)

- ☐ Surface Soil Cracks (B6)
- ☐ Sparsely Vegetated Concave Surface (B8)
- ☐ Drainage Patterns (B10)
- ☐ Oxidized Rhizospheres on Living Roots (C3) **(where tilled)**
- ☐ Crayfish Burrows (C8)
- ☐ Saturation Visible on Aerial Imagery (C9)
- ☐ Geomorphic Position (D2)
- ☐ FAC-Neutral Test (D5)
- ☐ Frost-Heave Hummocks (D7) **(LRR F)**

Field Observations:

Surface Water Present? Yes ☐ No ☒ Depth (inches): _____

Water Table Present? Yes ☐ No ☒ Depth (inches): _____

Saturation Present? (includes capillary fringe) Yes ☐ No ☒ Depth (inches): _____

Wetland Hydrology Present? Yes ☐ No ☒

Describe Recorded Data (stream gauge, monitoring well, aerial photos, previous inspections), if available:

Remarks:

WETLAND DETERMINATION DATA FORM – Great Plains Region

JM

Project/Site: Cenex pipeline City/County: Ward Sampling Date: 8/22/16

Applicant/Owner: Cenex State: ND Sampling Point: 111A/112A

Investigator(s): J. Moss / J. Creuzer Section, Township, Range: S13 T154N R86W

Landform (hillslope, terrace, etc.): Basin Local relief (concave, convex, none): concave Slope (%): 1

Subregion (LRR): F Lat: Varies Long: Varies Datum: NAD83

Soil Map Unit Name: Zahl-Max-Bowbells loams 0 to 3 percent slopes NWI classification: PEM A

Are climatic / hydrologic conditions on the site typical for this time of year? Yes X No ____ (If no, explain in Remarks.)

Are Vegetation ____, Soil X, or Hydrology ____ significantly disturbed? Are "Normal Circumstances" present? Yes Y No ____

Are Vegetation ____, Soil ____, or Hydrology ____ naturally problematic? (If needed, explain any answers in Remarks.)

SUMMARY OF FINDINGS – Attach site map showing sampling point locations, transects, important features, etc.

Hydrophytic Vegetation Present? Yes Y No ____	Is the Sampled Area within a Wetland? Yes Y No ____	
Hydric Soil Present? Yes Y No ____		
Wetland Hydrology Present? Yes Y No ____		

Remarks: Soil disturbed by cattle / associated with wetland 112 / see wetland report for lat / long

VEGETATION – Use scientific names of plants.

Tree Stratum (Plot size: ____)	Absolute % Cover	Dominant Species?	Indicator Status
1.			
2.			
3.			
4.			
	____ = Total Cover		

Sapling/Shrub Stratum (Plot size: ____)			
1.			
2.			
3.			
4.			
5.			
	____ = Total Cover		

Herb Stratum (Plot size: ____)			
1. Hordeum jubatum	100	Y	FACW
2.			
3.			
4.			
5.			
6.			
7.			
8.			
9.			
10.			
	100 = Total Cover		

Woody Vine Stratum (Plot size: ____)			
1.			
2.			
	____ = Total Cover		

% Bare Ground in Herb Stratum 0

Dominance Test worksheet:

Number of Dominant Species That Are OBL, FACW, or FAC (excluding FAC−): ____ (A)

Total Number of Dominant Species Across All Strata: ____ (B)

Percent of Dominant Species That Are OBL, FACW, or FAC: ____ (A/B)

Prevalence Index worksheet:

Total % Cover of:		Multiply by:
OBL species	____	x 1 = ____
FACW species	____	x 2 = ____
FAC species	____	x 3 = ____
FACU species	____	x 4 = ____
UPL species	____	x 5 = ____
Column Totals:	____ (A)	____ (B)

Prevalence Index = B/A = ____

Hydrophytic Vegetation Indicators:

- X 1 - Rapid Test for Hydrophytic Vegetation
- ____ 2 - Dominance Test is >50%
- ____ 3 - Prevalence Index is ≤3.0[1]
- ____ 4 - Morphological Adaptations[1] (Provide supporting data in Remarks or on a separate sheet)
- ____ Problematic Hydrophytic Vegetation[1] (Explain)

[1]Indicators of hydric soil and wetland hydrology must be present, unless disturbed or problematic.

Hydrophytic Vegetation Present? Yes Y No ____

Remarks:

SOIL

Sampling Point: 111 A

Profile Description: (Describe to the depth needed to document the indicator or confirm the absence of indicators.)

Depth (inches)	Matrix Color (moist)	Matrix %	Redox Features Color (moist)	Redox %	Type[1]	Loc[2]	Texture	Remarks
0-7	10YR 2/1	100						
7-13	10YR 2/1	70	2.5Y 7/1	30	C	M	CL	

[1]Type: C=Concentration, D=Depletion, RM=Reduced Matrix, CS=Covered or Coated Sand Grains. [2]Location: PL=Pore Lining, M=Matrix.

Hydric Soil Indicators: (Applicable to all LRRs, unless otherwise noted.)

- ___ Histosol (A1)
- ___ Histic Epipedon (A2)
- ___ Black Histic (A3)
- ___ Hydrogen Sulfide (A4)
- ___ Stratified Layers (A5) **(LRR F)**
- ___ 1 cm Muck (A9) **(LRR F, G, H)**
- ___ Depleted Below Dark Surface (A11)
- ___ Thick Dark Surface (A12)
- ___ Sandy Mucky Mineral (S1)
- ___ 2.5 cm Mucky Peat or Peat (S2) **(LRR G, H)**
- ___ 5 cm Mucky Peat or Peat (S3) **(LRR F)**
- ___ Sandy Gleyed Matrix (S4)
- ___ Sandy Redox (S5)
- ___ Stripped Matrix (S6)
- ___ Loamy Mucky Mineral (F1)
- ___ Loamy Gleyed Matrix (F2)
- X Depleted Matrix (F3)
- ___ Redox Dark Surface (F6)
- ___ Depleted Dark Surface (F7)
- ___ Redox Depressions (F8)
- ___ High Plains Depressions (F16) **(MLRA 72 & 73 of LRR H)**

Indicators for Problematic Hydric Soils[3]:

- ___ 1 cm Muck (A9) **(LRR I, J)**
- ___ Coast Prairie Redox (A16) **(LRR F, G, H)**
- ___ Dark Surface (S7) **(LRR G)**
- ___ High Plains Depressions (F16) **(LRR H outside of MLRA 72 & 73)**
- ___ Reduced Vertic (F18)
- ___ Red Parent Material (TF2)
- ___ Very Shallow Dark Surface (TF12)
- ___ Other (Explain in Remarks)

[3]Indicators of hydrophytic vegetation and wetland hydrology must be present, unless disturbed or problematic.

Restrictive Layer (if present):

Type: ___

Depth (inches): ___

Hydric Soil Present? Yes X No ___

Remarks:

Disturbed by Cattle

HYDROLOGY

Wetland Hydrology Indicators:

Primary Indicators (minimum of one required; check all that apply)

- ___ Surface Water (A1)
- ___ High Water Table (A2)
- ___ Saturation (A3)
- ___ Water Marks (B1)
- ___ Sediment Deposits (B2)
- ___ Drift Deposits (B3)
- ___ Algal Mat or Crust (B4)
- ___ Iron Deposits (B5)
- ___ Inundation Visible on Aerial Imagery (B7)
- ___ Water-Stained Leaves (B9)
- ___ Salt Crust (B11)
- ___ Aquatic Invertebrates (B13)
- ___ Hydrogen Sulfide Odor (C1)
- ___ Dry-Season Water Table (C2)
- ___ Oxidized Rhizospheres on Living Roots (C3) **(where not tilled)**
- ___ Presence of Reduced Iron (C4)
- ___ Thin Muck Surface (C7)
- ___ Other (Explain in Remarks)

Secondary Indicators (minimum of two required)

- ___ Surface Soil Cracks (B6)
- ___ Sparsely Vegetated Concave Surface (B8)
- ___ Drainage Patterns (B10)
- ___ Oxidized Rhizospheres on Living Roots (C3) **(where tilled)**
- ___ Crayfish Burrows (C8)
- X Saturation Visible on Aerial Imagery (C9)
- X Geomorphic Position (D2)
- X FAC-Neutral Test (D5)
- ___ Frost-Heave Hummocks (D7) **(LRR F)**

Field Observations:

Surface Water Present? Yes ___ No ___ Depth (inches): ___

Water Table Present? Yes ___ No ___ Depth (inches): ___

Saturation Present? (includes capillary fringe) Yes ___ No ___ Depth (inches): ___

Wetland Hydrology Present? Yes X No ___

Describe Recorded Data (stream gauge, monitoring well, aerial photos, previous inspections), if available:

Remarks:

JM

WETLAND DETERMINATION DATA FORM – Great Plains Region

Project/Site: Cenex pipeline City/County: Ward Sampling Date: 8-22-16

Applicant/Owner: Cenex State: ND Sampling Point: 111 B/112B

Investigator(s): J. Moss / J. Creuzer Section, Township, Range: S13 T154N R86W

Landform (hillslope, terrace, etc.): hillslope Local relief (concave, convex, none): Convex Slope (%): 3

Subregion (LRR): F Lat: Varies Long: Varies Datum: NAD 83

Soil Map Unit Name: Zahl-Max-Bowbells loams 6 to 9 percent slopes NWI classification: Upland

Are climatic / hydrologic conditions on the site typical for this time of year? Yes [X] No [ ] (If no, explain in Remarks.)

Are Vegetation [ ], Soil [X], or Hydrology [ ] significantly disturbed? Are "Normal Circumstances" present? Yes [X] No [ ]

Are Vegetation [ ], Soil [ ], or Hydrology [ ] naturally problematic? (If needed, explain any answers in Remarks.)

SUMMARY OF FINDINGS – Attach site map showing sampling point locations, transects, important features, etc.

Hydrophytic Vegetation Present?	Yes [ ]	No [X]	Is the Sampled Area within a Wetland? Yes [ ] No [X]
Hydric Soil Present?	Yes [ ]	No [X]	
Wetland Hydrology Present?	Yes [ ]	No [X]	

Remarks: Soil disturbed by cattle / associated with wetland 112 / See wetland report for lat/long

VEGETATION – Use scientific names of plants.

Tree Stratum (Plot size: 30 ft radius)	Absolute % Cover	Dominant Species?	Indicator Status
1.			
2.			
3.			
4.			
	0 = Total Cover		

Sapling/Shrub Stratum (Plot size: 15 ft radius)			
1.			
2.			
3.			
4.			
5.			
	0 = Total Cover		

Herb Stratum (Plot size: 5 ft radius)			
1. Thinopyrum intermedium	70	Y	UPL
2. Symphyotrichum ericoides	30	Y	FACU
3.			
4.			
5.			
6.			
7.			
8.			
9.			
10.			
	0 /100 = Total Cover		

Woody Vine Stratum (Plot size: 30 ft radius)			
1.			
2.			
	0 = Total Cover		

% Bare Ground in Herb Stratum 0

Dominance Test worksheet:

Number of Dominant Species That Are OBL, FACW, or FAC (excluding FAC−): _____ (A)

Total Number of Dominant Species Across All Strata: _____ (B)

Percent of Dominant Species That Are OBL, FACW, or FAC: _____ (A/B)

Prevalence Index worksheet:

Total % Cover of:		Multiply by:
OBL species		x 1 = 0
FACW species		x 2 = 0
FAC species		x 3 = 0
FACU species		x 4 = 0
UPL species		x 5 = 0
Column Totals:	0 (A)	0 (B)

Prevalence Index = B/A = NaN

Hydrophytic Vegetation Indicators:

- [ ] 1 - Rapid Test for Hydrophytic Vegetation
- [ ] 2 - Dominance Test is >50%
- [ ] 3 - Prevalence Index is ≤3.0[1]
- [ ] 4 - Morphological Adaptations[1] (Provide supporting data in Remarks or on a separate sheet)
- [ ] Problematic Hydrophytic Vegetation[1] (Explain)

[1]Indicators of hydric soil and wetland hydrology must be present, unless disturbed or problematic.

Hydrophytic Vegetation Present? Yes [ ] No [X]

Remarks:

SOIL

Sampling Point: 111B

Profile Description: (Describe to the depth needed to document the indicator or confirm the absence of indicators.)

Depth (inches)	Matrix Color (moist)	Matrix %	Redox Features Color (moist)	Redox %	Type[1]	Loc[2]	Texture	Remarks
0-5	10YR 2/2	100					CL	
5-12	10YR 2/2	80	10YR 3/2	20	C	M	CL	

[1]Type: C=Concentration, D=Depletion, RM=Reduced Matrix, CS=Covered or Coated Sand Grains. [2]Location: PL=Pore Lining, M=Matrix.

Hydric Soil Indicators: (Applicable to all LRRs, unless otherwise noted.)

- ☐ Histosol (A1)
- ☐ Histic Epipedon (A2)
- ☐ Black Histic (A3)
- ☐ Hydrogen Sulfide (A4)
- ☐ Stratified Layers (A5) **(LRR F)**
- ☐ 1 cm Muck (A9) **(LRR F, G, H)**
- ☐ Depleted Below Dark Surface (A11)
- ☐ Thick Dark Surface (A12)
- ☐ Sandy Mucky Mineral (S1)
- ☐ 2.5 cm Mucky Peat or Peat (S2) **(LRR G, H)**
- ☐ 5 cm Mucky Peat or Peat (S3) **(LRR F)**
- ☐ Sandy Gleyed Matrix (S4)
- ☐ Sandy Redox (S5)
- ☐ Stripped Matrix (S6)
- ☐ Loamy Mucky Mineral (F1)
- ☐ Loamy Gleyed Matrix (F2)
- ☐ Depleted Matrix (F3)
- ☐ Redox Dark Surface (F6)
- ☐ Depleted Dark Surface (F7)
- ☐ Redox Depressions (F8)
- ☐ High Plains Depressions (F16) **(MLRA 72 & 73 of LRR H)**

Indicators for Problematic Hydric Soils[3]:

- ☐ 1 cm Muck (A9) **(LRR I, J)**
- ☐ Coast Prairie Redox (A16) **(LRR F, G, H)**
- ☐ Dark Surface (S7) **(LRR G)**
- ☐ High Plains Depressions (F16) **(LRR H outside of MLRA 72 & 73)**
- ☐ Reduced Vertic (F18)
- ☐ Red Parent Material (TF2)
- ☐ Very Shallow Dark Surface (TF12)
- ☐ Other (Explain in Remarks)

[3]Indicators of hydrophytic vegetation and wetland hydrology must be present, unless disturbed or problematic.

Restrictive Layer (if present):

Type: _____

Depth (inches): _____

Hydric Soil Present? Yes ☐ No ☒

Remarks:

Disturbed by Cattle

HYDROLOGY

Wetland Hydrology Indicators:

Primary Indicators (minimum of one required; check all that apply)

- ☐ Surface Water (A1)
- ☐ High Water Table (A2)
- ☐ Saturation (A3)
- ☐ Water Marks (B1)
- ☐ Sediment Deposits (B2)
- ☐ Drift Deposits (B3)
- ☐ Algal Mat or Crust (B4)
- ☐ Iron Deposits (B5)
- ☐ Inundation Visible on Aerial Imagery (B7)
- ☐ Water-Stained Leaves (B9)
- ☐ Salt Crust (B11)
- ☐ Aquatic Invertebrates (B13)
- ☐ Hydrogen Sulfide Odor (C1)
- ☐ Dry-Season Water Table (C2)
- ☐ Oxidized Rhizospheres on Living Roots (C3) **(where not tilled)**
- ☐ Presence of Reduced Iron (C4)
- ☐ Thin Muck Surface (C7)
- ☐ Other (Explain in Remarks)

Secondary Indicators (minimum of two required)

- ☐ Surface Soil Cracks (B6)
- ☐ Sparsely Vegetated Concave Surface (B8)
- ☐ Drainage Patterns (B10)
- ☐ Oxidized Rhizospheres on Living Roots (C3) **(where tilled)**
- ☐ Crayfish Burrows (C8)
- ☐ Saturation Visible on Aerial Imagery (C9)
- ☐ Geomorphic Position (D2)
- ☐ FAC-Neutral Test (D5)
- ☐ Frost-Heave Hummocks (D7) **(LRR F)**

Field Observations:

Surface Water Present? Yes ☐ No ☒ Depth (inches): _____

Water Table Present? Yes ☐ No ☒ Depth (inches): _____

Saturation Present? (includes capillary fringe) Yes ☐ No ☒ Depth (inches): _____

Wetland Hydrology Present? Yes ☐ No ☒

Describe Recorded Data (stream gauge, monitoring well, aerial photos, previous inspections), if available:

Remarks:

JM

WETLAND DETERMINATION DATA FORM – Great Plains Region

Project/Site: Cenex pipeline City/County: Ward Sampling Date: 8/22-11e

Applicant/Owner: Cenex State: ND Sampling Point: 113A

Investigator(s): J. Moss / J. Creuzer Section, Township, Range: S16 T154N R85W

Landform (hillslope, terrace, etc.): basin Local relief (concave, convex, none): concave Slope (%): 3/8

Subregion (LRR): F Lat: 48.1660872 Long: -101.6412306 Datum: NAD83

Soil Map Unit Name: Zahl-Max-Burbdlls loams 6 to 35 percent slopes NWI classification: PEM C

Are climatic / hydrologic conditions on the site typical for this time of year? Yes X No ____ (If no, explain in Remarks.)

Are Vegetation ____, Soil ____, or Hydrology ____ significantly disturbed? Are "Normal Circumstances" present? Yes X No ____

Are Vegetation ____, Soil ____, or Hydrology ____ naturally problematic? (If needed, explain any answers in Remarks.)

SUMMARY OF FINDINGS – Attach site map showing sampling point locations, transects, important features, etc.

Hydrophytic Vegetation Present?	Yes X	No ____
Hydric Soil Present?	Yes X	No ____
Wetland Hydrology Present?	Yes X	No ____

Is the Sampled Area within a Wetland? Yes X No ____

Remarks:

VEGETATION – Use scientific names of plants.

Tree Stratum (Plot size: ____)	Absolute % Cover	Dominant Species?	Indicator Status
1.			
2.			
3.			
4.			
		= Total Cover	

Sapling/Shrub Stratum (Plot size: ____)	Absolute % Cover	Dominant Species?	Indicator Status
1. Salix amygdaloides	30		FACW
2.			
3.			
4.			
5.			
		= Total Cover	

Herb Stratum (Plot size: ____)	Absolute % Cover	Dominant Species?	Indicator Status
1. Phalaris arundinacea	50	Y	FACW
2. Persicaria amphibia	30	Y	OBL
3. Salix amygdaloides	15	N	FACW
4. Typha x glauca	5	N	OBL
5.			
6.			
7.			
8.			
9.			
10.			
		= Total Cover	

Woody Vine Stratum (Plot size: ____)	Absolute % Cover	Dominant Species?	Indicator Status
1.			
2.			
		= Total Cover	

% Bare Ground in Herb Stratum 0

Dominance Test worksheet:

Number of Dominant Species That Are OBL, FACW, or FAC (excluding FAC−): ____ (A)

Total Number of Dominant Species Across All Strata: ____ (B)

Percent of Dominant Species That Are OBL, FACW, or FAC: ____ (A/B)

Prevalence Index worksheet:

Total % Cover of:	Multiply by:
OBL species ____	x 1 = ____
FACW species ____	x 2 = ____
FAC species ____	x 3 = ____
FACU species ____	x 4 = ____
UPL species ____	x 5 = ____
Column Totals: ____ (A)	____ (B)

Prevalence Index = B/A = ____

Hydrophytic Vegetation Indicators:

X 1 - Rapid Test for Hydrophytic Vegetation

__ 2 - Dominance Test is >50%

__ 3 - Prevalence Index is ≤3.0[1]

__ 4 - Morphological Adaptations[1] (Provide supporting data in Remarks or on a separate sheet)

__ Problematic Hydrophytic Vegetation[1] (Explain)

[1]Indicators of hydric soil and wetland hydrology must be present, unless disturbed or problematic.

Hydrophytic Vegetation Present? Yes X No ____

Remarks:

SOIL

Sampling Point: 113A

Profile Description: (Describe to the depth needed to document the indicator or confirm the absence of indicators.)

Depth (inches)	Matrix Color (moist)	Matrix %	Redox Features Color (moist)	Redox %	Type[1]	Loc[2]	Texture	Remarks
0-5	10YR 3/3		10YR 4/6	30	C	M/PL	SiL	Mix of Road gravel
5-12	10YR 2/1	70	10YR 4/6	30	C	M/PL	SiCL	

[1]Type: C=Concentration, D=Depletion, RM=Reduced Matrix, CS=Covered or Coated Sand Grains. [2]Location: PL=Pore Lining, M=Matrix.

Hydric Soil Indicators: (Applicable to all LRRs, unless otherwise noted.)

- ___ Histosol (A1)
- ___ Histic Epipedon (A2)
- ___ Black Histic (A3)
- ___ Hydrogen Sulfide (A4)
- ___ Stratified Layers (A5) **(LRR F)**
- ___ 1 cm Muck (A9) **(LRR F, G, H)**
- ___ Depleted Below Dark Surface (A11)
- ___ Thick Dark Surface (A12)
- ___ Sandy Mucky Mineral (S1)
- ___ 2.5 cm Mucky Peat or Peat (S2) **(LRR G, H)**
- ___ 5 cm Mucky Peat or Peat (S3) **(LRR F)**
- ___ Sandy Gleyed Matrix (S4)
- X Sandy Redox (S5)
- ___ Stripped Matrix (S6)
- ___ Loamy Mucky Mineral (F1)
- ___ Loamy Gleyed Matrix (F2)
- ___ Depleted Matrix (F3)
- X Redox Dark Surface (F6)
- ___ Depleted Dark Surface (F7)
- ___ Redox Depressions (F8)
- ___ High Plains Depressions (F16) **(MLRA 72 & 73 of LRR H)**

Indicators for Problematic Hydric Soils[3]:

- ___ 1 cm Muck (A9) **(LRR I, J)**
- ___ Coast Prairie Redox (A16) **(LRR F, G, H)**
- ___ Dark Surface (S7) **(LRR G)**
- ___ High Plains Depressions (F16) **(LRR H outside of MLRA 72 & 73)**
- ___ Reduced Vertic (F18)
- ___ Red Parent Material (TF2)
- ___ Very Shallow Dark Surface (TF12)
- ___ Other (Explain in Remarks)

[3]Indicators of hydrophytic vegetation and wetland hydrology must be present, unless disturbed or problematic.

Restrictive Layer (if present):

Type: ___

Depth (inches): ___

Hydric Soil Present? Yes ✓ No ___

Remarks:

HYDROLOGY

Wetland Hydrology Indicators:

Primary Indicators (minimum of one required; check all that apply)

- ___ Surface Water (A1)
- ___ High Water Table (A2)
- ___ Saturation (A3)
- ___ Water Marks (B1)
- ___ Sediment Deposits (B2)
- ___ Drift Deposits (B3)
- ___ Algal Mat or Crust (B4)
- ___ Iron Deposits (B5)
- ___ Inundation Visible on Aerial Imagery (B7)
- ___ Water-Stained Leaves (B9)
- ___ Salt Crust (B11)
- ___ Aquatic Invertebrates (B13)
- ___ Hydrogen Sulfide Odor (C1)
- ___ Dry-Season Water Table (C2)
- ___ Oxidized Rhizospheres on Living Roots (C3) **(where not tilled)**
- ___ Presence of Reduced Iron (C4)
- ___ Thin Muck Surface (C7)
- ___ Other (Explain in Remarks)

Secondary Indicators (minimum of two required)

- ___ Surface Soil Cracks (B6)
- ___ Sparsely Vegetated Concave Surface (B8)
- ___ Drainage Patterns (B10)
- ___ Oxidized Rhizospheres on Living Roots (C3) **(where tilled)**
- ___ Crayfish Burrows (C8)
- X Saturation Visible on Aerial Imagery (C9)
- X Geomorphic Position (D2)
- X FAC-Neutral Test (D5)
- ___ Frost-Heave Hummocks (D7) **(LRR F)**

Field Observations:

Surface Water Present? Yes ___ No ___ Depth (inches): ___

Water Table Present? Yes ___ No ___ Depth (inches): ___

Saturation Present? (includes capillary fringe) Yes ___ No ___ Depth (inches): ___

Wetland Hydrology Present? Yes ✓ No ___

Describe Recorded Data (stream gauge, monitoring well, aerial photos, previous inspections), if available:

Remarks:

WETLAND DETERMINATION DATA FORM – Great Plains Region

JM

Project/Site: Cenex pipeline City/County: Ward Sampling Date: 8-22-16

Applicant/Owner: Cenex State: ND Sampling Point: 113B

Investigator(s): J. Moss / J. Creuzer Section, Township, Range: S18 T154N R85W

Landform (hillslope, terrace, etc.): ditch slope Local relief (concave, convex, none): Convex Slope (%): ____

Subregion (LRR): F Lat: 48.1668863 Long: -101.6412241 Datum: NAD 83

Soil Map Unit Name: Zahl-Max-Bowbells loams 6 to 35 percent slopes NWI classification: Upland

Are climatic / hydrologic conditions on the site typical for this time of year? Yes [X] No [ ] (If no, explain in Remarks.)

Are Vegetation [ ], Soil [ ], or Hydrology [ ] significantly disturbed? Are "Normal Circumstances" present? Yes [X] No [ ]

Are Vegetation [ ], Soil [ ], or Hydrology [ ] naturally problematic? (If needed, explain any answers in Remarks.)

SUMMARY OF FINDINGS – Attach site map showing sampling point locations, transects, important features, etc.

Hydrophytic Vegetation Present?	Yes [ ]	No [X]	**Is the Sampled Area within a Wetland?** Yes [ ] No [X]
Hydric Soil Present?	Yes [ ]	No [X]	
Wetland Hydrology Present?	Yes [ ]	No [X]	

Remarks:

VEGETATION – Use scientific names of plants.

Tree Stratum (Plot size: 30 ft radius)	Absolute % Cover	Dominant Species?	Indicator Status
1.			
2.			
3.			
4.			
	0 = Total Cover		
Sapling/Shrub Stratum (Plot size: 15 ft radius)			
1.			
2.			
3.			
4.			
5.			
	0 = Total Cover		
Herb Stratum (Plot size: 5 ft radius)			
1. Bromus inermis	100		UPL
2.			
3.			
4.			
5.			
6.			
7.			
8.			
9.			
10.			
	100 = Total Cover		
Woody Vine Stratum (Plot size: 30 ft radius)			
1.			
2.			
	0 = Total Cover		

% Bare Ground in Herb Stratum 0

Dominance Test worksheet:

Number of Dominant Species That Are OBL, FACW, or FAC (excluding FAC−): ____ (A)

Total Number of Dominant Species Across All Strata: ____ (B)

Percent of Dominant Species That Are OBL, FACW, or FAC: ____ (A/B)

Prevalence Index worksheet:

Total % Cover of:		Multiply by:
OBL species		x 1 = 0
FACW species		x 2 = 0
FAC species		x 3 = 0
FACU species		x 4 = 0
UPL species		x 5 = 0
Column Totals:	0 (A)	0 (B)

Prevalence Index = B/A = NaN

Hydrophytic Vegetation Indicators:

- [ ] 1 - Rapid Test for Hydrophytic Vegetation
- [ ] 2 - Dominance Test is >50%
- [ ] 3 - Prevalence Index is ≤3.0[1]
- [ ] 4 - Morphological Adaptations[1] (Provide supporting data in Remarks or on a separate sheet)
- [ ] Problematic Hydrophytic Vegetation[1] (Explain)

[1]Indicators of hydric soil and wetland hydrology must be present, unless disturbed or problematic.

Hydrophytic Vegetation Present? Yes [ ] No [X]

Remarks:

SOIL

Sampling Point: 113B

Profile Description: (Describe to the depth needed to document the indicator or confirm the absence of indicators.)

Depth (inches)	Matrix Color (moist)	Matrix %	Redox Features Color (moist)	Redox %	Type[1]	Loc[2]	Texture	Remarks
0-4	10YR 3/3	100					SCL	Road Gravel
4-10	10YR 3/3	75	10YR 2/1	25	C	M	SCL	

[1]Type: C=Concentration, D=Depletion, RM=Reduced Matrix, CS=Covered or Coated Sand Grains. [2]Location: PL=Pore Lining, M=Matrix.

Hydric Soil Indicators: (Applicable to all LRRs, unless otherwise noted.)

- ☐ Histosol (A1)
- ☐ Histic Epipedon (A2)
- ☐ Black Histic (A3)
- ☐ Hydrogen Sulfide (A4)
- ☐ Stratified Layers (A5) (**LRR F**)
- ☐ 1 cm Muck (A9) (**LRR F, G, H**)
- ☐ Depleted Below Dark Surface (A11)
- ☐ Thick Dark Surface (A12)
- ☐ Sandy Mucky Mineral (S1)
- ☐ 2.5 cm Mucky Peat or Peat (S2) (**LRR G, H**)
- ☐ 5 cm Mucky Peat or Peat (S3) (**LRR F**)
- ☐ Sandy Gleyed Matrix (S4)
- ☐ Sandy Redox (S5)
- ☐ Stripped Matrix (S6)
- ☐ Loamy Mucky Mineral (F1)
- ☐ Loamy Gleyed Matrix (F2)
- ☐ Depleted Matrix (F3)
- ☐ Redox Dark Surface (F6)
- ☐ Depleted Dark Surface (F7)
- ☐ Redox Depressions (F8)
- ☐ High Plains Depressions (F16) (**MLRA 72 & 73 of LRR H**)

Indicators for Problematic Hydric Soils[3]:

- ☐ 1 cm Muck (A9) (**LRR I, J**)
- ☐ Coast Prairie Redox (A16) (**LRR F, G, H**)
- ☐ Dark Surface (S7) (**LRR G**)
- ☐ High Plains Depressions (F16) (**LRR H outside of MLRA 72 & 73**)
- ☐ Reduced Vertic (F18)
- ☐ Red Parent Material (TF2)
- ☐ Very Shallow Dark Surface (TF12)
- ☐ Other (Explain in Remarks)

[3]Indicators of hydrophytic vegetation and wetland hydrology must be present, unless disturbed or problematic.

Restrictive Layer (if present):

Type: _____

Depth (inches): _____

Hydric Soil Present? Yes ☐ No ☒

Remarks:

HYDROLOGY

Wetland Hydrology Indicators:

Primary Indicators (minimum of one required; check all that apply)

- ☐ Surface Water (A1)
- ☐ High Water Table (A2)
- ☐ Saturation (A3)
- ☐ Water Marks (B1)
- ☐ Sediment Deposits (B2)
- ☐ Drift Deposits (B3)
- ☐ Algal Mat or Crust (B4)
- ☐ Iron Deposits (B5)
- ☐ Inundation Visible on Aerial Imagery (B7)
- ☐ Water-Stained Leaves (B9)
- ☐ Salt Crust (B11)
- ☐ Aquatic Invertebrates (B13)
- ☐ Hydrogen Sulfide Odor (C1)
- ☐ Dry-Season Water Table (C2)
- ☐ Oxidized Rhizospheres on Living Roots (C3) (**where not tilled**)
- ☐ Presence of Reduced Iron (C4)
- ☐ Thin Muck Surface (C7)
- ☐ Other (Explain in Remarks)

Secondary Indicators (minimum of two required)

- ☐ Surface Soil Cracks (B6)
- ☐ Sparsely Vegetated Concave Surface (B8)
- ☐ Drainage Patterns (B10)
- ☐ Oxidized Rhizospheres on Living Roots (C3) (**where tilled**)
- ☐ Crayfish Burrows (C8)
- ☐ Saturation Visible on Aerial Imagery (C9)
- ☐ Geomorphic Position (D2)
- ☐ FAC-Neutral Test (D5)
- ☐ Frost-Heave Hummocks (D7) (**LRR F**)

Field Observations:

Surface Water Present? Yes ☐ No ☒ Depth (inches): _____

Water Table Present? Yes ☐ No ☒ Depth (inches): _____

Saturation Present? (includes capillary fringe) Yes ☐ No ☒ Depth (inches): _____

Wetland Hydrology Present? Yes ☐ No ☒

Describe Recorded Data (stream gauge, monitoring well, aerial photos, previous inspections), if available:

Remarks:

JM

WETLAND DETERMINATION DATA FORM – Great Plains Region

Project/Site: Cenex pipeline City/County: Ward Sampling Date: 8-22-16

Applicant/Owner: Cenex State: ND Sampling Point: 115A

Investigator(s): JMoss / J. Creuzer Section, Township, Range: S16 T154N R85W

Landform (hillslope, terrace, etc.): basin Local relief (concave, convex, none): Concave Slope (%): 1

Subregion (LRR): F Lat: 48.165163 Long: -101.650789 Datum: NAD 83

Soil Map Unit Name: Zahl-Max-Bowbells loams 6 to 35 percent slope NWI classification: PEM F

Are climatic / hydrologic conditions on the site typical for this time of year? Yes X No ____ (If no, explain in Remarks.)

Are Vegetation ____, Soil ____, or Hydrology ____ significantly disturbed? Are "Normal Circumstances" present? Yes X No ____

Are Vegetation ____, Soil ____, or Hydrology ____ naturally problematic? (If needed, explain any answers in Remarks.)

SUMMARY OF FINDINGS – Attach site map showing sampling point locations, transects, important features, etc.

Hydrophytic Vegetation Present?	Yes X	No ____	**Is the Sampled Area within a Wetland?** Yes X No ____
Hydric Soil Present?	Yes X	No ____	
Wetland Hydrology Present?	Yes X	No ____	

Remarks:

VEGETATION – Use scientific names of plants.

Tree Stratum (Plot size: ____)	Absolute % Cover	Dominant Species?	Indicator Status
1.			
2.			
3.			
4.			
	____ = Total Cover		

Sapling/Shrub Stratum (Plot size: ____)			
1.			
2.			
3.			
4.			
5.			
	____ = Total Cover		

Herb Stratum (Plot size: ____)			
1. Rumex crispus	40	Y	FAC
2. Almutaster pauciflorus	40	Y	FACW
3. Hordeum jubatum	10	N	FACW
4. Schoenoplectus fluviatilis	5	N	OBL
5. Typha x glauca	5	N	OBL
6.			
7.			
8.			
9.			
10.			
	100 = Total Cover		

Woody Vine Stratum (Plot size: ____)			
1.			
2.			
	____ = Total Cover		

% Bare Ground in Herb Stratum 0

Dominance Test worksheet:

Number of Dominant Species That Are OBL, FACW, or FAC (excluding FAC−): ____ (A)

Total Number of Dominant Species Across All Strata: ____ (B)

Percent of Dominant Species That Are OBL, FACW, or FAC: ____ (A/B)

Prevalence Index worksheet:

Total % Cover of:		Multiply by:
OBL species	____	x 1 = ____
FACW species	____	x 2 = ____
FAC species	____	x 3 = ____
FACU species	____	x 4 = ____
UPL species	____	x 5 = ____
Column Totals:	____ (A)	____ (B)

Prevalence Index = B/A = ____

Hydrophytic Vegetation Indicators:

X 1 - Rapid Test for Hydrophytic Vegetation

__ 2 - Dominance Test is >50%

__ 3 - Prevalence Index is ≤3.0[1]

__ 4 - Morphological Adaptations[1] (Provide supporting data in Remarks or on a separate sheet)

__ Problematic Hydrophytic Vegetation[1] (Explain)

[1]Indicators of hydric soil and wetland hydrology must be present, unless disturbed or problematic.

Hydrophytic Vegetation Present? Yes X No ____

Remarks:

SOIL

Sampling Point: 114A

Profile Description: (Describe to the depth needed to document the indicator or confirm the absence of indicators.)

Depth (inches)	Matrix Color (moist)	Matrix %	Redox Features Color (moist)	Redox %	Type[1]	Loc[2]	Texture	Remarks
0-10	Gley1 N5/N	100					SiL	
10-16	Gley 5/10Y	100					SiL	

[1]Type: C=Concentration, D=Depletion, RM=Reduced Matrix, CS=Covered or Coated Sand Grains. [2]Location: PL=Pore Lining, M=Matrix.

Hydric Soil Indicators: (Applicable to all LRRs, unless otherwise noted.)

- ___ Histosol (A1)
- ___ Histic Epipedon (A2)
- ___ Black Histic (A3)
- ___ Hydrogen Sulfide (A4)
- ___ Stratified Layers (A5) **(LRR F)**
- ___ 1 cm Muck (A9) **(LRR F, G, H)**
- ___ Depleted Below Dark Surface (A11)
- ___ Thick Dark Surface (A12)
- ___ Sandy Mucky Mineral (S1)
- ___ 2.5 cm Mucky Peat or Peat (S2) **(LRR G, H)**
- ___ 5 cm Mucky Peat or Peat (S3) **(LRR F)**
- ___ Sandy Gleyed Matrix (S4)
- ___ Sandy Redox (S5)
- ___ Stripped Matrix (S6)
- ___ Loamy Mucky Mineral (F1)
- ___ Loamy Gleyed Matrix (F2)
- X Depleted Matrix (F3)
- ___ Redox Dark Surface (F6)
- X Depleted Dark Surface (F7)
- ___ Redox Depressions (F8)
- ___ High Plains Depressions (F16) **(MLRA 72 & 73 of LRR H)**

Indicators for Problematic Hydric Soils[3]:

- ___ 1 cm Muck (A9) **(LRR I, J)**
- ___ Coast Prairie Redox (A16) **(LRR F, G, H)**
- ___ Dark Surface (S7) **(LRR G)**
- ___ High Plains Depressions (F16) **(LRR H outside of MLRA 72 & 73)**
- ___ Reduced Vertic (F18)
- ___ Red Parent Material (TF2)
- ___ Very Shallow Dark Surface (TF12)
- ___ Other (Explain in Remarks)

[3]Indicators of hydrophytic vegetation and wetland hydrology must be present, unless disturbed or problematic.

Restrictive Layer (if present):

Type: ___

Depth (inches): ___

Hydric Soil Present? Yes X No ___

Remarks:

HYDROLOGY

Wetland Hydrology Indicators:

Primary Indicators (minimum of one required; check all that apply)

- ___ Surface Water (A1)
- ___ High Water Table (A2)
- X Saturation (A3)
- ___ Water Marks (B1)
- ___ Sediment Deposits (B2)
- ___ Drift Deposits (B3)
- ___ Algal Mat or Crust (B4)
- ___ Iron Deposits (B5)
- ___ Inundation Visible on Aerial Imagery (B7)
- ___ Water-Stained Leaves (B9)
- ___ Salt Crust (B11)
- ___ Aquatic Invertebrates (B13)
- ___ Hydrogen Sulfide Odor (C1)
- ___ Dry-Season Water Table (C2)
- ___ Oxidized Rhizospheres on Living Roots (C3) **(where not tilled)**
- ___ Presence of Reduced Iron (C4)
- ___ Thin Muck Surface (C7)
- ___ Other (Explain in Remarks)

Secondary Indicators (minimum of two required)

- ___ Surface Soil Cracks (B6)
- ___ Sparsely Vegetated Concave Surface (B8)
- ___ Drainage Patterns (B10)
- ___ Oxidized Rhizospheres on Living Roots (C3) **(where tilled)**
- ___ Crayfish Burrows (C8)
- X Saturation Visible on Aerial Imagery (C9)
- X Geomorphic Position (D2)
- X FAC-Neutral Test (D5)
- ___ Frost-Heave Hummocks (D7) **(LRR F)**

Field Observations:

Surface Water Present? Yes X No ___ Depth (inches): 12

Water Table Present? Yes X No ___ Depth (inches): 12

Saturation Present? (includes capillary fringe) Yes X No ___ Depth (inches): 5

Wetland Hydrology Present? Yes X No ___

Describe Recorded Data (stream gauge, monitoring well, aerial photos, previous inspections), if available:

Remarks: Surface Water 8 feet away

JM

WETLAND DETERMINATION DATA FORM – Great Plains Region

Project/Site: Cenex pipeline City/County: Ward Sampling Date: 8-22-14

Applicant/Owner: Cenex State: _____ Sampling Point: 114B

Investigator(s): J. Moss / J. Creuzer Section, Township, Range: S18 T154N R85W

Landform (hillslope, terrace, etc.): hillslope Local relief (concave, convex, none): Convex Slope (%): 3

Subregion (LRR): F Lat: 48.1651166 Long: -101.650689 Datum: NAD 83

Soil Map Unit Name: Zahl-Max-Bowbells loams 6 to 35 percent Slopes NWI classification: upland

Are climatic / hydrologic conditions on the site typical for this time of year? Yes [X] No [ ] (If no, explain in Remarks.)

Are Vegetation [ ], Soil [ ], or Hydrology [ ] significantly disturbed? Are "Normal Circumstances" present? Yes [X] No [ ]

Are Vegetation [ ], Soil [ ], or Hydrology [ ] naturally problematic? (If needed, explain any answers in Remarks.)

SUMMARY OF FINDINGS – Attach site map showing sampling point locations, transects, important features, etc.

Hydrophytic Vegetation Present?	Yes [ ]	No [X]	**Is the Sampled Area within a Wetland?** Yes [ ] No [X]
Hydric Soil Present?	Yes [ ]	No [X]	
Wetland Hydrology Present?	Yes [ ]	No [X]	

Remarks:

VEGETATION – Use scientific names of plants.

Tree Stratum (Plot size: 30 ft radius)	Absolute % Cover	Dominant Species?	Indicator Status
1.			
2.			
3.			
4.			
	0 = Total Cover		
Sapling/Shrub Stratum (Plot size: 15 ft radius)			
1.			
2.			
3.			
4.			
5.			
	0 = Total Cover		
Herb Stratum (Plot size: 5 ft radius)			
1. Bromus inermis	40	Y	UPL
2. Thinopyrum intermedium	40	Y	UPL
3. Sonchus arvensis	20	Y	FAC
4.			
5.			
6.			
7.			
8.			
9.			
10.			
	0 100 = Total Cover		
Woody Vine Stratum (Plot size: 30 ft radius)			
1.			
2.			
	0 = Total Cover		
% Bare Ground in Herb Stratum 0			

Dominance Test worksheet:

Number of Dominant Species That Are OBL, FACW, or FAC (excluding FAC−): _____ (A)

Total Number of Dominant Species Across All Strata: _____ (B)

Percent of Dominant Species That Are OBL, FACW, or FAC: _____ (A/B)

Prevalence Index worksheet:

Total % Cover of:		Multiply by:
OBL species		x 1 = 0
FACW species		x 2 = 0
FAC species		x 3 = 0
FACU species		x 4 = 0
UPL species		x 5 = 0
Column Totals:	0 (A)	0 (B)

Prevalence Index = B/A = NaN

Hydrophytic Vegetation Indicators:

- [ ] 1 - Rapid Test for Hydrophytic Vegetation
- [ ] 2 - Dominance Test is >50%
- [ ] 3 - Prevalence Index is ≤3.0[1]
- [ ] 4 - Morphological Adaptations[1] (Provide supporting data in Remarks or on a separate sheet)
- [ ] Problematic Hydrophytic Vegetation[1] (Explain)

[1]Indicators of hydric soil and wetland hydrology must be present, unless disturbed or problematic.

Hydrophytic Vegetation Present? Yes [ ] No [X]

Remarks:

SOIL

Sampling Point: 114B

Profile Description: (Describe to the depth needed to document the indicator or confirm the absence of indicators.)

Depth (inches)	Matrix Color (moist)	Matrix %	Redox Features Color (moist)	Redox %	Type[1]	Loc[2]	Texture	Remarks
0-12	10YR 2/1	100					SiL	

[1]Type: C=Concentration, D=Depletion, RM=Reduced Matrix, CS=Covered or Coated Sand Grains. [2]Location: PL=Pore Lining, M=Matrix.

Hydric Soil Indicators: (Applicable to all LRRs, unless otherwise noted.)

- ☐ Histosol (A1)
- ☐ Histic Epipedon (A2)
- ☐ Black Histic (A3)
- ☐ Hydrogen Sulfide (A4)
- ☐ Stratified Layers (A5) **(LRR F)**
- ☐ 1 cm Muck (A9) **(LRR F, G, H)**
- ☐ Depleted Below Dark Surface (A11)
- ☐ Thick Dark Surface (A12)
- ☐ Sandy Mucky Mineral (S1)
- ☐ 2.5 cm Mucky Peat or Peat (S2) **(LRR G, H)**
- ☐ 5 cm Mucky Peat or Peat (S3) **(LRR F)**
- ☐ Sandy Gleyed Matrix (S4)
- ☐ Sandy Redox (S5)
- ☐ Stripped Matrix (S6)
- ☐ Loamy Mucky Mineral (F1)
- ☐ Loamy Gleyed Matrix (F2)
- ☐ Depleted Matrix (F3)
- ☐ Redox Dark Surface (F6)
- ☐ Depleted Dark Surface (F7)
- ☐ Redox Depressions (F8)
- ☐ High Plains Depressions (F16) **(MLRA 72 & 73 of LRR H)**

Indicators for Problematic Hydric Soils[3]:

- ☐ 1 cm Muck (A9) **(LRR I, J)**
- ☐ Coast Prairie Redox (A16) **(LRR F, G, H)**
- ☐ Dark Surface (S7) **(LRR G)**
- ☐ High Plains Depressions (F16) **(LRR H outside of MLRA 72 & 73)**
- ☐ Reduced Vertic (F18)
- ☐ Red Parent Material (TF2)
- ☐ Very Shallow Dark Surface (TF12)
- ☐ Other (Explain in Remarks)

[3]Indicators of hydrophytic vegetation and wetland hydrology must be present, unless disturbed or problematic.

Restrictive Layer (if present):

Type: _____

Depth (inches): _____

Hydric Soil Present? Yes ☐ No ☒

Remarks:

HYDROLOGY

Wetland Hydrology Indicators:

Primary Indicators (minimum of one required; check all that apply)

- ☐ Surface Water (A1)
- ☐ High Water Table (A2)
- ☐ Saturation (A3)
- ☐ Water Marks (B1)
- ☐ Sediment Deposits (B2)
- ☐ Drift Deposits (B3)
- ☐ Algal Mat or Crust (B4)
- ☐ Iron Deposits (B5)
- ☐ Inundation Visible on Aerial Imagery (B7)
- ☐ Water-Stained Leaves (B9)
- ☐ Salt Crust (B11)
- ☐ Aquatic Invertebrates (B13)
- ☐ Hydrogen Sulfide Odor (C1)
- ☐ Dry-Season Water Table (C2)
- ☐ Oxidized Rhizospheres on Living Roots (C3) **(where not tilled)**
- ☐ Presence of Reduced Iron (C4)
- ☐ Thin Muck Surface (C7)
- ☐ Other (Explain in Remarks)

Secondary Indicators (minimum of two required)

- ☐ Surface Soil Cracks (B6)
- ☐ Sparsely Vegetated Concave Surface (B8)
- ☐ Drainage Patterns (B10)
- ☐ Oxidized Rhizospheres on Living Roots (C3) **(where tilled)**
- ☐ Crayfish Burrows (C8)
- ☐ Saturation Visible on Aerial Imagery (C9)
- ☐ Geomorphic Position (D2)
- ☐ FAC-Neutral Test (D5)
- ☐ Frost-Heave Hummocks (D7) **(LRR F)**

Field Observations:

Surface Water Present? Yes ☐ No ☒ Depth (inches): _____

Water Table Present? Yes ☐ No ☒ Depth (inches): _____

Saturation Present? (includes capillary fringe) Yes ☐ No ☒ Depth (inches): _____

Wetland Hydrology Present? Yes ☐ No ☒

Describe Recorded Data (stream gauge, monitoring well, aerial photos, previous inspections), if available:

Remarks:

JM

WETLAND DETERMINATION DATA FORM – Great Plains Region

Project/Site: Cenex pipeline City/County: Ward Sampling Date: 8-22-16

Applicant/Owner: Cenex State: ND Sampling Point: 115A

Investigator(s): J. Moss / J. Creuzer Section, Township, Range: S 18 T 154N R 85W

Landform (hillslope, terrace, etc.): basin Local relief (concave, convex, none): concave Slope (%): 3

Subregion (LRR): F Lat: 48.163474 Long: -101.1026594 Datum: NAD 83

Soil Map Unit Name: Williams-Bowbells loams 3 to 6 percent slopes NWI classification: PEMC

Are climatic / hydrologic conditions on the site typical for this time of year? Yes [X] No [ ] (If no, explain in Remarks.)

Are Vegetation [ ], Soil [ ], or Hydrology [ ] significantly disturbed? Are "Normal Circumstances" present? Yes [X] No [ ]

Are Vegetation [ ], Soil [ ], or Hydrology [ ] naturally problematic? (If needed, explain any answers in Remarks.)

SUMMARY OF FINDINGS – Attach site map showing sampling point locations, transects, important features, etc.

Hydrophytic Vegetation Present?	Yes [X]	No [ ]	Is the Sampled Area within a Wetland? Yes [X] No [ ]
Hydric Soil Present?	Yes [X]	No [ ]	
Wetland Hydrology Present?	Yes [X]	No [ ]	

Remarks: edge of canola field

VEGETATION – Use scientific names of plants.

Tree Stratum (Plot size: 30 ft radius)	Absolute % Cover	Dominant Species?	Indicator Status
1.			
2.			
3.			
4.			
	0 = Total Cover		

Sapling/Shrub Stratum (Plot size: 15 ft radius)			
1.			
2.			
3.			
4.			
5.			
	0 = Total Cover		

Herb Stratum (Plot size: 5 ft radius)			
1. Typha x glauca	100	Y	OBL
2. Brassica napus	10	N	UPL
3. Sonchus arvensis	10	N	FAC
4. Hordeum jubatum	10	N	FACW
5.			
6.			
7.			
8.			
9.			
10.			
	0/00 = Total Cover		

Woody Vine Stratum (Plot size: 30 ft radius)			
1.			
2.			
	0 = Total Cover		

% Bare Ground in Herb Stratum 0

Dominance Test worksheet:

Number of Dominant Species That Are OBL, FACW, or FAC (excluding FAC−): _____ (A)

Total Number of Dominant Species Across All Strata: _____ (B)

Percent of Dominant Species That Are OBL, FACW, or FAC: _____ (A/B)

Prevalence Index worksheet:

Total % Cover of:		Multiply by:
OBL species		x 1 = 0
FACW species		x 2 = 0
FAC species		x 3 = 0
FACU species		x 4 = 0
UPL species		x 5 = 0
Column Totals:	0 (A)	0 (B)

Prevalence Index = B/A = NaN

Hydrophytic Vegetation Indicators:

- [X] 1 - Rapid Test for Hydrophytic Vegetation
- [ ] 2 - Dominance Test is >50%
- [ ] 3 - Prevalence Index is ≤3.0[1]
- [ ] 4 - Morphological Adaptations[1] (Provide supporting data in Remarks or on a separate sheet)
- [ ] Problematic Hydrophytic Vegetation[1] (Explain)

[1]Indicators of hydric soil and wetland hydrology must be present, unless disturbed or problematic.

Hydrophytic Vegetation Present? Yes [X] No [ ]

Remarks:

SOIL

Sampling Point: 115A

Profile Description: (Describe to the depth needed to document the indicator or confirm the absence of indicators.)

Depth (inches)	Matrix Color (moist)	Matrix %	Redox Features Color (moist)	Redox %	Type[1]	Loc[2]	Texture	Remarks
0-10	10YR 3/2	90	10YR 3/6	10	C	RM	SCL	
					C			

[1]Type: C=Concentration, D=Depletion, RM=Reduced Matrix, CS=Covered or Coated Sand Grains. [2]Location: PL=Pore Lining, M=Matrix.

Hydric Soil Indicators: (Applicable to all LRRs, unless otherwise noted.)

- ☐ Histosol (A1)
- ☐ Histic Epipedon (A2)
- ☐ Black Histic (A3)
- ☐ Hydrogen Sulfide (A4)
- ☐ Stratified Layers (A5) (**LRR F**)
- ☐ 1 cm Muck (A9) (**LRR F, G, H**)
- ☐ Depleted Below Dark Surface (A11)
- ☐ Thick Dark Surface (A12)
- ☐ Sandy Mucky Mineral (S1)
- ☐ 2.5 cm Mucky Peat or Peat (S2) (**LRR G, H**)
- ☐ 5 cm Mucky Peat or Peat (S3) (**LRR F**)
- ☐ Sandy Gleyed Matrix (S4)
- ☐ Sandy Redox (S5)
- ☐ Stripped Matrix (S6)
- ☐ Loamy Mucky Mineral (F1)
- ☐ Loamy Gleyed Matrix (F2)
- ☐ Depleted Matrix (F3)
- ☒ Redox Dark Surface (F6)
- ☐ Depleted Dark Surface (F7)
- ☐ Redox Depressions (F8)
- ☐ High Plains Depressions (F16) (**MLRA 72 & 73 of LRR H**)

Indicators for Problematic Hydric Soils[3]:

- ☐ 1 cm Muck (A9) (**LRR I, J**)
- ☐ Coast Prairie Redox (A16) (**LRR F, G, H**)
- ☐ Dark Surface (S7) (**LRR G**)
- ☐ High Plains Depressions (F16) (**LRR H outside of MLRA 72 & 73**)
- ☐ Reduced Vertic (F18)
- ☐ Red Parent Material (TF2)
- ☐ Very Shallow Dark Surface (TF12)
- ☐ Other (Explain in Remarks)

[3]Indicators of hydrophytic vegetation and wetland hydrology must be present, unless disturbed or problematic.

Restrictive Layer (if present):

Type: _____

Depth (inches): _____

Hydric Soil Present? Yes ☒ No ☐

Remarks:

HYDROLOGY

Wetland Hydrology Indicators:

Primary Indicators (minimum of one required; check all that apply)

- ☐ Surface Water (A1)
- ☐ High Water Table (A2)
- ☐ Saturation (A3)
- ☐ Water Marks (B1)
- ☐ Sediment Deposits (B2)
- ☐ Drift Deposits (B3)
- ☐ Algal Mat or Crust (B4)
- ☐ Iron Deposits (B5)
- ☐ Inundation Visible on Aerial Imagery (B7)
- ☐ Water-Stained Leaves (B9)
- ☐ Salt Crust (B11)
- ☐ Aquatic Invertebrates (B13)
- ☐ Hydrogen Sulfide Odor (C1)
- ☐ Dry-Season Water Table (C2)
- ☐ Oxidized Rhizospheres on Living Roots (C3) (**where not tilled**)
- ☐ Presence of Reduced Iron (C4)
- ☐ Thin Muck Surface (C7)
- ☐ Other (Explain in Remarks)

Secondary Indicators (minimum of two required)

- ☐ Surface Soil Cracks (B6)
- ☐ Sparsely Vegetated Concave Surface (B8)
- ☐ Drainage Patterns (B10)
- ☐ Oxidized Rhizospheres on Living Roots (C3) (**where tilled**)
- ☐ Crayfish Burrows (C8)
- ☒ Saturation Visible on Aerial Imagery (C9)
- ☒ Geomorphic Position (D2)
- ☒ FAC-Neutral Test (D5)
- ☐ Frost-Heave Hummocks (D7) (**LRR F**)

Field Observations:

Surface Water Present? Yes ☐ No ☒ Depth (inches): _____

Water Table Present? Yes ☐ No ☒ Depth (inches): _____

Saturation Present? (includes capillary fringe) Yes ☐ No ☒ Depth (inches): _____

Wetland Hydrology Present? Yes ☒ No ☐

Describe Recorded Data (stream gauge, monitoring well, aerial photos, previous inspections), if available:

Remarks:

WETLAND DETERMINATION DATA FORM – Great Plains Region

JM

Project/Site: Cenex pipeline City/County: Ward Sampling Date: 8-22-16

Applicant/Owner: Cenex State: ND Sampling Point: 115B

Investigator(s): J. Moss/ J. Creuzer Section, Township, Range: S18 T154N R85W

Landform (hillslope, terrace, etc.): hillslope Local relief (concave, convex, none): Convex Slope (%): 6

Subregion (LRR): F Lat: 48.163506 Long: -101.656615 Datum: NAD 83

Soil Map Unit Name: Williams-Bowbells loams 3 to 6 percent Slopes NWI classification: upland

Are climatic / hydrologic conditions on the site typical for this time of year? Yes [Y] No [ ] (If no, explain in Remarks.)

Are Vegetation [ ], Soil [ ], or Hydrology [ ] significantly disturbed? Are "Normal Circumstances" present? Yes [Y] No [ ]

Are Vegetation [ ], Soil [ ], or Hydrology [ ] naturally problematic? (If needed, explain any answers in Remarks.)

SUMMARY OF FINDINGS – Attach site map showing sampling point locations, transects, important features, etc.

Hydrophytic Vegetation Present?	Yes [ ]	No [X]	**Is the Sampled Area within a Wetland?** Yes [ ] No [X]
Hydric Soil Present?	Yes [ ]	No [X]	
Wetland Hydrology Present?	Yes [ ]	No [X]	

Remarks:

canola field

VEGETATION – Use scientific names of plants.

Tree Stratum (Plot size: 30 ft radius)	Absolute % Cover	Dominant Species?	Indicator Status
1.			
2.			
3.			
4.			
	0 = Total Cover		
Sapling/Shrub Stratum (Plot size: 15 ft radius)			
1.			
2.			
3.			
4.			
5.			
	0 = Total Cover		
Herb Stratum (Plot size: 5 ft radius)			
1. Brassica napus	80	Y	UPL
2.			
3.			
4.			
5.			
6.			
7.			
8.			
9.			
10.			
	80 = Total Cover		
Woody Vine Stratum (Plot size: 30 ft radius)			
1.			
2.			
	0 = Total Cover		

% Bare Ground in Herb Stratum 20

Dominance Test worksheet:

Number of Dominant Species That Are OBL, FACW, or FAC (excluding FAC−): _____ (A)

Total Number of Dominant Species Across All Strata: _____ (B)

Percent of Dominant Species That Are OBL, FACW, or FAC: _____ (A/B)

Prevalence Index worksheet:

Total % Cover of:		Multiply by:
OBL species		x 1 = 0
FACW species		x 2 = 0
FAC species		x 3 = 0
FACU species		x 4 = 0
UPL species		x 5 = 0
Column Totals:	0 (A)	0 (B)

Prevalence Index = B/A = NaN

Hydrophytic Vegetation Indicators:

- [ ] 1 - Rapid Test for Hydrophytic Vegetation
- [ ] 2 - Dominance Test is >50%
- [ ] 3 - Prevalence Index is ≤3.0[1]
- [ ] 4 - Morphological Adaptations[1] (Provide supporting data in Remarks or on a separate sheet)
- [ ] Problematic Hydrophytic Vegetation[1] (Explain)

[1]Indicators of hydric soil and wetland hydrology must be present, unless disturbed or problematic.

Hydrophytic Vegetation Present? Yes [ ] No [X]

Remarks:

SOIL

Sampling Point: 115B

Profile Description: (Describe to the depth needed to document the indicator or confirm the absence of indicators.)

Depth (inches)	Matrix Color (moist)	Matrix %	Redox Features Color (moist)	Redox Features %	Type[1]	Loc[2]	Texture	Remarks
0-10	10YR 2/2	100	10YR 3/2	40	C	M	CL	

[1]Type: C=Concentration, D=Depletion, RM=Reduced Matrix, CS=Covered or Coated Sand Grains. [2]Location: PL=Pore Lining, M=Matrix.

Hydric Soil Indicators: (Applicable to all LRRs, unless otherwise noted.)

- ☐ Histosol (A1)
- ☐ Histic Epipedon (A2)
- ☐ Black Histic (A3)
- ☐ Hydrogen Sulfide (A4)
- ☐ Stratified Layers (A5) **(LRR F)**
- ☐ 1 cm Muck (A9) **(LRR F, G, H)**
- ☐ Depleted Below Dark Surface (A11)
- ☐ Thick Dark Surface (A12)
- ☐ Sandy Mucky Mineral (S1)
- ☐ 2.5 cm Mucky Peat or Peat (S2) **(LRR G, H)**
- ☐ 5 cm Mucky Peat or Peat (S3) **(LRR F)**
- ☐ Sandy Gleyed Matrix (S4)
- ☐ Sandy Redox (S5)
- ☐ Stripped Matrix (S6)
- ☐ Loamy Mucky Mineral (F1)
- ☐ Loamy Gleyed Matrix (F2)
- ☐ Depleted Matrix (F3)
- ☐ Redox Dark Surface (F6)
- ☐ Depleted Dark Surface (F7)
- ☐ Redox Depressions (F8)
- ☐ High Plains Depressions (F16) **(MLRA 72 & 73 of LRR H)**

Indicators for Problematic Hydric Soils[3]:

- ☐ 1 cm Muck (A9) **(LRR I, J)**
- ☐ Coast Prairie Redox (A16) **(LRR F, G, H)**
- ☐ Dark Surface (S7) **(LRR G)**
- ☐ High Plains Depressions (F16) **(LRR H outside of MLRA 72 & 73)**
- ☐ Reduced Vertic (F18)
- ☐ Red Parent Material (TF2)
- ☐ Very Shallow Dark Surface (TF12)
- ☐ Other (Explain in Remarks)

[3]Indicators of hydrophytic vegetation and wetland hydrology must be present, unless disturbed or problematic.

Restrictive Layer (if present):

Type: _____

Depth (inches): _____

Hydric Soil Present? Yes ☐ No ☒

Remarks:

HYDROLOGY

Wetland Hydrology Indicators:

Primary Indicators (minimum of one required; check all that apply)

- ☐ Surface Water (A1)
- ☐ High Water Table (A2)
- ☐ Saturation (A3)
- ☐ Water Marks (B1)
- ☐ Sediment Deposits (B2)
- ☐ Drift Deposits (B3)
- ☐ Algal Mat or Crust (B4)
- ☐ Iron Deposits (B5)
- ☐ Inundation Visible on Aerial Imagery (B7)
- ☐ Water-Stained Leaves (B9)
- ☐ Salt Crust (B11)
- ☐ Aquatic Invertebrates (B13)
- ☐ Hydrogen Sulfide Odor (C1)
- ☐ Dry-Season Water Table (C2)
- ☐ Oxidized Rhizospheres on Living Roots (C3) **(where not tilled)**
- ☐ Presence of Reduced Iron (C4)
- ☐ Thin Muck Surface (C7)
- ☐ Other (Explain in Remarks)

Secondary Indicators (minimum of two required)

- ☐ Surface Soil Cracks (B6)
- ☐ Sparsely Vegetated Concave Surface (B8)
- ☐ Drainage Patterns (B10)
- ☐ Oxidized Rhizospheres on Living Roots (C3) **(where tilled)**
- ☐ Crayfish Burrows (C8)
- ☐ Saturation Visible on Aerial Imagery (C9)
- ☐ Geomorphic Position (D2)
- ☐ FAC-Neutral Test (D5)
- ☐ Frost-Heave Hummocks (D7) **(LRR F)**

Field Observations:

Surface Water Present? Yes ☐ No ☒ Depth (inches): _____

Water Table Present? Yes ☐ No ☒ Depth (inches): _____

Saturation Present? (includes capillary fringe) Yes ☐ No ☒ Depth (inches): _____

Wetland Hydrology Present? Yes ☐ No ☒

Describe Recorded Data (stream gauge, monitoring well, aerial photos, previous inspections), if available:

Remarks:

WETLAND DETERMINATION DATA FORM – Great Plains Region

JM

Project/Site: Cenex pipeline City/County: Ward Sampling Date: 8-22-16

Applicant/Owner: Cenex State: ND Sampling Point: 11C-A

Investigator(s): J. Moss / J. Creuzer Section, Township, Range: S18 T154N R85W

Landform (hillslope, terrace, etc.): basin Local relief (concave, convex, none): concave Slope (%): 3

Subregion (LRR): F Lat: 48.1623163 Long: -101.6629935 Datum: NAD 83

Soil Map Unit Name: Zahl-Max-Bonbells loams 6 to 35 percent slopes NWI classification: PSEM

Are climatic / hydrologic conditions on the site typical for this time of year? Yes [X] No [ ] (If no, explain in Remarks.)

Are Vegetation [ ], Soil [ ], or Hydrology [ ] significantly disturbed? Are "Normal Circumstances" present? Yes [X] No [ ]

Are Vegetation [ ], Soil [ ], or Hydrology [ ] naturally problematic? (If needed, explain any answers in Remarks.)

SUMMARY OF FINDINGS – Attach site map showing sampling point locations, transects, important features, etc.

Hydrophytic Vegetation Present?	Yes [X]	No [ ]	Is the Sampled Area within a Wetland? Yes [X] No [ ]
Hydric Soil Present?	Yes [X]	No [ ]	
Wetland Hydrology Present?	Yes [X]	No [ ]	

Remarks:

VEGETATION – Use scientific names of plants.

Tree Stratum (Plot size: 30 ft radius)	Absolute % Cover	Dominant Species?	Indicator Status
1.			
2.			
3.			
4.			
	0 = Total Cover		

Sapling/Shrub Stratum (Plot size: 15 ft radius)			
1.			
2.			
3.			
4.			
5.			
	0 = Total Cover		

Herb Stratum (Plot size: 5 ft radius)			
1. Hordeum jubatum	60	Y	FACW
2. Phalaris arundinacea	25	Y	FACW
3. Rumex occidentalis	15	N	OBL
4.			
5.			
6.			
7.			
8.			
9.			
10.			
	0 / 100 = Total Cover		

Woody Vine Stratum (Plot size: 30 ft radius)			
1.			
2.			
	0 = Total Cover		

% Bare Ground in Herb Stratum 0

Dominance Test worksheet:

Number of Dominant Species That Are OBL, FACW, or FAC (excluding FAC−): _____ (A)

Total Number of Dominant Species Across All Strata: _____ (B)

Percent of Dominant Species That Are OBL, FACW, or FAC: _____ (A/B)

Prevalence Index worksheet:

Total % Cover of:		Multiply by:
OBL species		x 1 = 0
FACW species		x 2 = 0
FAC species		x 3 = 0
FACU species		x 4 = 0
UPL species		x 5 = 0
Column Totals:	0 (A)	0 (B)

Prevalence Index = B/A = NaN

Hydrophytic Vegetation Indicators:

- [X] 1 - Rapid Test for Hydrophytic Vegetation
- [ ] 2 - Dominance Test is >50%
- [ ] 3 - Prevalence Index is ≤3.0[1]
- [ ] 4 - Morphological Adaptations[1] (Provide supporting data in Remarks or on a separate sheet)
- [ ] Problematic Hydrophytic Vegetation[1] (Explain)

[1]Indicators of hydric soil and wetland hydrology must be present, unless disturbed or problematic.

Hydrophytic Vegetation Present? Yes [X] No [ ]

Remarks:

SOIL

Sampling Point: 116A

Profile Description: (Describe to the depth needed to document the indicator or confirm the absence of indicators.)

Depth (inches)	Matrix Color (moist)	Matrix %	Redox Features Color (moist)	Redox %	Type[1]	Loc[2]	Texture	Remarks
0-3	10YR 2/1	97	10YR 3/6	3	C	PL	SiCL	
3-10	10YR 2/1	50	10YR 4/4	3	C	A	SiCL	
	2.5N	40	10YR 5/1	7	C	M		

[1]Type: C=Concentration, D=Depletion, RM=Reduced Matrix, CS=Covered or Coated Sand Grains. [2]Location: PL=Pore Lining, M=Matrix.

Hydric Soil Indicators: (Applicable to all LRRs, unless otherwise noted.)

- ☐ Histosol (A1)
- ☐ Histic Epipedon (A2)
- ☐ Black Histic (A3)
- ☐ Hydrogen Sulfide (A4)
- ☐ Stratified Layers (A5) (LRR F)
- ☐ 1 cm Muck (A9) (LRR F, G, H)
- ☐ Depleted Below Dark Surface (A11)
- ☐ Thick Dark Surface (A12)
- ☐ Sandy Mucky Mineral (S1)
- ☐ 2.5 cm Mucky Peat or Peat (S2) (LRR G, H)
- ☐ 5 cm Mucky Peat or Peat (S3) (LRR F)
- ☐ Sandy Gleyed Matrix (S4)
- ☐ Sandy Redox (S5)
- ☐ Stripped Matrix (S6)
- ☐ Loamy Mucky Mineral (F1)
- ☐ Loamy Gleyed Matrix (F2)
- ☐ Depleted Matrix (F3)
- ☒ Redox Dark Surface (F6)
- ☐ Depleted Dark Surface (F7)
- ☐ Redox Depressions (F8)
- ☐ High Plains Depressions (F16) (MLRA 72 & 73 of LRR H)

Indicators for Problematic Hydric Soils[3]:

- ☐ 1 cm Muck (A9) (LRR I, J)
- ☐ Coast Prairie Redox (A16) (LRR F, G, H)
- ☐ Dark Surface (S7) (LRR G)
- ☐ High Plains Depressions (F16) (LRR H outside of MLRA 72 & 73)
- ☐ Reduced Vertic (F18)
- ☐ Red Parent Material (TF2)
- ☐ Very Shallow Dark Surface (TF12)
- ☐ Other (Explain in Remarks)

[3]Indicators of hydrophytic vegetation and wetland hydrology must be present, unless disturbed or problematic.

Restrictive Layer (if present):

Type: _____

Depth (inches): _____

Hydric Soil Present? Yes ☒ No ☐

Remarks:

HYDROLOGY

Wetland Hydrology Indicators:

Primary Indicators (minimum of one required; check all that apply)

- ☐ Surface Water (A1)
- ☐ High Water Table (A2)
- ☐ Saturation (A3)
- ☐ Water Marks (B1)
- ☐ Sediment Deposits (B2)
- ☐ Drift Deposits (B3)
- ☐ Algal Mat or Crust (B4)
- ☐ Iron Deposits (B5)
- ☐ Inundation Visible on Aerial Imagery (B7)
- ☐ Water-Stained Leaves (B9)
- ☐ Salt Crust (B11)
- ☐ Aquatic Invertebrates (B13)
- ☐ Hydrogen Sulfide Odor (C1)
- ☐ Dry-Season Water Table (C2)
- ☐ Oxidized Rhizospheres on Living Roots (C3) (where not tilled)
- ☐ Presence of Reduced Iron (C4)
- ☐ Thin Muck Surface (C7)
- ☐ Other (Explain in Remarks)

Secondary Indicators (minimum of two required)

- ☐ Surface Soil Cracks (B6)
- ☐ Sparsely Vegetated Concave Surface (B8)
- ☐ Drainage Patterns (B10)
- ☐ Oxidized Rhizospheres on Living Roots (C3) (where tilled)
- ☐ Crayfish Burrows (C8)
- ☒ Saturation Visible on Aerial Imagery (C9)
- ☒ Geomorphic Position (D2)
- ☒ FAC-Neutral Test (D5)
- ☐ Frost-Heave Hummocks (D7) (LRR F)

Field Observations:

Surface Water Present? Yes ☐ No ☐ Depth (inches): _____

Water Table Present? Yes ☐ No ☐ Depth (inches): _____

Saturation Present? (includes capillary fringe) Yes ☐ No ☐ Depth (inches): _____

Wetland Hydrology Present? Yes ☒ No ☐

Describe Recorded Data (stream gauge, monitoring well, aerial photos, previous inspections), if available:

Remarks:

JM

WETLAND DETERMINATION DATA FORM – Great Plains Region

Project/Site: Cenex pipeline City/County: Ward Sampling Date: 8-22-16

Applicant/Owner: Cenex State: ND Sampling Point: 116B

Investigator(s): J. Moss / J. Creuzer Section, Township, Range: S18 T154N R85W

Landform (hillslope, terrace, etc.): hillslope Local relief (concave, convex, none): Convex Slope (%): 5

Subregion (LRR): F Lat: 46.163403 Long: -101.6602912 Datum: NAD 83

Soil Map Unit Name: Zahl-Max-Bowbells loams 6 to 35 percent slopes NWI classification: upland

Are climatic / hydrologic conditions on the site typical for this time of year? Yes [X] No [ ] (If no, explain in Remarks.)

Are Vegetation [ ], Soil [ ], or Hydrology [ ] significantly disturbed? Are "Normal Circumstances" present? Yes [X] No [ ]

Are Vegetation [ ], Soil [ ], or Hydrology [ ] naturally problematic? (If needed, explain any answers in Remarks.)

SUMMARY OF FINDINGS – Attach site map showing sampling point locations, transects, important features, etc.

Hydrophytic Vegetation Present?	Yes [ ]	No [X]	**Is the Sampled Area within a Wetland?** Yes [ ] No [X]
Hydric Soil Present?	Yes [ ]	No [X]	
Wetland Hydrology Present?	Yes [ ]	No [X]	

Remarks:

VEGETATION – Use scientific names of plants.

Tree Stratum (Plot size: 30 ft radius)	Absolute % Cover	Dominant Species?	Indicator Status
1.			
2.			
3.			
4.			
	0 = Total Cover		
Sapling/Shrub Stratum (Plot size: 15 ft radius)			
1.			
2.			
3.			
4.			
5.			
	0 = Total Cover		
Herb Stratum (Plot size: 5 ft radius)			
1. Brassica napus	100	Y	UPL
2.			
3.			
4.			
5.			
6.			
7.			
8.			
9.			
10.			
	0 100 = Total Cover		
Woody Vine Stratum (Plot size: 30 ft radius)			
1.			
2.			
	0 = Total Cover		

% Bare Ground in Herb Stratum 0

Dominance Test worksheet:

Number of Dominant Species That Are OBL, FACW, or FAC (excluding FAC−): _____ (A)

Total Number of Dominant Species Across All Strata: _____ (B)

Percent of Dominant Species That Are OBL, FACW, or FAC: _____ (A/B)

Prevalence Index worksheet:

Total % Cover of:	Multiply by:
OBL species	x 1 = 0
FACW species	x 2 = 0
FAC species	x 3 = 0
FACU species	x 4 = 0
UPL species	x 5 = 0
Column Totals: 0 (A)	0 (B)

Prevalence Index = B/A = NaN

Hydrophytic Vegetation Indicators:

- [ ] 1 - Rapid Test for Hydrophytic Vegetation
- [ ] 2 - Dominance Test is >50%
- [ ] 3 - Prevalence Index is ≤3.0[1]
- [ ] 4 - Morphological Adaptations[1] (Provide supporting data in Remarks or on a separate sheet)
- [ ] Problematic Hydrophytic Vegetation[1] (Explain)

[1]Indicators of hydric soil and wetland hydrology must be present, unless disturbed or problematic.

Hydrophytic Vegetation Present? Yes [ ] No [X]

Remarks:

SOIL

Sampling Point: 116B

Profile Description: (Describe to the depth needed to document the indicator or confirm the absence of indicators.)

Depth (inches)	Matrix Color (moist)	Matrix %	Redox Features Color (moist)	Redox %	Type[1]	Loc[2]	Texture	Remarks
0-10	10YR 3/2	100					CL	

[1]Type: C=Concentration, D=Depletion, RM=Reduced Matrix, CS=Covered or Coated Sand Grains. [2]Location: PL=Pore Lining, M=Matrix.

Hydric Soil Indicators: (Applicable to all LRRs, unless otherwise noted.)

- ☐ Histosol (A1)
- ☐ Histic Epipedon (A2)
- ☐ Black Histic (A3)
- ☐ Hydrogen Sulfide (A4)
- ☐ Stratified Layers (A5) **(LRR F)**
- ☐ 1 cm Muck (A9) **(LRR F, G, H)**
- ☐ Depleted Below Dark Surface (A11)
- ☐ Thick Dark Surface (A12)
- ☐ Sandy Mucky Mineral (S1)
- ☐ 2.5 cm Mucky Peat or Peat (S2) **(LRR G, H)**
- ☐ 5 cm Mucky Peat or Peat (S3) **(LRR F)**
- ☐ Sandy Gleyed Matrix (S4)
- ☐ Sandy Redox (S5)
- ☐ Stripped Matrix (S6)
- ☐ Loamy Mucky Mineral (F1)
- ☐ Loamy Gleyed Matrix (F2)
- ☐ Depleted Matrix (F3)
- ☐ Redox Dark Surface (F6)
- ☐ Depleted Dark Surface (F7)
- ☐ Redox Depressions (F8)
- ☐ High Plains Depressions (F16) **(MLRA 72 & 73 of LRR H)**

Indicators for Problematic Hydric Soils[3]:

- ☐ 1 cm Muck (A9) **(LRR I, J)**
- ☐ Coast Prairie Redox (A16) **(LRR F, G, H)**
- ☐ Dark Surface (S7) **(LRR G)**
- ☐ High Plains Depressions (F16) **(LRR H outside of MLRA 72 & 73)**
- ☐ Reduced Vertic (F18)
- ☐ Red Parent Material (TF2)
- ☐ Very Shallow Dark Surface (TF12)
- ☐ Other (Explain in Remarks)

[3]Indicators of hydrophytic vegetation and wetland hydrology must be present, unless disturbed or problematic.

Restrictive Layer (if present):

Type: _____

Depth (inches): _____

Hydric Soil Present? Yes ☐ No ☒

Remarks:

HYDROLOGY

Wetland Hydrology Indicators:

Primary Indicators (minimum of one required; check all that apply)

- ☐ Surface Water (A1)
- ☐ High Water Table (A2)
- ☐ Saturation (A3)
- ☐ Water Marks (B1)
- ☐ Sediment Deposits (B2)
- ☐ Drift Deposits (B3)
- ☐ Algal Mat or Crust (B4)
- ☐ Iron Deposits (B5)
- ☐ Inundation Visible on Aerial Imagery (B7)
- ☐ Water-Stained Leaves (B9)
- ☐ Salt Crust (B11)
- ☐ Aquatic Invertebrates (B13)
- ☐ Hydrogen Sulfide Odor (C1)
- ☐ Dry-Season Water Table (C2)
- ☐ Oxidized Rhizospheres on Living Roots (C3) **(where not tilled)**
- ☐ Presence of Reduced Iron (C4)
- ☐ Thin Muck Surface (C7)
- ☐ Other (Explain in Remarks)

Secondary Indicators (minimum of two required)

- ☐ Surface Soil Cracks (B6)
- ☐ Sparsely Vegetated Concave Surface (B8)
- ☐ Drainage Patterns (B10)
- ☐ Oxidized Rhizospheres on Living Roots (C3) **(where tilled)**
- ☐ Crayfish Burrows (C8)
- ☐ Saturation Visible on Aerial Imagery (C9)
- ☐ Geomorphic Position (D2)
- ☐ FAC-Neutral Test (D5)
- ☐ Frost-Heave Hummocks (D7) **(LRR F)**

Field Observations:

Surface Water Present? Yes ☐ No ☒ Depth (inches): _____

Water Table Present? Yes ☐ No ☒ Depth (inches): _____

Saturation Present? (includes capillary fringe) Yes ☐ No ☒ Depth (inches): _____

Wetland Hydrology Present? Yes ☐ No ☒

Describe Recorded Data (stream gauge, monitoring well, aerial photos, previous inspections), if available:

Remarks:

WETLAND DETERMINATION DATA FORM – Great Plains Region

JM

Project/Site: Cenex pipeline City/County: Ward Sampling Date: 8/22/16

Applicant/Owner: Cenex State: ND Sampling Point: 117A

Investigator(s): J. Moss / J. Creuzer Section, Township, Range: S13 T154N R86W

Landform (hillslope, terrace, etc.): basin Local relief (concave, convex, none): Concave Slope (%): 2

Subregion (LRR): F Lat: 48.161143 Long: -101.670292 Datum: NAD 83

Soil Map Unit Name: Parnell silty clay loam 0 to 1 percent slopes NWI classification: PEMC

Are climatic / hydrologic conditions on the site typical for this time of year? Yes [X] No [ ] (If no, explain in Remarks.)

Are Vegetation [ ], Soil [ ], or Hydrology [ ] significantly disturbed? Are "Normal Circumstances" present? Yes [X] No [ ]

Are Vegetation [ ], Soil [ ], or Hydrology [ ] naturally problematic? (If needed, explain any answers in Remarks.)

SUMMARY OF FINDINGS – Attach site map showing sampling point locations, transects, important features, etc.

Hydrophytic Vegetation Present?	Yes [X]	No [ ]	Is the Sampled Area within a Wetland? Yes [X] No [ ]
Hydric Soil Present?	Yes [X]	No [ ]	
Wetland Hydrology Present?	Yes [X]	No [ ]	

Remarks:

VEGETATION – Use scientific names of plants.

Tree Stratum (Plot size: 30 ft radius)	Absolute % Cover	Dominant Species?	Indicator Status
1.			
2.			
3.			
4.			
	0 = Total Cover		

Sapling/Shrub Stratum (Plot size: 15 ft radius)			
1.			
2.			
3.			
4.			
5.			
	0 = Total Cover		

Herb Stratum (Plot size: 5 ft radius)			
1. Phalaris arundinacea	85	Y	FACW
2. Typha x glauca	8	N	FACW
3. Scirpus atrovirens	7	N	OBL
4.			
5.			
6.			
7.			
8.			
9.			
10.			
	100 = Total Cover		

Woody Vine Stratum (Plot size: 30 ft radius)			
1.			
2.			
	0 = Total Cover		

% Bare Ground in Herb Stratum 0

Dominance Test worksheet:

Number of Dominant Species That Are OBL, FACW, or FAC (excluding FAC−): _____ (A)

Total Number of Dominant Species Across All Strata: _____ (B)

Percent of Dominant Species That Are OBL, FACW, or FAC: _____ (A/B)

Prevalence Index worksheet:

Total % Cover of:		Multiply by:
OBL species		x 1 = 0
FACW species		x 2 = 0
FAC species		x 3 = 0
FACU species		x 4 = 0
UPL species		x 5 = 0
Column Totals:	0 (A)	0 (B)

Prevalence Index = B/A = NaN

Hydrophytic Vegetation Indicators:

- [X] 1 - Rapid Test for Hydrophytic Vegetation
- [ ] 2 - Dominance Test is >50%
- [ ] 3 - Prevalence Index is ≤3.0[1]
- [ ] 4 - Morphological Adaptations[1] (Provide supporting data in Remarks or on a separate sheet)
- [ ] Problematic Hydrophytic Vegetation[1] (Explain)

[1]Indicators of hydric soil and wetland hydrology must be present, unless disturbed or problematic.

Hydrophytic Vegetation Present? Yes [X] No [ ]

Remarks:

SOIL

Sampling Point: 117A

Profile Description: (Describe to the depth needed to document the indicator or confirm the absence of indicators.)

Depth (inches)	Matrix Color (moist)	Matrix %	Redox Features Color (moist)	Redox %	Type[1]	Loc[2]	Texture	Remarks
0-8	10YR 2/1	95	10YR 4/6	5	C	PL/M	CL	
8-12	2.5Y 6/1	85	10YR 4/6	15	C	PL/M	CL	

[1]Type: C=Concentration, D=Depletion, RM=Reduced Matrix, CS=Covered or Coated Sand Grains. [2]Location: PL=Pore Lining, M=Matrix.

Hydric Soil Indicators: (Applicable to all LRRs, unless otherwise noted.)

- ☐ Histosol (A1)
- ☐ Histic Epipedon (A2)
- ☐ Black Histic (A3)
- ☐ Hydrogen Sulfide (A4)
- ☐ Stratified Layers (A5) (**LRR F**)
- ☐ 1 cm Muck (A9) (**LRR F, G, H**)
- ☐ Depleted Below Dark Surface (A11)
- ☐ Thick Dark Surface (A12)
- ☐ Sandy Mucky Mineral (S1)
- ☐ 2.5 cm Mucky Peat or Peat (S2) (**LRR G, H**)
- ☐ 5 cm Mucky Peat or Peat (S3) (**LRR F**)
- ☐ Sandy Gleyed Matrix (S4)
- ☐ Sandy Redox (S5)
- ☐ Stripped Matrix (S6)
- ☐ Loamy Mucky Mineral (F1)
- ☐ Loamy Gleyed Matrix (F2)
- ☒ Depleted Matrix (F3)
- ☒ Redox Dark Surface (F6)
- ☐ Depleted Dark Surface (F7)
- ☐ Redox Depressions (F8)
- ☐ High Plains Depressions (F16) (**MLRA 72 & 73 of LRR H**)

Indicators for Problematic Hydric Soils[3]:

- ☐ 1 cm Muck (A9) (**LRR I, J**)
- ☐ Coast Prairie Redox (A16) (**LRR F, G, H**)
- ☐ Dark Surface (S7) (**LRR G**)
- ☐ High Plains Depressions (F16) (**LRR H outside of MLRA 72 & 73**)
- ☐ Reduced Vertic (F18)
- ☐ Red Parent Material (TF2)
- ☐ Very Shallow Dark Surface (TF12)
- ☐ Other (Explain in Remarks)

[3]Indicators of hydrophytic vegetation and wetland hydrology must be present, unless disturbed or problematic.

Restrictive Layer (if present):

Type: _____

Depth (inches): _____

Hydric Soil Present? Yes ☒ No ☐

Remarks:

HYDROLOGY

Wetland Hydrology Indicators:

Primary Indicators (minimum of one required; check all that apply)

- ☐ Surface Water (A1)
- ☐ High Water Table (A2)
- ☐ Saturation (A3)
- ☐ Water Marks (B1)
- ☐ Sediment Deposits (B2)
- ☐ Drift Deposits (B3)
- ☐ Algal Mat or Crust (B4)
- ☐ Iron Deposits (B5)
- ☐ Inundation Visible on Aerial Imagery (B7)
- ☐ Water-Stained Leaves (B9)
- ☐ Salt Crust (B11)
- ☐ Aquatic Invertebrates (B13)
- ☐ Hydrogen Sulfide Odor (C1)
- ☐ Dry-Season Water Table (C2)
- ☐ Oxidized Rhizospheres on Living Roots (C3) (**where not tilled**)
- ☐ Presence of Reduced Iron (C4)
- ☐ Thin Muck Surface (C7)
- ☐ Other (Explain in Remarks)

Secondary Indicators (minimum of two required)

- ☐ Surface Soil Cracks (B6)
- ☐ Sparsely Vegetated Concave Surface (B8)
- ☐ Drainage Patterns (B10)
- ☐ Oxidized Rhizospheres on Living Roots (C3) (**where tilled**)
- ☐ Crayfish Burrows (C8)
- ☒ Saturation Visible on Aerial Imagery (C9)
- ☒ Geomorphic Position (D2)
- ☒ FAC-Neutral Test (D5)
- ☐ Frost-Heave Hummocks (D7) (**LRR F**)

Field Observations:

Surface Water Present? Yes ☐ No ☐ Depth (inches): _____

Water Table Present? Yes ☐ No ☐ Depth (inches): _____

Saturation Present? (includes capillary fringe) Yes ☐ No ☐ Depth (inches): _____

Wetland Hydrology Present? Yes ☒ No ☐

Describe Recorded Data (stream gauge, monitoring well, aerial photos, previous inspections), if available:

Remarks:

JM

WETLAND DETERMINATION DATA FORM – Great Plains Region

Project/Site: Cenex pipeline City/County: Ward Sampling Date: 8-22-16

Applicant/Owner: Cenex State: ND Sampling Point: 117B

Investigator(s): J. Moss/J. Creuzer Section, Township, Range: S13 T154N R86W

Landform (hillslope, terrace, etc.): hillslope Local relief (concave, convex, none): Convex Slope (%): 9

Subregion (LRR): F Lat: 48.161136 Long: -101.670243 Datum: NAD 83

Soil Map Unit Name: Parnell silty clay loam 0 to 1 percent slopes NWI classification: upland

Are climatic / hydrologic conditions on the site typical for this time of year? Yes [X] No [ ] (If no, explain in Remarks.)

Are Vegetation [ ], Soil [ ], or Hydrology [ ] significantly disturbed? Are "Normal Circumstances" present? Yes [X] No [ ]

Are Vegetation [ ], Soil [ ], or Hydrology [ ] naturally problematic? (If needed, explain any answers in Remarks.)

SUMMARY OF FINDINGS – Attach site map showing sampling point locations, transects, important features, etc.

Hydrophytic Vegetation Present?	Yes [ ]	No [X]
Hydric Soil Present?	Yes [ ]	No [X]
Wetland Hydrology Present?	Yes [ ]	No [X]

Is the Sampled Area within a Wetland? Yes [ ] No [X]

Remarks:

VEGETATION – Use scientific names of plants.

Tree Stratum (Plot size: 30 ft radius)	Absolute % Cover	Dominant Species?	Indicator Status
1.			
2.			
3.			
4.			
	0 = Total Cover		

Sapling/Shrub Stratum (Plot size: 15 ft radius)			
1.			
2.			
3.			
4.			
5.			
	0 = Total Cover		

Herb Stratum (Plot size: 5 ft radius)			
1. Thinopyrum intermedium	40	Y	UPL
2. Agropyron Cristatum	30	Y	UPL
3. Helianthus maximiliani	10	N	FACU
4. Symphoricarpos occidentalis	15	N	UPL
5. Solidago Canadensis	5	N	FACU
6.			
7.			
8.			
9.			
10.			
	0/100 = Total Cover		

Woody Vine Stratum (Plot size: 30 ft radius)			
1.			
2.			
	0 = Total Cover		

% Bare Ground in Herb Stratum 0

Dominance Test worksheet:

Number of Dominant Species That Are OBL, FACW, or FAC (excluding FAC−): _____ (A)

Total Number of Dominant Species Across All Strata: _____ (B)

Percent of Dominant Species That Are OBL, FACW, or FAC: _____ (A/B)

Prevalence Index worksheet:

Total % Cover of:		Multiply by:
OBL species		x 1 = 0
FACW species		x 2 = 0
FAC species		x 3 = 0
FACU species		x 4 = 0
UPL species		x 5 = 0
Column Totals:	0 (A)	0 (B)

Prevalence Index = B/A = NaN

Hydrophytic Vegetation Indicators:

- [ ] 1 - Rapid Test for Hydrophytic Vegetation
- [ ] 2 - Dominance Test is >50%
- [ ] 3 - Prevalence Index is ≤3.0[1]
- [ ] 4 - Morphological Adaptations[1] (Provide supporting data in Remarks or on a separate sheet)
- [ ] Problematic Hydrophytic Vegetation[1] (Explain)

[1]Indicators of hydric soil and wetland hydrology must be present, unless disturbed or problematic.

Hydrophytic Vegetation Present? Yes [ ] No [X]

Remarks:

SOIL

Sampling Point: 117B

Profile Description: (Describe to the depth needed to document the indicator or confirm the absence of indicators.)

Depth (inches)	Matrix Color (moist)	Matrix %	Redox Features Color (moist)	Redox %	Type[1]	Loc[2]	Texture	Remarks
0-12	10YR 2/2	100					CC	

[1]Type: C=Concentration, D=Depletion, RM=Reduced Matrix, CS=Covered or Coated Sand Grains. [2]Location: PL=Pore Lining, M=Matrix.

Hydric Soil Indicators: (Applicable to all LRRs, unless otherwise noted.)

- ☐ Histosol (A1)
- ☐ Histic Epipedon (A2)
- ☐ Black Histic (A3)
- ☐ Hydrogen Sulfide (A4)
- ☐ Stratified Layers (A5) **(LRR F)**
- ☐ 1 cm Muck (A9) **(LRR F, G, H)**
- ☐ Depleted Below Dark Surface (A11)
- ☐ Thick Dark Surface (A12)
- ☐ Sandy Mucky Mineral (S1)
- ☐ 2.5 cm Mucky Peat or Peat (S2) **(LRR G, H)**
- ☐ 5 cm Mucky Peat or Peat (S3) **(LRR F)**
- ☐ Sandy Gleyed Matrix (S4)
- ☐ Sandy Redox (S5)
- ☐ Stripped Matrix (S6)
- ☐ Loamy Mucky Mineral (F1)
- ☐ Loamy Gleyed Matrix (F2)
- ☐ Depleted Matrix (F3)
- ☐ Redox Dark Surface (F6)
- ☐ Depleted Dark Surface (F7)
- ☐ Redox Depressions (F8)
- ☐ High Plains Depressions (F16) **(MLRA 72 & 73 of LRR H)**

Indicators for Problematic Hydric Soils[3]:

- ☐ 1 cm Muck (A9) **(LRR I, J)**
- ☐ Coast Prairie Redox (A16) **(LRR F, G, H)**
- ☐ Dark Surface (S7) **(LRR G)**
- ☐ High Plains Depressions (F16) **(LRR H outside of MLRA 72 & 73)**
- ☐ Reduced Vertic (F18)
- ☐ Red Parent Material (TF2)
- ☐ Very Shallow Dark Surface (TF12)
- ☐ Other (Explain in Remarks)

[3]Indicators of hydrophytic vegetation and wetland hydrology must be present, unless disturbed or problematic.

Restrictive Layer (if present):

Type: _____

Depth (inches): _____

Hydric Soil Present? Yes ☐ No ☒

Remarks:

HYDROLOGY

Wetland Hydrology Indicators:

Primary Indicators (minimum of one required; check all that apply)

- ☐ Surface Water (A1)
- ☐ High Water Table (A2)
- ☐ Saturation (A3)
- ☐ Water Marks (B1)
- ☐ Sediment Deposits (B2)
- ☐ Drift Deposits (B3)
- ☐ Algal Mat or Crust (B4)
- ☐ Iron Deposits (B5)
- ☐ Inundation Visible on Aerial Imagery (B7)
- ☐ Water-Stained Leaves (B9)
- ☐ Salt Crust (B11)
- ☐ Aquatic Invertebrates (B13)
- ☐ Hydrogen Sulfide Odor (C1)
- ☐ Dry-Season Water Table (C2)
- ☐ Oxidized Rhizospheres on Living Roots (C3) **(where not tilled)**
- ☐ Presence of Reduced Iron (C4)
- ☐ Thin Muck Surface (C7)
- ☐ Other (Explain in Remarks)

Secondary Indicators (minimum of two required)

- ☐ Surface Soil Cracks (B6)
- ☐ Sparsely Vegetated Concave Surface (B8)
- ☐ Drainage Patterns (B10)
- ☐ Oxidized Rhizospheres on Living Roots (C3) **(where tilled)**
- ☐ Crayfish Burrows (C8)
- ☐ Saturation Visible on Aerial Imagery (C9)
- ☐ Geomorphic Position (D2)
- ☐ FAC-Neutral Test (D5)
- ☐ Frost-Heave Hummocks (D7) **(LRR F)**

Field Observations:

Surface Water Present? Yes ☐ No ☒ Depth (inches): _____

Water Table Present? Yes ☐ No ☒ Depth (inches): _____

Saturation Present? (includes capillary fringe) Yes ☐ No ☒ Depth (inches): _____

Wetland Hydrology Present? Yes ☐ No ☒

Describe Recorded Data (stream gauge, monitoring well, aerial photos, previous inspections), if available:

Remarks:

WETLAND DETERMINATION DATA FORM – Great Plains Region

JM

Project/Site: Cenex pipeline City/County: Ward Sampling Date: 8/23/16

Applicant/Owner: Cenex State: ND Sampling Point: 118A

Investigator(s): J. Moss / J. Creuzer Section, Township, Range: S17 T154N R85W

Landform (hillslope, terrace, etc.): basin Local relief (concave, convex, none): Concave Slope (%): 1

Subregion (LRR): F Lat: 48.167120 Long: -101.641330 Datum: NAD 83

Soil Map Unit Name: Zahl-Max-Bowbells loams 6 to 35 percent Slopes NWI classification: PEMC

Are climatic / hydrologic conditions on the site typical for this time of year? Yes [X] No [ ] (If no, explain in Remarks.)

Are Vegetation [ ], Soil [ ], or Hydrology [ ] significantly disturbed? Are "Normal Circumstances" present? Yes [X] No [ ]

Are Vegetation [ ], Soil [ ], or Hydrology [ ] naturally problematic? (If needed, explain any answers in Remarks.)

SUMMARY OF FINDINGS – Attach site map showing sampling point locations, transects, important features, etc.

Hydrophytic Vegetation Present?	Yes [X]	No [ ]	Is the Sampled Area within a Wetland? Yes [X] No [ ]
Hydric Soil Present?	Yes [X]	No [ ]	
Wetland Hydrology Present?	Yes [X]	No [ ]	

Remarks:

VEGETATION – Use scientific names of plants.

Tree Stratum (Plot size: 30 ft radius)	Absolute % Cover	Dominant Species?	Indicator Status
1.			
2.			
3.			
4.			
	0 = Total Cover		

Sapling/Shrub Stratum (Plot size: 15 ft radius)			
1.			
2.			
3.			
4.			
5.			
	0 = Total Cover		

Herb Stratum (Plot size: 5 ft radius)			
1. Phalaris arundinacea	60	Y	FACW
2. Typha x glauca	40	Y	FACW
3.			
4.			
5.			
6.			
7.			
8.			
9.			
10.			
	100 = Total Cover		

Woody Vine Stratum (Plot size: 30 ft radius)			
1.			
2.			
	0 = Total Cover		

% Bare Ground in Herb Stratum 0

Dominance Test worksheet:

Number of Dominant Species That Are OBL, FACW, or FAC (excluding FAC−): _____ (A)

Total Number of Dominant Species Across All Strata: _____ (B)

Percent of Dominant Species That Are OBL, FACW, or FAC: _____ (A/B)

Prevalence Index worksheet:

Total % Cover of:	Multiply by:
OBL species	x 1 = 0
FACW species	x 2 = 0
FAC species	x 3 = 0
FACU species	x 4 = 0
UPL species	x 5 = 0
Column Totals: 0 (A)	0 (B)

Prevalence Index = B/A = NaN

Hydrophytic Vegetation Indicators:

- [X] 1 - Rapid Test for Hydrophytic Vegetation
- [ ] 2 - Dominance Test is >50%
- [ ] 3 - Prevalence Index is ≤3.0[1]
- [ ] 4 - Morphological Adaptations[1] (Provide supporting data in Remarks or on a separate sheet)
- [ ] Problematic Hydrophytic Vegetation[1] (Explain)

[1]Indicators of hydric soil and wetland hydrology must be present, unless disturbed or problematic.

Hydrophytic Vegetation Present? Yes [X] No [ ]

Remarks:

SOIL

Sampling Point: 118A

Profile Description: (Describe to the depth needed to document the indicator or confirm the absence of indicators.)

Depth (inches)	Matrix Color (moist)	Matrix %	Redox Features Color (moist)	Redox %	Type[1]	Loc[2]	Texture	Remarks
0-12	10YR 4/1	98	10YR 4/6	2	C	PL	CL	

[1]Type: C=Concentration, D=Depletion, RM=Reduced Matrix, CS=Covered or Coated Sand Grains. [2]Location: PL=Pore Lining, M=Matrix.

Hydric Soil Indicators: (Applicable to all LRRs, unless otherwise noted.)

- ☐ Histosol (A1)
- ☐ Histic Epipedon (A2)
- ☐ Black Histic (A3)
- ☐ Hydrogen Sulfide (A4)
- ☐ Stratified Layers (A5) (**LRR F**)
- ☐ 1 cm Muck (A9) (**LRR F, G, H**)
- ☐ Depleted Below Dark Surface (A11)
- ☐ Thick Dark Surface (A12)
- ☐ Sandy Mucky Mineral (S1)
- ☐ 2.5 cm Mucky Peat or Peat (S2) (**LRR G, H**)
- ☐ 5 cm Mucky Peat or Peat (S3) (**LRR F**)
- ☐ Sandy Gleyed Matrix (S4)
- ☐ Sandy Redox (S5)
- ☐ Stripped Matrix (S6)
- ☐ Loamy Mucky Mineral (F1)
- ☐ Loamy Gleyed Matrix (F2)
- ☐ Depleted Matrix (F3)
- ☒ Redox Dark Surface (F6)
- ☐ Depleted Dark Surface (F7)
- ☐ Redox Depressions (F8)
- ☐ High Plains Depressions (F16) (**MLRA 72 & 73 of LRR H**)

Indicators for Problematic Hydric Soils[3]:

- ☐ 1 cm Muck (A9) (**LRR I, J**)
- ☐ Coast Prairie Redox (A16) (**LRR F, G, H**)
- ☐ Dark Surface (S7) (**LRR G**)
- ☐ High Plains Depressions (F16) (**LRR H outside of MLRA 72 & 73**)
- ☐ Reduced Vertic (F18)
- ☐ Red Parent Material (TF2)
- ☐ Very Shallow Dark Surface (TF12)
- ☐ Other (Explain in Remarks)

[3]Indicators of hydrophytic vegetation and wetland hydrology must be present, unless disturbed or problematic.

Restrictive Layer (if present):

Type: _____

Depth (inches): _____

Hydric Soil Present? Yes ☒ No ☐

Remarks:

Multiple sample points were taken throughout topographical with Farm Pondens

HYDROLOGY

Wetland Hydrology Indicators:

Primary Indicators (minimum of one required; check all that apply)

- ☐ Surface Water (A1)
- ☐ High Water Table (A2)
- ☐ Saturation (A3)
- ☐ Water Marks (B1)
- ☐ Sediment Deposits (B2)
- ☐ Drift Deposits (B3)
- ☐ Algal Mat or Crust (B4)
- ☐ Iron Deposits (B5)
- ☐ Inundation Visible on Aerial Imagery (B7)
- ☐ Water-Stained Leaves (B9)
- ☐ Salt Crust (B11)
- ☐ Aquatic Invertebrates (B13)
- ☐ Hydrogen Sulfide Odor (C1)
- ☐ Dry-Season Water Table (C2)
- ☐ Oxidized Rhizospheres on Living Roots (C3) (**where not tilled**)
- ☐ Presence of Reduced Iron (C4)
- ☐ Thin Muck Surface (C7)
- ☐ Other (Explain in Remarks)

Secondary Indicators (minimum of two required)

- ☐ Surface Soil Cracks (B6)
- ☐ Sparsely Vegetated Concave Surface (B8)
- ☐ Drainage Patterns (B10)
- ☐ Oxidized Rhizospheres on Living Roots (C3) (**where tilled**)
- ☐ Crayfish Burrows (C8)
- ☒ Saturation Visible on Aerial Imagery (C9)
- ☒ Geomorphic Position (D2)
- ☒ FAC-Neutral Test (D5)
- ☐ Frost-Heave Hummocks (D7) (**LRR F**)

Field Observations:

Surface Water Present? Yes ☐ No ☒ Depth (inches): _____

Water Table Present? Yes ☐ No ☒ Depth (inches): _____

Saturation Present? (includes capillary fringe) Yes ☐ No ☒ Depth (inches): _____

Wetland Hydrology Present? Yes ☒ No ☐

Describe Recorded Data (stream gauge, monitoring well, aerial photos, previous inspections), if available:

Remarks:

WETLAND DETERMINATION DATA FORM – Great Plains Region

JM

Project/Site: Cenex pipeline City/County: Ward Sampling Date: 8-23-16

Applicant/Owner: Cenex State: ND Sampling Point: 118B

Investigator(s): J Moss / J. Creuzer Section, Township, Range: S17 T154N R85W

Landform (hillslope, terrace, etc.): hillslope Local relief (concave, convex, none): Convex Slope (%): 3

Subregion (LRR): F Lat: 48.167090 Long: -101.641094 Datum: NAD 83

Soil Map Unit Name: Zahl-Max-Bowbells loams 6 to 35 percent Slopes NWI classification: upland

Are climatic / hydrologic conditions on the site typical for this time of year? Yes [X] No [ ] (If no, explain in Remarks.)

Are Vegetation [ ], Soil [ ], or Hydrology [ ] significantly disturbed? Are "Normal Circumstances" present? Yes [X] No [ ]

Are Vegetation [ ], Soil [ ], or Hydrology [ ] naturally problematic? (If needed, explain any answers in Remarks.)

SUMMARY OF FINDINGS – Attach site map showing sampling point locations, transects, important features, etc.

Hydrophytic Vegetation Present?	Yes [ ]	No [X]	**Is the Sampled Area within a Wetland?** Yes [ ] No [X]
Hydric Soil Present?	Yes [ ]	No [X]	
Wetland Hydrology Present?	Yes [ ]	No [X]	

Remarks:

VEGETATION – Use scientific names of plants.

Tree Stratum (Plot size: 30 ft radius)	Absolute % Cover	Dominant Species?	Indicator Status
1.			
2.			
3.			
4.			
	0 = Total Cover		

Sapling/Shrub Stratum (Plot size: 15 ft radius)			
1.			
2.			
3.			
4.			
5.			
	0 = Total Cover		

Herb Stratum (Plot size: 5 ft radius)			
1. Bromus inermis	50	Y	UPL
2. Cirsium arvense	30	Y	FACU
3. Helianthus maximiliani	20	Y	FACU
4.			
5.			
6.			
7.			
8.			
9.			
10.			
	100 = Total Cover		

Woody Vine Stratum (Plot size: 30 ft radius)			
1.			
2.			
	0 = Total Cover		

% Bare Ground in Herb Stratum 0

Dominance Test worksheet:

Number of Dominant Species That Are OBL, FACW, or FAC (excluding FAC−): _____ (A)

Total Number of Dominant Species Across All Strata: _____ (B)

Percent of Dominant Species That Are OBL, FACW, or FAC: _____ (A/B)

Prevalence Index worksheet:

Total % Cover of:		Multiply by:
OBL species		x 1 = 0
FACW species		x 2 = 0
FAC species		x 3 = 0
FACU species		x 4 = 0
UPL species		x 5 = 0
Column Totals:	0 (A)	0 (B)

Prevalence Index = B/A = NaN

Hydrophytic Vegetation Indicators:

- [ ] 1 - Rapid Test for Hydrophytic Vegetation
- [ ] 2 - Dominance Test is >50%
- [ ] 3 - Prevalence Index is ≤3.0[1]
- [ ] 4 - Morphological Adaptations[1] (Provide supporting data in Remarks or on a separate sheet)
- [ ] Problematic Hydrophytic Vegetation[1] (Explain)

[1]Indicators of hydric soil and wetland hydrology must be present, unless disturbed or problematic.

Hydrophytic Vegetation Present? Yes [ ] No [X]

Remarks:

SOIL

Sampling Point: 118B

Profile Description: (Describe to the depth needed to document the indicator or confirm the absence of indicators.)

Depth (inches)	Matrix Color (moist)	Matrix %	Redox Features Color (moist)	Redox %	Type[1]	Loc[2]	Texture	Remarks
0-12	10YR 3/1	100					CL	

[1]Type: C=Concentration, D=Depletion, RM=Reduced Matrix, CS=Covered or Coated Sand Grains. [2]Location: PL=Pore Lining, M=Matrix.

Hydric Soil Indicators: (Applicable to all LRRs, unless otherwise noted.)

- ☐ Histosol (A1)
- ☐ Histic Epipedon (A2)
- ☐ Black Histic (A3)
- ☐ Hydrogen Sulfide (A4)
- ☐ Stratified Layers (A5) **(LRR F)**
- ☐ 1 cm Muck (A9) **(LRR F, G, H)**
- ☐ Depleted Below Dark Surface (A11)
- ☐ Thick Dark Surface (A12)
- ☐ Sandy Mucky Mineral (S1)
- ☐ 2.5 cm Mucky Peat or Peat (S2) **(LRR G, H)**
- ☐ 5 cm Mucky Peat or Peat (S3) **(LRR F)**
- ☐ Sandy Gleyed Matrix (S4)
- ☐ Sandy Redox (S5)
- ☐ Stripped Matrix (S6)
- ☐ Loamy Mucky Mineral (F1)
- ☐ Loamy Gleyed Matrix (F2)
- ☐ Depleted Matrix (F3)
- ☐ Redox Dark Surface (F6)
- ☐ Depleted Dark Surface (F7)
- ☐ Redox Depressions (F8)
- ☐ High Plains Depressions (F16) **(MLRA 72 & 73 of LRR H)**

Indicators for Problematic Hydric Soils[3]:

- ☐ 1 cm Muck (A9) **(LRR I, J)**
- ☐ Coast Prairie Redox (A16) **(LRR F, G, H)**
- ☐ Dark Surface (S7) **(LRR G)**
- ☐ High Plains Depressions (F16) **(LRR H outside of MLRA 72 & 73)**
- ☐ Reduced Vertic (F18)
- ☐ Red Parent Material (TF2)
- ☐ Very Shallow Dark Surface (TF12)
- ☐ Other (Explain in Remarks)

[3]Indicators of hydrophytic vegetation and wetland hydrology must be present, unless disturbed or problematic.

Restrictive Layer (if present):

Type: _____

Depth (inches): _____

Hydric Soil Present? Yes ☐ No ☒

Remarks:

HYDROLOGY

Wetland Hydrology Indicators:

Primary Indicators (minimum of one required; check all that apply)

- ☐ Surface Water (A1)
- ☐ High Water Table (A2)
- ☐ Saturation (A3)
- ☐ Water Marks (B1)
- ☐ Sediment Deposits (B2)
- ☐ Drift Deposits (B3)
- ☐ Algal Mat or Crust (B4)
- ☐ Iron Deposits (B5)
- ☐ Inundation Visible on Aerial Imagery (B7)
- ☐ Water-Stained Leaves (B9)
- ☐ Salt Crust (B11)
- ☐ Aquatic Invertebrates (B13)
- ☐ Hydrogen Sulfide Odor (C1)
- ☐ Dry-Season Water Table (C2)
- ☐ Oxidized Rhizospheres on Living Roots (C3) **(where not tilled)**
- ☐ Presence of Reduced Iron (C4)
- ☐ Thin Muck Surface (C7)
- ☐ Other (Explain in Remarks)

Secondary Indicators (minimum of two required)

- ☐ Surface Soil Cracks (B6)
- ☐ Sparsely Vegetated Concave Surface (B8)
- ☐ Drainage Patterns (B10)
- ☐ Oxidized Rhizospheres on Living Roots (C3) **(where tilled)**
- ☐ Crayfish Burrows (C8)
- ☐ Saturation Visible on Aerial Imagery (C9)
- ☐ Geomorphic Position (D2)
- ☐ FAC-Neutral Test (D5)
- ☐ Frost-Heave Hummocks (D7) **(LRR F)**

Field Observations:

Surface Water Present? Yes ☐ No ☑ Depth (inches): _____

Water Table Present? Yes ☐ No ☑ Depth (inches): _____

Saturation Present? (includes capillary fringe) Yes ☐ No ☑ Depth (inches): _____

Wetland Hydrology Present? Yes ☐ No ☒

Describe Recorded Data (stream gauge, monitoring well, aerial photos, previous inspections), if available:

Remarks:

JM

WETLAND DETERMINATION DATA FORM – Great Plains Region

Project/Site: Cenex pipeline City/County: Ward Sampling Date: 8-23-16

Applicant/Owner: Cenex State: ND Sampling Point: 119A

Investigator(s): J. Moss / J. Kreuzer Section, Township, Range: S17 T154N R85W

Landform (hillslope, terrace, etc.): basin Local relief (concave, convex, none): concave Slope (%): 3

Subregion (LRR): M F Lat: 48.167732 Long: -101.637858 Datum: NAD 83

Soil Map Unit Name: Hamerly loam 0 to 3 percent slope NWI classification: PSMC

Are climatic / hydrologic conditions on the site typical for this time of year? Yes [✓] No [ ] (If no, explain in Remarks.)

Are Vegetation [ ], Soil [ ], or Hydrology [ ] significantly disturbed? Are "Normal Circumstances" present? Yes [✓] No [ ]

Are Vegetation [ ], Soil [ ], or Hydrology [ ] naturally problematic? (If needed, explain any answers in Remarks.)

SUMMARY OF FINDINGS – Attach site map showing sampling point locations, transects, important features, etc.

Hydrophytic Vegetation Present?	Yes [✓]	No [ ]	Is the Sampled Area within a Wetland? Yes [✓] No [ ]
Hydric Soil Present?	Yes [✓]	No [ ]	
Wetland Hydrology Present?	Yes [✓]	No [ ]	

Remarks:

VEGETATION – Use scientific names of plants.

Tree Stratum (Plot size: 30 ft radius)	Absolute % Cover	Dominant Species?	Indicator Status
1.			
2.			
3.			
4.			
	0 = Total Cover		

Sapling/Shrub Stratum (Plot size: 15 ft radius)			
1.			
2.			
3.			
4.			
5.			
	0 = Total Cover		

Herb Stratum (Plot size: 5 ft radius)			
1. Phalaris arundinacea	70	Y	FACW
2. Cirsium arvense	15	N	FACU
3. Phragmites australis	15	N	FACW
4.			
5.			
6.			
7.			
8.			
9.			
10.			
	100 = Total Cover		

Woody Vine Stratum (Plot size: 30 ft radius)			
1.			
2.			
	0 = Total Cover		

% Bare Ground in Herb Stratum 0

Dominance Test worksheet:

Number of Dominant Species That Are OBL, FACW, or FAC (excluding FAC−): _____ (A)

Total Number of Dominant Species Across All Strata: _____ (B)

Percent of Dominant Species That Are OBL, FACW, or FAC: _____ (A/B)

Prevalence Index worksheet:

Total % Cover of:		Multiply by:
OBL species		x 1 = 0
FACW species		x 2 = 0
FAC species		x 3 = 0
FACU species		x 4 = 0
UPL species		x 5 = 0
Column Totals:	0 (A)	0 (B)

Prevalence Index = B/A = NaN

Hydrophytic Vegetation Indicators:

- [✓] 1 - Rapid Test for Hydrophytic Vegetation
- [ ] 2 - Dominance Test is >50%
- [ ] 3 - Prevalence Index is ≤3.0[1]
- [ ] 4 - Morphological Adaptations[1] (Provide supporting data in Remarks or on a separate sheet)
- [ ] Problematic Hydrophytic Vegetation[1] (Explain)

[1]Indicators of hydric soil and wetland hydrology must be present, unless disturbed or problematic.

Hydrophytic Vegetation Present? Yes [✓] No [ ]

Remarks:

SOIL

Sampling Point: 119A

Profile Description: (Describe to the depth needed to document the indicator or confirm the absence of indicators.)

Depth (inches)	Matrix Color (moist)	Matrix %	Redox Features Color (moist)	Redox %	Type[1]	Loc[2]	Texture	Remarks
0-12	10YR 2/1	97	10YR 4/6	3	C	PL	L	

[1]Type: C=Concentration, D=Depletion, RM=Reduced Matrix, CS=Covered or Coated Sand Grains. [2]Location: PL=Pore Lining, M=Matrix.

Hydric Soil Indicators: (Applicable to all LRRs, unless otherwise noted.)

- ☐ Histosol (A1)
- ☐ Histic Epipedon (A2)
- ☐ Black Histic (A3)
- ☐ Hydrogen Sulfide (A4)
- ☐ Stratified Layers (A5) (**LRR F**)
- ☐ 1 cm Muck (A9) (**LRR F, G, H**)
- ☐ Depleted Below Dark Surface (A11)
- ☐ Thick Dark Surface (A12)
- ☐ Sandy Mucky Mineral (S1)
- ☐ 2.5 cm Mucky Peat or Peat (S2) (**LRR G, H**)
- ☐ 5 cm Mucky Peat or Peat (S3) (**LRR F**)
- ☐ Sandy Gleyed Matrix (S4)
- ☐ Sandy Redox (S5)
- ☐ Stripped Matrix (S6)
- ☐ Loamy Mucky Mineral (F1)
- ☐ Loamy Gleyed Matrix (F2)
- ☐ Depleted Matrix (F3)
- ☒ Redox Dark Surface (F6)
- ☐ Depleted Dark Surface (F7)
- ☐ Redox Depressions (F8)
- ☐ High Plains Depressions (F16) (**MLRA 72 & 73 of LRR H**)

Indicators for Problematic Hydric Soils[3]:

- ☐ 1 cm Muck (A9) (**LRR I, J**)
- ☐ Coast Prairie Redox (A16) (**LRR F, G, H**)
- ☐ Dark Surface (S7) (**LRR G**)
- ☐ High Plains Depressions (F16) (**LRR H outside of MLRA 72 & 73**)
- ☐ Reduced Vertic (F18)
- ☐ Red Parent Material (TF2)
- ☐ Very Shallow Dark Surface (TF12)
- ☐ Other (Explain in Remarks)

[3]Indicators of hydrophytic vegetation and wetland hydrology must be present, unless disturbed or problematic.

Restrictive Layer (if present):

Type: _____

Depth (inches): _____

Hydric Soil Present? Yes ☒ No ☐

Remarks:

HYDROLOGY

Wetland Hydrology Indicators:

Primary Indicators (minimum of one required; check all that apply)

- ☐ Surface Water (A1)
- ☐ High Water Table (A2)
- ☐ Saturation (A3)
- ☐ Water Marks (B1)
- ☐ Sediment Deposits (B2)
- ☐ Drift Deposits (B3)
- ☐ Algal Mat or Crust (B4)
- ☐ Iron Deposits (B5)
- ☐ Inundation Visible on Aerial Imagery (B7)
- ☐ Water-Stained Leaves (B9)
- ☐ Salt Crust (B11)
- ☐ Aquatic Invertebrates (B13)
- ☐ Hydrogen Sulfide Odor (C1)
- ☐ Dry-Season Water Table (C2)
- ☐ Oxidized Rhizospheres on Living Roots (C3) (**where not tilled**)
- ☐ Presence of Reduced Iron (C4)
- ☐ Thin Muck Surface (C7)
- ☐ Other (Explain in Remarks)

Secondary Indicators (minimum of two required)

- ☐ Surface Soil Cracks (B6)
- ☐ Sparsely Vegetated Concave Surface (B8)
- ☐ Drainage Patterns (B10)
- ☐ Oxidized Rhizospheres on Living Roots (C3) (**where tilled**)
- ☐ Crayfish Burrows (C8)
- ☒ Saturation Visible on Aerial Imagery (C9)
- ☒ Geomorphic Position (D2)
- ☒ FAC-Neutral Test (D5)
- ☐ Frost-Heave Hummocks (D7) (**LRR F**)

Field Observations:

Surface Water Present? Yes ☐ No ☒ Depth (inches): _____

Water Table Present? Yes ☐ No ☒ Depth (inches): _____

Saturation Present? (includes capillary fringe) Yes ☐ No ☒ Depth (inches): _____

Wetland Hydrology Present? Yes ☒ No ☐

Describe Recorded Data (stream gauge, monitoring well, aerial photos, previous inspections), if available:

Remarks:

JM

WETLAND DETERMINATION DATA FORM – Great Plains Region

Project/Site: Cenex pipeline City/County: Ward Sampling Date: 8-23-16

Applicant/Owner: Cenex State: ND Sampling Point: 119B

Investigator(s): J. Moss / J. Creuzer Section, Township, Range: S17 T154N R85W

Landform (hillslope, terrace, etc.): hillslope Local relief (concave, convex, none): convex Slope (%): 5

Subregion (LRR): F Lat: 48.167741 Long: -101.637815 Datum: NAD 83

Soil Map Unit Name: Hamerly loam 0 to 3 percent Slopes NWI classification: Upland

Are climatic / hydrologic conditions on the site typical for this time of year? Yes [X] No [ ] (If no, explain in Remarks.)

Are Vegetation [ ], Soil [ ], or Hydrology [ ] significantly disturbed? Are "Normal Circumstances" present? Yes [X] No [ ]

Are Vegetation [ ], Soil [ ], or Hydrology [ ] naturally problematic? (If needed, explain any answers in Remarks.)

SUMMARY OF FINDINGS – Attach site map showing sampling point locations, transects, important features, etc.

Hydrophytic Vegetation Present?	Yes [ ]	No [X]	Is the Sampled Area within a Wetland? Yes [ ] No [X]
Hydric Soil Present?	Yes [ ]	No [X]	
Wetland Hydrology Present?	Yes [ ]	No [X]	

Remarks:

VEGETATION – Use scientific names of plants.

Tree Stratum (Plot size: 30 ft radius)	Absolute % Cover	Dominant Species?	Indicator Status
1.			
2.			
3.			
4.			
	0 = Total Cover		

Sapling/Shrub Stratum (Plot size: 15 ft radius)			
1.			
2.			
3.			
4.			
5.			
	0 = Total Cover		

Herb Stratum (Plot size: 5 ft radius)			
1. Bromus inermis	60	Y	UPL
2. Solidago Canadensis	20	Y	FACU
3. Cirsium arvense	20	Y	FACU
4.			
5.			
6.			
7.			
8.			
9.			
10.			
	100 = Total Cover		

Woody Vine Stratum (Plot size: 30 ft radius)			
1.			
2.			
	0 = Total Cover		

% Bare Ground in Herb Stratum 0

Dominance Test worksheet:

Number of Dominant Species That Are OBL, FACW, or FAC (excluding FAC−): _____ (A)

Total Number of Dominant Species Across All Strata: _____ (B)

Percent of Dominant Species That Are OBL, FACW, or FAC: _____ (A/B)

Prevalence Index worksheet:

Total % Cover of:		Multiply by:
OBL species		x 1 = 0
FACW species		x 2 = 0
FAC species		x 3 = 0
FACU species		x 4 = 0
UPL species		x 5 = 0
Column Totals:	0 (A)	0 (B)

Prevalence Index = B/A = NaN

Hydrophytic Vegetation Indicators:

- [ ] 1 - Rapid Test for Hydrophytic Vegetation
- [ ] 2 - Dominance Test is >50%
- [ ] 3 - Prevalence Index is ≤3.0[1]
- [ ] 4 - Morphological Adaptations[1] (Provide supporting data in Remarks or on a separate sheet)
- [ ] Problematic Hydrophytic Vegetation[1] (Explain)

[1]Indicators of hydric soil and wetland hydrology must be present, unless disturbed or problematic.

Hydrophytic Vegetation Present? Yes [ ] No [X]

Remarks:

SOIL

Sampling Point: 119B

Profile Description: (Describe to the depth needed to document the indicator or confirm the absence of indicators.)

Depth (inches)	Matrix Color (moist)	Matrix %	Redox Features Color (moist)	Redox %	Type[1]	Loc[2]	Texture	Remarks
0-10	10YR 3/1	100					L	

[1]Type: C=Concentration, D=Depletion, RM=Reduced Matrix, CS=Covered or Coated Sand Grains. [2]Location: PL=Pore Lining, M=Matrix.

Hydric Soil Indicators: (Applicable to all LRRs, unless otherwise noted.)

- ☐ Histosol (A1)
- ☐ Histic Epipedon (A2)
- ☐ Black Histic (A3)
- ☐ Hydrogen Sulfide (A4)
- ☐ Stratified Layers (A5) **(LRR F)**
- ☐ 1 cm Muck (A9) **(LRR F, G, H)**
- ☐ Depleted Below Dark Surface (A11)
- ☐ Thick Dark Surface (A12)
- ☐ Sandy Mucky Mineral (S1)
- ☐ 2.5 cm Mucky Peat or Peat (S2) **(LRR G, H)**
- ☐ 5 cm Mucky Peat or Peat (S3) **(LRR F)**
- ☐ Sandy Gleyed Matrix (S4)
- ☐ Sandy Redox (S5)
- ☐ Stripped Matrix (S6)
- ☐ Loamy Mucky Mineral (F1)
- ☐ Loamy Gleyed Matrix (F2)
- ☐ Depleted Matrix (F3)
- ☐ Redox Dark Surface (F6)
- ☐ Depleted Dark Surface (F7)
- ☐ Redox Depressions (F8)
- ☐ High Plains Depressions (F16) **(MLRA 72 & 73 of LRR H)**

Indicators for Problematic Hydric Soils[3]:

- ☐ 1 cm Muck (A9) **(LRR I, J)**
- ☐ Coast Prairie Redox (A16) **(LRR F, G, H)**
- ☐ Dark Surface (S7) **(LRR G)**
- ☐ High Plains Depressions (F16) **(LRR H outside of MLRA 72 & 73)**
- ☐ Reduced Vertic (F18)
- ☐ Red Parent Material (TF2)
- ☐ Very Shallow Dark Surface (TF12)
- ☐ Other (Explain in Remarks)

[3]Indicators of hydrophytic vegetation and wetland hydrology must be present, unless disturbed or problematic.

Restrictive Layer (if present):

Type: _____

Depth (inches): _____

Hydric Soil Present? Yes ☐ No ☒

Remarks:

HYDROLOGY

Wetland Hydrology Indicators:

Primary Indicators (minimum of one required; check all that apply)

- ☐ Surface Water (A1)
- ☐ High Water Table (A2)
- ☐ Saturation (A3)
- ☐ Water Marks (B1)
- ☐ Sediment Deposits (B2)
- ☐ Drift Deposits (B3)
- ☐ Algal Mat or Crust (B4)
- ☐ Iron Deposits (B5)
- ☐ Inundation Visible on Aerial Imagery (B7)
- ☐ Water-Stained Leaves (B9)
- ☐ Salt Crust (B11)
- ☐ Aquatic Invertebrates (B13)
- ☐ Hydrogen Sulfide Odor (C1)
- ☐ Dry-Season Water Table (C2)
- ☐ Oxidized Rhizospheres on Living Roots (C3) **(where not tilled)**
- ☐ Presence of Reduced Iron (C4)
- ☐ Thin Muck Surface (C7)
- ☐ Other (Explain in Remarks)

Secondary Indicators (minimum of two required)

- ☐ Surface Soil Cracks (B6)
- ☐ Sparsely Vegetated Concave Surface (B8)
- ☐ Drainage Patterns (B10)
- ☐ Oxidized Rhizospheres on Living Roots (C3) **(where tilled)**
- ☐ Crayfish Burrows (C8)
- ☐ Saturation Visible on Aerial Imagery (C9)
- ☐ Geomorphic Position (D2)
- ☐ FAC-Neutral Test (D5)
- ☐ Frost-Heave Hummocks (D7) **(LRR F)**

Field Observations:

Surface Water Present? Yes ☐ No ☒ Depth (inches): _____

Water Table Present? Yes ☐ No ☒ Depth (inches): _____

Saturation Present? (includes capillary fringe) Yes ☐ No ☒ Depth (inches): _____

Wetland Hydrology Present? Yes ☐ No ☒

Describe Recorded Data (stream gauge, monitoring well, aerial photos, previous inspections), if available:

Remarks:

WETLAND DETERMINATION DATA FORM – Great Plains Region

JM

Project/Site: Cenex pipeline City/County: Ward Sampling Date: 8/23/10

Applicant/Owner: Cenex State: ND Sampling Point: 120A

Investigator(s): J. Moss / J. Creuzer Section, Township, Range: S8 T154N R85W

Landform (hillslope, terrace, etc.): basin Local relief (concave, convex, none): Concave Slope (%): 3

Subregion (LRR): F Lat: 48.1079716 Long: -101.6316048 Datum: NAD 83

Soil Map Unit Name: Parnell Silty Clay loam 0 to 1 percent slope NWI classification: PEM

Are climatic / hydrologic conditions on the site typical for this time of year? Yes [X] No [ ] (If no, explain in Remarks.)

Are Vegetation [ ], Soil [ ], or Hydrology [ ] significantly disturbed? Are "Normal Circumstances" present? Yes [X] No [ ]

Are Vegetation [ ], Soil [ ], or Hydrology [ ] naturally problematic? (If needed, explain any answers in Remarks.)

SUMMARY OF FINDINGS – Attach site map showing sampling point locations, transects, important features, etc.

Hydrophytic Vegetation Present?	Yes [X]	No [ ]	Is the Sampled Area within a Wetland? Yes [X] No [ ]
Hydric Soil Present?	Yes [ ]	No [ ]	
Wetland Hydrology Present?	Yes [ ]	No [ ]	

Remarks:

VEGETATION – Use scientific names of plants.

Tree Stratum (Plot size: 30 ft radius)	Absolute % Cover	Dominant Species?	Indicator Status
1.			
2.			
3.			
4.			
	0 = Total Cover		

Sapling/Shrub Stratum (Plot size: 15 ft radius)			
1.			
2.			
3.			
4.			
5.			
	0 = Total Cover		

Herb Stratum (Plot size: 5 ft radius)			
1. Hordeum jubatum	40	Y	FACW
2. Spartina pectinata	30	Y	FACW
3. Typha x glauca	20	Y	FACW
4. Rumex occidentalis	10	N	OBL
5.			
6.			
7.			
8.			
9.			
10.			
	0 100 = Total Cover		

Woody Vine Stratum (Plot size: 30 ft radius)			
1.			
2.			
	0 = Total Cover		

% Bare Ground in Herb Stratum 0

Dominance Test worksheet:

Number of Dominant Species That Are OBL, FACW, or FAC (excluding FAC−): _____ (A)

Total Number of Dominant Species Across All Strata: _____ (B)

Percent of Dominant Species That Are OBL, FACW, or FAC: _____ (A/B)

Prevalence Index worksheet:

Total % Cover of:		Multiply by:
OBL species		x 1 = 0
FACW species		x 2 = 0
FAC species		x 3 = 0
FACU species		x 4 = 0
UPL species		x 5 = 0
Column Totals:	0 (A)	0 (B)

Prevalence Index = B/A = NaN

Hydrophytic Vegetation Indicators:

- [X] 1 - Rapid Test for Hydrophytic Vegetation
- [ ] 2 - Dominance Test is >50%
- [ ] 3 - Prevalence Index is ≤3.0[1]
- [ ] 4 - Morphological Adaptations[1] (Provide supporting data in Remarks or on a separate sheet)
- [ ] Problematic Hydrophytic Vegetation[1] (Explain)

[1]Indicators of hydric soil and wetland hydrology must be present, unless disturbed or problematic.

Hydrophytic Vegetation Present? Yes [X] No [ ]

Remarks:

SOIL

Sampling Point: 12OA

Profile Description: (Describe to the depth needed to document the indicator or confirm the absence of indicators.)

Depth (inches)	Matrix Color (moist)	Matrix %	Redox Features Color (moist)	Redox %	Type[1]	Loc[2]	Texture	Remarks
0-10	10YR 2/1	90	10YR 4/6	10	C	PL/M	L	

[1]Type: C=Concentration, D=Depletion, RM=Reduced Matrix, CS=Covered or Coated Sand Grains. [2]Location: PL=Pore Lining, M=Matrix.

Hydric Soil Indicators: (Applicable to all LRRs, unless otherwise noted.)

- ☐ Histosol (A1)
- ☐ Histic Epipedon (A2)
- ☐ Black Histic (A3)
- ☐ Hydrogen Sulfide (A4)
- ☐ Stratified Layers (A5) (**LRR F**)
- ☐ 1 cm Muck (A9) (**LRR F, G, H**)
- ☐ Depleted Below Dark Surface (A11)
- ☐ Thick Dark Surface (A12)
- ☐ Sandy Mucky Mineral (S1)
- ☐ 2.5 cm Mucky Peat or Peat (S2) (**LRR G, H**)
- ☐ 5 cm Mucky Peat or Peat (S3) (**LRR F**)
- ☐ Sandy Gleyed Matrix (S4)
- ☐ Sandy Redox (S5)
- ☐ Stripped Matrix (S6)
- ☐ Loamy Mucky Mineral (F1)
- ☐ Loamy Gleyed Matrix (F2)
- ☐ Depleted Matrix (F3)
- ☒ Redox Dark Surface (F6)
- ☐ Depleted Dark Surface (F7)
- ☐ Redox Depressions (F8)
- ☐ High Plains Depressions (F16) (**MLRA 72 & 73 of LRR H**)

Indicators for Problematic Hydric Soils[3]:

- ☐ 1 cm Muck (A9) (**LRR I, J**)
- ☐ Coast Prairie Redox (A16) (**LRR F, G, H**)
- ☐ Dark Surface (S7) (**LRR G**)
- ☐ High Plains Depressions (F16) (**LRR H outside of MLRA 72 & 73**)
- ☐ Reduced Vertic (F18)
- ☐ Red Parent Material (TF2)
- ☐ Very Shallow Dark Surface (TF12)
- ☐ Other (Explain in Remarks)

[3]Indicators of hydrophytic vegetation and wetland hydrology must be present, unless disturbed or problematic.

Restrictive Layer (if present):

Type: _____

Depth (inches): _____

Hydric Soil Present? Yes ☒ No ☐

Remarks:

HYDROLOGY

Wetland Hydrology Indicators:

Primary Indicators (minimum of one required; check all that apply)

- ☐ Surface Water (A1)
- ☐ High Water Table (A2)
- ☐ Saturation (A3)
- ☐ Water Marks (B1)
- ☐ Sediment Deposits (B2)
- ☐ Drift Deposits (B3)
- ☐ Algal Mat or Crust (B4)
- ☐ Iron Deposits (B5)
- ☐ Inundation Visible on Aerial Imagery (B7)
- ☐ Water-Stained Leaves (B9)
- ☐ Salt Crust (B11)
- ☐ Aquatic Invertebrates (B13)
- ☐ Hydrogen Sulfide Odor (C1)
- ☐ Dry-Season Water Table (C2)
- ☐ Oxidized Rhizospheres on Living Roots (C3) (**where not tilled**)
- ☐ Presence of Reduced Iron (C4)
- ☐ Thin Muck Surface (C7)
- ☐ Other (Explain in Remarks)

Secondary Indicators (minimum of two required)

- ☐ Surface Soil Cracks (B6)
- ☐ Sparsely Vegetated Concave Surface (B8)
- ☐ Drainage Patterns (B10)
- ☐ Oxidized Rhizospheres on Living Roots (C3) (**where tilled**)
- ☐ Crayfish Burrows (C8)
- ☒ Saturation Visible on Aerial Imagery (C9)
- ☒ Geomorphic Position (D2)
- ☒ FAC-Neutral Test (D5)
- ☐ Frost-Heave Hummocks (D7) (**LRR F**)

Field Observations:

Surface Water Present? Yes ☐ No ☒ Depth (inches): _____

Water Table Present? Yes ☐ No ☒ Depth (inches): _____

Saturation Present? (includes capillary fringe) Yes ☐ No ☒ Depth (inches): _____

Wetland Hydrology Present? Yes ☒ No ☐

Describe Recorded Data (stream gauge, monitoring well, aerial photos, previous inspections), if available:

Remarks:

JM

WETLAND DETERMINATION DATA FORM – Great Plains Region

Project/Site: Cenex pipeline City/County: Ward Sampling Date: 8-23-16

Applicant/Owner: Cenex State: ND Sampling Point: 120B

Investigator(s): J. Moss / J. Creuzer Section, Township, Range: S8 T154N R85W

Landform (hillslope, terrace, etc.): hillslope Local relief (concave, convex, none): convex Slope (%): 6

Subregion (LRR): F Lat: 48.168052 Long: -101.6367734 Datum: NAD 83

Soil Map Unit Name: Parnell Silty clay loam 0 to 1 Percent Slopes NWI classification: Upland

Are climatic / hydrologic conditions on the site typical for this time of year? Yes [✓] No [ ] (If no, explain in Remarks.)

Are Vegetation [ ], Soil [ ], or Hydrology [ ] significantly disturbed? Are "Normal Circumstances" present? Yes [X] No [ ]

Are Vegetation [ ], Soil [ ], or Hydrology [ ] naturally problematic? (If needed, explain any answers in Remarks.)

SUMMARY OF FINDINGS – Attach site map showing sampling point locations, transects, important features, etc.

Hydrophytic Vegetation Present?	Yes [ ]	No [X]	**Is the Sampled Area within a Wetland?** Yes [ ] No [X]
Hydric Soil Present?	Yes [ ]	No [X]	
Wetland Hydrology Present?	Yes [ ]	No [✓]	

Remarks:

VEGETATION – Use scientific names of plants.

Tree Stratum (Plot size: 30 ft radius)	Absolute % Cover	Dominant Species?	Indicator Status
1.			
2.			
3.			
4.			
	0 = Total Cover		
Sapling/Shrub Stratum (Plot size: 15 ft radius)			
1.			
2.			
3.			
4.			
5.			
	0 = Total Cover		
Herb Stratum (Plot size: 5 ft radius)			
1. Bromus inermis	100	Y	UPL
2.			
3.			
4.			
5.			
6.			
7.			
8.			
9.			
10.			
	0 / 100 = Total Cover		
Woody Vine Stratum (Plot size: 30 ft radius)			
1.			
2.			
	0 = Total Cover		

% Bare Ground in Herb Stratum 0

Dominance Test worksheet:

Number of Dominant Species That Are OBL, FACW, or FAC (excluding FAC−): _____ (A)

Total Number of Dominant Species Across All Strata: _____ (B)

Percent of Dominant Species That Are OBL, FACW, or FAC: _____ (A/B)

Prevalence Index worksheet:

Total % Cover of:		Multiply by:
OBL species		x 1 = 0
FACW species		x 2 = 0
FAC species		x 3 = 0
FACU species		x 4 = 0
UPL species		x 5 = 0
Column Totals:	0 (A)	0 (B)

Prevalence Index = B/A = NaN

Hydrophytic Vegetation Indicators:

- [ ] 1 - Rapid Test for Hydrophytic Vegetation
- [ ] 2 - Dominance Test is >50%
- [ ] 3 - Prevalence Index is ≤3.0[1]
- [ ] 4 - Morphological Adaptations[1] (Provide supporting data in Remarks or on a separate sheet)
- [ ] Problematic Hydrophytic Vegetation[1] (Explain)

[1]Indicators of hydric soil and wetland hydrology must be present, unless disturbed or problematic.

Hydrophytic Vegetation Present? Yes [ ] No [X]

Remarks:

SOIL

Sampling Point: 120B

Profile Description: (Describe to the depth needed to document the indicator or confirm the absence of indicators.)

Depth (inches)	Matrix Color (moist)	Matrix %	Redox Features Color (moist)	Redox %	Type[1]	Loc[2]	Texture	Remarks
0-10	10YR 3/2	100					L	

[1]Type: C=Concentration, D=Depletion, RM=Reduced Matrix, CS=Covered or Coated Sand Grains. [2]Location: PL=Pore Lining, M=Matrix.

Hydric Soil Indicators: (Applicable to all LRRs, unless otherwise noted.)

- ☐ Histosol (A1)
- ☐ Histic Epipedon (A2)
- ☐ Black Histic (A3)
- ☐ Hydrogen Sulfide (A4)
- ☐ Stratified Layers (A5) **(LRR F)**
- ☐ 1 cm Muck (A9) **(LRR F, G, H)**
- ☐ Depleted Below Dark Surface (A11)
- ☐ Thick Dark Surface (A12)
- ☐ Sandy Mucky Mineral (S1)
- ☐ 2.5 cm Mucky Peat or Peat (S2) **(LRR G, H)**
- ☐ 5 cm Mucky Peat or Peat (S3) **(LRR F)**
- ☐ Sandy Gleyed Matrix (S4)
- ☐ Sandy Redox (S5)
- ☐ Stripped Matrix (S6)
- ☐ Loamy Mucky Mineral (F1)
- ☐ Loamy Gleyed Matrix (F2)
- ☐ Depleted Matrix (F3)
- ☐ Redox Dark Surface (F6)
- ☐ Depleted Dark Surface (F7)
- ☐ Redox Depressions (F8)
- ☐ High Plains Depressions (F16) **(MLRA 72 & 73 of LRR H)**

Indicators for Problematic Hydric Soils[3]:

- ☐ 1 cm Muck (A9) **(LRR I, J)**
- ☐ Coast Prairie Redox (A16) **(LRR F, G, H)**
- ☐ Dark Surface (S7) **(LRR G)**
- ☐ High Plains Depressions (F16) **(LRR H outside of MLRA 72 & 73)**
- ☐ Reduced Vertic (F18)
- ☐ Red Parent Material (TF2)
- ☐ Very Shallow Dark Surface (TF12)
- ☐ Other (Explain in Remarks)

[3]Indicators of hydrophytic vegetation and wetland hydrology must be present, unless disturbed or problematic.

Restrictive Layer (if present):

Type: _____

Depth (inches): _____

Hydric Soil Present? Yes ☐ No ☒

Remarks:

HYDROLOGY

Wetland Hydrology Indicators:

Primary Indicators (minimum of one required; check all that apply)

- ☐ Surface Water (A1)
- ☐ High Water Table (A2)
- ☐ Saturation (A3)
- ☐ Water Marks (B1)
- ☐ Sediment Deposits (B2)
- ☐ Drift Deposits (B3)
- ☐ Algal Mat or Crust (B4)
- ☐ Iron Deposits (B5)
- ☐ Inundation Visible on Aerial Imagery (B7)
- ☐ Water-Stained Leaves (B9)
- ☐ Salt Crust (B11)
- ☐ Aquatic Invertebrates (B13)
- ☐ Hydrogen Sulfide Odor (C1)
- ☐ Dry-Season Water Table (C2)
- ☐ Oxidized Rhizospheres on Living Roots (C3) **(where not tilled)**
- ☐ Presence of Reduced Iron (C4)
- ☐ Thin Muck Surface (C7)
- ☐ Other (Explain in Remarks)

Secondary Indicators (minimum of two required)

- ☐ Surface Soil Cracks (B6)
- ☐ Sparsely Vegetated Concave Surface (B8)
- ☐ Drainage Patterns (B10)
- ☐ Oxidized Rhizospheres on Living Roots (C3) **(where tilled)**
- ☐ Crayfish Burrows (C8)
- ☐ Saturation Visible on Aerial Imagery (C9)
- ☐ Geomorphic Position (D2)
- ☐ FAC-Neutral Test (D5)
- ☐ Frost-Heave Hummocks (D7) **(LRR F)**

Field Observations:

Surface Water Present? Yes ☐ No ☒ Depth (inches): _____

Water Table Present? Yes ☐ No ☒ Depth (inches): _____

Saturation Present? (includes capillary fringe) Yes ☐ No ☒ Depth (inches): _____

Wetland Hydrology Present? Yes ☐ No ☒

Describe Recorded Data (stream gauge, monitoring well, aerial photos, previous inspections), if available:

Remarks:

WETLAND DETERMINATION DATA FORM – Great Plains Region

JM

Project/Site: Cenex pipeline City/County: Ward Sampling Date: 8/23/16

Applicant/Owner: Cenex State: ND Sampling Point: 121A

Investigator(s): J. Moss / J. Creuzer Section, Township, Range: S6 T154N R85W

Landform (hillslope, terrace, etc.): basin Local relief (concave, convex, none): Concave Slope (%): 1

Subregion (LRR): F Lat: 48.170347 Long: -101.683393 Datum: NAD 83

Soil Map Unit Name: Williams-Bowbells loams 3to6 percent slopes NWI classification: PEM1C

Are climatic / hydrologic conditions on the site typical for this time of year? Yes [X] No [ ] (If no, explain in Remarks.)

Are Vegetation [ ], Soil [ ], or Hydrology [ ] significantly disturbed? Are "Normal Circumstances" present? Yes [X] No [ ]

Are Vegetation [ ], Soil [ ], or Hydrology [ ] naturally problematic? (If needed, explain any answers in Remarks.)

SUMMARY OF FINDINGS – Attach site map showing sampling point locations, transects, important features, etc.

Hydrophytic Vegetation Present?	Yes [X]	No [ ]	Is the Sampled Area within a Wetland? Yes [X] No [ ]
Hydric Soil Present?	Yes [X]	No [ ]	
Wetland Hydrology Present?	Yes [X]	No [ ]	

Remarks:

VEGETATION – Use scientific names of plants.

Tree Stratum (Plot size: 30 ft radius)	Absolute % Cover	Dominant Species?	Indicator Status
1.			
2.			
3.			
4.			
	0 = Total Cover		

Sapling/Shrub Stratum (Plot size: 15 ft radius)			
1.			
2.			
3.			
4.			
5.			
	0 = Total Cover		

Herb Stratum (Plot size: 5 ft radius)			
1. Typha x glauca	60	Y	FACW
2. Spartina pectinata	40	Y	FACW
3.			
4.			
5.			
6.			
7.			
8.			
9.			
10.			
	100 = Total Cover		

Woody Vine Stratum (Plot size: 30 ft radius)			
1.			
2.			
	0 = Total Cover		

% Bare Ground in Herb Stratum 0

Dominance Test worksheet:

Number of Dominant Species That Are OBL, FACW, or FAC (excluding FAC−): _____ (A)

Total Number of Dominant Species Across All Strata: _____ (B)

Percent of Dominant Species That Are OBL, FACW, or FAC: _____ (A/B)

Prevalence Index worksheet:

Total % Cover of:	Multiply by:
OBL species	x 1 = 0
FACW species	x 2 = 0
FAC species	x 3 = 0
FACU species	x 4 = 0
UPL species	x 5 = 0
Column Totals: 0 (A)	0 (B)

Prevalence Index = B/A = NaN

Hydrophytic Vegetation Indicators:

- [X] 1 - Rapid Test for Hydrophytic Vegetation
- [ ] 2 - Dominance Test is >50%
- [ ] 3 - Prevalence Index is ≤3.0[1]
- [ ] 4 - Morphological Adaptations[1] (Provide supporting data in Remarks or on a separate sheet)
- [ ] Problematic Hydrophytic Vegetation[1] (Explain)

[1]Indicators of hydric soil and wetland hydrology must be present, unless disturbed or problematic.

Hydrophytic Vegetation Present? Yes [X] No [ ]

Remarks:

SOIL

Sampling Point: 121A

Profile Description: (Describe to the depth needed to document the indicator or confirm the absence of indicators.)

Depth (inches)	Matrix Color (moist)	Matrix %	Redox Features Color (moist)	Redox %	Type[1]	Loc[2]	Texture	Remarks
0-12	10YR 2/1	85	7.5YR 4/6	15	C	PL/M	CL	

[1]Type: C=Concentration, D=Depletion, RM=Reduced Matrix, CS=Covered or Coated Sand Grains. [2]Location: PL=Pore Lining, M=Matrix.

Hydric Soil Indicators: (Applicable to all LRRs, unless otherwise noted.)

- ☐ Histosol (A1)
- ☐ Histic Epipedon (A2)
- ☐ Black Histic (A3)
- ☐ Hydrogen Sulfide (A4)
- ☐ Stratified Layers (A5) (**LRR F**)
- ☐ 1 cm Muck (A9) (**LRR F, G, H**)
- ☐ Depleted Below Dark Surface (A11)
- ☐ Thick Dark Surface (A12)
- ☐ Sandy Mucky Mineral (S1)
- ☐ 2.5 cm Mucky Peat or Peat (S2) (**LRR G, H**)
- ☐ 5 cm Mucky Peat or Peat (S3) (**LRR F**)
- ☐ Sandy Gleyed Matrix (S4)
- ☐ Sandy Redox (S5)
- ☐ Stripped Matrix (S6)
- ☐ Loamy Mucky Mineral (F1)
- ☐ Loamy Gleyed Matrix (F2)
- ☐ Depleted Matrix (F3)
- ☒ Redox Dark Surface (F6)
- ☐ Depleted Dark Surface (F7)
- ☐ Redox Depressions (F8)
- ☐ High Plains Depressions (F16) (**MLRA 72 & 73 of LRR H**)

Indicators for Problematic Hydric Soils[3]:

- ☐ 1 cm Muck (A9) (**LRR I, J**)
- ☐ Coast Prairie Redox (A16) (**LRR F, G, H**)
- ☐ Dark Surface (S7) (**LRR G**)
- ☐ High Plains Depressions (F16) (**LRR H outside of MLRA 72 & 73**)
- ☐ Reduced Vertic (F18)
- ☐ Red Parent Material (TF2)
- ☐ Very Shallow Dark Surface (TF12)
- ☐ Other (Explain in Remarks)

[3]Indicators of hydrophytic vegetation and wetland hydrology must be present, unless disturbed or problematic.

Restrictive Layer (if present):

Type: _____

Depth (inches): _____

Hydric Soil Present? Yes ☒ No ☐

Remarks:

HYDROLOGY

Wetland Hydrology Indicators:

Primary Indicators (minimum of one required; check all that apply)

- ☐ Surface Water (A1)
- ☐ High Water Table (A2)
- ☐ Saturation (A3)
- ☐ Water Marks (B1)
- ☐ Sediment Deposits (B2)
- ☐ Drift Deposits (B3)
- ☐ Algal Mat or Crust (B4)
- ☐ Iron Deposits (B5)
- ☐ Inundation Visible on Aerial Imagery (B7)
- ☐ Water-Stained Leaves (B9)
- ☐ Salt Crust (B11)
- ☐ Aquatic Invertebrates (B13)
- ☐ Hydrogen Sulfide Odor (C1)
- ☐ Dry-Season Water Table (C2)
- ☐ Oxidized Rhizospheres on Living Roots (C3) (**where not tilled**)
- ☐ Presence of Reduced Iron (C4)
- ☐ Thin Muck Surface (C7)
- ☐ Other (Explain in Remarks)

Secondary Indicators (minimum of two required)

- ☐ Surface Soil Cracks (B6)
- ☐ Sparsely Vegetated Concave Surface (B8)
- ☐ Drainage Patterns (B10)
- ☐ Oxidized Rhizospheres on Living Roots (C3) (**where tilled**)
- ☐ Crayfish Burrows (C8)
- ☒ Saturation Visible on Aerial Imagery (C9)
- ☒ Geomorphic Position (D2)
- ☒ FAC-Neutral Test (D5)
- ☐ Frost-Heave Hummocks (D7) (**LRR F**)

Field Observations:

Surface Water Present? Yes ☐ No ☐ Depth (inches): _____

Water Table Present? Yes ☐ No ☐ Depth (inches): _____

Saturation Present? (includes capillary fringe) Yes ☐ No ☐ Depth (inches): _____

Wetland Hydrology Present? Yes ☒ No ☐

Describe Recorded Data (stream gauge, monitoring well, aerial photos, previous inspections), if available:

Remarks:

WETLAND DETERMINATION DATA FORM – Great Plains Region

JM

Project/Site: Cenex pipeline City/County: Ward Sampling Date: 8-26-16

Applicant/Owner: Cenex State: ND Sampling Point: 121B

Investigator(s): J. Moss / J. Creuzer Section, Township, Range: S8 T154N R85W

Landform (hillslope, terrace, etc.): hillslope Local relief (concave, convex, none): Convex Slope (%): 3

Subregion (LRR): F Lat: 48.170373 Long: -101.623336 Datum: NAD 83

Soil Map Unit Name: Williams-Bowbells loams 3 to 6 percent Slopes NWI classification: upland

Are climatic / hydrologic conditions on the site typical for this time of year? Yes [Y] No [ ] (If no, explain in Remarks.)

Are Vegetation [ ], Soil [ ], or Hydrology [ ] significantly disturbed? Are "Normal Circumstances" present? Yes [Y] No [ ]

Are Vegetation [ ], Soil [ ], or Hydrology [ ] naturally problematic? (If needed, explain any answers in Remarks.)

SUMMARY OF FINDINGS – Attach site map showing sampling point locations, transects, important features, etc.

Hydrophytic Vegetation Present?	Yes [ ]	No [Y]	Is the Sampled Area within a Wetland? Yes [ ] No [Y]
Hydric Soil Present?	Yes [ ]	No [Y]	
Wetland Hydrology Present?	Yes [ ]	No [Y]	

Remarks:

VEGETATION – Use scientific names of plants.

Tree Stratum (Plot size: 30 ft radius)	Absolute % Cover	Dominant Species?	Indicator Status
1.			
2.			
3.			
4.			
	0 = Total Cover		
Sapling/Shrub Stratum (Plot size: 15 ft radius)			
1.			
2.			
3.			
4.			
5.			
	0 = Total Cover		
Herb Stratum (Plot size: 5 ft radius)			
1. Bromus inermis	70	Y	UPL
2. Symphoricarpos occidentalis	20	Y	UPL
3. Solidago canadensis	5	N	FACU
4. Cirsium arvensis	5	N	FACU
5.			
6.			
7.			
8.			
9.			
10.			
	0 / 100 = Total Cover		
Woody Vine Stratum (Plot size: 30 ft radius)			
1.			
2.			
	0 = Total Cover		

% Bare Ground in Herb Stratum 0

Dominance Test worksheet:

Number of Dominant Species That Are OBL, FACW, or FAC (excluding FAC−): _____ (A)

Total Number of Dominant Species Across All Strata: _____ (B)

Percent of Dominant Species That Are OBL, FACW, or FAC: _____ (A/B)

Prevalence Index worksheet:

Total % Cover of:		Multiply by:
OBL species		x 1 = 0
FACW species		x 2 = 0
FAC species		x 3 = 0
FACU species		x 4 = 0
UPL species		x 5 = 0
Column Totals:	0 (A)	0 (B)

Prevalence Index = B/A = NaN

Hydrophytic Vegetation Indicators:

- [ ] 1 - Rapid Test for Hydrophytic Vegetation
- [ ] 2 - Dominance Test is >50%
- [ ] 3 - Prevalence Index is ≤3.0[1]
- [ ] 4 - Morphological Adaptations[1] (Provide supporting data in Remarks or on a separate sheet)
- [ ] Problematic Hydrophytic Vegetation[1] (Explain)

[1]Indicators of hydric soil and wetland hydrology must be present, unless disturbed or problematic.

Hydrophytic Vegetation Present? Yes [ ] No [Y]

Remarks:

SOIL

Sampling Point: 121B

Profile Description: (Describe to the depth needed to document the indicator or confirm the absence of indicators.)

Depth (inches)	Matrix Color (moist)	Matrix %	Redox Features Color (moist)	Redox %	Type[1]	Loc[2]	Texture	Remarks
0-12	10YR 2/1	100					CL	

[1]Type: C=Concentration, D=Depletion, RM=Reduced Matrix, CS=Covered or Coated Sand Grains. [2]Location: PL=Pore Lining, M=Matrix.

Hydric Soil Indicators: (Applicable to all LRRs, unless otherwise noted.)

- ☐ Histosol (A1)
- ☐ Histic Epipedon (A2)
- ☐ Black Histic (A3)
- ☐ Hydrogen Sulfide (A4)
- ☐ Stratified Layers (A5) **(LRR F)**
- ☐ 1 cm Muck (A9) **(LRR F, G, H)**
- ☐ Depleted Below Dark Surface (A11)
- ☐ Thick Dark Surface (A12)
- ☐ Sandy Mucky Mineral (S1)
- ☐ 2.5 cm Mucky Peat or Peat (S2) **(LRR G, H)**
- ☐ 5 cm Mucky Peat or Peat (S3) **(LRR F)**
- ☐ Sandy Gleyed Matrix (S4)
- ☐ Sandy Redox (S5)
- ☐ Stripped Matrix (S6)
- ☐ Loamy Mucky Mineral (F1)
- ☐ Loamy Gleyed Matrix (F2)
- ☐ Depleted Matrix (F3)
- ☐ Redox Dark Surface (F6)
- ☐ Depleted Dark Surface (F7)
- ☐ Redox Depressions (F8)
- ☐ High Plains Depressions (F16) **(MLRA 72 & 73 of LRR H)**

Indicators for Problematic Hydric Soils[3]:

- ☐ 1 cm Muck (A9) **(LRR I, J)**
- ☐ Coast Prairie Redox (A16) **(LRR F, G, H)**
- ☐ Dark Surface (S7) **(LRR G)**
- ☐ High Plains Depressions (F16) **(LRR H outside of MLRA 72 & 73)**
- ☐ Reduced Vertic (F18)
- ☐ Red Parent Material (TF2)
- ☐ Very Shallow Dark Surface (TF12)
- ☐ Other (Explain in Remarks)

[3]Indicators of hydrophytic vegetation and wetland hydrology must be present, unless disturbed or problematic.

Restrictive Layer (if present):

Type: _____

Depth (inches): _____

Hydric Soil Present? Yes ☐ No ☒

Remarks:

HYDROLOGY

Wetland Hydrology Indicators:

Primary Indicators (minimum of one required; check all that apply)

- ☐ Surface Water (A1)
- ☐ High Water Table (A2)
- ☐ Saturation (A3)
- ☐ Water Marks (B1)
- ☐ Sediment Deposits (B2)
- ☐ Drift Deposits (B3)
- ☐ Algal Mat or Crust (B4)
- ☐ Iron Deposits (B5)
- ☐ Inundation Visible on Aerial Imagery (B7)
- ☐ Water-Stained Leaves (B9)
- ☐ Salt Crust (B11)
- ☐ Aquatic Invertebrates (B13)
- ☐ Hydrogen Sulfide Odor (C1)
- ☐ Dry-Season Water Table (C2)
- ☐ Oxidized Rhizospheres on Living Roots (C3) **(where not tilled)**
- ☐ Presence of Reduced Iron (C4)
- ☐ Thin Muck Surface (C7)
- ☐ Other (Explain in Remarks)

Secondary Indicators (minimum of two required)

- ☐ Surface Soil Cracks (B6)
- ☐ Sparsely Vegetated Concave Surface (B8)
- ☐ Drainage Patterns (B10)
- ☐ Oxidized Rhizospheres on Living Roots (C3) **(where tilled)**
- ☐ Crayfish Burrows (C8)
- ☐ Saturation Visible on Aerial Imagery (C9)
- ☐ Geomorphic Position (D2)
- ☐ FAC-Neutral Test (D5)
- ☐ Frost-Heave Hummocks (D7) **(LRR F)**

Field Observations:

Surface Water Present? Yes ☐ No ☒ Depth (inches): _____

Water Table Present? Yes ☐ No ☒ Depth (inches): _____

Saturation Present? (includes capillary fringe) Yes ☐ No ☒ Depth (inches): _____

Wetland Hydrology Present? Yes ☐ No ☒

Describe Recorded Data (stream gauge, monitoring well, aerial photos, previous inspections), if available:

Remarks:

WETLAND DETERMINATION DATA FORM – Great Plains Region

JM

Project/Site: Cenex pipeline City/County: Ward Sampling Date: 8-23-16

Applicant/Owner: Cenex State: ND Sampling Point: 122A

Investigator(s): J.Moss/J.Creuzer Section, Township, Range: S8 T154N R85W

Landform (hillslope, terrace, etc.): basin Local relief (concave, convex, none): Concave Slope (%): 1

Subregion (LRR): F Lat: 48.169383 Long: -101.629285 Datum: NAD 83

Soil Map Unit Name: Williams-Zahill-Zahill Complex 6 to 9 percent slope NWI classification: PEMC

Are climatic / hydrologic conditions on the site typical for this time of year? Yes [X] No [ ] (If no, explain in Remarks.)

Are Vegetation [ ], Soil [ ], or Hydrology [ ] significantly disturbed? Are "Normal Circumstances" present? Yes [X] No [ ]

Are Vegetation [ ], Soil [ ], or Hydrology [ ] naturally problematic? (If needed, explain any answers in Remarks.)

SUMMARY OF FINDINGS – Attach site map showing sampling point locations, transects, important features, etc.

Hydrophytic Vegetation Present?	Yes [X]	No [ ]	Is the Sampled Area within a Wetland? Yes [X] No [ ]
Hydric Soil Present?	Yes [X]	No [ ]	
Wetland Hydrology Present?	Yes [X]	No [ ]	

Remarks:

VEGETATION – Use scientific names of plants.

Tree Stratum (Plot size: 30 ft radius)	Absolute % Cover	Dominant Species?	Indicator Status
1.			
2.			
3.			
4.			
	0 = Total Cover		

Sapling/Shrub Stratum (Plot size: 15 ft radius)			
1.			
2.			
3.			
4.			
5.			
	0 = Total Cover		

Herb Stratum (Plot size: 5 ft radius)			
1. Phalaris arundinacea	80	Y	FACW
2. Typha x glauca	20	Y	FACW
3.			
4.			
5.			
6.			
7.			
8.			
9.			
10.			
	0 = Total Cover		

Woody Vine Stratum (Plot size: 30 ft radius)			
1.			
2.			
	0 = Total Cover		

% Bare Ground in Herb Stratum 0

Dominance Test worksheet:

Number of Dominant Species That Are OBL, FACW, or FAC (excluding FAC−): _____ (A)

Total Number of Dominant Species Across All Strata: _____ (B)

Percent of Dominant Species That Are OBL, FACW, or FAC: _____ (A/B)

Prevalence Index worksheet:

Total % Cover of:	Multiply by:
OBL species	x 1 = 0
FACW species	x 2 = 0
FAC species	x 3 = 0
FACU species	x 4 = 0
UPL species	x 5 = 0
Column Totals: 0 (A)	0 (B)

Prevalence Index = B/A = NaN

Hydrophytic Vegetation Indicators:

- [X] 1 - Rapid Test for Hydrophytic Vegetation
- [ ] 2 - Dominance Test is >50%
- [ ] 3 - Prevalence Index is ≤3.0[1]
- [ ] 4 - Morphological Adaptations[1] (Provide supporting data in Remarks or on a separate sheet)
- [ ] Problematic Hydrophytic Vegetation[1] (Explain)

[1]Indicators of hydric soil and wetland hydrology must be present, unless disturbed or problematic.

Hydrophytic Vegetation Present? Yes [X] No [ ]

Remarks:

SOIL

Sampling Point: 122A

Profile Description: (Describe to the depth needed to document the indicator or confirm the absence of indicators.)

Depth (inches)	Matrix Color (moist)	Matrix %	Redox Features Color (moist)	Redox %	Type[1]	Loc[2]	Texture	Remarks
0-3	10YR 2/2	95	10YR 5/6	5	C	M/PL	CL	
3-6	10YR 2/2	97	10YR 5/6	3	C	M	CL	
6-12	10YR 2/2	97	10YR 5/6	3	C	M	CL	

[1]Type: C=Concentration, D=Depletion, RM=Reduced Matrix, CS=Covered or Coated Sand Grains. [2]Location: PL=Pore Lining, M=Matrix.

Hydric Soil Indicators: (Applicable to all LRRs, unless otherwise noted.)

- ☐ Histosol (A1)
- ☐ Histic Epipedon (A2)
- ☐ Black Histic (A3)
- ☐ Hydrogen Sulfide (A4)
- ☐ Stratified Layers (A5) (**LRR F**)
- ☐ 1 cm Muck (A9) (**LRR F, G, H**)
- ☐ Depleted Below Dark Surface (A11)
- ☐ Thick Dark Surface (A12)
- ☐ Sandy Mucky Mineral (S1)
- ☐ 2.5 cm Mucky Peat or Peat (S2) (**LRR G, H**)
- ☐ 5 cm Mucky Peat or Peat (S3) (**LRR F**)
- ☐ Sandy Gleyed Matrix (S4)
- ☐ Sandy Redox (S5)
- ☐ Stripped Matrix (S6)
- ☐ Loamy Mucky Mineral (F1)
- ☐ Loamy Gleyed Matrix (F2)
- ☒ Depleted Matrix (F3)
- ☑ Redox Dark Surface (F6)
- ☐ Depleted Dark Surface (F7)
- ☐ Redox Depressions (F8)
- ☐ High Plains Depressions (F16) (**MLRA 72 & 73 of LRR H**)

Indicators for Problematic Hydric Soils[3]:

- ☐ 1 cm Muck (A9) (**LRR I, J**)
- ☐ Coast Prairie Redox (A16) (**LRR F, G, H**)
- ☐ Dark Surface (S7) (**LRR G**)
- ☐ High Plains Depressions (F16) (**LRR H outside of MLRA 72 & 73**)
- ☐ Reduced Vertic (F18)
- ☐ Red Parent Material (TF2)
- ☐ Very Shallow Dark Surface (TF12)
- ☐ Other (Explain in Remarks)

[3]Indicators of hydrophytic vegetation and wetland hydrology must be present, unless disturbed or problematic.

Restrictive Layer (if present):

Type: _____

Depth (inches): _____

Hydric Soil Present? Yes ☒ No ☐

Remarks:

HYDROLOGY

Wetland Hydrology Indicators:

Primary Indicators (minimum of one required; check all that apply)

- ☐ Surface Water (A1)
- ☐ High Water Table (A2)
- ☐ Saturation (A3)
- ☐ Water Marks (B1)
- ☐ Sediment Deposits (B2)
- ☐ Drift Deposits (B3)
- ☐ Algal Mat or Crust (B4)
- ☐ Iron Deposits (B5)
- ☐ Inundation Visible on Aerial Imagery (B7)
- ☐ Water-Stained Leaves (B9)
- ☐ Salt Crust (B11)
- ☐ Aquatic Invertebrates (B13)
- ☐ Hydrogen Sulfide Odor (C1)
- ☐ Dry-Season Water Table (C2)
- ☐ Oxidized Rhizospheres on Living Roots (C3) (**where not tilled**)
- ☐ Presence of Reduced Iron (C4)
- ☐ Thin Muck Surface (C7)
- ☐ Other (Explain in Remarks)

Secondary Indicators (minimum of two required)

- ☐ Surface Soil Cracks (B6)
- ☐ Sparsely Vegetated Concave Surface (B8)
- ☐ Drainage Patterns (B10)
- ☐ Oxidized Rhizospheres on Living Roots (C3) (**where tilled**)
- ☐ Crayfish Burrows (C8)
- ☒ Saturation Visible on Aerial Imagery (C9)
- ☒ Geomorphic Position (D2)
- ☒ FAC-Neutral Test (D5)
- ☐ Frost-Heave Hummocks (D7) (**LRR F**)

Field Observations:

Surface Water Present? Yes ☐ No ☒ Depth (inches): _____

Water Table Present? Yes ☐ No ☒ Depth (inches): _____

Saturation Present? (includes capillary fringe) Yes ☐ No ☒ Depth (inches): _____

Wetland Hydrology Present? Yes ☒ No ☐

Describe Recorded Data (stream gauge, monitoring well, aerial photos, previous inspections), if available:

Remarks:

JM

WETLAND DETERMINATION DATA FORM – Great Plains Region

Project/Site: Cenex pipeline City/County: Ward Sampling Date: 8-23-16

Applicant/Owner: Cenex State: ND Sampling Point: 122B

Investigator(s): J Moss/J. Creuzer Section, Township, Range: S8 T154N R85W

Landform (hillslope, terrace, etc.): hillslope Local relief (concave, convex, none): Convex Slope (%): 5

Subregion (LRR): F Lat: 48.169378 Long: -101.629128 Datum: NAD 83

Soil Map Unit Name: Williams-Zahl-Zahill complex 6 to 9 percent slopes NWI classification: Upland

Are climatic / hydrologic conditions on the site typical for this time of year? Yes [X] No [ ] (If no, explain in Remarks.)

Are Vegetation [ ], Soil [ ], or Hydrology [ ] significantly disturbed? Are "Normal Circumstances" present? Yes [X] No [ ]

Are Vegetation [ ], Soil [ ], or Hydrology [ ] naturally problematic? (If needed, explain any answers in Remarks.)

SUMMARY OF FINDINGS – Attach site map showing sampling point locations, transects, important features, etc.

Hydrophytic Vegetation Present?	Yes [ ]	No [X]
Hydric Soil Present?	Yes [ ]	No [X]
Wetland Hydrology Present?	Yes [ ]	No [X]

Is the Sampled Area within a Wetland? Yes [ ] No [X]

Remarks:

VEGETATION – Use scientific names of plants.

Tree Stratum (Plot size: 30 ft radius)	Absolute % Cover	Dominant Species?	Indicator Status
1.			
2.			
3.			
4.			
	0 = Total Cover		
Sapling/Shrub Stratum (Plot size: 15 ft radius)			
1.			
2.			
3.			
4.			
5.			
	0 = Total Cover		
Herb Stratum (Plot size: 5 ft radius)			
1. Triticum aestivum	100	Y	UPL
2.			
3.			
4.			
5.			
6.			
7.			
8.			
9.			
10.			
	0/100 = Total Cover		
Woody Vine Stratum (Plot size: 30 ft radius)			
1.			
2.			
	0 = Total Cover		

% Bare Ground in Herb Stratum 0

Dominance Test worksheet:

Number of Dominant Species That Are OBL, FACW, or FAC (excluding FAC−): _____ (A)

Total Number of Dominant Species Across All Strata: _____ (B)

Percent of Dominant Species That Are OBL, FACW, or FAC: _____ (A/B)

Prevalence Index worksheet:

Total % Cover of:		Multiply by:
OBL species		x 1 = 0
FACW species		x 2 = 0
FAC species		x 3 = 0
FACU species		x 4 = 0
UPL species		x 5 = 0
Column Totals:	0 (A)	0 (B)

Prevalence Index = B/A = NaN

Hydrophytic Vegetation Indicators:

- [ ] 1 - Rapid Test for Hydrophytic Vegetation
- [ ] 2 - Dominance Test is >50%
- [ ] 3 - Prevalence Index is ≤3.0[1]
- [ ] 4 - Morphological Adaptations[1] (Provide supporting data in Remarks or on a separate sheet)
- [ ] Problematic Hydrophytic Vegetation[1] (Explain)

[1]Indicators of hydric soil and wetland hydrology must be present, unless disturbed or problematic.

Hydrophytic Vegetation Present? Yes [ ] No [X]

Remarks:

SOIL

Sampling Point: 122B

Profile Description: (Describe to the depth needed to document the indicator or confirm the absence of indicators.)

Depth (inches)	Matrix Color (moist)	Matrix %	Redox Features Color (moist)	Redox %	Type[1]	Loc[2]	Texture	Remarks
0-10	10YR 3/2	100					CL	

[1]Type: C=Concentration, D=Depletion, RM=Reduced Matrix, CS=Covered or Coated Sand Grains. [2]Location: PL=Pore Lining, M=Matrix.

Hydric Soil Indicators: (Applicable to all LRRs, unless otherwise noted.)

- ☐ Histosol (A1)
- ☐ Histic Epipedon (A2)
- ☐ Black Histic (A3)
- ☐ Hydrogen Sulfide (A4)
- ☐ Stratified Layers (A5) **(LRR F)**
- ☐ 1 cm Muck (A9) **(LRR F, G, H)**
- ☐ Depleted Below Dark Surface (A11)
- ☐ Thick Dark Surface (A12)
- ☐ Sandy Mucky Mineral (S1)
- ☐ 2.5 cm Mucky Peat or Peat (S2) **(LRR G, H)**
- ☐ 5 cm Mucky Peat or Peat (S3) **(LRR F)**
- ☐ Sandy Gleyed Matrix (S4)
- ☐ Sandy Redox (S5)
- ☐ Stripped Matrix (S6)
- ☐ Loamy Mucky Mineral (F1)
- ☐ Loamy Gleyed Matrix (F2)
- ☐ Depleted Matrix (F3)
- ☐ Redox Dark Surface (F6)
- ☐ Depleted Dark Surface (F7)
- ☐ Redox Depressions (F8)
- ☐ High Plains Depressions (F16) **(MLRA 72 & 73 of LRR H)**

Indicators for Problematic Hydric Soils[3]:

- ☐ 1 cm Muck (A9) **(LRR I, J)**
- ☐ Coast Prairie Redox (A16) **(LRR F, G, H)**
- ☐ Dark Surface (S7) **(LRR G)**
- ☐ High Plains Depressions (F16) **(LRR H outside of MLRA 72 & 73)**
- ☐ Reduced Vertic (F18)
- ☐ Red Parent Material (TF2)
- ☐ Very Shallow Dark Surface (TF12)
- ☐ Other (Explain in Remarks)

[3]Indicators of hydrophytic vegetation and wetland hydrology must be present, unless disturbed or problematic.

Restrictive Layer (if present):

Type: _____

Depth (inches): _____

Hydric Soil Present? Yes ☐ No ☒

Remarks:

HYDROLOGY

Wetland Hydrology Indicators:

Primary Indicators (minimum of one required; check all that apply)

- ☐ Surface Water (A1)
- ☐ High Water Table (A2)
- ☐ Saturation (A3)
- ☐ Water Marks (B1)
- ☐ Sediment Deposits (B2)
- ☐ Drift Deposits (B3)
- ☐ Algal Mat or Crust (B4)
- ☐ Iron Deposits (B5)
- ☐ Inundation Visible on Aerial Imagery (B7)
- ☐ Water-Stained Leaves (B9)
- ☐ Salt Crust (B11)
- ☐ Aquatic Invertebrates (B13)
- ☐ Hydrogen Sulfide Odor (C1)
- ☐ Dry-Season Water Table (C2)
- ☐ Oxidized Rhizospheres on Living Roots (C3) **(where not tilled)**
- ☐ Presence of Reduced Iron (C4)
- ☐ Thin Muck Surface (C7)
- ☐ Other (Explain in Remarks)

Secondary Indicators (minimum of two required)

- ☐ Surface Soil Cracks (B6)
- ☐ Sparsely Vegetated Concave Surface (B8)
- ☐ Drainage Patterns (B10)
- ☐ Oxidized Rhizospheres on Living Roots (C3) **(where tilled)**
- ☐ Crayfish Burrows (C8)
- ☐ Saturation Visible on Aerial Imagery (C9)
- ☐ Geomorphic Position (D2)
- ☐ FAC-Neutral Test (D5)
- ☐ Frost-Heave Hummocks (D7) **(LRR F)**

Field Observations:

Surface Water Present? Yes ☐ No ☒ Depth (inches): _____

Water Table Present? Yes ☐ No ☒ Depth (inches): _____

Saturation Present? (includes capillary fringe) Yes ☐ No ☒ Depth (inches): _____

Wetland Hydrology Present? Yes ☐ No ☒

Describe Recorded Data (stream gauge, monitoring well, aerial photos, previous inspections), if available:

Remarks:

WETLAND DETERMINATION DATA FORM – Great Plains Region

JM

Project/Site: Cenex pipeline City/County: Ward Sampling Date: 8-23-16

Applicant/Owner: State: ND Sampling Point: 123A, 124A, 125A, 126A, 127A, 129A

Investigator(s): J. Moss / J. Crenzer Section, Township, Range: S9 T154N R85W

Landform (hillslope, terrace, etc.): basin Local relief (concave, convex, none): Concave Slope (%): 1

Subregion (LRR): F Lat: Varies Long: Varies Datum: NAD 83

Soil Map Unit Name: Williams-Bowbells loams 3 to 6 percent slopes NWI classification: PEMC

Are climatic / hydrologic conditions on the site typical for this time of year? Yes [X] No [ ] (If no, explain in Remarks.)

Are Vegetation [ ], Soil [ ], or Hydrology [ ] significantly disturbed? Are "Normal Circumstances" present? Yes [X] No [ ]

Are Vegetation [ ], Soil [ ], or Hydrology [ ] naturally problematic? (If needed, explain any answers in Remarks.)

SUMMARY OF FINDINGS – Attach site map showing sampling point locations, transects, important features, etc.

Hydrophytic Vegetation Present?	Yes [X]	No [ ]	Is the Sampled Area within a Wetland? Yes [X] No [ ]
Hydric Soil Present?	Yes [X]	No [ ]	
Wetland Hydrology Present?	Yes [X]	No [ ]	

Remarks: associated with wetlands 124, 125, 126, 127, 129 / See wetland report for Lat/Long

VEGETATION – Use scientific names of plants.

Tree Stratum (Plot size: 30 ft radius)	Absolute % Cover	Dominant Species?	Indicator Status
1.			
2.			
3.			
4.			
	0 = Total Cover		

Sapling/Shrub Stratum (Plot size: 15 ft radius)			
1.			
2.			
3.			
4.			
5.			
	0 = Total Cover		

Herb Stratum (Plot size: 5 ft radius)			
1. Typha x glauca	100	Y	FACW
2.			
3.			
4.			
5.			
6.			
7.			
8.			
9.			
10.			
	100 = Total Cover		

Woody Vine Stratum (Plot size: 30 ft radius)			
1.			
2.			
	0 = Total Cover		

% Bare Ground in Herb Stratum 0

Dominance Test worksheet:

Number of Dominant Species That Are OBL, FACW, or FAC (excluding FAC−): _____ (A)

Total Number of Dominant Species Across All Strata: _____ (B)

Percent of Dominant Species That Are OBL, FACW, or FAC: _____ (A/B)

Prevalence Index worksheet:

Total % Cover of:		Multiply by:
OBL species		x 1 = 0
FACW species		x 2 = 0
FAC species		x 3 = 0
FACU species		x 4 = 0
UPL species		x 5 = 0
Column Totals:	0 (A)	0 (B)

Prevalence Index = B/A = NaN

Hydrophytic Vegetation Indicators:

- [X] 1 - Rapid Test for Hydrophytic Vegetation
- [ ] 2 - Dominance Test is >50%
- [ ] 3 - Prevalence Index is ≤3.0[1]
- [ ] 4 - Morphological Adaptations[1] (Provide supporting data in Remarks or on a separate sheet)
- [ ] Problematic Hydrophytic Vegetation[1] (Explain)

[1]Indicators of hydric soil and wetland hydrology must be present, unless disturbed or problematic.

Hydrophytic Vegetation Present? Yes [X] No [ ]

Remarks:

SOIL

Sampling Point: 123A

Profile Description: (Describe to the depth needed to document the indicator or confirm the absence of indicators.)

Depth (inches)	Matrix Color (moist)	Matrix %	Redox Features Color (moist)	Redox %	Type[1]	Loc[2]	Texture	Remarks
0-10	10YR 2/1	80	10YR 4/6	20	C	PL/M	CL	

[1]Type: C=Concentration, D=Depletion, RM=Reduced Matrix, CS=Covered or Coated Sand Grains. [2]Location: PL=Pore Lining, M=Matrix.

Hydric Soil Indicators: (Applicable to all LRRs, unless otherwise noted.)

- ☐ Histosol (A1)
- ☐ Histic Epipedon (A2)
- ☐ Black Histic (A3)
- ☐ Hydrogen Sulfide (A4)
- ☐ Stratified Layers (A5) (**LRR F**)
- ☐ 1 cm Muck (A9) (**LRR F, G, H**)
- ☐ Depleted Below Dark Surface (A11)
- ☐ Thick Dark Surface (A12)
- ☐ Sandy Mucky Mineral (S1)
- ☐ 2.5 cm Mucky Peat or Peat (S2) (**LRR G, H**)
- ☐ 5 cm Mucky Peat or Peat (S3) (**LRR F**)
- ☐ Sandy Gleyed Matrix (S4)
- ☐ Sandy Redox (S5)
- ☐ Stripped Matrix (S6)
- ☐ Loamy Mucky Mineral (F1)
- ☐ Loamy Gleyed Matrix (F2)
- ☐ Depleted Matrix (F3)
- ☒ Redox Dark Surface (F6)
- ☐ Depleted Dark Surface (F7)
- ☐ Redox Depressions (F8)
- ☐ High Plains Depressions (F16) (**MLRA 72 & 73 of LRR H**)

Indicators for Problematic Hydric Soils[3]:

- ☐ 1 cm Muck (A9) (**LRR I, J**)
- ☐ Coast Prairie Redox (A16) (**LRR F, G, H**)
- ☐ Dark Surface (S7) (**LRR G**)
- ☐ High Plains Depressions (F16) (**LRR H outside of MLRA 72 & 73**)
- ☐ Reduced Vertic (F18)
- ☐ Red Parent Material (TF2)
- ☐ Very Shallow Dark Surface (TF12)
- ☐ Other (Explain in Remarks)

[3]Indicators of hydrophytic vegetation and wetland hydrology must be present, unless disturbed or problematic.

Restrictive Layer (if present):

Type: _____

Depth (inches): _____

Hydric Soil Present? Yes ☒ No ☐

Remarks:

HYDROLOGY

Wetland Hydrology Indicators:

Primary Indicators (minimum of one required; check all that apply)

- ☐ Surface Water (A1)
- ☐ High Water Table (A2)
- ☐ Saturation (A3)
- ☐ Water Marks (B1)
- ☐ Sediment Deposits (B2)
- ☐ Drift Deposits (B3)
- ☐ Algal Mat or Crust (B4)
- ☐ Iron Deposits (B5)
- ☐ Inundation Visible on Aerial Imagery (B7)
- ☐ Water-Stained Leaves (B9)
- ☐ Salt Crust (B11)
- ☐ Aquatic Invertebrates (B13)
- ☐ Hydrogen Sulfide Odor (C1)
- ☐ Dry-Season Water Table (C2)
- ☐ Oxidized Rhizospheres on Living Roots (C3) (**where not tilled**)
- ☐ Presence of Reduced Iron (C4)
- ☐ Thin Muck Surface (C7)
- ☐ Other (Explain in Remarks)

Secondary Indicators (minimum of two required)

- ☐ Surface Soil Cracks (B6)
- ☐ Sparsely Vegetated Concave Surface (B8)
- ☐ Drainage Patterns (B10)
- ☐ Oxidized Rhizospheres on Living Roots (C3) (**where tilled**)
- ☐ Crayfish Burrows (C8)
- ☒ Saturation Visible on Aerial Imagery (C9)
- ☒ Geomorphic Position (D2)
- ☒ FAC-Neutral Test (D5)
- ☐ Frost-Heave Hummocks (D7) (**LRR F**)

Field Observations:

Surface Water Present? Yes ☐ No ☒ Depth (inches): _____

Water Table Present? Yes ☐ No ☒ Depth (inches): _____

Saturation Present? (includes capillary fringe) Yes ☐ No ☒ Depth (inches): _____

Wetland Hydrology Present? Yes ☒ No ☐

Describe Recorded Data (stream gauge, monitoring well, aerial photos, previous inspections), if available:

Remarks:

JM

WETLAND DETERMINATION DATA FORM – Great Plains Region

Project/Site: Cenex pipeline City/County: Ward Sampling Date: 8-23-16

Applicant/Owner: Cenex State: ND Sampling Point: 123B, 124B, 125B, 126B, 127B, 129B

Investigator(s): J. Moss/ J. Creuzer Section, Township, Range: S9 T154N R89W

Landform (hillslope, terrace, etc.): hillslope Local relief (concave, convex, none): Convex Slope (%): 2

Subregion (LRR): F Lat: Varies Long: Varies Datum: NAD 83

Soil Map Unit Name: Williams-Banbells loams 3 to 6 percent slopes NWI classification: upland

Are climatic / hydrologic conditions on the site typical for this time of year? Yes [X] No [ ] (If no, explain in Remarks.)

Are Vegetation [ ], Soil [ ], or Hydrology [ ] significantly disturbed? Are "Normal Circumstances" present? Yes [X] No [ ]

Are Vegetation [ ], Soil [ ], or Hydrology [ ] naturally problematic? (If needed, explain any answers in Remarks.)

SUMMARY OF FINDINGS – Attach site map showing sampling point locations, transects, important features, etc.

Hydrophytic Vegetation Present?	Yes [ ]	No [X]	Is the Sampled Area within a Wetland? Yes [ ] No [X]
Hydric Soil Present?	Yes [ ]	No [X]	
Wetland Hydrology Present?	Yes [ ]	No [X]	

Remarks: associated with wetlands 124, 125, 126, 127, 129 / See wetland report for Lat/Long

VEGETATION – Use scientific names of plants.

Tree Stratum (Plot size: 30 ft radius)	Absolute % Cover	Dominant Species?	Indicator Status
1.			
2.			
3.			
4.			
	0 = Total Cover		
Sapling/Shrub Stratum (Plot size: 15 ft radius)			
1.			
2.			
3.			
4.			
5.			
	0 = Total Cover		
Herb Stratum (Plot size: 5 ft radius)			
1. Triticum aestivum	100	Y	UPL
2.			
3.			
4.			
5.			
6.			
7.			
8.			
9.			
10.			
	0/100 = Total Cover		
Woody Vine Stratum (Plot size: 30 ft radius)			
1.			
2.			
	0 = Total Cover		

% Bare Ground in Herb Stratum 0

Dominance Test worksheet:

Number of Dominant Species That Are OBL, FACW, or FAC (excluding FAC−): _____ (A)

Total Number of Dominant Species Across All Strata: _____ (B)

Percent of Dominant Species That Are OBL, FACW, or FAC: _____ (A/B)

Prevalence Index worksheet:

Total % Cover of:		Multiply by:
OBL species		x 1 = 0
FACW species		x 2 = 0
FAC species		x 3 = 0
FACU species		x 4 = 0
UPL species		x 5 = 0
Column Totals:	0 (A)	0 (B)

Prevalence Index = B/A = NaN

Hydrophytic Vegetation Indicators:

- [ ] 1 - Rapid Test for Hydrophytic Vegetation
- [ ] 2 - Dominance Test is >50%
- [ ] 3 - Prevalence Index is ≤3.0[1]
- [ ] 4 - Morphological Adaptations[1] (Provide supporting data in Remarks or on a separate sheet)
- [ ] Problematic Hydrophytic Vegetation[1] (Explain)

[1]Indicators of hydric soil and wetland hydrology must be present, unless disturbed or problematic.

Hydrophytic Vegetation Present? Yes [ ] No [X]

Remarks:

SOIL

Sampling Point: 123B

Profile Description: (Describe to the depth needed to document the indicator or confirm the absence of indicators.)

Depth (inches)	Matrix Color (moist)	Matrix %	Redox Features Color (moist)	Redox %	Type[1]	Loc[2]	Texture	Remarks
0-10	10YR 2/1	100					CL	

[1]Type: C=Concentration, D=Depletion, RM=Reduced Matrix, CS=Covered or Coated Sand Grains. [2]Location: PL=Pore Lining, M=Matrix.

Hydric Soil Indicators: (Applicable to all LRRs, unless otherwise noted.)

- ☐ Histosol (A1)
- ☐ Histic Epipedon (A2)
- ☐ Black Histic (A3)
- ☐ Hydrogen Sulfide (A4)
- ☐ Stratified Layers (A5) **(LRR F)**
- ☐ 1 cm Muck (A9) **(LRR F, G, H)**
- ☐ Depleted Below Dark Surface (A11)
- ☐ Thick Dark Surface (A12)
- ☐ Sandy Mucky Mineral (S1)
- ☐ 2.5 cm Mucky Peat or Peat (S2) **(LRR G, H)**
- ☐ 5 cm Mucky Peat or Peat (S3) **(LRR F)**
- ☐ Sandy Gleyed Matrix (S4)
- ☐ Sandy Redox (S5)
- ☐ Stripped Matrix (S6)
- ☐ Loamy Mucky Mineral (F1)
- ☐ Loamy Gleyed Matrix (F2)
- ☐ Depleted Matrix (F3)
- ☐ Redox Dark Surface (F6)
- ☐ Depleted Dark Surface (F7)
- ☐ Redox Depressions (F8)
- ☐ High Plains Depressions (F16) **(MLRA 72 & 73 of LRR H)**

Indicators for Problematic Hydric Soils[3]:

- ☐ 1 cm Muck (A9) **(LRR I, J)**
- ☐ Coast Prairie Redox (A16) **(LRR F, G, H)**
- ☐ Dark Surface (S7) **(LRR G)**
- ☐ High Plains Depressions (F16) **(LRR H outside of MLRA 72 & 73)**
- ☐ Reduced Vertic (F18)
- ☐ Red Parent Material (TF2)
- ☐ Very Shallow Dark Surface (TF12)
- ☐ Other (Explain in Remarks)

[3]Indicators of hydrophytic vegetation and wetland hydrology must be present, unless disturbed or problematic.

Restrictive Layer (if present):

Type: _____

Depth (inches): _____

Hydric Soil Present? Yes ☐ No ☒

Remarks:

HYDROLOGY

Wetland Hydrology Indicators:

Primary Indicators (minimum of one required; check all that apply)

- ☐ Surface Water (A1)
- ☐ High Water Table (A2)
- ☐ Saturation (A3)
- ☐ Water Marks (B1)
- ☐ Sediment Deposits (B2)
- ☐ Drift Deposits (B3)
- ☐ Algal Mat or Crust (B4)
- ☐ Iron Deposits (B5)
- ☐ Inundation Visible on Aerial Imagery (B7)
- ☐ Water-Stained Leaves (B9)
- ☐ Salt Crust (B11)
- ☐ Aquatic Invertebrates (B13)
- ☐ Hydrogen Sulfide Odor (C1)
- ☐ Dry-Season Water Table (C2)
- ☐ Oxidized Rhizospheres on Living Roots (C3) **(where not tilled)**
- ☐ Presence of Reduced Iron (C4)
- ☐ Thin Muck Surface (C7)
- ☐ Other (Explain in Remarks)

Secondary Indicators (minimum of two required)

- ☐ Surface Soil Cracks (B6)
- ☐ Sparsely Vegetated Concave Surface (B8)
- ☐ Drainage Patterns (B10)
- ☐ Oxidized Rhizospheres on Living Roots (C3) **(where tilled)**
- ☐ Crayfish Burrows (C8)
- ☐ Saturation Visible on Aerial Imagery (C9)
- ☐ Geomorphic Position (D2)
- ☐ FAC-Neutral Test (D5)
- ☐ Frost-Heave Hummocks (D7) **(LRR F)**

Field Observations:

Surface Water Present? Yes ☐ No ☒ Depth (inches): _____

Water Table Present? Yes ☐ No ☒ Depth (inches): _____

Saturation Present? (includes capillary fringe) Yes ☐ No ☒ Depth (inches): _____

Wetland Hydrology Present? Yes ☐ No ☒

Describe Recorded Data (stream gauge, monitoring well, aerial photos, previous inspections), if available:

Remarks:

WETLAND DETERMINATION DATA FORM – Great Plains Region

JM

Project/Site: Cenex pipeline City/County: Ward Sampling Date: 8-23-16

Applicant/Owner: Cenex State: ND Sampling Point: 128A

Investigator(s): J. Moss / J. Creuzer Section, Township, Range: S10 T154N R85W

Landform (hillslope, terrace, etc.): basin Local relief (concave, convex, none): Concave Slope (%): 3

Subregion (LRR): F Lat: 48.178560 Long: -101.560962 Datum: NAD 83

Soil Map Unit Name: Williams-Bowbells loams 3 to 6 percent slopes NWI classification: PEMA

Are climatic / hydrologic conditions on the site typical for this time of year? Yes [X] No [ ] (If no, explain in Remarks.)

Are Vegetation [ ], Soil [ ], or Hydrology [ ] significantly disturbed? Are "Normal Circumstances" present? Yes [X] No [ ]

Are Vegetation [ ], Soil [ ], or Hydrology [ ] naturally problematic? (If needed, explain any answers in Remarks.)

SUMMARY OF FINDINGS – Attach site map showing sampling point locations, transects, important features, etc.

Hydrophytic Vegetation Present?	Yes [X]	No [ ]	**Is the Sampled Area within a Wetland?** Yes [X] No [ ]
Hydric Soil Present?	Yes [X]	No [ ]	
Wetland Hydrology Present?	Yes [X]	No [ ]	

Remarks:

VEGETATION – Use scientific names of plants.

Tree Stratum (Plot size: 30 ft radius)	Absolute % Cover	Dominant Species?	Indicator Status
1.			
2.			
3.			
4.			
	0 = Total Cover		

Sapling/Shrub Stratum (Plot size: 15 ft radius)			
1.			
2.			
3.			
4.			
5.			
	0 = Total Cover		

Herb Stratum (Plot size: 5 ft radius)			
1. Hordeum jubatum	50	Y	FACW
2. Poa palustris	30	Y	FACW
3. Typha x glauca	20	Y	FACW
4.			
5.			
6.			
7.			
8.			
9.			
10.			
	100 = Total Cover		

Woody Vine Stratum (Plot size: 30 ft radius)			
1.			
2.			
	0 = Total Cover		

% Bare Ground in Herb Stratum 0

Dominance Test worksheet:

Number of Dominant Species That Are OBL, FACW, or FAC (excluding FAC−): _____ (A)

Total Number of Dominant Species Across All Strata: _____ (B)

Percent of Dominant Species That Are OBL, FACW, or FAC: _____ (A/B)

Prevalence Index worksheet:

Total % Cover of:		Multiply by:
OBL species		x 1 = 0
FACW species		x 2 = 0
FAC species		x 3 = 0
FACU species		x 4 = 0
UPL species		x 5 = 0
Column Totals:	0 (A)	0 (B)

Prevalence Index = B/A = NaN

Hydrophytic Vegetation Indicators:

- [X] 1 - Rapid Test for Hydrophytic Vegetation
- [ ] 2 - Dominance Test is >50%
- [ ] 3 - Prevalence Index is ≤3.0[1]
- [ ] 4 - Morphological Adaptations[1] (Provide supporting data in Remarks or on a separate sheet)
- [ ] Problematic Hydrophytic Vegetation[1] (Explain)

[1]Indicators of hydric soil and wetland hydrology must be present, unless disturbed or problematic.

Hydrophytic Vegetation Present? Yes [X] No [ ]

Remarks:

SOIL

Sampling Point: 128A

Profile Description: (Describe to the depth needed to document the indicator or confirm the absence of indicators.)

Depth (inches)	Matrix Color (moist)	Matrix %	Redox Features Color (moist)	Redox %	Type[1]	Loc[2]	Texture	Remarks
0-12	10YR 3/2	90	10YR 5/6	10	C	PLM	CL	

[1]Type: C=Concentration, D=Depletion, RM=Reduced Matrix, CS=Covered or Coated Sand Grains. [2]Location: PL=Pore Lining, M=Matrix.

Hydric Soil Indicators: (Applicable to all LRRs, unless otherwise noted.)

- ☐ Histosol (A1)
- ☐ Histic Epipedon (A2)
- ☐ Black Histic (A3)
- ☐ Hydrogen Sulfide (A4)
- ☐ Stratified Layers (A5) (**LRR F**)
- ☐ 1 cm Muck (A9) (**LRR F, G, H**)
- ☐ Depleted Below Dark Surface (A11)
- ☐ Thick Dark Surface (A12)
- ☐ Sandy Mucky Mineral (S1)
- ☐ 2.5 cm Mucky Peat or Peat (S2) (**LRR G, H**)
- ☐ 5 cm Mucky Peat or Peat (S3) (**LRR F**)
- ☐ Sandy Gleyed Matrix (S4)
- ☐ Sandy Redox (S5)
- ☐ Stripped Matrix (S6)
- ☐ Loamy Mucky Mineral (F1)
- ☐ Loamy Gleyed Matrix (F2)
- ☐ Depleted Matrix (F3)
- ☒ Redox Dark Surface (F6)
- ☐ Depleted Dark Surface (F7)
- ☐ Redox Depressions (F8)
- ☐ High Plains Depressions (F16) (**MLRA 72 & 73 of LRR H**)

Indicators for Problematic Hydric Soils[3]:

- ☐ 1 cm Muck (A9) (**LRR I, J**)
- ☐ Coast Prairie Redox (A16) (**LRR F, G, H**)
- ☐ Dark Surface (S7) (**LRR G**)
- ☐ High Plains Depressions (F16) (**LRR H outside of MLRA 72 & 73**)
- ☐ Reduced Vertic (F18)
- ☐ Red Parent Material (TF2)
- ☐ Very Shallow Dark Surface (TF12)
- ☐ Other (Explain in Remarks)

[3]Indicators of hydrophytic vegetation and wetland hydrology must be present, unless disturbed or problematic.

Restrictive Layer (if present):

Type: _____

Depth (inches): _____

Hydric Soil Present? Yes ☒ No ☐

Remarks:

HYDROLOGY

Wetland Hydrology Indicators:

Primary Indicators (minimum of one required; check all that apply)

- ☐ Surface Water (A1)
- ☐ High Water Table (A2)
- ☐ Saturation (A3)
- ☐ Water Marks (B1)
- ☐ Sediment Deposits (B2)
- ☐ Drift Deposits (B3)
- ☐ Algal Mat or Crust (B4)
- ☐ Iron Deposits (B5)
- ☐ Inundation Visible on Aerial Imagery (B7)
- ☐ Water-Stained Leaves (B9)
- ☐ Salt Crust (B11)
- ☐ Aquatic Invertebrates (B13)
- ☐ Hydrogen Sulfide Odor (C1)
- ☐ Dry-Season Water Table (C2)
- ☐ Oxidized Rhizospheres on Living Roots (C3) (**where not tilled**)
- ☐ Presence of Reduced Iron (C4)
- ☐ Thin Muck Surface (C7)
- ☐ Other (Explain in Remarks)

Secondary Indicators (minimum of two required)

- ☐ Surface Soil Cracks (B6)
- ☐ Sparsely Vegetated Concave Surface (B8)
- ☐ Drainage Patterns (B10)
- ☐ Oxidized Rhizospheres on Living Roots (C3) (**where tilled**)
- ☐ Crayfish Burrows (C8)
- ☒ Saturation Visible on Aerial Imagery (C9)
- ☒ Geomorphic Position (D2)
- ☒ FAC-Neutral Test (D5)
- ☐ Frost-Heave Hummocks (D7) (**LRR F**)

Field Observations:

Surface Water Present? Yes ☐ No ☒ Depth (inches): _____

Water Table Present? Yes ☐ No ☒ Depth (inches): _____

Saturation Present? (includes capillary fringe) Yes ☐ No ☒ Depth (inches): _____

Wetland Hydrology Present? Yes ☒ No ☐

Describe Recorded Data (stream gauge, monitoring well, aerial photos, previous inspections), if available:

Remarks:

JM

WETLAND DETERMINATION DATA FORM – Great Plains Region

Project/Site: Cenex Pipeline City/County: Ward Sampling Date: 8-23-16

Applicant/Owner: Cenex State: ND Sampling Point: 128B

Investigator(s): J Moss, J. Creuzer Section, Township, Range: S10 T154N R85W

Landform (hillslope, terrace, etc.): hillslope Local relief (concave, convex, none): Convex Slope (%): 5

Subregion (LRR): F Lat: 48.178564 Long: -101.580756 Datum: NAD 83

Soil Map Unit Name: Williams-Zahl-Zahill Complex 6 to 9 percent slopes NWI classification: Upland

Are climatic / hydrologic conditions on the site typical for this time of year? Yes [X] No [ ] (If no, explain in Remarks.)

Are Vegetation [ ], Soil [ ], or Hydrology [ ] significantly disturbed? Are "Normal Circumstances" present? Yes [X] No [ ]

Are Vegetation [ ], Soil [ ], or Hydrology [ ] naturally problematic? (If needed, explain any answers in Remarks.)

SUMMARY OF FINDINGS – Attach site map showing sampling point locations, transects, important features, etc.

Hydrophytic Vegetation Present?	Yes [ ]	No [X]	**Is the Sampled Area within a Wetland?** Yes [ ] No [X]
Hydric Soil Present?	Yes [ ]	No [X]	
Wetland Hydrology Present?	Yes [ ]	No [X]	

Remarks:

VEGETATION – Use scientific names of plants.

Tree Stratum (Plot size: 30 ft radius)	Absolute % Cover	Dominant Species?	Indicator Status
1.			
2.			
3.			
4.			
	0 = Total Cover		
Sapling/Shrub Stratum (Plot size: 15 ft radius)			
1.			
2.			
3.			
4.			
5.			
	0 = Total Cover		
Herb Stratum (Plot size: 5 ft radius)			
1. Triticum aestivum	100	Y	UPL
2.			
3.			
4.			
5.			
6.			
7.			
8.			
9.			
10.			
	0 100 = Total Cover		
Woody Vine Stratum (Plot size: 30 ft radius)			
1.			
2.			
	0 = Total Cover		

% Bare Ground in Herb Stratum 0

Dominance Test worksheet:

Number of Dominant Species That Are OBL, FACW, or FAC (excluding FAC−): _____ (A)

Total Number of Dominant Species Across All Strata: _____ (B)

Percent of Dominant Species That Are OBL, FACW, or FAC: _____ (A/B)

Prevalence Index worksheet:

Total % Cover of:		Multiply by:
OBL species		x 1 = 0
FACW species		x 2 = 0
FAC species		x 3 = 0
FACU species		x 4 = 0
UPL species		x 5 = 0
Column Totals:	0 (A)	0 (B)

Prevalence Index = B/A = NaN

Hydrophytic Vegetation Indicators:

- [ ] 1 - Rapid Test for Hydrophytic Vegetation
- [ ] 2 - Dominance Test is >50%
- [ ] 3 - Prevalence Index is ≤3.0[1]
- [ ] 4 - Morphological Adaptations[1] (Provide supporting data in Remarks or on a separate sheet)
- [ ] Problematic Hydrophytic Vegetation[1] (Explain)

[1]Indicators of hydric soil and wetland hydrology must be present, unless disturbed or problematic.

Hydrophytic Vegetation Present? Yes [ ] No [X]

Remarks:

SOIL

Sampling Point: 128B

Profile Description: (Describe to the depth needed to document the indicator or confirm the absence of indicators.)

Depth (inches)	Matrix Color (moist)	Matrix %	Redox Features Color (moist)	Redox %	Type[1]	Loc[2]	Texture	Remarks
0-10	10YR 2/1	100					CL	

[1]Type: C=Concentration, D=Depletion, RM=Reduced Matrix, CS=Covered or Coated Sand Grains. [2]Location: PL=Pore Lining, M=Matrix.

Hydric Soil Indicators: (Applicable to all LRRs, unless otherwise noted.)

- ☐ Histosol (A1)
- ☐ Histic Epipedon (A2)
- ☐ Black Histic (A3)
- ☐ Hydrogen Sulfide (A4)
- ☐ Stratified Layers (A5) **(LRR F)**
- ☐ 1 cm Muck (A9) **(LRR F, G, H)**
- ☐ Depleted Below Dark Surface (A11)
- ☐ Thick Dark Surface (A12)
- ☐ Sandy Mucky Mineral (S1)
- ☐ 2.5 cm Mucky Peat or Peat (S2) **(LRR G, H)**
- ☐ 5 cm Mucky Peat or Peat (S3) **(LRR F)**
- ☐ Sandy Gleyed Matrix (S4)
- ☐ Sandy Redox (S5)
- ☐ Stripped Matrix (S6)
- ☐ Loamy Mucky Mineral (F1)
- ☐ Loamy Gleyed Matrix (F2)
- ☐ Depleted Matrix (F3)
- ☐ Redox Dark Surface (F6)
- ☐ Depleted Dark Surface (F7)
- ☐ Redox Depressions (F8)
- ☐ High Plains Depressions (F16) **(MLRA 72 & 73 of LRR H)**

Indicators for Problematic Hydric Soils[3]:

- ☐ 1 cm Muck (A9) **(LRR I, J)**
- ☐ Coast Prairie Redox (A16) **(LRR F, G, H)**
- ☐ Dark Surface (S7) **(LRR G)**
- ☐ High Plains Depressions (F16) **(LRR H outside of MLRA 72 & 73)**
- ☐ Reduced Vertic (F18)
- ☐ Red Parent Material (TF2)
- ☐ Very Shallow Dark Surface (TF12)
- ☐ Other (Explain in Remarks)

[3]Indicators of hydrophytic vegetation and wetland hydrology must be present, unless disturbed or problematic.

Restrictive Layer (if present):

Type: _____

Depth (inches): _____

Hydric Soil Present? Yes ☐ No ☒

Remarks:

HYDROLOGY

Wetland Hydrology Indicators:

Primary Indicators (minimum of one required; check all that apply)

- ☐ Surface Water (A1)
- ☐ High Water Table (A2)
- ☐ Saturation (A3)
- ☐ Water Marks (B1)
- ☐ Sediment Deposits (B2)
- ☐ Drift Deposits (B3)
- ☐ Algal Mat or Crust (B4)
- ☐ Iron Deposits (B5)
- ☐ Inundation Visible on Aerial Imagery (B7)
- ☐ Water-Stained Leaves (B9)
- ☐ Salt Crust (B11)
- ☐ Aquatic Invertebrates (B13)
- ☐ Hydrogen Sulfide Odor (C1)
- ☐ Dry-Season Water Table (C2)
- ☐ Oxidized Rhizospheres on Living Roots (C3) **(where not tilled)**
- ☐ Presence of Reduced Iron (C4)
- ☐ Thin Muck Surface (C7)
- ☐ Other (Explain in Remarks)

Secondary Indicators (minimum of two required)

- ☐ Surface Soil Cracks (B6)
- ☐ Sparsely Vegetated Concave Surface (B8)
- ☐ Drainage Patterns (B10)
- ☐ Oxidized Rhizospheres on Living Roots (C3) **(where tilled)**
- ☐ Crayfish Burrows (C8)
- ☐ Saturation Visible on Aerial Imagery (C9)
- ☐ Geomorphic Position (D2)
- ☐ FAC-Neutral Test (D5)
- ☐ Frost-Heave Hummocks (D7) **(LRR F)**

Field Observations:

Surface Water Present? Yes ☐ No ☒ Depth (inches): _____

Water Table Present? Yes ☐ No ☒ Depth (inches): _____

Saturation Present? (includes capillary fringe) Yes ☐ No ☒ Depth (inches): _____

Wetland Hydrology Present? Yes ☐ No ☒

Describe Recorded Data (stream gauge, monitoring well, aerial photos, previous inspections), if available:

Remarks:

JM

WETLAND DETERMINATION DATA FORM – Great Plains Region

Project/Site: Conex pipeline City/County: Ward Sampling Date: 8-23-16

Applicant/Owner: Conex State: ND Sampling Point: 130A / 131A

Investigator(s): J. Moss / J. Creuzer Section, Township, Range: S10 T154N R85W

Landform (hillslope, terrace, etc.): basin Local relief (concave, convex, none): Concave Slope (%): 3

Subregion (LRR): F Lat: Varies Long: Varies Datum: NAD 83

Soil Map Unit Name: Williams-Bowbells loams 3 to 6 percent slopes NWI classification: PEM1A

Are climatic / hydrologic conditions on the site typical for this time of year? Yes [X] No [ ] (If no, explain in Remarks.)

Are Vegetation [ ], Soil [ ], or Hydrology [ ] significantly disturbed? Are "Normal Circumstances" present? Yes [X] No [ ]

Are Vegetation [ ], Soil [ ], or Hydrology [ ] naturally problematic? (If needed, explain any answers in Remarks.)

SUMMARY OF FINDINGS – Attach site map showing sampling point locations, transects, important features, etc.

Hydrophytic Vegetation Present?	Yes [X]	No [ ]	Is the Sampled Area within a Wetland? Yes [X] No [ ]
Hydric Soil Present?	Yes [X]	No [ ]	
Wetland Hydrology Present?	Yes [X]	No [ ]	

Remarks: associated with wetland 131 / See wetland report for Lat/Long

VEGETATION – Use scientific names of plants.

Tree Stratum (Plot size: 30 ft radius)	Absolute % Cover	Dominant Species?	Indicator Status
1.			
2.			
3.			
4.			
	0 = Total Cover		
Sapling/Shrub Stratum (Plot size: 15 ft radius)			
1.			
2.			
3.			
4.			
5.			
	0 = Total Cover		
Herb Stratum (Plot size: 5 ft radius)			
1. Persicaria amphibia	90	Y	OBL
2. Sonchus arvensis	5	N	FAC
3. Hordeum jubatum	5	N	FACW
4.			
5.			
6.			
7.			
8.			
9.			
10.			
	0 / 100 = Total Cover		
Woody Vine Stratum (Plot size: 30 ft radius)			
1.			
2.			
	0 = Total Cover		

% Bare Ground in Herb Stratum 0

Dominance Test worksheet:

Number of Dominant Species That Are OBL, FACW, or FAC (excluding FAC−): _____ (A)

Total Number of Dominant Species Across All Strata: _____ (B)

Percent of Dominant Species That Are OBL, FACW, or FAC: _____ (A/B)

Prevalence Index worksheet:

Total % Cover of:		Multiply by:
OBL species		x 1 = 0
FACW species		x 2 = 0
FAC species		x 3 = 0
FACU species		x 4 = 0
UPL species		x 5 = 0
Column Totals:	0 (A)	0 (B)

Prevalence Index = B/A = NaN

Hydrophytic Vegetation Indicators:

- [X] 1 - Rapid Test for Hydrophytic Vegetation
- [ ] 2 - Dominance Test is >50%
- [ ] 3 - Prevalence Index is ≤3.0[1]
- [ ] 4 - Morphological Adaptations[1] (Provide supporting data in Remarks or on a separate sheet)
- [ ] Problematic Hydrophytic Vegetation[1] (Explain)

[1]Indicators of hydric soil and wetland hydrology must be present, unless disturbed or problematic.

Hydrophytic Vegetation Present? Yes [X] No [ ]

Remarks:

SOIL

Sampling Point: 130A

Profile Description: (Describe to the depth needed to document the indicator or confirm the absence of indicators.)

Depth (inches)	Matrix Color (moist)	Matrix %	Redox Features Color (moist)	Redox %	Type[1]	Loc[2]	Texture	Remarks
0-10	10YR 3/2	95	10YR 5/6	5	C	PM	CL	

[1]Type: C=Concentration, D=Depletion, RM=Reduced Matrix, CS=Covered or Coated Sand Grains. [2]Location: PL=Pore Lining, M=Matrix.

Hydric Soil Indicators: (Applicable to all LRRs, unless otherwise noted.)

- ☐ Histosol (A1)
- ☐ Histic Epipedon (A2)
- ☐ Black Histic (A3)
- ☐ Hydrogen Sulfide (A4)
- ☐ Stratified Layers (A5) **(LRR F)**
- ☐ 1 cm Muck (A9) **(LRR F, G, H)**
- ☐ Depleted Below Dark Surface (A11)
- ☐ Thick Dark Surface (A12)
- ☐ Sandy Mucky Mineral (S1)
- ☐ 2.5 cm Mucky Peat or Peat (S2) **(LRR G, H)**
- ☐ 5 cm Mucky Peat or Peat (S3) **(LRR F)**
- ☐ Sandy Gleyed Matrix (S4)
- ☐ Sandy Redox (S5)
- ☐ Stripped Matrix (S6)
- ☐ Loamy Mucky Mineral (F1)
- ☐ Loamy Gleyed Matrix (F2)
- ☐ Depleted Matrix (F3)
- ☒ Redox Dark Surface (F6)
- ☐ Depleted Dark Surface (F7)
- ☐ Redox Depressions (F8)
- ☐ High Plains Depressions (F16) **(MLRA 72 & 73 of LRR H)**

Indicators for Problematic Hydric Soils[3]:

- ☐ 1 cm Muck (A9) **(LRR I, J)**
- ☐ Coast Prairie Redox (A16) **(LRR F, G, H)**
- ☐ Dark Surface (S7) **(LRR G)**
- ☐ High Plains Depressions (F16) **(LRR H outside of MLRA 72 & 73)**
- ☐ Reduced Vertic (F18)
- ☐ Red Parent Material (TF2)
- ☐ Very Shallow Dark Surface (TF12)
- ☐ Other (Explain in Remarks)

[3]Indicators of hydrophytic vegetation and wetland hydrology must be present, unless disturbed or problematic.

Restrictive Layer (if present):

Type: _____

Depth (inches): _____

Hydric Soil Present? Yes ☒ No ☐

Remarks:

HYDROLOGY

Wetland Hydrology Indicators:

Primary Indicators (minimum of one required; check all that apply)

- ☐ Surface Water (A1)
- ☐ High Water Table (A2)
- ☐ Saturation (A3)
- ☐ Water Marks (B1)
- ☐ Sediment Deposits (B2)
- ☐ Drift Deposits (B3)
- ☐ Algal Mat or Crust (B4)
- ☐ Iron Deposits (B5)
- ☐ Inundation Visible on Aerial Imagery (B7)
- ☐ Water-Stained Leaves (B9)
- ☐ Salt Crust (B11)
- ☐ Aquatic Invertebrates (B13)
- ☐ Hydrogen Sulfide Odor (C1)
- ☐ Dry-Season Water Table (C2)
- ☐ Oxidized Rhizospheres on Living Roots (C3) **(where not tilled)**
- ☐ Presence of Reduced Iron (C4)
- ☐ Thin Muck Surface (C7)
- ☐ Other (Explain in Remarks)

Secondary Indicators (minimum of two required)

- ☐ Surface Soil Cracks (B6)
- ☐ Sparsely Vegetated Concave Surface (B8)
- ☐ Drainage Patterns (B10)
- ☐ Oxidized Rhizospheres on Living Roots (C3) **(where tilled)**
- ☐ Crayfish Burrows (C8)
- ☐ Saturation Visible on Aerial Imagery (C9)
- ☑ Geomorphic Position (D2)
- ☑ FAC-Neutral Test (D5)
- ☐ Frost-Heave Hummocks (D7) **(LRR F)**

Field Observations:

Surface Water Present? Yes ☐ No ☒ Depth (inches): _____

Water Table Present? Yes ☐ No ☒ Depth (inches): _____

Saturation Present? (includes capillary fringe) Yes ☐ No ☒ Depth (inches): _____

Wetland Hydrology Present? Yes ☒ No ☐

Describe Recorded Data (stream gauge, monitoring well, aerial photos, previous inspections), if available:

Remarks:

WETLAND DETERMINATION DATA FORM – Great Plains Region

JM

Project/Site: Cenex pipeline City/County: Ward Sampling Date: 8-23-16

Applicant/Owner: Cenex State: ND Sampling Point: 130B/131B

Investigator(s): J. Moss/J. Creuzer Section, Township, Range: S10 T154N R85W

Landform (hillslope, terrace, etc.): hillslope Local relief (concave, convex, none): Convex Slope (%): 8

Subregion (LRR): F Lat: Varies Long: Varies Datum: NAD 83

Soil Map Unit Name: Williams-Bowbells loams 3 to 6 percent Slopes NWI classification: Upland

Are climatic / hydrologic conditions on the site typical for this time of year? Yes [X] No [ ] (If no, explain in Remarks.)

Are Vegetation [ ], Soil [ ], or Hydrology [ ] significantly disturbed? Are "Normal Circumstances" present? Yes [X] No [ ]

Are Vegetation [ ], Soil [ ], or Hydrology [ ] naturally problematic? (If needed, explain any answers in Remarks.)

SUMMARY OF FINDINGS – Attach site map showing sampling point locations, transects, important features, etc.

Hydrophytic Vegetation Present?	Yes [ ]	No [X]	**Is the Sampled Area within a Wetland?** Yes [ ] No [X]
Hydric Soil Present?	Yes [ ]	No [X]	
Wetland Hydrology Present?	Yes [ ]	No [X]	

Remarks: associated with wetland 131 / See wetland report for Lat/Long

VEGETATION – Use scientific names of plants.

Tree Stratum (Plot size: 30 ft radius)	Absolute % Cover	Dominant Species?	Indicator Status
1.			
2.			
3.			
4.			
	0 = Total Cover		
Sapling/Shrub Stratum (Plot size: 15 ft radius)			
1.			
2.			
3.			
4.			
5.			
	0 = Total Cover		
Herb Stratum (Plot size: 5 ft radius)			
1. Triticum aestivum	100	Y	UPL
2.			
3.			
4.			
5.			
6.			
7.			
8.			
9.			
10.			
	0/100 = Total Cover		
Woody Vine Stratum (Plot size: 30 ft radius)			
1.			
2.			
	0 = Total Cover		

% Bare Ground in Herb Stratum 0

Dominance Test worksheet:

Number of Dominant Species That Are OBL, FACW, or FAC (excluding FAC−): _____ (A)

Total Number of Dominant Species Across All Strata: _____ (B)

Percent of Dominant Species That Are OBL, FACW, or FAC: _____ (A/B)

Prevalence Index worksheet:

Total % Cover of:		Multiply by:
OBL species		x 1 = 0
FACW species		x 2 = 0
FAC species		x 3 = 0
FACU species		x 4 = 0
UPL species		x 5 = 0
Column Totals:	0 (A)	0 (B)

Prevalence Index = B/A = NaN

Hydrophytic Vegetation Indicators:

- [ ] 1 - Rapid Test for Hydrophytic Vegetation
- [ ] 2 - Dominance Test is >50%
- [ ] 3 - Prevalence Index is ≤3.0[1]
- [ ] 4 - Morphological Adaptations[1] (Provide supporting data in Remarks or on a separate sheet)
- [ ] Problematic Hydrophytic Vegetation[1] (Explain)

[1]Indicators of hydric soil and wetland hydrology must be present, unless disturbed or problematic.

Hydrophytic Vegetation Present? Yes [ ] No [X]

Remarks:

SOIL

Sampling Point: 130B

Profile Description: (Describe to the depth needed to document the indicator or confirm the absence of indicators.)

Depth (inches)	Matrix Color (moist)	Matrix %	Redox Features Color (moist)	Redox %	Type[1]	Loc[2]	Texture	Remarks
0-10	10YR 2/1	100					CL	

[1]Type: C=Concentration, D=Depletion, RM=Reduced Matrix, CS=Covered or Coated Sand Grains. [2]Location: PL=Pore Lining, M=Matrix.

Hydric Soil Indicators: (Applicable to all LRRs, unless otherwise noted.)

- ☐ Histosol (A1)
- ☐ Histic Epipedon (A2)
- ☐ Black Histic (A3)
- ☐ Hydrogen Sulfide (A4)
- ☐ Stratified Layers (A5) (**LRR F**)
- ☐ 1 cm Muck (A9) (**LRR F, G, H**)
- ☐ Depleted Below Dark Surface (A11)
- ☐ Thick Dark Surface (A12)
- ☐ Sandy Mucky Mineral (S1)
- ☐ 2.5 cm Mucky Peat or Peat (S2) (**LRR G, H**)
- ☐ 5 cm Mucky Peat or Peat (S3) (**LRR F**)
- ☐ Sandy Gleyed Matrix (S4)
- ☐ Sandy Redox (S5)
- ☐ Stripped Matrix (S6)
- ☐ Loamy Mucky Mineral (F1)
- ☐ Loamy Gleyed Matrix (F2)
- ☐ Depleted Matrix (F3)
- ☐ Redox Dark Surface (F6)
- ☐ Depleted Dark Surface (F7)
- ☐ Redox Depressions (F8)
- ☐ High Plains Depressions (F16) (**MLRA 72 & 73 of LRR H**)

Indicators for Problematic Hydric Soils[3]:

- ☐ 1 cm Muck (A9) (**LRR I, J**)
- ☐ Coast Prairie Redox (A16) (**LRR F, G, H**)
- ☐ Dark Surface (S7) (**LRR G**)
- ☐ High Plains Depressions (F16) (**LRR H outside of MLRA 72 & 73**)
- ☐ Reduced Vertic (F18)
- ☐ Red Parent Material (TF2)
- ☐ Very Shallow Dark Surface (TF12)
- ☐ Other (Explain in Remarks)

[3]Indicators of hydrophytic vegetation and wetland hydrology must be present, unless disturbed or problematic.

Restrictive Layer (if present):

Type: _____

Depth (inches): _____

Hydric Soil Present? Yes ☐ No ☒

Remarks:

HYDROLOGY

Wetland Hydrology Indicators:

Primary Indicators (minimum of one required; check all that apply)

- ☐ Surface Water (A1)
- ☐ High Water Table (A2)
- ☐ Saturation (A3)
- ☐ Water Marks (B1)
- ☐ Sediment Deposits (B2)
- ☐ Drift Deposits (B3)
- ☐ Algal Mat or Crust (B4)
- ☐ Iron Deposits (B5)
- ☐ Inundation Visible on Aerial Imagery (B7)
- ☐ Water-Stained Leaves (B9)
- ☐ Salt Crust (B11)
- ☐ Aquatic Invertebrates (B13)
- ☐ Hydrogen Sulfide Odor (C1)
- ☐ Dry-Season Water Table (C2)
- ☐ Oxidized Rhizospheres on Living Roots (C3) (**where not tilled**)
- ☐ Presence of Reduced Iron (C4)
- ☐ Thin Muck Surface (C7)
- ☐ Other (Explain in Remarks)

Secondary Indicators (minimum of two required)

- ☐ Surface Soil Cracks (B6)
- ☐ Sparsely Vegetated Concave Surface (B8)
- ☐ Drainage Patterns (B10)
- ☐ Oxidized Rhizospheres on Living Roots (C3) (**where tilled**)
- ☐ Crayfish Burrows (C8)
- ☐ Saturation Visible on Aerial Imagery (C9)
- ☐ Geomorphic Position (D2)
- ☐ FAC-Neutral Test (D5)
- ☐ Frost-Heave Hummocks (D7) (**LRR F**)

Field Observations:

Surface Water Present? Yes ☐ No ☒ Depth (inches): _____

Water Table Present? Yes ☐ No ☒ Depth (inches): _____

Saturation Present? (includes capillary fringe) Yes ☐ No ☒ Depth (inches): _____

Wetland Hydrology Present? Yes ☐ No ☒

Describe Recorded Data (stream gauge, monitoring well, aerial photos, previous inspections), if available:

Remarks:

WETLAND DETERMINATION DATA FORM – Great Plains Region

JM

Project/Site: Cenex pipeline City/County: Ward Sampling Date: 8-23-16

Applicant/Owner: Cenex State: ND Sampling Point: 132A

Investigator(s): J. Moss / J. Creuzer Section, Township, Range: S10 T154N R85W

Landform (hillslope, terrace, etc.): basin Local relief (concave, convex, none): Concave Slope (%): 1

Subregion (LRR): F Lat: 48.176253 Long: -101.594095 Datum: NAD 83

Soil Map Unit Name: Williams-Bowbells loams 3 to 6 percent slopes NWI classification: PEM1

Are climatic / hydrologic conditions on the site typical for this time of year? Yes [X] No [ ] (If no, explain in Remarks.)

Are Vegetation [ ], Soil [ ], or Hydrology [ ] significantly disturbed? Are "Normal Circumstances" present? Yes [X] No [ ]

Are Vegetation [ ], Soil [ ], or Hydrology [ ] naturally problematic? (If needed, explain any answers in Remarks.)

SUMMARY OF FINDINGS – Attach site map showing sampling point locations, transects, important features, etc.

Hydrophytic Vegetation Present?	Yes [X]	No [ ]	Is the Sampled Area within a Wetland? Yes [X] No [ ]
Hydric Soil Present?	Yes [X]	No [ ]	
Wetland Hydrology Present?	Yes [X]	No [ ]	

Remarks:

VEGETATION – Use scientific names of plants.

Tree Stratum (Plot size: 30 ft radius)	Absolute % Cover	Dominant Species?	Indicator Status
1.			
2.			
3.			
4.			
	0 = Total Cover		
Sapling/Shrub Stratum (Plot size: 15 ft radius)			
1.			
2.			
3.			
4.			
5.			
	0 = Total Cover		
Herb Stratum (Plot size: 5 ft radius)			
1. Hordeum jubatum	40	Y	FACW
2. Typha x glauca	30	Y	FACW
3. Sonchus arvensis	20	Y	FAC
4. Almutaster pauciflorus	10	N	FACW
5.			
6.			
7.			
8.			
9.			
10.			
	100 = Total Cover		
Woody Vine Stratum (Plot size: 30 ft radius)			
1.			
2.			
	0 = Total Cover		

% Bare Ground in Herb Stratum 0

Dominance Test worksheet:

Number of Dominant Species That Are OBL, FACW, or FAC (excluding FAC−): _____ (A)

Total Number of Dominant Species Across All Strata: _____ (B)

Percent of Dominant Species That Are OBL, FACW, or FAC: _____ (A/B)

Prevalence Index worksheet:

Total % Cover of:		Multiply by:
OBL species		x 1 = 0
FACW species		x 2 = 0
FAC species		x 3 = 0
FACU species		x 4 = 0
UPL species		x 5 = 0
Column Totals:	0 (A)	0 (B)

Prevalence Index = B/A = NaN

Hydrophytic Vegetation Indicators:

- [X] 1 - Rapid Test for Hydrophytic Vegetation
- [ ] 2 - Dominance Test is >50%
- [ ] 3 - Prevalence Index is ≤3.0[1]
- [ ] 4 - Morphological Adaptations[1] (Provide supporting data in Remarks or on a separate sheet)
- [ ] Problematic Hydrophytic Vegetation[1] (Explain)

[1]Indicators of hydric soil and wetland hydrology must be present, unless disturbed or problematic.

Hydrophytic Vegetation Present? Yes [X] No [ ]

Remarks:

SOIL

Sampling Point: 132A

Profile Description: (Describe to the depth needed to document the indicator or confirm the absence of indicators.)

Depth (inches)	Matrix Color (moist)	Matrix %	Redox Features Color (moist)	Redox %	Type[1]	Loc[2]	Texture	Remarks
0-10	10YR 3/2	70	10YR 5/6	30	C	PM	CL	

[1]Type: C=Concentration, D=Depletion, RM=Reduced Matrix, CS=Covered or Coated Sand Grains. [2]Location: PL=Pore Lining, M=Matrix.

Hydric Soil Indicators: (Applicable to all LRRs, unless otherwise noted.)

- ☐ Histosol (A1)
- ☐ Histic Epipedon (A2)
- ☐ Black Histic (A3)
- ☐ Hydrogen Sulfide (A4)
- ☐ Stratified Layers (A5) (**LRR F**)
- ☐ 1 cm Muck (A9) (**LRR F, G, H**)
- ☐ Depleted Below Dark Surface (A11)
- ☐ Thick Dark Surface (A12)
- ☐ Sandy Mucky Mineral (S1)
- ☐ 2.5 cm Mucky Peat or Peat (S2) (**LRR G, H**)
- ☐ 5 cm Mucky Peat or Peat (S3) (**LRR F**)
- ☐ Sandy Gleyed Matrix (S4)
- ☐ Sandy Redox (S5)
- ☐ Stripped Matrix (S6)
- ☐ Loamy Mucky Mineral (F1)
- ☐ Loamy Gleyed Matrix (F2)
- ☐ Depleted Matrix (F3)
- ☑ Redox Dark Surface (F6)
- ☐ Depleted Dark Surface (F7)
- ☐ Redox Depressions (F8)
- ☐ High Plains Depressions (F16) (**MLRA 72 & 73 of LRR H**)

Indicators for Problematic Hydric Soils[3]:

- ☐ 1 cm Muck (A9) (**LRR I, J**)
- ☐ Coast Prairie Redox (A16) (**LRR F, G, H**)
- ☐ Dark Surface (S7) (**LRR G**)
- ☐ High Plains Depressions (F16) (**LRR H outside of MLRA 72 & 73**)
- ☐ Reduced Vertic (F18)
- ☐ Red Parent Material (TF2)
- ☐ Very Shallow Dark Surface (TF12)
- ☐ Other (Explain in Remarks)

[3]Indicators of hydrophytic vegetation and wetland hydrology must be present, unless disturbed or problematic.

Restrictive Layer (if present):

Type: _____

Depth (inches): _____

Hydric Soil Present? Yes ☑ No ☐

Remarks:

HYDROLOGY

Wetland Hydrology Indicators:

Primary Indicators (minimum of one required; check all that apply)

- ☐ Surface Water (A1)
- ☐ High Water Table (A2)
- ☐ Saturation (A3)
- ☐ Water Marks (B1)
- ☐ Sediment Deposits (B2)
- ☐ Drift Deposits (B3)
- ☐ Algal Mat or Crust (B4)
- ☐ Iron Deposits (B5)
- ☐ Inundation Visible on Aerial Imagery (B7)
- ☐ Water-Stained Leaves (B9)
- ☐ Salt Crust (B11)
- ☐ Aquatic Invertebrates (B13)
- ☐ Hydrogen Sulfide Odor (C1)
- ☐ Dry-Season Water Table (C2)
- ☐ Oxidized Rhizospheres on Living Roots (C3) (**where not tilled**)
- ☐ Presence of Reduced Iron (C4)
- ☐ Thin Muck Surface (C7)
- ☐ Other (Explain in Remarks)

Secondary Indicators (minimum of two required)

- ☐ Surface Soil Cracks (B6)
- ☐ Sparsely Vegetated Concave Surface (B8)
- ☐ Drainage Patterns (B10)
- ☐ Oxidized Rhizospheres on Living Roots (C3) (**where tilled**)
- ☐ Crayfish Burrows (C8)
- ☑ Saturation Visible on Aerial Imagery (C9)
- ☑ Geomorphic Position (D2)
- ☑ FAC-Neutral Test (D5)
- ☐ Frost-Heave Hummocks (D7) (**LRR F**)

Field Observations:

Surface Water Present? Yes ☐ No ☑ Depth (inches): _____

Water Table Present? Yes ☐ No ☑ Depth (inches): _____

Saturation Present? (includes capillary fringe) Yes ☐ No ☑ Depth (inches): _____

Wetland Hydrology Present? Yes ☑ No ☐

Describe Recorded Data (stream gauge, monitoring well, aerial photos, previous inspections), if available:

Remarks:

JM

WETLAND DETERMINATION DATA FORM – Great Plains Region

Project/Site: Cenex pipeline City/County: Ward Sampling Date: 8-23-16

Applicant/Owner: Cenex State: ND Sampling Point: 132B

Investigator(s): J. Moss/J. Crewler Section, Township, Range: S10 T154N R85W

Landform (hillslope, terrace, etc.): hillslope Local relief (concave, convex, none): Convex Slope (%): 3

Subregion (LRR): F Lat: 48.176156 Long: -101.594138 Datum: NAD 83

Soil Map Unit Name: Williams-Bambells loams 3 to 6 percent Slopes NWI classification: Upland

Are climatic / hydrologic conditions on the site typical for this time of year? Yes [X] No [ ] (If no, explain in Remarks.)

Are Vegetation [ ], Soil [ ], or Hydrology [ ] significantly disturbed? Are "Normal Circumstances" present? Yes [X] No [ ]

Are Vegetation [ ], Soil [ ], or Hydrology [ ] naturally problematic? (If needed, explain any answers in Remarks.)

SUMMARY OF FINDINGS – Attach site map showing sampling point locations, transects, important features, etc.

Hydrophytic Vegetation Present?	Yes [ ]	No [X]	**Is the Sampled Area within a Wetland?** Yes [ ] No [X]
Hydric Soil Present?	Yes [ ]	No [X]	
Wetland Hydrology Present?	Yes [ ]	No [X]	

Remarks:

VEGETATION – Use scientific names of plants.

Tree Stratum (Plot size: 30 ft radius)	Absolute % Cover	Dominant Species?	Indicator Status
1.			
2.			
3.			
4.			
	0 = Total Cover		
Sapling/Shrub Stratum (Plot size: 15 ft radius)			
1.			
2.			
3.			
4.			
5.			
	0 = Total Cover		
Herb Stratum (Plot size: 5 ft radius)			
1. Triticum aestivum	80	Y	UPL
2.			
3.			
4.			
5.			
6.			
7.			
8.			
9.			
10.			
	080 = Total Cover		
Woody Vine Stratum (Plot size: 30 ft radius)			
1.			
2.			
	0 = Total Cover		

% Bare Ground in Herb Stratum 20

Dominance Test worksheet:

Number of Dominant Species That Are OBL, FACW, or FAC (excluding FAC−): _____ (A)

Total Number of Dominant Species Across All Strata: _____ (B)

Percent of Dominant Species That Are OBL, FACW, or FAC: _____ (A/B)

Prevalence Index worksheet:

Total % Cover of:		Multiply by:
OBL species		x 1 = 0
FACW species		x 2 = 0
FAC species		x 3 = 0
FACU species		x 4 = 0
UPL species		x 5 = 0
Column Totals:	0 (A)	0 (B)

Prevalence Index = B/A = NaN

Hydrophytic Vegetation Indicators:

- [ ] 1 - Rapid Test for Hydrophytic Vegetation
- [ ] 2 - Dominance Test is >50%
- [ ] 3 - Prevalence Index is ≤3.0[1]
- [ ] 4 - Morphological Adaptations[1] (Provide supporting data in Remarks or on a separate sheet)
- [ ] Problematic Hydrophytic Vegetation[1] (Explain)

[1]Indicators of hydric soil and wetland hydrology must be present, unless disturbed or problematic.

Hydrophytic Vegetation Present? Yes [ ] No [X]

Remarks:

SOIL

Sampling Point: 132B

Profile Description: (Describe to the depth needed to document the indicator or confirm the absence of indicators.)

Depth (inches)	Matrix Color (moist)	Matrix %	Redox Features Color (moist)	Redox %	Type[1]	Loc[2]	Texture	Remarks
0-10	10YR 2/1	100					CL	

[1]Type: C=Concentration, D=Depletion, RM=Reduced Matrix, CS=Covered or Coated Sand Grains. [2]Location: PL=Pore Lining, M=Matrix.

Hydric Soil Indicators: (Applicable to all LRRs, unless otherwise noted.)

- ☐ Histosol (A1)
- ☐ Histic Epipedon (A2)
- ☐ Black Histic (A3)
- ☐ Hydrogen Sulfide (A4)
- ☐ Stratified Layers (A5) (**LRR F**)
- ☐ 1 cm Muck (A9) (**LRR F, G, H**)
- ☐ Depleted Below Dark Surface (A11)
- ☐ Thick Dark Surface (A12)
- ☐ Sandy Mucky Mineral (S1)
- ☐ 2.5 cm Mucky Peat or Peat (S2) (**LRR G, H**)
- ☐ 5 cm Mucky Peat or Peat (S3) (**LRR F**)
- ☐ Sandy Gleyed Matrix (S4)
- ☐ Sandy Redox (S5)
- ☐ Stripped Matrix (S6)
- ☐ Loamy Mucky Mineral (F1)
- ☐ Loamy Gleyed Matrix (F2)
- ☐ Depleted Matrix (F3)
- ☐ Redox Dark Surface (F6)
- ☐ Depleted Dark Surface (F7)
- ☐ Redox Depressions (F8)
- ☐ High Plains Depressions (F16) (**MLRA 72 & 73 of LRR H**)

Indicators for Problematic Hydric Soils[3]:

- ☐ 1 cm Muck (A9) (**LRR I, J**)
- ☐ Coast Prairie Redox (A16) (**LRR F, G, H**)
- ☐ Dark Surface (S7) (**LRR G**)
- ☐ High Plains Depressions (F16) (**LRR H outside of MLRA 72 & 73**)
- ☐ Reduced Vertic (F18)
- ☐ Red Parent Material (TF2)
- ☐ Very Shallow Dark Surface (TF12)
- ☐ Other (Explain in Remarks)

[3]Indicators of hydrophytic vegetation and wetland hydrology must be present, unless disturbed or problematic.

Restrictive Layer (if present):

Type: _____

Depth (inches): _____

Hydric Soil Present? Yes ☐ No ☒

Remarks:

HYDROLOGY

Wetland Hydrology Indicators:

Primary Indicators (minimum of one required; check all that apply)

- ☐ Surface Water (A1)
- ☐ High Water Table (A2)
- ☐ Saturation (A3)
- ☐ Water Marks (B1)
- ☐ Sediment Deposits (B2)
- ☐ Drift Deposits (B3)
- ☐ Algal Mat or Crust (B4)
- ☐ Iron Deposits (B5)
- ☐ Inundation Visible on Aerial Imagery (B7)
- ☐ Water-Stained Leaves (B9)
- ☐ Salt Crust (B11)
- ☐ Aquatic Invertebrates (B13)
- ☐ Hydrogen Sulfide Odor (C1)
- ☐ Dry-Season Water Table (C2)
- ☐ Oxidized Rhizospheres on Living Roots (C3) (**where not tilled**)
- ☐ Presence of Reduced Iron (C4)
- ☐ Thin Muck Surface (C7)
- ☐ Other (Explain in Remarks)

Secondary Indicators (minimum of two required)

- ☐ Surface Soil Cracks (B6)
- ☐ Sparsely Vegetated Concave Surface (B8)
- ☐ Drainage Patterns (B10)
- ☐ Oxidized Rhizospheres on Living Roots (C3) (**where tilled**)
- ☐ Crayfish Burrows (C8)
- ☐ Saturation Visible on Aerial Imagery (C9)
- ☐ Geomorphic Position (D2)
- ☐ FAC-Neutral Test (D5)
- ☐ Frost-Heave Hummocks (D7) (**LRR F**)

Field Observations:

Surface Water Present? Yes ☐ No ☒ Depth (inches): _____

Water Table Present? Yes ☐ No ☒ Depth (inches): _____

Saturation Present? (includes capillary fringe) Yes ☐ No ☒ Depth (inches): _____

Wetland Hydrology Present? Yes ☐ No ☒

Describe Recorded Data (stream gauge, monitoring well, aerial photos, previous inspections), if available:

Remarks:

WETLAND DETERMINATION DATA FORM – Great Plains Region

JM

Project/Site: Cenex pipeline City/County: Ward Sampling Date: 8/23/16

Applicant/Owner: Cenex State: ND Sampling Point: 133A

Investigator(s): J. Moss/J. Creuzer Section, Township, Range: S2 T154N R85W

Landform (hillslope, terrace, etc.): Basin Local relief (concave, convex, none): Concave Slope (%): 1

Subregion (LRR): F Lat: 48.1848664 Long: -101.5161677 Datum: NAD 83

Soil Map Unit Name: Tonka silt loam 0 to 1 percent Slopes NWI classification: PEMC

Are climatic / hydrologic conditions on the site typical for this time of year? Yes [X] No [ ] (If no, explain in Remarks.)

Are Vegetation [ ], Soil [ ], or Hydrology [ ] significantly disturbed? Are "Normal Circumstances" present? Yes [X] No [ ]

Are Vegetation [ ], Soil [ ], or Hydrology [ ] naturally problematic? (If needed, explain any answers in Remarks.)

SUMMARY OF FINDINGS – Attach site map showing sampling point locations, transects, important features, etc.

Hydrophytic Vegetation Present?	Yes [X]	No [ ]	Is the Sampled Area within a Wetland? Yes [X] No [ ]
Hydric Soil Present?	Yes [X]	No [ ]	
Wetland Hydrology Present?	Yes [X]	No [ ]	

Remarks:

in middle of canola field

VEGETATION – Use scientific names of plants.

Tree Stratum (Plot size: 30 ft radius)	Absolute % Cover	Dominant Species?	Indicator Status
1.			
2.			
3.			
4.			
	0 = Total Cover		
Sapling/Shrub Stratum (Plot size: 15 ft radius)			
1.			
2.			
3.			
4.			
5.			
	0 = Total Cover		
Herb Stratum (Plot size: 5 ft radius)			
1. Phalaris arundinacea	100	Y	FACW
2.			
3.			
4.			
5.			
6.			
7.			
8.			
9.			
10.			
	100 = Total Cover		
Woody Vine Stratum (Plot size: 30 ft radius)			
1.			
2.			
	0 = Total Cover		

% Bare Ground in Herb Stratum 0

Dominance Test worksheet:

Number of Dominant Species That Are OBL, FACW, or FAC (excluding FAC−): _____ (A)

Total Number of Dominant Species Across All Strata: _____ (B)

Percent of Dominant Species That Are OBL, FACW, or FAC: _____ (A/B)

Prevalence Index worksheet:

Total % Cover of:	Multiply by:
OBL species	x 1 = 0
FACW species	x 2 = 0
FAC species	x 3 = 0
FACU species	x 4 = 0
UPL species	x 5 = 0
Column Totals: 0 (A)	0 (B)

Prevalence Index = B/A = NaN

Hydrophytic Vegetation Indicators:

- [X] 1 - Rapid Test for Hydrophytic Vegetation
- [ ] 2 - Dominance Test is >50%
- [ ] 3 - Prevalence Index is ≤3.0[1]
- [ ] 4 - Morphological Adaptations[1] (Provide supporting data in Remarks or on a separate sheet)
- [ ] Problematic Hydrophytic Vegetation[1] (Explain)

[1]Indicators of hydric soil and wetland hydrology must be present, unless disturbed or problematic.

Hydrophytic Vegetation Present? Yes [X] No [ ]

Remarks:

SOIL

Sampling Point: 133A

Profile Description: (Describe to the depth needed to document the indicator or confirm the absence of indicators.)

Depth (inches)	Matrix Color (moist)	Matrix %	Redox Features Color (moist)	Redox %	Type[1]	Loc[2]	Texture	Remarks
0-8	10YR 3/2	93	7.5YR 4/6	7	C	PL/M	L	

[1]Type: C=Concentration, D=Depletion, RM=Reduced Matrix, CS=Covered or Coated Sand Grains. [2]Location: PL=Pore Lining, M=Matrix.

Hydric Soil Indicators: (Applicable to all LRRs, unless otherwise noted.)

- ☐ Histosol (A1)
- ☐ Histic Epipedon (A2)
- ☐ Black Histic (A3)
- ☐ Hydrogen Sulfide (A4)
- ☐ Stratified Layers (A5) (**LRR F**)
- ☐ 1 cm Muck (A9) (**LRR F, G, H**)
- ☐ Depleted Below Dark Surface (A11)
- ☐ Thick Dark Surface (A12)
- ☐ Sandy Mucky Mineral (S1)
- ☐ 2.5 cm Mucky Peat or Peat (S2) (**LRR G, H**)
- ☐ 5 cm Mucky Peat or Peat (S3) (**LRR F**)
- ☐ Sandy Gleyed Matrix (S4)
- ☐ Sandy Redox (S5)
- ☐ Stripped Matrix (S6)
- ☐ Loamy Mucky Mineral (F1)
- ☐ Loamy Gleyed Matrix (F2)
- ☐ Depleted Matrix (F3)
- ☒ Redox Dark Surface (F6)
- ☐ Depleted Dark Surface (F7)
- ☐ Redox Depressions (F8)
- ☐ High Plains Depressions (F16) (**MLRA 72 & 73 of LRR H**)

Indicators for Problematic Hydric Soils[3]:

- ☐ 1 cm Muck (A9) (**LRR I, J**)
- ☐ Coast Prairie Redox (A16) (**LRR F, G, H**)
- ☐ Dark Surface (S7) (**LRR G**)
- ☐ High Plains Depressions (F16) (**LRR H outside of MLRA 72 & 73**)
- ☐ Reduced Vertic (F18)
- ☐ Red Parent Material (TF2)
- ☐ Very Shallow Dark Surface (TF12)
- ☐ Other (Explain in Remarks)

[3]Indicators of hydrophytic vegetation and wetland hydrology must be present, unless disturbed or problematic.

Restrictive Layer (if present):

Type: _____

Depth (inches): _____

Hydric Soil Present? Yes ☒ No ☐

Remarks:

HYDROLOGY

Wetland Hydrology Indicators:

Primary Indicators (minimum of one required; check all that apply)

- ☐ Surface Water (A1)
- ☐ High Water Table (A2)
- ☐ Saturation (A3)
- ☐ Water Marks (B1)
- ☐ Sediment Deposits (B2)
- ☐ Drift Deposits (B3)
- ☐ Algal Mat or Crust (B4)
- ☐ Iron Deposits (B5)
- ☐ Inundation Visible on Aerial Imagery (B7)
- ☐ Water-Stained Leaves (B9)
- ☐ Salt Crust (B11)
- ☐ Aquatic Invertebrates (B13)
- ☐ Hydrogen Sulfide Odor (C1)
- ☐ Dry-Season Water Table (C2)
- ☐ Oxidized Rhizospheres on Living Roots (C3) (**where not tilled**)
- ☐ Presence of Reduced Iron (C4)
- ☐ Thin Muck Surface (C7)
- ☐ Other (Explain in Remarks)

Secondary Indicators (minimum of two required)

- ☐ Surface Soil Cracks (B6)
- ☐ Sparsely Vegetated Concave Surface (B8)
- ☐ Drainage Patterns (B10)
- ☐ Oxidized Rhizospheres on Living Roots (C3) (**where tilled**)
- ☐ Crayfish Burrows (C8)
- ☒ Saturation Visible on Aerial Imagery (C9)
- ☒ Geomorphic Position (D2)
- ☒ FAC-Neutral Test (D5)
- ☐ Frost-Heave Hummocks (D7) (**LRR F**)

Field Observations:

Surface Water Present? Yes ☐ No ☐ Depth (inches): _____

Water Table Present? Yes ☐ No ☐ Depth (inches): _____

Saturation Present? (includes capillary fringe) Yes ☐ No ☐ Depth (inches): _____

Wetland Hydrology Present? Yes ☒ No ☐

Describe Recorded Data (stream gauge, monitoring well, aerial photos, previous inspections), if available:

Remarks:

WETLAND DETERMINATION DATA FORM – Great Plains Region

JM

Project/Site: Cenex pipeline City/County: Ward Sampling Date: 8-23-16

Applicant/Owner: Cenex State: ND Sampling Point: 1338

Investigator(s): J. Moss/J. Creuzer Section, Township, Range: S 2 T154N R85W

Landform (hillslope, terrace, etc.): hillslope Local relief (concave, convex, none): Convex Slope (%): 5

Subregion (LRR): F Lat: 48.184873 Long: -101.561252 Datum: NAD 83

Soil Map Unit Name: Tonka Silt loam 0 to 1 percent slopes NWI classification: upland

Are climatic / hydrologic conditions on the site typical for this time of year? Yes [X] No [ ] (If no, explain in Remarks.)

Are Vegetation [ ], Soil [ ], or Hydrology [ ] significantly disturbed? Are "Normal Circumstances" present? Yes [X] No [ ]

Are Vegetation [ ], Soil [ ], or Hydrology [ ] naturally problematic? (If needed, explain any answers in Remarks.)

SUMMARY OF FINDINGS – Attach site map showing sampling point locations, transects, important features, etc.

Hydrophytic Vegetation Present?	Yes [ ]	No [X]	**Is the Sampled Area within a Wetland?** Yes [ ] No [X]
Hydric Soil Present?	Yes [ ]	No [X]	
Wetland Hydrology Present?	Yes [ ]	No [X]	

Remarks:

VEGETATION – Use scientific names of plants.

Tree Stratum (Plot size: 30 ft radius)	Absolute % Cover	Dominant Species?	Indicator Status
1.			
2.			
3.			
4.			
	0 = Total Cover		
Sapling/Shrub Stratum (Plot size: 15 ft radius)			
1.			
2.			
3.			
4.			
5.			
	0 = Total Cover		
Herb Stratum (Plot size: 5 ft radius)			
1. Bromus inermis	85	Y	UPL
2. Sonchus arvensis	15	N	FAC
3.			
4.			
5.			
6.			
7.			
8.			
9.			
10.			
	0 100 = Total Cover		
Woody Vine Stratum (Plot size: 30 ft radius)			
1.			
2.			
	0 = Total Cover		

% Bare Ground in Herb Stratum 0

Dominance Test worksheet:

Number of Dominant Species That Are OBL, FACW, or FAC (excluding FAC−): _____ (A)

Total Number of Dominant Species Across All Strata: _____ (B)

Percent of Dominant Species That Are OBL, FACW, or FAC: _____ (A/B)

Prevalence Index worksheet:

Total % Cover of:		Multiply by:
OBL species		x 1 = 0
FACW species		x 2 = 0
FAC species		x 3 = 0
FACU species		x 4 = 0
UPL species		x 5 = 0
Column Totals:	0 (A)	0 (B)

Prevalence Index = B/A = NaN

Hydrophytic Vegetation Indicators:

- [ ] 1 - Rapid Test for Hydrophytic Vegetation
- [ ] 2 - Dominance Test is >50%
- [ ] 3 - Prevalence Index is ≤3.0[1]
- [ ] 4 - Morphological Adaptations[1] (Provide supporting data in Remarks or on a separate sheet)
- [ ] Problematic Hydrophytic Vegetation[1] (Explain)

[1]Indicators of hydric soil and wetland hydrology must be present, unless disturbed or problematic.

Hydrophytic Vegetation Present? Yes [ ] No [X]

Remarks:

SOIL

Sampling Point: 133B

Profile Description: (Describe to the depth needed to document the indicator or confirm the absence of indicators.)

Depth (inches)	Matrix Color (moist)	Matrix %	Redox Features Color (moist)	Redox %	Type[1]	Loc[2]	Texture	Remarks
0-8	10YR 3/3	100					L	

[1]Type: C=Concentration, D=Depletion, RM=Reduced Matrix, CS=Covered or Coated Sand Grains. [2]Location: PL=Pore Lining, M=Matrix.

Hydric Soil Indicators: (Applicable to all LRRs, unless otherwise noted.)

- ☐ Histosol (A1)
- ☐ Histic Epipedon (A2)
- ☐ Black Histic (A3)
- ☐ Hydrogen Sulfide (A4)
- ☐ Stratified Layers (A5) (**LRR F**)
- ☐ 1 cm Muck (A9) (**LRR F, G, H**)
- ☐ Depleted Below Dark Surface (A11)
- ☐ Thick Dark Surface (A12)
- ☐ Sandy Mucky Mineral (S1)
- ☐ 2.5 cm Mucky Peat or Peat (S2) (**LRR G, H**)
- ☐ 5 cm Mucky Peat or Peat (S3) (**LRR F**)
- ☐ Sandy Gleyed Matrix (S4)
- ☐ Sandy Redox (S5)
- ☐ Stripped Matrix (S6)
- ☐ Loamy Mucky Mineral (F1)
- ☐ Loamy Gleyed Matrix (F2)
- ☐ Depleted Matrix (F3)
- ☐ Redox Dark Surface (F6)
- ☐ Depleted Dark Surface (F7)
- ☐ Redox Depressions (F8)
- ☐ High Plains Depressions (F16) (**MLRA 72 & 73 of LRR H**)

Indicators for Problematic Hydric Soils[3]:

- ☐ 1 cm Muck (A9) (**LRR I, J**)
- ☐ Coast Prairie Redox (A16) (**LRR F, G, H**)
- ☐ Dark Surface (S7) (**LRR G**)
- ☐ High Plains Depressions (F16) (**LRR H outside of MLRA 72 & 73**)
- ☐ Reduced Vertic (F18)
- ☐ Red Parent Material (TF2)
- ☐ Very Shallow Dark Surface (TF12)
- ☐ Other (Explain in Remarks)

[3]Indicators of hydrophytic vegetation and wetland hydrology must be present, unless disturbed or problematic.

Restrictive Layer (if present):

Type: _____

Depth (inches): _____

Hydric Soil Present? Yes ☐ No ☒

Remarks:

HYDROLOGY

Wetland Hydrology Indicators:

Primary Indicators (minimum of one required; check all that apply)

- ☐ Surface Water (A1)
- ☐ High Water Table (A2)
- ☐ Saturation (A3)
- ☐ Water Marks (B1)
- ☐ Sediment Deposits (B2)
- ☐ Drift Deposits (B3)
- ☐ Algal Mat or Crust (B4)
- ☐ Iron Deposits (B5)
- ☐ Inundation Visible on Aerial Imagery (B7)
- ☐ Water-Stained Leaves (B9)
- ☐ Salt Crust (B11)
- ☐ Aquatic Invertebrates (B13)
- ☐ Hydrogen Sulfide Odor (C1)
- ☐ Dry-Season Water Table (C2)
- ☐ Oxidized Rhizospheres on Living Roots (C3) (**where not tilled**)
- ☐ Presence of Reduced Iron (C4)
- ☐ Thin Muck Surface (C7)
- ☐ Other (Explain in Remarks)

Secondary Indicators (minimum of two required)

- ☐ Surface Soil Cracks (B6)
- ☐ Sparsely Vegetated Concave Surface (B8)
- ☐ Drainage Patterns (B10)
- ☐ Oxidized Rhizospheres on Living Roots (C3) (**where tilled**)
- ☐ Crayfish Burrows (C8)
- ☐ Saturation Visible on Aerial Imagery (C9)
- ☐ Geomorphic Position (D2)
- ☐ FAC-Neutral Test (D5)
- ☐ Frost-Heave Hummocks (D7) (**LRR F**)

Field Observations:

Surface Water Present? Yes ☐ No ☒ Depth (inches): _____

Water Table Present? Yes ☐ No ☒ Depth (inches): _____

Saturation Present? (includes capillary fringe) Yes ☐ No ☒ Depth (inches): _____

Wetland Hydrology Present? Yes ☐ No ☒

Describe Recorded Data (stream gauge, monitoring well, aerial photos, previous inspections), if available:

Remarks:

WETLAND DETERMINATION DATA FORM – Great Plains Region

JM

Project/Site: Cenex pipeline City/County: Ward Sampling Date: 8-23-16

Applicant/Owner: Cenex State: ND Sampling Point: 134A

Investigator(s): J. Moss / J. Creuzer Section, Township, Range: S1 T154N R85W

Landform (hillslope, terrace, etc.): basin Local relief (concave, convex, none): Concave Slope (%): 1/4

Subregion (LRR): F Lat: 48.187028 Long: -101.551695 Datum: NAD 83

Soil Map Unit Name: Tonka silt loam 0 to 1 percent slopes NWI classification: PEM1A

Are climatic / hydrologic conditions on the site typical for this time of year? Yes [X] No [ ] (If no, explain in Remarks.)

Are Vegetation [ ], Soil [ ], or Hydrology [ ] significantly disturbed? Are "Normal Circumstances" present? Yes [X] No [ ]

Are Vegetation [ ], Soil [ ], or Hydrology [ ] naturally problematic? (If needed, explain any answers in Remarks.)

SUMMARY OF FINDINGS – Attach site map showing sampling point locations, transects, important features, etc.

Hydrophytic Vegetation Present?	Yes [X]	No [ ]	Is the Sampled Area within a Wetland? Yes [X] No [ ]
Hydric Soil Present?	Yes [X]	No [ ]	
Wetland Hydrology Present?	Yes [X]	No [ ]	

Remarks:

VEGETATION – Use scientific names of plants.

Tree Stratum (Plot size: 30 ft radius)	Absolute % Cover	Dominant Species?	Indicator Status
1.			
2.			
3.			
4.			
	0 = Total Cover		
Sapling/Shrub Stratum (Plot size: 15 ft radius)			
1.			
2.			
3.			
4.			
5.			
	0 = Total Cover		
Herb Stratum (Plot size: 5 ft radius)			
1. Typha x glauca	20	Y	OBL
2. Rumex crispus	20	Y	FAC
3.			
4.			
5.			
6.			
7.			
8.			
9.			
10.			
	040 = Total Cover		
Woody Vine Stratum (Plot size: 30 ft radius)			
1.			
2.			
	0 = Total Cover		

% Bare Ground in Herb Stratum 60

Dominance Test worksheet:

Number of Dominant Species That Are OBL, FACW, or FAC (excluding FAC−): 2 (A)

Total Number of Dominant Species Across All Strata: 2 (B)

Percent of Dominant Species That Are OBL, FACW, or FAC: 100 (A/B)

Prevalence Index worksheet:

Total % Cover of:	Multiply by:
OBL species	x 1 = 0
FACW species	x 2 = 0
FAC species	x 3 = 0
FACU species	x 4 = 0
UPL species	x 5 = 0
Column Totals: 0 (A)	0 (B)

Prevalence Index = B/A = NaN

Hydrophytic Vegetation Indicators:

- [ ] 1 - Rapid Test for Hydrophytic Vegetation
- [X] 2 - Dominance Test is >50%
- [ ] 3 - Prevalence Index is ≤3.0[1]
- [ ] 4 - Morphological Adaptations[1] (Provide supporting data in Remarks or on a separate sheet)
- [ ] Problematic Hydrophytic Vegetation[1] (Explain)

[1]Indicators of hydric soil and wetland hydrology must be present, unless disturbed or problematic.

Hydrophytic Vegetation Present? Yes [X] No [ ]

Remarks:

SOIL

Sampling Point: 134A

Profile Description: (Describe to the depth needed to document the indicator or confirm the absence of indicators.)

Depth (inches)	Matrix Color (moist)	Matrix %	Redox Features Color (moist)	Redox %	Type[1]	Loc[2]	Texture	Remarks
0-12	10YR 3/1	80	10YR 4/6	20	C	PL/M	CL	

[1]Type: C=Concentration, D=Depletion, RM=Reduced Matrix, CS=Covered or Coated Sand Grains. [2]Location: PL=Pore Lining, M=Matrix.

Hydric Soil Indicators: (Applicable to all LRRs, unless otherwise noted.)

- ☐ Histosol (A1)
- ☐ Histic Epipedon (A2)
- ☐ Black Histic (A3)
- ☐ Hydrogen Sulfide (A4)
- ☐ Stratified Layers (A5) (LRR F)
- ☐ 1 cm Muck (A9) (LRR F, G, H)
- ☐ Depleted Below Dark Surface (A11)
- ☐ Thick Dark Surface (A12)
- ☐ Sandy Mucky Mineral (S1)
- ☐ 2.5 cm Mucky Peat or Peat (S2) (LRR G, H)
- ☐ 5 cm Mucky Peat or Peat (S3) (LRR F)
- ☐ Sandy Gleyed Matrix (S4)
- ☐ Sandy Redox (S5)
- ☐ Stripped Matrix (S6)
- ☐ Loamy Mucky Mineral (F1)
- ☐ Loamy Gleyed Matrix (F2)
- ☐ Depleted Matrix (F3)
- ☒ Redox Dark Surface (F6)
- ☐ Depleted Dark Surface (F7)
- ☐ Redox Depressions (F8)
- ☐ High Plains Depressions (F16) (MLRA 72 & 73 of LRR H)

Indicators for Problematic Hydric Soils[3]:

- ☐ 1 cm Muck (A9) (LRR I, J)
- ☐ Coast Prairie Redox (A16) (LRR F, G, H)
- ☐ Dark Surface (S7) (LRR G)
- ☐ High Plains Depressions (F16) (LRR H outside of MLRA 72 & 73)
- ☐ Reduced Vertic (F18)
- ☐ Red Parent Material (TF2)
- ☐ Very Shallow Dark Surface (TF12)
- ☐ Other (Explain in Remarks)

[3]Indicators of hydrophytic vegetation and wetland hydrology must be present, unless disturbed or problematic.

Restrictive Layer (if present):

Type: _____

Depth (inches): _____

Hydric Soil Present? Yes ☒ No ☐

Remarks:

HYDROLOGY

Wetland Hydrology Indicators:

Primary Indicators (minimum of one required; check all that apply)

- ☐ Surface Water (A1)
- ☐ High Water Table (A2)
- ☐ Saturation (A3)
- ☐ Water Marks (B1)
- ☐ Sediment Deposits (B2)
- ☐ Drift Deposits (B3)
- ☐ Algal Mat or Crust (B4)
- ☐ Iron Deposits (B5)
- ☐ Inundation Visible on Aerial Imagery (B7)
- ☐ Water-Stained Leaves (B9)
- ☐ Salt Crust (B11)
- ☐ Aquatic Invertebrates (B13)
- ☐ Hydrogen Sulfide Odor (C1)
- ☐ Dry-Season Water Table (C2)
- ☐ Oxidized Rhizospheres on Living Roots (C3) (where not tilled)
- ☐ Presence of Reduced Iron (C4)
- ☐ Thin Muck Surface (C7)
- ☐ Other (Explain in Remarks)

Secondary Indicators (minimum of two required)

- ☐ Surface Soil Cracks (B6)
- ☐ Sparsely Vegetated Concave Surface (B8)
- ☐ Drainage Patterns (B10)
- ☐ Oxidized Rhizospheres on Living Roots (C3) (where tilled)
- ☐ Crayfish Burrows (C8)
- ☒ Saturation Visible on Aerial Imagery (C9)
- ☒ Geomorphic Position (D2)
- ☒ FAC-Neutral Test (D5)
- ☐ Frost-Heave Hummocks (D7) (LRR F)

Field Observations:

Surface Water Present? Yes ☐ No ☒ Depth (inches): _____

Water Table Present? Yes ☐ No ☒ Depth (inches): _____

Saturation Present? (includes capillary fringe) Yes ☐ No ☒ Depth (inches): _____

Wetland Hydrology Present? Yes ☒ No ☐

Describe Recorded Data (stream gauge, monitoring well, aerial photos, previous inspections), if available:

Remarks:

JM

WETLAND DETERMINATION DATA FORM – Great Plains Region

Project/Site: Cenex pipeline City/County: Ward Sampling Date: 8-23-16

Applicant/Owner: Cenex State: ND Sampling Point: 134B

Investigator(s): J. Moss / J. Crelizer Section, Township, Range: S1 T154N R85W

Landform (hillslope, terrace, etc.): hillslope Local relief (concave, convex, none): Convex Slope (%): 4

Subregion (LRR): F Lat: 48.187055 Long: -101.551528 Datum: NAD 83

Soil Map Unit Name: Tonka silt loam 0 to 1 percent Slopes NWI classification: Upland

Are climatic / hydrologic conditions on the site typical for this time of year? Yes [X] No [ ] (If no, explain in Remarks.)

Are Vegetation [ ], Soil [ ], or Hydrology [ ] significantly disturbed? Are "Normal Circumstances" present? Yes [X] No [ ]

Are Vegetation [ ], Soil [ ], or Hydrology [ ] naturally problematic? (If needed, explain any answers in Remarks.)

SUMMARY OF FINDINGS – Attach site map showing sampling point locations, transects, important features, etc.

Hydrophytic Vegetation Present?	Yes [ ]	No [X]	**Is the Sampled Area within a Wetland?** Yes [ ] No [X]
Hydric Soil Present?	Yes [ ]	No [X]	
Wetland Hydrology Present?	Yes [ ]	No [X]	

Remarks:

VEGETATION – Use scientific names of plants.

Tree Stratum (Plot size: 30 ft radius)	Absolute % Cover	Dominant Species?	Indicator Status
1.			
2.			
3.			
4.			
	0 = Total Cover		
Sapling/Shrub Stratum (Plot size: 15 ft radius)			
1.			
2.			
3.			
4.			
5.			
	0 = Total Cover		
Herb Stratum (Plot size: 5 ft radius)			
1.			
2.			
3.			
4.			
5.			
6.			
7.			
8.			
9.			
10.			
	0 = Total Cover		
Woody Vine Stratum (Plot size: 30 ft radius)			
1.			
2.			
	0 = Total Cover		

% Bare Ground in Herb Stratum 100

Dominance Test worksheet:

Number of Dominant Species That Are OBL, FACW, or FAC (excluding FAC-): _____ (A)

Total Number of Dominant Species Across All Strata: _____ (B)

Percent of Dominant Species That Are OBL, FACW, or FAC: _____ (A/B)

Prevalence Index worksheet:

Total % Cover of:		Multiply by:
OBL species		x 1 = 0
FACW species		x 2 = 0
FAC species		x 3 = 0
FACU species		x 4 = 0
UPL species		x 5 = 0
Column Totals:	0 (A)	0 (B)

Prevalence Index = B/A = NaN

Hydrophytic Vegetation Indicators:

- [ ] 1 - Rapid Test for Hydrophytic Vegetation
- [ ] 2 - Dominance Test is >50%
- [ ] 3 - Prevalence Index is ≤3.0[1]
- [ ] 4 - Morphological Adaptations[1] (Provide supporting data in Remarks or on a separate sheet)
- [ ] Problematic Hydrophytic Vegetation[1] (Explain)

[1]Indicators of hydric soil and wetland hydrology must be present, unless disturbed or problematic.

Hydrophytic Vegetation Present? Yes [ ] No [X]

Remarks:

SOIL

Sampling Point: 134B

Profile Description: (Describe to the depth needed to document the indicator or confirm the absence of indicators.)

Depth (inches)	Matrix Color (moist)	Matrix %	Redox Features Color (moist)	Redox %	Type[1]	Loc[2]	Texture	Remarks
0-12	10YR 2/1	100					CL	

[1]Type: C=Concentration, D=Depletion, RM=Reduced Matrix, CS=Covered or Coated Sand Grains. [2]Location: PL=Pore Lining, M=Matrix.

Hydric Soil Indicators: (Applicable to all LRRs, unless otherwise noted.)

- ☐ Histosol (A1)
- ☐ Histic Epipedon (A2)
- ☐ Black Histic (A3)
- ☐ Hydrogen Sulfide (A4)
- ☐ Stratified Layers (A5) **(LRR F)**
- ☐ 1 cm Muck (A9) **(LRR F, G, H)**
- ☐ Depleted Below Dark Surface (A11)
- ☐ Thick Dark Surface (A12)
- ☐ Sandy Mucky Mineral (S1)
- ☐ 2.5 cm Mucky Peat or Peat (S2) **(LRR G, H)**
- ☐ 5 cm Mucky Peat or Peat (S3) **(LRR F)**
- ☐ Sandy Gleyed Matrix (S4)
- ☐ Sandy Redox (S5)
- ☐ Stripped Matrix (S6)
- ☐ Loamy Mucky Mineral (F1)
- ☐ Loamy Gleyed Matrix (F2)
- ☐ Depleted Matrix (F3)
- ☐ Redox Dark Surface (F6)
- ☐ Depleted Dark Surface (F7)
- ☐ Redox Depressions (F8)
- ☐ High Plains Depressions (F16) **(MLRA 72 & 73 of LRR H)**

Indicators for Problematic Hydric Soils[3]:

- ☐ 1 cm Muck (A9) **(LRR I, J)**
- ☐ Coast Prairie Redox (A16) **(LRR F, G, H)**
- ☐ Dark Surface (S7) **(LRR G)**
- ☐ High Plains Depressions (F16) **(LRR H outside of MLRA 72 & 73)**
- ☐ Reduced Vertic (F18)
- ☐ Red Parent Material (TF2)
- ☐ Very Shallow Dark Surface (TF12)
- ☐ Other (Explain in Remarks)

[3]Indicators of hydrophytic vegetation and wetland hydrology must be present, unless disturbed or problematic.

Restrictive Layer (if present):

Type: _____

Depth (inches): _____

Hydric Soil Present? Yes ☐ No ☒

Remarks:

HYDROLOGY

Wetland Hydrology Indicators:

Primary Indicators (minimum of one required; check all that apply)

- ☐ Surface Water (A1)
- ☐ High Water Table (A2)
- ☐ Saturation (A3)
- ☐ Water Marks (B1)
- ☐ Sediment Deposits (B2)
- ☐ Drift Deposits (B3)
- ☐ Algal Mat or Crust (B4)
- ☐ Iron Deposits (B5)
- ☐ Inundation Visible on Aerial Imagery (B7)
- ☐ Water-Stained Leaves (B9)
- ☐ Salt Crust (B11)
- ☐ Aquatic Invertebrates (B13)
- ☐ Hydrogen Sulfide Odor (C1)
- ☐ Dry-Season Water Table (C2)
- ☐ Oxidized Rhizospheres on Living Roots (C3) **(where not tilled)**
- ☐ Presence of Reduced Iron (C4)
- ☐ Thin Muck Surface (C7)
- ☐ Other (Explain in Remarks)

Secondary Indicators (minimum of two required)

- ☐ Surface Soil Cracks (B6)
- ☐ Sparsely Vegetated Concave Surface (B8)
- ☐ Drainage Patterns (B10)
- ☐ Oxidized Rhizospheres on Living Roots (C3) **(where tilled)**
- ☐ Crayfish Burrows (C8)
- ☐ Saturation Visible on Aerial Imagery (C9)
- ☐ Geomorphic Position (D2)
- ☐ FAC-Neutral Test (D5)
- ☐ Frost-Heave Hummocks (D7) **(LRR F)**

Field Observations:

Surface Water Present? Yes ☐ No ☒ Depth (inches): _____

Water Table Present? Yes ☐ No ☒ Depth (inches): _____

Saturation Present? (includes capillary fringe) Yes ☐ No ☒ Depth (inches): _____

Wetland Hydrology Present? Yes ☐ No ☒

Describe Recorded Data (stream gauge, monitoring well, aerial photos, previous inspections), if available:

Remarks:

WETLAND DETERMINATION DATA FORM – Great Plains Region

JM

Project/Site: Cenex pipeline City/County: Williams Sampling Date: 8/24/16

Applicant/Owner: Cenex State: ND Sampling Point: 136A

Investigator(s): J. Moss/J. Creuzer Section, Township, Range: S.27 T153N R104W

Landform (hillslope, terrace, etc.): Drainage Local relief (concave, convex, none): Concave Slope (%): 1

Subregion (LRR): F Lat: 48.045945 Long: -104.043181 Datum: NAD 83

Soil Map Unit Name: Zahl-Cabba-Maschetah Complex (6 to 70 percent Slopes) NWI classification: PEMC

Are climatic / hydrologic conditions on the site typical for this time of year? Yes [X] No [ ] (If no, explain in Remarks.)

Are Vegetation [ ], Soil [ ], or Hydrology [ ] significantly disturbed? Are "Normal Circumstances" present? Yes [X] No [ ]

Are Vegetation [ ], Soil [ ], or Hydrology [ ] naturally problematic? (If needed, explain any answers in Remarks.)

SUMMARY OF FINDINGS – Attach site map showing sampling point locations, transects, important features, etc.

Hydrophytic Vegetation Present?	Yes [X]	No [ ]	Is the Sampled Area within a Wetland? Yes [X] No [ ]
Hydric Soil Present?	Yes [X]	No [ ]	
Wetland Hydrology Present?	Yes [X]	No [ ]	

Remarks: Wetland Heavily disturbed by cattle

VEGETATION – Use scientific names of plants.

Tree Stratum (Plot size: 30 ft radius)	Absolute % Cover	Dominant Species?	Indicator Status
1.			
2.			
3.			
4.			
	0 = Total Cover		
Sapling/Shrub Stratum (Plot size: 15 ft radius)			
1.			
2.			
3.			
4.			
5.			
	0 = Total Cover		
Herb Stratum (Plot size: 5 ft radius)			
1. Schoenoplectus fluviatilis	40	Y	OBL
2. Eleocharis acicularis	40	Y	OBL
3.			
4.			
5.			
6.			
7.			
8.			
9.			
10.			
	80 = Total Cover		
Woody Vine Stratum (Plot size: 30 ft radius)			
1.			
2.			
	0 = Total Cover		

% Bare Ground in Herb Stratum 20

Dominance Test worksheet:

Number of Dominant Species That Are OBL, FACW, or FAC (excluding FAC−): _____ (A)

Total Number of Dominant Species Across All Strata: _____ (B)

Percent of Dominant Species That Are OBL, FACW, or FAC: _____ (A/B)

Prevalence Index worksheet:

Total % Cover of:		Multiply by:
OBL species		x 1 = 0
FACW species		x 2 = 0
FAC species		x 3 = 0
FACU species		x 4 = 0
UPL species		x 5 = 0
Column Totals:	0 (A)	0 (B)

Prevalence Index = B/A = NaN

Hydrophytic Vegetation Indicators:

- [X] 1 - Rapid Test for Hydrophytic Vegetation
- [ ] 2 - Dominance Test is >50%
- [ ] 3 - Prevalence Index is ≤3.0[1]
- [ ] 4 - Morphological Adaptations[1] (Provide supporting data in Remarks or on a separate sheet)
- [ ] Problematic Hydrophytic Vegetation[1] (Explain)

[1]Indicators of hydric soil and wetland hydrology must be present, unless disturbed or problematic.

Hydrophytic Vegetation Present? Yes [X] No [ ]

Remarks:

SOIL

Sampling Point: 136A

Profile Description: (Describe to the depth needed to document the indicator or confirm the absence of indicators.)

Depth (inches)	Matrix Color (moist)	Matrix %	Redox Features Color (moist)	Redox %	Type[1]	Loc[2]	Texture	Remarks
0-8	2.5/N	100					CL	Lots of organic matter

[1]Type: C=Concentration, D=Depletion, RM=Reduced Matrix, CS=Covered or Coated Sand Grains. [2]Location: PL=Pore Lining, M=Matrix.

Hydric Soil Indicators: (Applicable to all LRRs, unless otherwise noted.)

- ☐ Histosol (A1)
- ☐ Histic Epipedon (A2)
- ☐ Black Histic (A3)
- ☒ Hydrogen Sulfide (A4)
- ☐ Stratified Layers (A5) (**LRR F**)
- ☐ 1 cm Muck (A9) (**LRR F, G, H**)
- ☐ Depleted Below Dark Surface (A11)
- ☐ Thick Dark Surface (A12)
- ☐ Sandy Mucky Mineral (S1)
- ☐ 2.5 cm Mucky Peat or Peat (S2) (**LRR G, H**)
- ☐ 5 cm Mucky Peat or Peat (S3) (**LRR F**)
- ☐ Sandy Gleyed Matrix (S4)
- ☐ Sandy Redox (S5)
- ☐ Stripped Matrix (S6)
- ☒ Loamy Mucky Mineral (F1)
- ☐ Loamy Gleyed Matrix (F2)
- ☐ Depleted Matrix (F3)
- ☐ Redox Dark Surface (F6)
- ☐ Depleted Dark Surface (F7)
- ☐ Redox Depressions (F8)
- ☐ High Plains Depressions (F16) (**MLRA 72 & 73 of LRR H**)

Indicators for Problematic Hydric Soils[3]:

- ☐ 1 cm Muck (A9) (**LRR I, J**)
- ☐ Coast Prairie Redox (A16) (**LRR F, G, H**)
- ☐ Dark Surface (S7) (**LRR G**)
- ☐ High Plains Depressions (F16) (**LRR H outside of MLRA 72 & 73**)
- ☐ Reduced Vertic (F18)
- ☐ Red Parent Material (TF2)
- ☐ Very Shallow Dark Surface (TF12)
- ☐ Other (Explain in Remarks)

[3]Indicators of hydrophytic vegetation and wetland hydrology must be present, unless disturbed or problematic.

Restrictive Layer (if present):

Type: _____

Depth (inches): _____

Hydric Soil Present? Yes ☒ No ☐

Remarks:

HYDROLOGY

Wetland Hydrology Indicators:

Primary Indicators (minimum of one required; check all that apply)

- ☒ Surface Water (A1)
- ☒ High Water Table (A2)
- ☒ Saturation (A3)
- ☐ Water Marks (B1)
- ☐ Sediment Deposits (B2)
- ☐ Drift Deposits (B3)
- ☐ Algal Mat or Crust (B4)
- ☐ Iron Deposits (B5)
- ☐ Inundation Visible on Aerial Imagery (B7)
- ☐ Water-Stained Leaves (B9)
- ☐ Salt Crust (B11)
- ☐ Aquatic Invertebrates (B13)
- ☒ Hydrogen Sulfide Odor (C1)
- ☐ Dry-Season Water Table (C2)
- ☐ Oxidized Rhizospheres on Living Roots (C3) (**where not tilled**)
- ☐ Presence of Reduced Iron (C4)
- ☐ Thin Muck Surface (C7)
- ☐ Other (Explain in Remarks)

Secondary Indicators (minimum of two required)

- ☐ Surface Soil Cracks (B6)
- ☐ Sparsely Vegetated Concave Surface (B8)
- ☐ Drainage Patterns (B10)
- ☐ Oxidized Rhizospheres on Living Roots (C3) (**where tilled**)
- ☐ Crayfish Burrows (C8)
- ☒ Saturation Visible on Aerial Imagery (C9)
- ☒ Geomorphic Position (D2)
- ☒ FAC-Neutral Test (D5)
- ☐ Frost-Heave Hummocks (D7) (**LRR F**)

Field Observations:

Surface Water Present? Yes ☒ No ☐ Depth (inches): <1 - 4

Water Table Present? Yes ☒ No ☐ Depth (inches): 2

Saturation Present? (includes capillary fringe) Yes ☒ No ☐ Depth (inches): 2

Wetland Hydrology Present? Yes ☒ No ☐

Describe Recorded Data (stream gauge, monitoring well, aerial photos, previous inspections), if available:

Remarks: Water ponding in large depressions created by livestock

JM

WETLAND DETERMINATION DATA FORM – Great Plains Region

Project/Site: Cenex Pipeline City/County: Williams Sampling Date: 8-24-16

Applicant/Owner: Cenex State: ND Sampling Point: 136B

Investigator(s): J. Moss / J. Creuzer Section, Township, Range: S27 T153N R104W

Landform (hillslope, terrace, etc.): hillslope Local relief (concave, convex, none): Convex Slope (%): 10

Subregion (LRR): F Lat: 48.0457962 Long: -104.043192 Datum: NAD 83

Soil Map Unit Name: Zahl-Cabba-Maschetah Complex 60 to 70 Percent Slopes NWI classification: upland

Are climatic / hydrologic conditions on the site typical for this time of year? Yes ☐ No ☒ (If no, explain in Remarks.)

Are Vegetation ☐, Soil ☐, or Hydrology ☐ significantly disturbed? Are "Normal Circumstances" present? Yes ☐ No ☒

Are Vegetation ☐, Soil ☐, or Hydrology ☐ naturally problematic? (If needed, explain any answers in Remarks.)

SUMMARY OF FINDINGS – Attach site map showing sampling point locations, transects, important features, etc.

Hydrophytic Vegetation Present?	Yes ☐	No ☒	**Is the Sampled Area within a Wetland?** Yes ☐ No ☒
Hydric Soil Present?	Yes ☐	No ☒	
Wetland Hydrology Present?	Yes ☐	No ☒	

Remarks:
heavily disturbed by cattle

VEGETATION – Use scientific names of plants.

Tree Stratum (Plot size: 30 ft radius)	Absolute % Cover	Dominant Species?	Indicator Status
1.			
2.			
3.			
4.			
	0 = Total Cover		

Sapling/Shrub Stratum (Plot size: 15 ft radius)			
1.			
2.			
3.			
4.			
5.			
	0 = Total Cover		

Herb Stratum (Plot size: 5 ft radius)			
1. Poa pratensis	40	Y	FACU
2. Symphoricarpos occidentalis	20	Y	UPL
3. Artemisia frigida	10	N	UPL
4.			
5.			
6.			
7.			
8.			
9.			
10.			
	0 70 = Total Cover		

Woody Vine Stratum (Plot size: 30 ft radius)			
1.			
2.			
	0 = Total Cover		

% Bare Ground in Herb Stratum 30

Dominance Test worksheet:

Number of Dominant Species That Are OBL, FACW, or FAC (excluding FAC−): _____ (A)

Total Number of Dominant Species Across All Strata: _____ (B)

Percent of Dominant Species That Are OBL, FACW, or FAC: _____ (A/B)

Prevalence Index worksheet:

Total % Cover of:		Multiply by:
OBL species		x 1 = 0
FACW species		x 2 = 0
FAC species		x 3 = 0
FACU species		x 4 = 0
UPL species		x 5 = 0
Column Totals:	0 (A)	0 (B)

Prevalence Index = B/A = NaN

Hydrophytic Vegetation Indicators:

- ☐ 1 - Rapid Test for Hydrophytic Vegetation
- ☐ 2 - Dominance Test is >50%
- ☐ 3 - Prevalence Index is ≤3.0[1]
- ☐ 4 - Morphological Adaptations[1] (Provide supporting data in Remarks or on a separate sheet)
- ☐ Problematic Hydrophytic Vegetation[1] (Explain)

[1]Indicators of hydric soil and wetland hydrology must be present, unless disturbed or problematic.

Hydrophytic Vegetation Present? Yes ☐ No ☒

Remarks:

SOIL

Sampling Point: 136B

Profile Description: (Describe to the depth needed to document the indicator or confirm the absence of indicators.)

Depth (inches)	Matrix Color (moist)	Matrix %	Redox Features Color (moist)	Redox %	Type[1]	Loc[2]	Texture	Remarks
0-10	2.5Y 4/2	100					SiL	

[1]Type: C=Concentration, D=Depletion, RM=Reduced Matrix, CS=Covered or Coated Sand Grains. [2]Location: PL=Pore Lining, M=Matrix.

Hydric Soil Indicators: (Applicable to all LRRs, unless otherwise noted.)

- ☐ Histosol (A1)
- ☐ Histic Epipedon (A2)
- ☐ Black Histic (A3)
- ☐ Hydrogen Sulfide (A4)
- ☐ Stratified Layers (A5) (**LRR F**)
- ☐ 1 cm Muck (A9) (**LRR F, G, H**)
- ☐ Depleted Below Dark Surface (A11)
- ☐ Thick Dark Surface (A12)
- ☐ Sandy Mucky Mineral (S1)
- ☐ 2.5 cm Mucky Peat or Peat (S2) (**LRR G, H**)
- ☐ 5 cm Mucky Peat or Peat (S3) (**LRR F**)
- ☐ Sandy Gleyed Matrix (S4)
- ☐ Sandy Redox (S5)
- ☐ Stripped Matrix (S6)
- ☐ Loamy Mucky Mineral (F1)
- ☐ Loamy Gleyed Matrix (F2)
- ☐ Depleted Matrix (F3)
- ☐ Redox Dark Surface (F6)
- ☐ Depleted Dark Surface (F7)
- ☐ Redox Depressions (F8)
- ☐ High Plains Depressions (F16) (**MLRA 72 & 73 of LRR H**)

Indicators for Problematic Hydric Soils[3]:

- ☐ 1 cm Muck (A9) (**LRR I, J**)
- ☐ Coast Prairie Redox (A16) (**LRR F, G, H**)
- ☐ Dark Surface (S7) (**LRR G**)
- ☐ High Plains Depressions (F16) (**LRR H outside of MLRA 72 & 73**)
- ☐ Reduced Vertic (F18)
- ☐ Red Parent Material (TF2)
- ☐ Very Shallow Dark Surface (TF12)
- ☐ Other (Explain in Remarks)

[3]Indicators of hydrophytic vegetation and wetland hydrology must be present, unless disturbed or problematic.

Restrictive Layer (if present):

Type: _____

Depth (inches): _____

Hydric Soil Present? Yes ☐ No ☒

Remarks:

HYDROLOGY

Wetland Hydrology Indicators:

Primary Indicators (minimum of one required; check all that apply)

- ☐ Surface Water (A1)
- ☐ High Water Table (A2)
- ☐ Saturation (A3)
- ☐ Water Marks (B1)
- ☐ Sediment Deposits (B2)
- ☐ Drift Deposits (B3)
- ☐ Algal Mat or Crust (B4)
- ☐ Iron Deposits (B5)
- ☐ Inundation Visible on Aerial Imagery (B7)
- ☐ Water-Stained Leaves (B9)
- ☐ Salt Crust (B11)
- ☐ Aquatic Invertebrates (B13)
- ☐ Hydrogen Sulfide Odor (C1)
- ☐ Dry-Season Water Table (C2)
- ☐ Oxidized Rhizospheres on Living Roots (C3) (**where not tilled**)
- ☐ Presence of Reduced Iron (C4)
- ☐ Thin Muck Surface (C7)
- ☐ Other (Explain in Remarks)

Secondary Indicators (minimum of two required)

- ☐ Surface Soil Cracks (B6)
- ☐ Sparsely Vegetated Concave Surface (B8)
- ☐ Drainage Patterns (B10)
- ☐ Oxidized Rhizospheres on Living Roots (C3) (**where tilled**)
- ☐ Crayfish Burrows (C8)
- ☐ Saturation Visible on Aerial Imagery (C9)
- ☐ Geomorphic Position (D2)
- ☐ FAC-Neutral Test (D5)
- ☐ Frost-Heave Hummocks (D7) (**LRR F**)

Field Observations:

Surface Water Present? Yes ☐ No ☒ Depth (inches): _____

Water Table Present? Yes ☐ No ☒ Depth (inches): _____

Saturation Present? (includes capillary fringe) Yes ☐ No ☒ Depth (inches): _____

Wetland Hydrology Present? Yes ☐ No ☒

Describe Recorded Data (stream gauge, monitoring well, aerial photos, previous inspections), if available:

Remarks:

WETLAND DETERMINATION DATA FORM – Great Plains Region

JM

Project/Site: Cenex pipeline City/County: Williams Sampling Date: 8/25

Applicant/Owner: Cenex State: ND Sampling Point: 137A

Investigator(s): J Moss/J. Creuzer Section, Township, Range: S11 T153N R104W

Landform (hillslope, terrace, etc.): Basin Local relief (concave, convex, none): Concave Slope (%): 2

Subregion (LRR): F Lat: 48.083379 Long: -104.023792 Datum: NAD 83

Soil Map Unit Name: Amor-Zahl-Cabba loams 9/025 percent slopes NWI classification: PEM1A

Are climatic / hydrologic conditions on the site typical for this time of year? Yes [X] No [ ] (If no, explain in Remarks.)

Are Vegetation [ ], Soil [ ], or Hydrology [ ] significantly disturbed? Are "Normal Circumstances" present? Yes [X] No [ ]

Are Vegetation [ ], Soil [ ], or Hydrology [ ] naturally problematic? (If needed, explain any answers in Remarks.)

SUMMARY OF FINDINGS – Attach site map showing sampling point locations, transects, important features, etc.

Hydrophytic Vegetation Present?	Yes [X]	No [ ]	**Is the Sampled Area within a Wetland?** Yes [X] No [ ]
Hydric Soil Present?	Yes [X]	No [ ]	
Wetland Hydrology Present?	Yes [X]	No [ ]	

Remarks:

VEGETATION – Use scientific names of plants.

Tree Stratum (Plot size: 30 ft radius)	Absolute % Cover	Dominant Species?	Indicator Status
1.			
2.			
3.			
4.			
	0 = Total Cover		

Sapling/Shrub Stratum (Plot size: 15 ft radius)			
1.			
2.			
3.			
4.			
5.			
	0 = Total Cover		

Herb Stratum (Plot size: 5 ft radius)			
1. Typha x glauca	50	Y	FACW
2. Rumex occidentalis	20	Y	OBL
3. Persicaria amphibia	15	N	OBL
4.			
5.			
6.			
7.			
8.			
9.			
10.			
	095 = Total Cover		

Woody Vine Stratum (Plot size: 30 ft radius)			
1.			
2.			
	0 = Total Cover		

% Bare Ground in Herb Stratum 15

Dominance Test worksheet:

Number of Dominant Species That Are OBL, FACW, or FAC (excluding FAC−): _____ (A)

Total Number of Dominant Species Across All Strata: _____ (B)

Percent of Dominant Species That Are OBL, FACW, or FAC: _____ (A/B)

Prevalence Index worksheet:

Total % Cover of:	Multiply by:
OBL species	x 1 = 0
FACW species	x 2 = 0
FAC species	x 3 = 0
FACU species	x 4 = 0
UPL species	x 5 = 0
Column Totals: 0 (A)	0 (B)

Prevalence Index = B/A = NaN

Hydrophytic Vegetation Indicators:

- [X] 1 - Rapid Test for Hydrophytic Vegetation
- [ ] 2 - Dominance Test is >50%
- [ ] 3 - Prevalence Index is ≤3.0[1]
- [ ] 4 - Morphological Adaptations[1] (Provide supporting data in Remarks or on a separate sheet)
- [ ] Problematic Hydrophytic Vegetation[1] (Explain)

[1]Indicators of hydric soil and wetland hydrology must be present, unless disturbed or problematic.

Hydrophytic Vegetation Present? Yes [X] No [ ]

Remarks:

SOIL

Sampling Point: 13A

Profile Description: (Describe to the depth needed to document the indicator or confirm the absence of indicators.)

Depth (inches)	Matrix Color (moist)	Matrix %	Redox Features Color (moist)	Redox %	Type[1]	Loc[2]	Texture	Remarks
0-7	10YR 3/2	65	7.5YR 4/6	20	C	PL/M	L	
			5YR 3/4	15	C	PL/M		
7-12	10YR 4/2	80	7.5YR 4/6	20	C	PL/M	L	

[1]Type: C=Concentration, D=Depletion, RM=Reduced Matrix, CS=Covered or Coated Sand Grains. [2]Location: PL=Pore Lining, M=Matrix.

Hydric Soil Indicators: (Applicable to all LRRs, unless otherwise noted.)

- ☐ Histosol (A1)
- ☐ Histic Epipedon (A2)
- ☐ Black Histic (A3)
- ☐ Hydrogen Sulfide (A4)
- ☐ Stratified Layers (A5) (**LRR F**)
- ☐ 1 cm Muck (A9) (**LRR F, G, H**)
- ☐ Depleted Below Dark Surface (A11)
- ☐ Thick Dark Surface (A12)
- ☐ Sandy Mucky Mineral (S1)
- ☐ 2.5 cm Mucky Peat or Peat (S2) (**LRR G, H**)
- ☐ 5 cm Mucky Peat or Peat (S3) (**LRR F**)
- ☐ Sandy Gleyed Matrix (S4)
- ☐ Sandy Redox (S5)
- ☐ Stripped Matrix (S6)
- ☐ Loamy Mucky Mineral (F1)
- ☐ Loamy Gleyed Matrix (F2)
- ☐ Depleted Matrix (F3)
- ☒ Redox Dark Surface (F6)
- ☐ Depleted Dark Surface (F7)
- ☐ Redox Depressions (F8)
- ☐ High Plains Depressions (F16) (**MLRA 72 & 73 of LRR H**)

Indicators for Problematic Hydric Soils[3]:

- ☐ 1 cm Muck (A9) (**LRR I, J**)
- ☐ Coast Prairie Redox (A16) (**LRR F, G, H**)
- ☐ Dark Surface (S7) (**LRR G**)
- ☐ High Plains Depressions (F16) (**LRR H outside of MLRA 72 & 73**)
- ☐ Reduced Vertic (F18)
- ☐ Red Parent Material (TF2)
- ☐ Very Shallow Dark Surface (TF12)
- ☐ Other (Explain in Remarks)

[3]Indicators of hydrophytic vegetation and wetland hydrology must be present, unless disturbed or problematic.

Restrictive Layer (if present):

Type: _____

Depth (inches): _____

Hydric Soil Present? Yes ☒ No ☐

Remarks:

HYDROLOGY

Wetland Hydrology Indicators:

Primary Indicators (minimum of one required; check all that apply)

- ☐ Surface Water (A1)
- ☐ High Water Table (A2)
- ☐ Saturation (A3)
- ☐ Water Marks (B1)
- ☐ Sediment Deposits (B2)
- ☐ Drift Deposits (B3)
- ☐ Algal Mat or Crust (B4)
- ☐ Iron Deposits (B5)
- ☐ Inundation Visible on Aerial Imagery (B7)
- ☐ Water-Stained Leaves (B9)
- ☐ Salt Crust (B11)
- ☐ Aquatic Invertebrates (B13)
- ☐ Hydrogen Sulfide Odor (C1)
- ☐ Dry-Season Water Table (C2)
- ☐ Oxidized Rhizospheres on Living Roots (C3) (**where not tilled**)
- ☐ Presence of Reduced Iron (C4)
- ☐ Thin Muck Surface (C7)
- ☐ Other (Explain in Remarks)

Secondary Indicators (minimum of two required)

- ☐ Surface Soil Cracks (B6)
- ☐ Sparsely Vegetated Concave Surface (B8)
- ☐ Drainage Patterns (B10)
- ☐ Oxidized Rhizospheres on Living Roots (C3) (**where tilled**)
- ☐ Crayfish Burrows (C8)
- ☒ Saturation Visible on Aerial Imagery (C9)
- ☒ Geomorphic Position (D2)
- ☒ FAC-Neutral Test (D5)
- ☐ Frost-Heave Hummocks (D7) (**LRR F**)

Field Observations:

Surface Water Present? Yes ☐ No ☒ Depth (inches): _____

Water Table Present? Yes ☐ No ☒ Depth (inches): _____

Saturation Present? (includes capillary fringe) Yes ☐ No ☒ Depth (inches): _____

Wetland Hydrology Present? Yes ☒ No ☐

Describe Recorded Data (stream gauge, monitoring well, aerial photos, previous inspections), if available:

Remarks:

JM

WETLAND DETERMINATION DATA FORM – Great Plains Region

Project/Site: Cenex pipeline City/County: Williams Sampling Date: 8-25-16

Applicant/Owner: Cenex State: ND Sampling Point: 137B

Investigator(s): J. Moss/J. Creuzer Section, Township, Range: S11 T153N R102W

Landform (hillslope, terrace, etc.): hillslope Local relief (concave, convex, none): Convex Slope (%): 9

Subregion (LRR): F Lat: 48.083382 Long: -104.023731 Datum: NAD 83

Soil Map Unit Name: Arvor-Zahl-Cabba loams 9to25 percent Slopes NWI classification: Upland

Are climatic / hydrologic conditions on the site typical for this time of year? Yes [X] No [ ] (If no, explain in Remarks.)

Are Vegetation [ ], Soil [ ], or Hydrology [ ] significantly disturbed? Are "Normal Circumstances" present? Yes [X] No [ ]

Are Vegetation [ ], Soil [ ], or Hydrology [ ] naturally problematic? (If needed, explain any answers in Remarks.)

SUMMARY OF FINDINGS – Attach site map showing sampling point locations, transects, important features, etc.

Hydrophytic Vegetation Present?	Yes [ ]	No [X]	**Is the Sampled Area within a Wetland?** Yes [ ] No [X]
Hydric Soil Present?	Yes [ ]	No [X]	
Wetland Hydrology Present?	Yes [ ]	No [X]	

Remarks:

VEGETATION – Use scientific names of plants.

Tree Stratum (Plot size: 30 ft radius)	Absolute % Cover	Dominant Species?	Indicator Status
1.			
2.			
3.			
4.			
	0 = Total Cover		
Sapling/Shrub Stratum (Plot size: 15 ft radius)			
1.			
2.			
3.			
4.			
5.			
	0 = Total Cover		
Herb Stratum (Plot size: 5 ft radius)			
1. Bromus inermis	75	Y	UPL
2. Helianthus maximiliani	15	N	FACU
3. Xanthium strumarium	10	N	FAC
4.			
5.			
6.			
7.			
8.			
9.			
10.			
	0100 = Total Cover		
Woody Vine Stratum (Plot size: 30 ft radius)			
1.			
2.			
	0 = Total Cover		

% Bare Ground in Herb Stratum 0

Dominance Test worksheet:

Number of Dominant Species That Are OBL, FACW, or FAC (excluding FAC−): _____ (A)

Total Number of Dominant Species Across All Strata: _____ (B)

Percent of Dominant Species That Are OBL, FACW, or FAC: _____ (A/B)

Prevalence Index worksheet:

Total % Cover of:		Multiply by:
OBL species		x 1 = 0
FACW species		x 2 = 0
FAC species		x 3 = 0
FACU species		x 4 = 0
UPL species		x 5 = 0
Column Totals:	0 (A)	0 (B)

Prevalence Index = B/A = NaN

Hydrophytic Vegetation Indicators:

- [ ] 1 - Rapid Test for Hydrophytic Vegetation
- [ ] 2 - Dominance Test is >50%
- [ ] 3 - Prevalence Index is ≤3.0[1]
- [ ] 4 - Morphological Adaptations[1] (Provide supporting data in Remarks or on a separate sheet)
- [ ] Problematic Hydrophytic Vegetation[1] (Explain)

[1]Indicators of hydric soil and wetland hydrology must be present, unless disturbed or problematic.

Hydrophytic Vegetation Present? Yes [ ] No [X]

Remarks:

SOIL

Sampling Point: 137B

Profile Description: (Describe to the depth needed to document the indicator or confirm the absence of indicators.)

Depth (inches)	Matrix Color (moist)	Matrix %	Redox Features Color (moist)	Redox %	Type[1]	Loc[2]	Texture	Remarks
0-10	10YR 4/3	100					L	

[1]Type: C=Concentration, D=Depletion, RM=Reduced Matrix, CS=Covered or Coated Sand Grains. [2]Location: PL=Pore Lining, M=Matrix.

Hydric Soil Indicators: (Applicable to all LRRs, unless otherwise noted.)

- ☐ Histosol (A1)
- ☐ Histic Epipedon (A2)
- ☐ Black Histic (A3)
- ☐ Hydrogen Sulfide (A4)
- ☐ Stratified Layers (A5) (**LRR F**)
- ☐ 1 cm Muck (A9) (**LRR F, G, H**)
- ☐ Depleted Below Dark Surface (A11)
- ☐ Thick Dark Surface (A12)
- ☐ Sandy Mucky Mineral (S1)
- ☐ 2.5 cm Mucky Peat or Peat (S2) (**LRR G, H**)
- ☐ 5 cm Mucky Peat or Peat (S3) (**LRR F**)
- ☐ Sandy Gleyed Matrix (S4)
- ☐ Sandy Redox (S5)
- ☐ Stripped Matrix (S6)
- ☐ Loamy Mucky Mineral (F1)
- ☐ Loamy Gleyed Matrix (F2)
- ☐ Depleted Matrix (F3)
- ☐ Redox Dark Surface (F6)
- ☐ Depleted Dark Surface (F7)
- ☐ Redox Depressions (F8)
- ☐ High Plains Depressions (F16) (**MLRA 72 & 73 of LRR H**)

Indicators for Problematic Hydric Soils[3]:

- ☐ 1 cm Muck (A9) (**LRR I, J**)
- ☐ Coast Prairie Redox (A16) (**LRR F, G, H**)
- ☐ Dark Surface (S7) (**LRR G**)
- ☐ High Plains Depressions (F16) (**LRR H outside of MLRA 72 & 73**)
- ☐ Reduced Vertic (F18)
- ☐ Red Parent Material (TF2)
- ☐ Very Shallow Dark Surface (TF12)
- ☐ Other (Explain in Remarks)

[3]Indicators of hydrophytic vegetation and wetland hydrology must be present, unless disturbed or problematic.

Restrictive Layer (if present):

Type: _____

Depth (inches): _____

Hydric Soil Present? Yes ☐ No ☒

Remarks:

HYDROLOGY

Wetland Hydrology Indicators:

Primary Indicators (minimum of one required; check all that apply)

- ☐ Surface Water (A1)
- ☐ High Water Table (A2)
- ☐ Saturation (A3)
- ☐ Water Marks (B1)
- ☐ Sediment Deposits (B2)
- ☐ Drift Deposits (B3)
- ☐ Algal Mat or Crust (B4)
- ☐ Iron Deposits (B5)
- ☐ Inundation Visible on Aerial Imagery (B7)
- ☐ Water-Stained Leaves (B9)
- ☐ Salt Crust (B11)
- ☐ Aquatic Invertebrates (B13)
- ☐ Hydrogen Sulfide Odor (C1)
- ☐ Dry-Season Water Table (C2)
- ☐ Oxidized Rhizospheres on Living Roots (C3) (**where not tilled**)
- ☐ Presence of Reduced Iron (C4)
- ☐ Thin Muck Surface (C7)
- ☐ Other (Explain in Remarks)

Secondary Indicators (minimum of two required)

- ☐ Surface Soil Cracks (B6)
- ☐ Sparsely Vegetated Concave Surface (B8)
- ☐ Drainage Patterns (B10)
- ☐ Oxidized Rhizospheres on Living Roots (C3) (**where tilled**)
- ☐ Crayfish Burrows (C8)
- ☐ Saturation Visible on Aerial Imagery (C9)
- ☐ Geomorphic Position (D2)
- ☐ FAC-Neutral Test (D5)
- ☐ Frost-Heave Hummocks (D7) (**LRR F**)

Field Observations:

Surface Water Present? Yes ☐ No ☒ Depth (inches): _____

Water Table Present? Yes ☐ No ☒ Depth (inches): _____

Saturation Present? (includes capillary fringe) Yes ☐ No ☒ Depth (inches): _____

Wetland Hydrology Present? Yes ☐ No ☒

Describe Recorded Data (stream gauge, monitoring well, aerial photos, previous inspections), if available:

Remarks:

WETLAND DETERMINATION DATA FORM – Great Plains Region

JM

Project/Site: Cenex Pipeline City/County: Williams Sampling Date: 8/25/2016

Applicant/Owner: Cenex State: ND Sampling Point: 138A

Investigator(s): J. Moss / J. Creuzer Section, Township, Range: S33 T154N R103W

Landform (hillslope, terrace, etc.): Drainage Local relief (concave, convex, none): Concave Slope (%): 1

Subregion (LRR): F Lat: 48.114190 Long: -103.942701 Datum: NAD 83

Soil Map Unit Name: Harriet and Stirum soils, 0 to 2 percent slopes NWI classification: PEM

Are climatic / hydrologic conditions on the site typical for this time of year? Yes [X] No [ ] (If no, explain in Remarks.)

Are Vegetation [ ], Soil [ ], or Hydrology [ ] significantly disturbed? Are "Normal Circumstances" present? Yes [X] No [ ]

Are Vegetation [ ], Soil [ ], or Hydrology [ ] naturally problematic? (If needed, explain any answers in Remarks.)

SUMMARY OF FINDINGS – Attach site map showing sampling point locations, transects, important features, etc.

Hydrophytic Vegetation Present?	Yes [X]	No [ ]	Is the Sampled Area within a Wetland? Yes [X] No [ ]
Hydric Soil Present?	Yes [X]	No [ ]	
Wetland Hydrology Present?	Yes [X]	No [ ]	

Remarks: Area disturbed by livestock

VEGETATION – Use scientific names of plants.

Tree Stratum (Plot size: 30 ft radius)	Absolute % Cover	Dominant Species?	Indicator Status
1.			
2.			
3.			
4.			
	0 = Total Cover		
Sapling/Shrub Stratum (Plot size: 15 ft radius)			
1.			
2.			
3.			
4.			
5.			
	0 = Total Cover		
Herb Stratum (Plot size: 5 ft radius)			
1. Poa Palustris	45	Y	FACW
2. Schoenoplectus pungens	25	Y	OBL
3.			
4.			
5.			
6.			
7.			
8.			
9.			
10.			
	70 = Total Cover		
Woody Vine Stratum (Plot size: 30 ft radius)			
1.			
2.			
	0 = Total Cover		

% Bare Ground in Herb Stratum 30

Dominance Test worksheet:

Number of Dominant Species That Are OBL, FACW, or FAC (excluding FAC−): _____ (A)

Total Number of Dominant Species Across All Strata: _____ (B)

Percent of Dominant Species That Are OBL, FACW, or FAC: _____ (A/B)

Prevalence Index worksheet:

Total % Cover of:	Multiply by:
OBL species	x 1 = 0
FACW species	x 2 = 0
FAC species	x 3 = 0
FACU species	x 4 = 0
UPL species	x 5 = 0
Column Totals: 0 (A)	0 (B)

Prevalence Index = B/A = NaN

Hydrophytic Vegetation Indicators:

- [X] 1 - Rapid Test for Hydrophytic Vegetation
- [ ] 2 - Dominance Test is >50%
- [ ] 3 - Prevalence Index is ≤3.0[1]
- [ ] 4 - Morphological Adaptations[1] (Provide supporting data in Remarks or on a separate sheet)
- [ ] Problematic Hydrophytic Vegetation[1] (Explain)

[1]Indicators of hydric soil and wetland hydrology must be present, unless disturbed or problematic.

Hydrophytic Vegetation Present? Yes [X] No [ ]

Remarks:

SOIL

Sampling Point: N38A

Profile Description: (Describe to the depth needed to document the indicator or confirm the absence of indicators.)

Depth (inches)	Matrix Color (moist)	Matrix %	Redox Features Color (moist)	Redox %	Type[1]	Loc[2]	Texture	Remarks
0-6	7.5YR 4/2	98	10YR 4/4	2	C	M	LS	
0								

[1]Type: C=Concentration, D=Depletion, RM=Reduced Matrix, CS=Covered or Coated Sand Grains. [2]Location: PL=Pore Lining, M=Matrix.

Hydric Soil Indicators: (Applicable to all LRRs, unless otherwise noted.)

- ☐ Histosol (A1)
- ☐ Histic Epipedon (A2)
- ☐ Black Histic (A3)
- ☐ Hydrogen Sulfide (A4)
- ☐ Stratified Layers (A5) (**LRR F**)
- ☐ 1 cm Muck (A9) (**LRR F, G, H**)
- ☐ Depleted Below Dark Surface (A11)
- ☐ Thick Dark Surface (A12)
- ☐ Sandy Mucky Mineral (S1)
- ☐ 2.5 cm Mucky Peat or Peat (S2) (**LRR G, H**)
- ☐ 5 cm Mucky Peat or Peat (S3) (**LRR F**)
- ☐ Sandy Gleyed Matrix (S4)
- ☒ Sandy Redox (S5)
- ☐ Stripped Matrix (S6)
- ☐ Loamy Mucky Mineral (F1)
- ☐ Loamy Gleyed Matrix (F2)
- ☐ Depleted Matrix (F3)
- ☐ Redox Dark Surface (F6)
- ☐ Depleted Dark Surface (F7)
- ☐ Redox Depressions (F8)
- ☐ High Plains Depressions (F16) (**MLRA 72 & 73 of LRR H**)

Indicators for Problematic Hydric Soils[3]:

- ☐ 1 cm Muck (A9) (**LRR I, J**)
- ☐ Coast Prairie Redox (A16) (**LRR F, G, H**)
- ☐ Dark Surface (S7) (**LRR G**)
- ☐ High Plains Depressions (F16) (**LRR H outside of MLRA 72 & 73**)
- ☐ Reduced Vertic (F18)
- ☐ Red Parent Material (TF2)
- ☐ Very Shallow Dark Surface (TF12)
- ☐ Other (Explain in Remarks)

[3]Indicators of hydrophytic vegetation and wetland hydrology must be present, unless disturbed or problematic.

Restrictive Layer (if present):

Type: _____

Depth (inches): _____

Hydric Soil Present? Yes ☒ No ☐

Remarks:

HYDROLOGY

Wetland Hydrology Indicators:

Primary Indicators (minimum of one required; check all that apply)

- ☐ Surface Water (A1)
- ☐ High Water Table (A2)
- ☐ Saturation (A3)
- ☐ Water Marks (B1)
- ☐ Sediment Deposits (B2)
- ☐ Drift Deposits (B3)
- ☐ Algal Mat or Crust (B4)
- ☐ Iron Deposits (B5)
- ☐ Inundation Visible on Aerial Imagery (B7)
- ☐ Water-Stained Leaves (B9)
- ☐ Salt Crust (B11)
- ☐ Aquatic Invertebrates (B13)
- ☐ Hydrogen Sulfide Odor (C1)
- ☐ Dry-Season Water Table (C2)
- ☐ Oxidized Rhizospheres on Living Roots (C3) (**where not tilled**)
- ☐ Presence of Reduced Iron (C4)
- ☐ Thin Muck Surface (C7)
- ☐ Other (Explain in Remarks)

Secondary Indicators (minimum of two required)

- ☐ Surface Soil Cracks (B6)
- ☐ Sparsely Vegetated Concave Surface (B8)
- ☐ Drainage Patterns (B10)
- ☐ Oxidized Rhizospheres on Living Roots (C3) (**where tilled**)
- ☐ Crayfish Burrows (C8)
- ☒ Saturation Visible on Aerial Imagery (C9)
- ☒ Geomorphic Position (D2)
- ☒ FAC-Neutral Test (D5)
- ☐ Frost-Heave Hummocks (D7) (**LRR F**)

Field Observations:

Surface Water Present? Yes ☐ No ☒ Depth (inches): _____

Water Table Present? Yes ☐ No ☒ Depth (inches): _____

Saturation Present? (includes capillary fringe) Yes ☐ No ☒ Depth (inches): _____

Wetland Hydrology Present? Yes ☒ No ☐

Describe Recorded Data (stream gauge, monitoring well, aerial photos, previous inspections), if available:

Remarks:

JM

WETLAND DETERMINATION DATA FORM – Great Plains Region

Project/Site: Cenex pipeline City/County: Williams Sampling Date: 8-25-16

Applicant/Owner: Cenex State: ND Sampling Point: 138B

Investigator(s): J. Moss / J. Creuzer Section, Township, Range: S33 T154N R103W

Landform (hillslope, terrace, etc.): hillslope Local relief (concave, convex, none): Convex Slope (%): 10

Subregion (LRR): F Lat: 48.114239 Long: -103.942651 Datum: NAD 83

Soil Map Unit Name: Harriet and Sirum Soils 0 to 2 Percent Slopes NWI classification: upland

Are climatic / hydrologic conditions on the site typical for this time of year? Yes [X] No [ ] (If no, explain in Remarks.)

Are Vegetation [ ], Soil [ ], or Hydrology [ ] significantly disturbed? Are "Normal Circumstances" present? Yes [Y] No [ ]

Are Vegetation [ ], Soil [ ], or Hydrology [ ] naturally problematic? (If needed, explain any answers in Remarks.)

SUMMARY OF FINDINGS – Attach site map showing sampling point locations, transects, important features, etc.

Hydrophytic Vegetation Present?	Yes [ ]	No [X]	Is the Sampled Area within a Wetland? Yes [ ] No [X]
Hydric Soil Present?	Yes [ ]	No [X]	
Wetland Hydrology Present?	Yes [ ]	No [X]	

Remarks:
area disturbed by livestock

VEGETATION – Use scientific names of plants.

Tree Stratum (Plot size: 30 ft radius)	Absolute % Cover	Dominant Species?	Indicator Status
1.			
2.			
3.			
4.			
	0 = Total Cover		

Sapling/Shrub Stratum (Plot size: 15 ft radius)			
1.			
2.			
3.			
4.			
5.			
	0 = Total Cover		

Herb Stratum (Plot size: 5 ft radius)			
1. Andropogon gerardi	30	Y	FACU
2. Schizachyrium scoparium	30	Y	FACU
3. Bromus inermis	20	Y	UPL
4. Helianthus maximiliani	15	Y	FACU
5. Psoralidium tenuiflorum	5	N	UPL
6.			
7.			
8.			
9.			
10.			
	0 100 = Total Cover		

Woody Vine Stratum (Plot size: 30 ft radius)			
1.			
2.			
	0 = Total Cover		

% Bare Ground in Herb Stratum 0

Dominance Test worksheet:

Number of Dominant Species That Are OBL, FACW, or FAC (excluding FAC−): _____ (A)

Total Number of Dominant Species Across All Strata: _____ (B)

Percent of Dominant Species That Are OBL, FACW, or FAC: _____ (A/B)

Prevalence Index worksheet:

Total % Cover of:		Multiply by:
OBL species		x 1 = 0
FACW species		x 2 = 0
FAC species		x 3 = 0
FACU species		x 4 = 0
UPL species		x 5 = 0
Column Totals:	0 (A)	0 (B)

Prevalence Index = B/A = NaN

Hydrophytic Vegetation Indicators:

- [ ] 1 - Rapid Test for Hydrophytic Vegetation
- [ ] 2 - Dominance Test is >50%
- [ ] 3 - Prevalence Index is ≤3.0[1]
- [ ] 4 - Morphological Adaptations[1] (Provide supporting data in Remarks or on a separate sheet)
- [ ] Problematic Hydrophytic Vegetation[1] (Explain)

[1]Indicators of hydric soil and wetland hydrology must be present, unless disturbed or problematic.

Hydrophytic Vegetation Present? Yes [ ] No [X]

Remarks:

SOIL

Sampling Point: 138B

Profile Description: (Describe to the depth needed to document the indicator or confirm the absence of indicators.)

Depth (inches)	Matrix Color (moist)	Matrix %	Redox Features Color (moist)	Redox %	Type[1]	Loc[2]	Texture	Remarks
0-8	10YR 5/4	100					SL	

[1]Type: C=Concentration, D=Depletion, RM=Reduced Matrix, CS=Covered or Coated Sand Grains. [2]Location: PL=Pore Lining, M=Matrix.

Hydric Soil Indicators: (Applicable to all LRRs, unless otherwise noted.)

- ☐ Histosol (A1)
- ☐ Histic Epipedon (A2)
- ☐ Black Histic (A3)
- ☐ Hydrogen Sulfide (A4)
- ☐ Stratified Layers (A5) **(LRR F)**
- ☐ 1 cm Muck (A9) **(LRR F, G, H)**
- ☐ Depleted Below Dark Surface (A11)
- ☐ Thick Dark Surface (A12)
- ☐ Sandy Mucky Mineral (S1)
- ☐ 2.5 cm Mucky Peat or Peat (S2) **(LRR G, H)**
- ☐ 5 cm Mucky Peat or Peat (S3) **(LRR F)**
- ☐ Sandy Gleyed Matrix (S4)
- ☐ Sandy Redox (S5)
- ☐ Stripped Matrix (S6)
- ☐ Loamy Mucky Mineral (F1)
- ☐ Loamy Gleyed Matrix (F2)
- ☐ Depleted Matrix (F3)
- ☐ Redox Dark Surface (F6)
- ☐ Depleted Dark Surface (F7)
- ☐ Redox Depressions (F8)
- ☐ High Plains Depressions (F16) **(MLRA 72 & 73 of LRR H)**

Indicators for Problematic Hydric Soils[3]:

- ☐ 1 cm Muck (A9) **(LRR I, J)**
- ☐ Coast Prairie Redox (A16) **(LRR F, G, H)**
- ☐ Dark Surface (S7) **(LRR G)**
- ☐ High Plains Depressions (F16) **(LRR H outside of MLRA 72 & 73)**
- ☐ Reduced Vertic (F18)
- ☐ Red Parent Material (TF2)
- ☐ Very Shallow Dark Surface (TF12)
- ☐ Other (Explain in Remarks)

[3]Indicators of hydrophytic vegetation and wetland hydrology must be present, unless disturbed or problematic.

Restrictive Layer (if present):

Type: _____

Depth (inches): _____

Hydric Soil Present? Yes ☐ No ☒

Remarks:

HYDROLOGY

Wetland Hydrology Indicators:

Primary Indicators (minimum of one required; check all that apply)

- ☐ Surface Water (A1)
- ☐ High Water Table (A2)
- ☐ Saturation (A3)
- ☐ Water Marks (B1)
- ☐ Sediment Deposits (B2)
- ☐ Drift Deposits (B3)
- ☐ Algal Mat or Crust (B4)
- ☐ Iron Deposits (B5)
- ☐ Inundation Visible on Aerial Imagery (B7)
- ☐ Water-Stained Leaves (B9)
- ☐ Salt Crust (B11)
- ☐ Aquatic Invertebrates (B13)
- ☐ Hydrogen Sulfide Odor (C1)
- ☐ Dry-Season Water Table (C2)
- ☐ Oxidized Rhizospheres on Living Roots (C3) **(where not tilled)**
- ☐ Presence of Reduced Iron (C4)
- ☐ Thin Muck Surface (C7)
- ☐ Other (Explain in Remarks)

Secondary Indicators (minimum of two required)

- ☐ Surface Soil Cracks (B6)
- ☐ Sparsely Vegetated Concave Surface (B8)
- ☐ Drainage Patterns (B10)
- ☐ Oxidized Rhizospheres on Living Roots (C3) **(where tilled)**
- ☐ Crayfish Burrows (C8)
- ☐ Saturation Visible on Aerial Imagery (C9)
- ☐ Geomorphic Position (D2)
- ☐ FAC-Neutral Test (D5)
- ☐ Frost-Heave Hummocks (D7) **(LRR F)**

Field Observations:

Surface Water Present? Yes ☐ No ☒ Depth (inches): _____

Water Table Present? Yes ☐ No ☒ Depth (inches): _____

Saturation Present? (includes capillary fringe) Yes ☐ No ☒ Depth (inches): _____

Wetland Hydrology Present? Yes ☐ No ☒

Describe Recorded Data (stream gauge, monitoring well, aerial photos, previous inspections), if available:

Remarks:

WETLAND DETERMINATION DATA FORM – Great Plains Region

JM

Project/Site: Cenex pipeline City/County: Williams Sampling Date: 8/25

Applicant/Owner: Cenex State: ND Sampling Point: 139A

Investigator(s): J. Moss/ J. Crenzer Section, Township, Range: S33 T154N R103W

Landform (hillslope, terrace, etc.): Drainage Local relief (concave, convex, none): Concave Slope (%): 3

Subregion (LRR): F Lat: 48.120111 Long: -103.940694 Datum: NAD 83

Soil Map Unit Name: Harriet and Stirum soils 0 to 2 percent slopes NWI classification: CEM

Are climatic / hydrologic conditions on the site typical for this time of year? Yes [X] No [ ] (If no, explain in Remarks.)

Are Vegetation [ ], Soil [ ], or Hydrology [ ] significantly disturbed? Are "Normal Circumstances" present? Yes [X] No [ ]

Are Vegetation [ ], Soil [ ], or Hydrology [ ] naturally problematic? (If needed, explain any answers in Remarks.)

SUMMARY OF FINDINGS – Attach site map showing sampling point locations, transects, important features, etc.

Hydrophytic Vegetation Present?	Yes [X]	No [ ]
Hydric Soil Present?	Yes [X]	No [ ]
Wetland Hydrology Present?	Yes [X]	No [ ]

Is the Sampled Area within a Wetland? Yes [X] No [ ]

Remarks:

VEGETATION – Use scientific names of plants.

Tree Stratum (Plot size: 30 ft radius)	Absolute % Cover	Dominant Species?	Indicator Status
1.			
2.			
3.			
4.			
	0 = Total Cover		
Sapling/Shrub Stratum (Plot size: 15 ft radius)			
1.			
2.			
3.			
4.			
5.			
	0 = Total Cover		
Herb Stratum (Plot size: 5 ft radius)			
1. Spartina pectinata	70	Y	FACW
2. typha x glauca	15	N	FACW
3.			
4.			
5.			
6.			
7.			
8.			
9.			
10.			
	085 = Total Cover		
Woody Vine Stratum (Plot size: 30 ft radius)			
1.			
2.			
	0 = Total Cover		

% Bare Ground in Herb Stratum 15

Dominance Test worksheet:

Number of Dominant Species That Are OBL, FACW, or FAC (excluding FAC−): _____ (A)

Total Number of Dominant Species Across All Strata: _____ (B)

Percent of Dominant Species That Are OBL, FACW, or FAC: _____ (A/B)

Prevalence Index worksheet:

Total % Cover of:	Multiply by:
OBL species	x 1 = 0
FACW species	x 2 = 0
FAC species	x 3 = 0
FACU species	x 4 = 0
UPL species	x 5 = 0
Column Totals: 0 (A)	0 (B)

Prevalence Index = B/A = NaN

Hydrophytic Vegetation Indicators:

- [X] 1 - Rapid Test for Hydrophytic Vegetation
- [ ] 2 - Dominance Test is >50%
- [ ] 3 - Prevalence Index is ≤3.0[1]
- [ ] 4 - Morphological Adaptations[1] (Provide supporting data in Remarks or on a separate sheet)
- [ ] Problematic Hydrophytic Vegetation[1] (Explain)

[1]Indicators of hydric soil and wetland hydrology must be present, unless disturbed or problematic.

Hydrophytic Vegetation Present? Yes [X] No [ ]

Remarks:

SOIL

Sampling Point: 139A

Profile Description: (Describe to the depth needed to document the indicator or confirm the absence of indicators.)

Depth (inches)	Matrix Color (moist)	Matrix %	Redox Features Color (moist)	Redox %	Type[1]	Loc[2]	Texture	Remarks
0-5	10YR 2/2	100					CL	
5-12	10YR 2/2	92	10YR 4/6	8	C	PL/M	CL	

[1]Type: C=Concentration, D=Depletion, RM=Reduced Matrix, CS=Covered or Coated Sand Grains. [2]Location: PL=Pore Lining, M=Matrix.

Hydric Soil Indicators: (Applicable to all LRRs, unless otherwise noted.)

- ☐ Histosol (A1)
- ☐ Histic Epipedon (A2)
- ☐ Black Histic (A3)
- ☐ Hydrogen Sulfide (A4)
- ☐ Stratified Layers (A5) (**LRR F**)
- ☐ 1 cm Muck (A9) (**LRR F, G, H**)
- ☐ Depleted Below Dark Surface (A11)
- ☐ Thick Dark Surface (A12)
- ☐ Sandy Mucky Mineral (S1)
- ☐ 2.5 cm Mucky Peat or Peat (S2) (**LRR G, H**)
- ☐ 5 cm Mucky Peat or Peat (S3) (**LRR F**)
- ☐ Sandy Gleyed Matrix (S4)
- ☐ Sandy Redox (S5)
- ☐ Stripped Matrix (S6)
- ☐ Loamy Mucky Mineral (F1)
- ☐ Loamy Gleyed Matrix (F2)
- ☐ Depleted Matrix (F3)
- ☒ Redox Dark Surface (F6)
- ☐ Depleted Dark Surface (F7)
- ☐ Redox Depressions (F8)
- ☐ High Plains Depressions (F16) (**MLRA 72 & 73 of LRR H**)

Indicators for Problematic Hydric Soils[3]:

- ☐ 1 cm Muck (A9) (**LRR I, J**)
- ☐ Coast Prairie Redox (A16) (**LRR F, G, H**)
- ☐ Dark Surface (S7) (**LRR G**)
- ☐ High Plains Depressions (F16) (**LRR H outside of MLRA 72 & 73**)
- ☐ Reduced Vertic (F18)
- ☐ Red Parent Material (TF2)
- ☐ Very Shallow Dark Surface (TF12)
- ☐ Other (Explain in Remarks)

[3]Indicators of hydrophytic vegetation and wetland hydrology must be present, unless disturbed or problematic.

Restrictive Layer (if present):

Type: _____

Depth (inches): _____

Hydric Soil Present? Yes ☒ No ☐

Remarks:

HYDROLOGY

Wetland Hydrology Indicators:

Primary Indicators (minimum of one required; check all that apply)

- ☐ Surface Water (A1)
- ☐ High Water Table (A2)
- ☐ Saturation (A3)
- ☐ Water Marks (B1)
- ☐ Sediment Deposits (B2)
- ☐ Drift Deposits (B3)
- ☐ Algal Mat or Crust (B4)
- ☐ Iron Deposits (B5)
- ☐ Inundation Visible on Aerial Imagery (B7)
- ☐ Water-Stained Leaves (B9)
- ☐ Salt Crust (B11)
- ☐ Aquatic Invertebrates (B13)
- ☐ Hydrogen Sulfide Odor (C1)
- ☐ Dry-Season Water Table (C2)
- ☐ Oxidized Rhizospheres on Living Roots (C3) (**where not tilled**)
- ☐ Presence of Reduced Iron (C4)
- ☐ Thin Muck Surface (C7)
- ☐ Other (Explain in Remarks)

Secondary Indicators (minimum of two required)

- ☐ Surface Soil Cracks (B6)
- ☐ Sparsely Vegetated Concave Surface (B8)
- ☐ Drainage Patterns (B10)
- ☐ Oxidized Rhizospheres on Living Roots (C3) (**where tilled**)
- ☐ Crayfish Burrows (C8)
- ☒ Saturation Visible on Aerial Imagery (C9)
- ☒ Geomorphic Position (D2)
- ☒ FAC-Neutral Test (D5)
- ☐ Frost-Heave Hummocks (D7) (**LRR F**)

Field Observations:

Surface Water Present? Yes ☐ No ☒ Depth (inches): _____

Water Table Present? Yes ☐ No ☒ Depth (inches): _____

Saturation Present? (includes capillary fringe) Yes ☐ No ☒ Depth (inches): _____

Wetland Hydrology Present? Yes ☒ No ☐

Describe Recorded Data (stream gauge, monitoring well, aerial photos, previous inspections), if available:

Remarks:

JM

WETLAND DETERMINATION DATA FORM – Great Plains Region

Project/Site: Cenex pipeline City/County: Williams Sampling Date: 8-25-16

Applicant/Owner: Cenex State: ND Sampling Point: 1398

Investigator(s): J Moss / J. Creuzer Section, Township, Range: S33 T154N R103W

Landform (hillslope, terrace, etc.): hillslope Local relief (concave, convex, none): Convex Slope (%): 5

Subregion (LRR): F Lat: 48.120083 Long: -103.940775 Datum: NAD 83

Soil Map Unit Name: Harriet and Stirum Soils 0 to 2 percent slopes NWI classification: Upland

Are climatic / hydrologic conditions on the site typical for this time of year? Yes [X] No [ ] (If no, explain in Remarks.)

Are Vegetation [ ], Soil [ ], or Hydrology [ ] significantly disturbed? Are "Normal Circumstances" present? Yes [X] No [ ]

Are Vegetation [ ], Soil [ ], or Hydrology [ ] naturally problematic? (If needed, explain any answers in Remarks.)

SUMMARY OF FINDINGS – Attach site map showing sampling point locations, transects, important features, etc.

Hydrophytic Vegetation Present?	Yes [ ]	No [X]	**Is the Sampled Area within a Wetland?** Yes [ ] No [X]
Hydric Soil Present?	Yes [ ]	No [X]	
Wetland Hydrology Present?	Yes [ ]	No [X]	

Remarks:

VEGETATION – Use scientific names of plants.

Tree Stratum (Plot size: 30 ft radius)	Absolute % Cover	Dominant Species?	Indicator Status
1.			
2.			
3.			
4.			
	0 = Total Cover		
Sapling/Shrub Stratum (Plot size: 15 ft radius)			
1.			
2.			
3.			
4.			
5.			
	0 = Total Cover		
Herb Stratum (Plot size: 5 ft radius)			
1. Bromus inermis	60	Y	UPL
2. Symphoricarpos occidentalis	40	Y	UPL
3.			
4.			
5.			
6.			
7.			
8.			
9.			
10.			
	0 /100 = Total Cover		
Woody Vine Stratum (Plot size: 30 ft radius)			
1.			
2.			
	0 = Total Cover		

% Bare Ground in Herb Stratum 0

Dominance Test worksheet:

Number of Dominant Species That Are OBL, FACW, or FAC (excluding FAC−): _____ (A)

Total Number of Dominant Species Across All Strata: _____ (B)

Percent of Dominant Species That Are OBL, FACW, or FAC: _____ (A/B)

Prevalence Index worksheet:

Total % Cover of:		Multiply by:
OBL species		x 1 = 0
FACW species		x 2 = 0
FAC species		x 3 = 0
FACU species		x 4 = 0
UPL species		x 5 = 0
Column Totals:	0 (A)	0 (B)

Prevalence Index = B/A = NaN

Hydrophytic Vegetation Indicators:

- [ ] 1 - Rapid Test for Hydrophytic Vegetation
- [ ] 2 - Dominance Test is >50%
- [ ] 3 - Prevalence Index is ≤3.0[1]
- [ ] 4 - Morphological Adaptations[1] (Provide supporting data in Remarks or on a separate sheet)
- [ ] Problematic Hydrophytic Vegetation[1] (Explain)

[1]Indicators of hydric soil and wetland hydrology must be present, unless disturbed or problematic.

Hydrophytic Vegetation Present? Yes [ ] No [X]

Remarks:

SOIL

Sampling Point: 139B

Profile Description: (Describe to the depth needed to document the indicator or confirm the absence of indicators.)

Depth (inches)	Matrix Color (moist)	Matrix %	Redox Features Color (moist)	Redox %	Type[1]	Loc[2]	Texture	Remarks
0-10	10YR 3/3	100					CL	

[1]Type: C=Concentration, D=Depletion, RM=Reduced Matrix, CS=Covered or Coated Sand Grains. [2]Location: PL=Pore Lining, M=Matrix.

Hydric Soil Indicators: (Applicable to all LRRs, unless otherwise noted.)

- ☐ Histosol (A1)
- ☐ Histic Epipedon (A2)
- ☐ Black Histic (A3)
- ☐ Hydrogen Sulfide (A4)
- ☐ Stratified Layers (A5) **(LRR F)**
- ☐ 1 cm Muck (A9) **(LRR F, G, H)**
- ☐ Depleted Below Dark Surface (A11)
- ☐ Thick Dark Surface (A12)
- ☐ Sandy Mucky Mineral (S1)
- ☐ 2.5 cm Mucky Peat or Peat (S2) **(LRR G, H)**
- ☐ 5 cm Mucky Peat or Peat (S3) **(LRR F)**
- ☐ Sandy Gleyed Matrix (S4)
- ☐ Sandy Redox (S5)
- ☐ Stripped Matrix (S6)
- ☐ Loamy Mucky Mineral (F1)
- ☐ Loamy Gleyed Matrix (F2)
- ☐ Depleted Matrix (F3)
- ☐ Redox Dark Surface (F6)
- ☐ Depleted Dark Surface (F7)
- ☐ Redox Depressions (F8)
- ☐ High Plains Depressions (F16) **(MLRA 72 & 73 of LRR H)**

Indicators for Problematic Hydric Soils[3]:

- ☐ 1 cm Muck (A9) **(LRR I, J)**
- ☐ Coast Prairie Redox (A16) **(LRR F, G, H)**
- ☐ Dark Surface (S7) **(LRR G)**
- ☐ High Plains Depressions (F16) **(LRR H outside of MLRA 72 & 73)**
- ☐ Reduced Vertic (F18)
- ☐ Red Parent Material (TF2)
- ☐ Very Shallow Dark Surface (TF12)
- ☐ Other (Explain in Remarks)

[3]Indicators of hydrophytic vegetation and wetland hydrology must be present, unless disturbed or problematic.

Restrictive Layer (if present):

Type: _____

Depth (inches): _____

Hydric Soil Present? Yes ☐ No ☒

Remarks:

HYDROLOGY

Wetland Hydrology Indicators:

Primary Indicators (minimum of one required; check all that apply)

- ☐ Surface Water (A1)
- ☐ High Water Table (A2)
- ☐ Saturation (A3)
- ☐ Water Marks (B1)
- ☐ Sediment Deposits (B2)
- ☐ Drift Deposits (B3)
- ☐ Algal Mat or Crust (B4)
- ☐ Iron Deposits (B5)
- ☐ Inundation Visible on Aerial Imagery (B7)
- ☐ Water-Stained Leaves (B9)
- ☐ Salt Crust (B11)
- ☐ Aquatic Invertebrates (B13)
- ☐ Hydrogen Sulfide Odor (C1)
- ☐ Dry-Season Water Table (C2)
- ☐ Oxidized Rhizospheres on Living Roots (C3) **(where not tilled)**
- ☐ Presence of Reduced Iron (C4)
- ☐ Thin Muck Surface (C7)
- ☐ Other (Explain in Remarks)

Secondary Indicators (minimum of two required)

- ☐ Surface Soil Cracks (B6)
- ☐ Sparsely Vegetated Concave Surface (B8)
- ☐ Drainage Patterns (B10)
- ☐ Oxidized Rhizospheres on Living Roots (C3) **(where tilled)**
- ☐ Crayfish Burrows (C8)
- ☐ Saturation Visible on Aerial Imagery (C9)
- ☐ Geomorphic Position (D2)
- ☐ FAC-Neutral Test (D5)
- ☐ Frost-Heave Hummocks (D7) **(LRR F)**

Field Observations:

Surface Water Present? Yes ☐ No ☒ Depth (inches): _____

Water Table Present? Yes ☐ No ☒ Depth (inches): _____

Saturation Present? (includes capillary fringe) Yes ☐ No ☒ Depth (inches): _____

Wetland Hydrology Present? Yes ☐ No ☒

Describe Recorded Data (stream gauge, monitoring well, aerial photos, previous inspections), if available:

Remarks:

1W

KR

WETLAND DETERMINATION DATA FORM – Great Plains Region

Project/Site: Cenex City/County: Williams Sampling Date: 7/18/16

Applicant/Owner: Cenex State: ND Sampling Point: 1W

Investigator(s): K. Rude, J. Lardy Section, Township, Range: Sec 36, T156N, R98W

Landform (hillslope, terrace, etc.): Ditch Local relief (concave, convex, none): Concave Slope (%): 1%

Subregion (LRR): F Lat: 48.2986259 Long: -103.2369 Datum: NAD 83

Soil Map Unit Name: Williams-Bowbells Loams NWI classification: PEMAx

Are climatic / hydrologic conditions on the site typical for this time of year? Yes [X] No [ ] (If no, explain in Remarks.)

Are Vegetation [ ], Soil [ ], or Hydrology [ ] significantly disturbed? N Are "Normal Circumstances" present? Yes [X] No [ ]

Are Vegetation [ ], Soil [ ], or Hydrology [ ] naturally problematic? N (If needed, explain any answers in Remarks.)

SUMMARY OF FINDINGS – Attach site map showing sampling point locations, transects, important features, etc.

Hydrophytic Vegetation Present?	Yes [X]	No [ ]	**Is the Sampled Area within a Wetland?** Yes [X] No [ ]
Hydric Soil Present?	Yes [X]	No [ ]	
Wetland Hydrology Present?	Yes [X]	No [ ]	

Remarks: 101-0499-N

VEGETATION – Use scientific names of plants.

Tree Stratum (Plot size: 30 ft radius)	Absolute % Cover	Dominant Species?	Indicator Status
1.			
2.			
3.			
4.			
	0 = Total Cover		
Sapling/Shrub Stratum (Plot size: 15 ft radius)			
1.			
2.			
3.			
4.			
5.			
	0 = Total Cover		
Herb Stratum (Plot size: 5 ft radius)			
1. Typha spp.	60	Y	OBL
2. Phalaris arundinacea	20	Y	FACW
3. Hordeum jubatum	15	N	FACW
4. Carex crispa	5	N	FAC
5.			
6.			
7.			
8.			
9.			
10.			
	100 = Total Cover		
Woody Vine Stratum (Plot size: 30 ft radius)			
1.			
2.			
	0 = Total Cover		

% Bare Ground in Herb Stratum 0

Dominance Test worksheet:

Number of Dominant Species That Are OBL, FACW, or FAC (excluding FAC−): _____ (A)

Total Number of Dominant Species Across All Strata: _____ (B)

Percent of Dominant Species That Are OBL, FACW, or FAC: _____ (A/B)

Prevalence Index worksheet:

Total % Cover of:		Multiply by:
OBL species		x 1 = 0
FACW species		x 2 = 0
FAC species		x 3 = 0
FACU species		x 4 = 0
UPL species		x 5 = 0
Column Totals:	0 (A)	0 (B)

Prevalence Index = B/A = NaN

Hydrophytic Vegetation Indicators:

- [X] 1 - Rapid Test for Hydrophytic Vegetation
- [ ] 2 - Dominance Test is >50%
- [ ] 3 - Prevalence Index is ≤3.0[1]
- [ ] 4 - Morphological Adaptations[1] (Provide supporting data in Remarks or on a separate sheet)
- [ ] Problematic Hydrophytic Vegetation[1] (Explain)

[1]Indicators of hydric soil and wetland hydrology must be present, unless disturbed or problematic.

Hydrophytic Vegetation Present? Yes [X] No [ ]

Remarks:

1W-99

SOIL

Sampling Point: 1W

Profile Description: (Describe to the depth needed to document the indicator or confirm the absence of indicators.)

Depth (inches)	Matrix Color (moist)	Matrix %	Redox Features Color (moist)	Redox %	Type[1]	Loc[2]	Texture	Remarks
0-5	10YR 2/1	100					SiL	
5-10	10YR 2/1	70	10YR 4/4	5	C	PL	SiL	
	10YR 4/1	25					SiL	
10-14	10YR 4/1	20	10YR 4/4	5	C	PL	SiCL	
	10YR 5/1	75					SiCL	

[1]Type: C=Concentration, D=Depletion, RM=Reduced Matrix, CS=Covered or Coated Sand Grains. [2]Location: PL=Pore Lining, M=Matrix.

Hydric Soil Indicators: (Applicable to all LRRs, unless otherwise noted.)

- ☐ Histosol (A1)
- ☐ Histic Epipedon (A2)
- ☐ Black Histic (A3)
- ☐ Hydrogen Sulfide (A4)
- ☐ Stratified Layers (A5) (**LRR F**)
- ☐ 1 cm Muck (A9) (**LRR F, G, H**)
- ☐ Depleted Below Dark Surface (A11)
- ☐ Thick Dark Surface (A12)
- ☐ Sandy Mucky Mineral (S1)
- ☐ 2.5 cm Mucky Peat or Peat (S2) (**LRR G, H**)
- ☐ 5 cm Mucky Peat or Peat (S3) (**LRR F**)
- ☐ Sandy Gleyed Matrix (S4)
- ☐ Sandy Redox (S5)
- ☐ Stripped Matrix (S6)
- ☐ Loamy Mucky Mineral (F1)
- ☐ Loamy Gleyed Matrix (F2)
- ☒ Depleted Matrix (F3)
- ☒ Redox Dark Surface (F6)
- ☐ Depleted Dark Surface (F7)
- ☐ Redox Depressions (F8)
- ☐ High Plains Depressions (F16) (**MLRA 72 & 73 of LRR H**)

Indicators for Problematic Hydric Soils[3]:

- ☐ 1 cm Muck (A9) (**LRR I, J**)
- ☐ Coast Prairie Redox (A16) (**LRR F, G, H**)
- ☐ Dark Surface (S7) (**LRR G**)
- ☐ High Plains Depressions (F16) (**LRR H outside of MLRA 72 & 73**)
- ☐ Reduced Vertic (F18)
- ☐ Red Parent Material (TF2)
- ☐ Very Shallow Dark Surface (TF12)
- ☐ Other (Explain in Remarks)

[3]Indicators of hydrophytic vegetation and wetland hydrology must be present, unless disturbed or problematic.

Restrictive Layer (if present):

Type: _____

Depth (inches): _____

Hydric Soil Present? Yes ☒ No ☐

Remarks:

HYDROLOGY

Wetland Hydrology Indicators:

Primary Indicators (minimum of one required; check all that apply)

- ☐ Surface Water (A1)
- ☐ High Water Table (A2)
- ☒ Saturation (A3)
- ☐ Water Marks (B1)
- ☐ Sediment Deposits (B2)
- ☐ Drift Deposits (B3)
- ☐ Algal Mat or Crust (B4)
- ☐ Iron Deposits (B5)
- ☐ Inundation Visible on Aerial Imagery (B7)
- ☐ Water-Stained Leaves (B9)
- ☐ Salt Crust (B11)
- ☐ Aquatic Invertebrates (B13)
- ☒ Hydrogen Sulfide Odor (C1)
- ☐ Dry-Season Water Table (C2)
- ☐ Oxidized Rhizospheres on Living Roots (C3) (**where not tilled**)
- ☐ Presence of Reduced Iron (C4)
- ☐ Thin Muck Surface (C7)
- ☐ Other (Explain in Remarks)

Secondary Indicators (minimum of two required)

- ☐ Surface Soil Cracks (B6)
- ☐ Sparsely Vegetated Concave Surface (B8)
- ☐ Drainage Patterns (B10)
- ☐ Oxidized Rhizospheres on Living Roots (C3) (**where tilled**)
- ☐ Crayfish Burrows (C8)
- ☐ Saturation Visible on Aerial Imagery (C9)
- ☒ Geomorphic Position (D2)
- ☒ FAC-Neutral Test (D5)
- ☐ Frost-Heave Hummocks (D7) (**LRR F**)

Field Observations:

Surface Water Present? Yes ☐ No ☒ Depth (inches): _____

Water Table Present? Yes ☒ No ☐ Depth (inches): 5-10

Saturation Present? (includes capillary fringe) Yes ☒ No ☐ Depth (inches): 2-10

Wetland Hydrology Present? Yes ☒ No ☐

Describe Recorded Data (stream gauge, monitoring well, aerial photos, previous inspections), if available:

Remarks:

1UP- B

KR

WETLAND DETERMINATION DATA FORM – Great Plains Region

Project/Site: Cenex City/County: Williams Sampling Date: 7/18/16

Applicant/Owner: Cenex State: ND Sampling Point: 1UP

Investigator(s): E. Rude, J. Lardy Section, Township, Range: 36, T156N, R98W

Landform (hillslope, terrace, etc.): Terrace Local relief (concave, convex, none): Convex Slope (%): 2%

Subregion (LRR): F Lat: 48.298558 Long: -103.286922 Datum: NAD 83

Soil Map Unit Name: Williams-Bowbells loams NWI classification: Upland

Are climatic / hydrologic conditions on the site typical for this time of year? Yes [X] No [ ] (If no, explain in Remarks.)

Are Vegetation [ ], Soil [ ], or Hydrology [ ] significantly disturbed? N Are "Normal Circumstances" present? Yes [X] No [ ]

Are Vegetation [ ], Soil [ ], or Hydrology [ ] naturally problematic? N (If needed, explain any answers in Remarks.)

SUMMARY OF FINDINGS – Attach site map showing sampling point locations, transects, important features, etc.

Hydrophytic Vegetation Present?	Yes [ ]	No [X]	**Is the Sampled Area within a Wetland?** Yes [ ] No [X]
Hydric Soil Present?	Yes [ ]	No [X]	
Wetland Hydrology Present?	Yes [ ]	No [X]	

Remarks:

VEGETATION – Use scientific names of plants.

Tree Stratum (Plot size: 30 ft radius)	Absolute % Cover	Dominant Species?	Indicator Status
1.			
2.			
3.			
4.			
	0 = Total Cover		
Sapling/Shrub Stratum (Plot size: 15 ft radius)			
1.			
2.			
3.			
4.			
5.			
	0 = Total Cover		
Herb Stratum (Plot size: 5 ft radius)			
1. Bromus inermis	50	Y	UPL
2. Poa pratensis	50	Y	FACU
3.			
4.			
5.			
6.			
7.			
8.			
9.			
10.			
	0/100 = Total Cover		
Woody Vine Stratum (Plot size: 30 ft radius)			
1.			
2.			
	0 = Total Cover		

% Bare Ground in Herb Stratum 0

Dominance Test worksheet:

Number of Dominant Species That Are OBL, FACW, or FAC (excluding FAC−): _____ (A)

Total Number of Dominant Species Across All Strata: _____ (B)

Percent of Dominant Species That Are OBL, FACW, or FAC: _____ (A/B)

Prevalence Index worksheet:

Total % Cover of:		Multiply by:
OBL species		x 1 = 0
FACW species		x 2 = 0
FAC species		x 3 = 0
FACU species		x 4 = 0
UPL species		x 5 = 0
Column Totals:	0 (A)	0 (B)

Prevalence Index = B/A = NaN

Hydrophytic Vegetation Indicators:

- [ ] 1 - Rapid Test for Hydrophytic Vegetation
- [ ] 2 - Dominance Test is >50%
- [ ] 3 - Prevalence Index is ≤3.0[1]
- [ ] 4 - Morphological Adaptations[1] (Provide supporting data in Remarks or on a separate sheet)
- [ ] Problematic Hydrophytic Vegetation[1] (Explain)

[1]Indicators of hydric soil and wetland hydrology must be present, unless disturbed or problematic.

Hydrophytic Vegetation Present? Yes [ ] No [X]

Remarks:

1 UP-98

SOIL

Sampling Point: 1UP

Profile Description: (Describe to the depth needed to document the indicator or confirm the absence of indicators.)

Depth (inches)	Matrix Color (moist)	Matrix %	Redox Features Color (moist)	Redox %	Type[1]	Loc[2]	Texture	Remarks
0-5	10YR							
5-12								

[1]Type: C=Concentration, D=Depletion, RM=Reduced Matrix, CS=Covered or Coated Sand Grains. [2]Location: PL=Pore Lining, M=Matrix.

Hydric Soil Indicators: (Applicable to all LRRs, unless otherwise noted.)

- ☐ Histosol (A1)
- ☐ Histic Epipedon (A2)
- ☐ Black Histic (A3)
- ☐ Hydrogen Sulfide (A4)
- ☐ Stratified Layers (A5) **(LRR F)**
- ☐ 1 cm Muck (A9) **(LRR F, G, H)**
- ☐ Depleted Below Dark Surface (A11)
- ☐ Thick Dark Surface (A12)
- ☐ Sandy Mucky Mineral (S1)
- ☐ 2.5 cm Mucky Peat or Peat (S2) **(LRR G, H)**
- ☐ 5 cm Mucky Peat or Peat (S3) **(LRR F)**
- ☐ Sandy Gleyed Matrix (S4)
- ☐ Sandy Redox (S5)
- ☐ Stripped Matrix (S6)
- ☐ Loamy Mucky Mineral (F1)
- ☐ Loamy Gleyed Matrix (F2)
- ☐ Depleted Matrix (F3)
- ☐ Redox Dark Surface (F6)
- ☐ Depleted Dark Surface (F7)
- ☐ Redox Depressions (F8)
- ☐ High Plains Depressions (F16) **(MLRA 72 & 73 of LRR H)**

Indicators for Problematic Hydric Soils[3]:

- ☐ 1 cm Muck (A9) **(LRR I, J)**
- ☐ Coast Prairie Redox (A16) **(LRR F, G, H)**
- ☐ Dark Surface (S7) **(LRR G)**
- ☐ High Plains Depressions (F16) **(LRR H outside of MLRA 72 & 73)**
- ☐ Reduced Vertic (F18)
- ☐ Red Parent Material (TF2)
- ☐ Very Shallow Dark Surface (TF12)
- ☐ Other (Explain in Remarks)

[3]Indicators of hydrophytic vegetation and wetland hydrology must be present, unless disturbed or problematic.

Restrictive Layer (if present):

Type: _____

Depth (inches): _____

Hydric Soil Present? Yes ☐ No ☐

Remarks:

HYDROLOGY

Wetland Hydrology Indicators:

Primary Indicators (minimum of one required; check all that apply)

- ☐ Surface Water (A1)
- ☐ High Water Table (A2)
- ☐ Saturation (A3)
- ☐ Water Marks (B1)
- ☐ Sediment Deposits (B2)
- ☐ Drift Deposits (B3)
- ☐ Algal Mat or Crust (B4)
- ☐ Iron Deposits (B5)
- ☐ Inundation Visible on Aerial Imagery (B7)
- ☐ Water-Stained Leaves (B9)
- ☐ Salt Crust (B11)
- ☐ Aquatic Invertebrates (B13)
- ☐ Hydrogen Sulfide Odor (C1)
- ☐ Dry-Season Water Table (C2)
- ☐ Oxidized Rhizospheres on Living Roots (C3) **(where not tilled)**
- ☐ Presence of Reduced Iron (C4)
- ☐ Thin Muck Surface (C7)
- ☐ Other (Explain in Remarks)

Secondary Indicators (minimum of two required)

- ☐ Surface Soil Cracks (B6)
- ☐ Sparsely Vegetated Concave Surface (B8)
- ☐ Drainage Patterns (B10)
- ☐ Oxidized Rhizospheres on Living Roots (C3) **(where tilled)**
- ☐ Crayfish Burrows (C8)
- ☐ Saturation Visible on Aerial Imagery (C9)
- ☐ Geomorphic Position (D2)
- ☐ FAC-Neutral Test (D5)
- ☐ Frost-Heave Hummocks (D7) **(LRR F)**

Field Observations:

Surface Water Present? Yes ☐ No ☐ Depth (inches): _____

Water Table Present? Yes ☐ No ☐ Depth (inches): _____

Saturation Present? (includes capillary fringe) Yes ☐ No ☐ Depth (inches): _____

Wetland Hydrology Present? Yes ☐ No ☐

Describe Recorded Data (stream gauge, monitoring well, aerial photos, previous inspections), if available:

Remarks:

2W

KR

WETLAND DETERMINATION DATA FORM – Great Plains Region

Project/Site: Cenex City/County: Williams Sampling Date: 7/18/16

Applicant/Owner: Cenex State: ND Sampling Point: 2W

Investigator(s): K. Rude, T. Lardy Section, Township, Range: 36, T156N, R98W

Landform (hillslope, terrace, etc.): Drainage Local relief (concave, convex, none): Concave Slope (%): 1%

Subregion (LRR): E Lat: 42.29872098 Long: -103.231156 Datum: NAD 83

Soil Map Unit Name: Williams - Bowbells loams NWI classification: PEM1A

Are climatic / hydrologic conditions on the site typical for this time of year? Yes [X] No [ ] (If no, explain in Remarks.)

Are Vegetation [ ], Soil [ ], or Hydrology [ ] significantly disturbed? N Are "Normal Circumstances" present? Yes [X] No [ ]

Are Vegetation [ ], Soil [ ], or Hydrology [ ] naturally problematic? N (If needed, explain any answers in Remarks.)

SUMMARY OF FINDINGS – Attach site map showing sampling point locations, transects, important features, etc.

Hydrophytic Vegetation Present?	Yes [X]	No [ ]	**Is the Sampled Area within a Wetland?** Yes [X] No [ ]
Hydric Soil Present?	Yes [X]	No [ ]	
Wetland Hydrology Present?	Yes [X]	No [ ]	

Remarks: 101-0500-NE

VEGETATION – Use scientific names of plants.

Tree Stratum (Plot size: 30 ft radius)	Absolute % Cover	Dominant Species?	Indicator Status
1.			
2.			
3.			
4.			
	0 = Total Cover		
Sapling/Shrub Stratum (Plot size: 15 ft radius)			
1.			
2.			
3.			
4.			
5.			
	0 = Total Cover		
Herb Stratum (Plot size: 5 ft radius)			
1. Echinochloa muricata	60	Y	FACW
2.			
3.			
4.			
5.			
6.			
7.			
8.			
9.			
10.			
	0 = Total Cover		
Woody Vine Stratum (Plot size: 30 ft radius)			
1.			
2.			
% Bare Ground in Herb Stratum 40	0 60 = Total Cover		

Dominance Test worksheet:

Number of Dominant Species That Are OBL, FACW, or FAC (excluding FAC-): _____ (A)

Total Number of Dominant Species Across All Strata: _____ (B)

Percent of Dominant Species That Are OBL, FACW, or FAC: _____ (A/B)

Prevalence Index worksheet:

Total % Cover of:		Multiply by:
OBL species		x 1 = 0
FACW species		x 2 = 0
FAC species		x 3 = 0
FACU species		x 4 = 0
UPL species		x 5 = 0
Column Totals:	0 (A)	0 (B)

Prevalence Index = B/A = NaN

Hydrophytic Vegetation Indicators:

- [X] 1 - Rapid Test for Hydrophytic Vegetation
- [ ] 2 - Dominance Test is >50%
- [ ] 3 - Prevalence Index is ≤3.0[1]
- [ ] 4 - Morphological Adaptations[1] (Provide supporting data in Remarks or on a separate sheet)
- [ ] Problematic Hydrophytic Vegetation[1] (Explain)

[1]Indicators of hydric soil and wetland hydrology must be present, unless disturbed or problematic.

Hydrophytic Vegetation Present? Yes [X] No [ ]

Remarks:

2W

SOIL

Sampling Point: 2W

Profile Description: (Describe to the depth needed to document the indicator or confirm the absence of indicators.)

Depth (inches)	Matrix Color (moist)	Matrix %	Redox Features Color (moist)	Redox %	Type[1]	Loc[2]	Texture	Remarks
0-6	10YR 2/1	100					SL	
6-12	10YR 2/1	98	10YR 4/4	2	C	M	SiCL	

[1]Type: C=Concentration, D=Depletion, RM=Reduced Matrix, CS=Covered or Coated Sand Grains. [2]Location: PL=Pore Lining, M=Matrix.

Hydric Soil Indicators: (Applicable to all LRRs, unless otherwise noted.)

- ☐ Histosol (A1)
- ☐ Histic Epipedon (A2)
- ☐ Black Histic (A3)
- ☐ Hydrogen Sulfide (A4)
- ☐ Stratified Layers (A5) **(LRR F)**
- ☐ 1 cm Muck (A9) **(LRR F, G, H)**
- ☐ Depleted Below Dark Surface (A11)
- ☐ Thick Dark Surface (A12)
- ☐ Sandy Mucky Mineral (S1)
- ☐ 2.5 cm Mucky Peat or Peat (S2) **(LRR G, H)**
- ☐ 5 cm Mucky Peat or Peat (S3) **(LRR F)**
- ☐ Sandy Gleyed Matrix (S4)
- ☐ Sandy Redox (S5)
- ☐ Stripped Matrix (S6)
- ☐ Loamy Mucky Mineral (F1)
- ☐ Loamy Gleyed Matrix (F2)
- ☐ Depleted Matrix (F3)
- ☒ Redox Dark Surface (F6)
- ☐ Depleted Dark Surface (F7)
- ☐ Redox Depressions (F8)
- ☐ High Plains Depressions (F16) **(MLRA 72 & 73 of LRR H)**

Indicators for Problematic Hydric Soils[3]:

- ☐ 1 cm Muck (A9) **(LRR I, J)**
- ☐ Coast Prairie Redox (A16) **(LRR F, G, H)**
- ☐ Dark Surface (S7) **(LRR G)**
- ☐ High Plains Depressions (F16) **(LRR H outside of MLRA 72 & 73)**
- ☐ Reduced Vertic (F18)
- ☐ Red Parent Material (TF2)
- ☐ Very Shallow Dark Surface (TF12)
- ☐ Other (Explain in Remarks)

[3]Indicators of hydrophytic vegetation and wetland hydrology must be present, unless disturbed or problematic.

Restrictive Layer (if present):

Type: _____

Depth (inches): _____

Hydric Soil Present? Yes ☒ No ☐

Remarks:

HYDROLOGY

Wetland Hydrology Indicators:

Primary Indicators (minimum of one required; check all that apply)

- ☐ Surface Water (A1)
- ☐ High Water Table (A2)
- ☐ Saturation (A3)
- ☐ Water Marks (B1)
- ☐ Sediment Deposits (B2)
- ☐ Drift Deposits (B3)
- ☐ Algal Mat or Crust (B4)
- ☐ Iron Deposits (B5)
- ☒ Inundation Visible on Aerial Imagery (B7)
- ☐ Water-Stained Leaves (B9)
- ☐ Salt Crust (B11)
- ☐ Aquatic Invertebrates (B13)
- ☐ Hydrogen Sulfide Odor (C1)
- ☐ Dry-Season Water Table (C2)
- ☐ Oxidized Rhizospheres on Living Roots (C3) **(where not tilled)**
- ☐ Presence of Reduced Iron (C4)
- ☐ Thin Muck Surface (C7)
- ☐ Other (Explain in Remarks)

Secondary Indicators (minimum of two required)

- ☐ Surface Soil Cracks (B6)
- ☐ Sparsely Vegetated Concave Surface (B8)
- ☐ Drainage Patterns (B10)
- ☐ Oxidized Rhizospheres on Living Roots (C3) **(where tilled)**
- ☐ Crayfish Burrows (C8)
- ☒ Saturation Visible on Aerial Imagery (C9)
- ☒ Geomorphic Position (D2)
- ☒ FAC-Neutral Test (D5)
- ☐ Frost-Heave Hummocks (D7) **(LRR F)**

Field Observations:

Surface Water Present? Yes ☐ No ☒ Depth (inches): _____

Water Table Present? Yes ☐ No ☒ Depth (inches): _____

Saturation Present? (includes capillary fringe) Yes ☐ No ☒ Depth (inches): _____

Wetland Hydrology Present? Yes ☒ No ☐

Describe Recorded Data (stream gauge, monitoring well, aerial photos, previous inspections), if available:

Remarks:

2 UP

KR

WETLAND DETERMINATION DATA FORM – Great Plains Region

Project/Site: Cenex City/County: Williams Sampling Date: 7/18/16

Applicant/Owner: Cenex State: ND Sampling Point: 2UP

Investigator(s): B. Ruda, J. Lach Section, Township, Range: 36, 156N, 98W

Landform (hillslope, terrace, etc.): Terrace Local relief (concave, convex, none): Convex Slope (%): 3%

Subregion (LRR): F Lat: 48.29870234 Long: -103.231327 Datum: NAD 83

Soil Map Unit Name: Williams-Boxbelts loams NWI classification:

Are climatic / hydrologic conditions on the site typical for this time of year? Yes [X] No [ ] (If no, explain in Remarks.)

Are Vegetation [ ], Soil [ ], or Hydrology [ ] significantly disturbed? N Are "Normal Circumstances" present? Yes [X] No [ ]

Are Vegetation [ ], Soil [ ], or Hydrology [ ] naturally problematic? N (If needed, explain any answers in Remarks.)

SUMMARY OF FINDINGS – Attach site map showing sampling point locations, transects, important features, etc.

Hydrophytic Vegetation Present?	Yes [ ]	No [X]	**Is the Sampled Area within a Wetland?** Yes [ ] No [X]
Hydric Soil Present?	Yes [ ]	No [X]	
Wetland Hydrology Present?	Yes [ ]	No [X]	

Remarks:

VEGETATION – Use scientific names of plants.

Tree Stratum (Plot size: 30 ft radius)	Absolute % Cover	Dominant Species?	Indicator Status
1.			
2.			
3.			
4.			
	0 = Total Cover		
Sapling/Shrub Stratum (Plot size: 15 ft radius)			
1.			
2.			
3.			
4.			
5.			
	0 = Total Cover		
Herb Stratum (Plot size: 5 ft radius)			
1. Cropland	90	Y	UPL
2. Centaurea solstitialis	10	N	UPL
3.			
4.			
5.			
6.			
7.			
8.			
9.			
10.			
	0/100 = Total Cover		
Woody Vine Stratum (Plot size: 30 ft radius)			
1.			
2.			
	0 = Total Cover		

% Bare Ground in Herb Stratum 0

Dominance Test worksheet:

Number of Dominant Species That Are OBL, FACW, or FAC (excluding FAC−): _____ (A)

Total Number of Dominant Species Across All Strata: _____ (B)

Percent of Dominant Species That Are OBL, FACW, or FAC: _____ (A/B)

Prevalence Index worksheet:

Total % Cover of:	Multiply by:
OBL species	x 1 = 0
FACW species	x 2 = 0
FAC species	x 3 = 0
FACU species	x 4 = 0
UPL species	x 5 = 0
Column Totals: 0 (A)	0 (B)

Prevalence Index = B/A = NaN

Hydrophytic Vegetation Indicators:

- [ ] 1 - Rapid Test for Hydrophytic Vegetation
- [ ] 2 - Dominance Test is >50%
- [ ] 3 - Prevalence Index is ≤3.0[1]
- [ ] 4 - Morphological Adaptations[1] (Provide supporting data in Remarks or on a separate sheet)
- [ ] Problematic Hydrophytic Vegetation[1] (Explain)

[1]Indicators of hydric soil and wetland hydrology must be present, unless disturbed or problematic.

Hydrophytic Vegetation Present? Yes [ ] No [X]

Remarks:

2UP

SOIL

Sampling Point: 2UP

Profile Description: (Describe to the depth needed to document the indicator or confirm the absence of indicators.)

Depth (inches)	Matrix Color (moist)	Matrix %	Redox Features Color (moist)	Redox %	Type[1]	Loc[2]	Texture	Remarks
0-7	10YR 2/1	100					SiL	
7-14	10YR 2/2	100					CL	
14-18	10YR 3/2	100					CL	

[1]Type: C=Concentration, D=Depletion, RM=Reduced Matrix, CS=Covered or Coated Sand Grains. [2]Location: PL=Pore Lining, M=Matrix.

Hydric Soil Indicators: (Applicable to all LRRs, unless otherwise noted.)

- ☐ Histosol (A1)
- ☐ Histic Epipedon (A2)
- ☐ Black Histic (A3)
- ☐ Hydrogen Sulfide (A4)
- ☐ Stratified Layers (A5) **(LRR F)**
- ☐ 1 cm Muck (A9) **(LRR F, G, H)**
- ☐ Depleted Below Dark Surface (A11)
- ☐ Thick Dark Surface (A12)
- ☐ Sandy Mucky Mineral (S1)
- ☐ 2.5 cm Mucky Peat or Peat (S2) **(LRR G, H)**
- ☐ 5 cm Mucky Peat or Peat (S3) **(LRR F)**
- ☐ Sandy Gleyed Matrix (S4)
- ☐ Sandy Redox (S5)
- ☐ Stripped Matrix (S6)
- ☐ Loamy Mucky Mineral (F1)
- ☐ Loamy Gleyed Matrix (F2)
- ☐ Depleted Matrix (F3)
- ☐ Redox Dark Surface (F6)
- ☐ Depleted Dark Surface (F7)
- ☐ Redox Depressions (F8)
- ☐ High Plains Depressions (F16) **(MLRA 72 & 73 of LRR H)**

Indicators for Problematic Hydric Soils[3]:

- ☐ 1 cm Muck (A9) **(LRR I, J)**
- ☐ Coast Prairie Redox (A16) **(LRR F, G, H)**
- ☐ Dark Surface (S7) **(LRR G)**
- ☐ High Plains Depressions (F16) **(LRR H outside of MLRA 72 & 73)**
- ☐ Reduced Vertic (F18)
- ☐ Red Parent Material (TF2)
- ☐ Very Shallow Dark Surface (TF12)
- ☐ Other (Explain in Remarks)

[3]Indicators of hydrophytic vegetation and wetland hydrology must be present, unless disturbed or problematic.

Restrictive Layer (if present):

Type: _____

Depth (inches): _____

Hydric Soil Present? Yes ☐ No ☒

Remarks:

HYDROLOGY

Wetland Hydrology Indicators:

Primary Indicators (minimum of one required; check all that apply)

- ☐ Surface Water (A1)
- ☐ High Water Table (A2)
- ☐ Saturation (A3)
- ☐ Water Marks (B1)
- ☐ Sediment Deposits (B2)
- ☐ Drift Deposits (B3)
- ☐ Algal Mat or Crust (B4)
- ☐ Iron Deposits (B5)
- ☐ Inundation Visible on Aerial Imagery (B7)
- ☐ Water-Stained Leaves (B9)
- ☐ Salt Crust (B11)
- ☐ Aquatic Invertebrates (B13)
- ☐ Hydrogen Sulfide Odor (C1)
- ☐ Dry-Season Water Table (C2)
- ☐ Oxidized Rhizospheres on Living Roots (C3) **(where not tilled)**
- ☐ Presence of Reduced Iron (C4)
- ☐ Thin Muck Surface (C7)
- ☐ Other (Explain in Remarks)

Secondary Indicators (minimum of two required)

- ☐ Surface Soil Cracks (B6)
- ☐ Sparsely Vegetated Concave Surface (B8)
- ☐ Drainage Patterns (B10)
- ☐ Oxidized Rhizospheres on Living Roots (C3) **(where tilled)**
- ☐ Crayfish Burrows (C8)
- ☐ Saturation Visible on Aerial Imagery (C9)
- ☐ Geomorphic Position (D2)
- ☐ FAC-Neutral Test (D5)
- ☐ Frost-Heave Hummocks (D7) **(LRR F)**

Field Observations:

Surface Water Present? Yes ☐ No ☒ Depth (inches): _____

Water Table Present? Yes ☐ No ☒ Depth (inches): _____

Saturation Present? (includes capillary fringe) Yes ☐ No ☒ Depth (inches): _____

Wetland Hydrology Present? Yes ☐ No ☒

Describe Recorded Data (stream gauge, monitoring well, aerial photos, previous inspections), if available:

Remarks:

3W

KR

WETLAND DETERMINATION DATA FORM – Great Plains Region

Project/Site: Cenex City/County: Williams Sampling Date: 7/19/16

Applicant/Owner: Cenex State: ND Sampling Point: 3,4W

Investigator(s): B. Rude, J. Lardy Section, Township, Range: 28, 156N, 97W

Landform (hillslope, terrace, etc.): Basin Local relief (concave, convex, none): Concave Slope (%): 2%

Subregion (LRR): F Lat: 48.2990242 Long: -103.1687315 Datum: NAD 83

Soil Map Unit Name: Williams-Zahl-Zahill Complex NWI classification: PEM1A

Are climatic / hydrologic conditions on the site typical for this time of year? Yes [X] No [ ] (If no, explain in Remarks.)

Are Vegetation [ ], Soil [ ], or Hydrology [ ] significantly disturbed? N Are "Normal Circumstances" present? Yes [X] No [ ]

Are Vegetation [ ], Soil [ ], or Hydrology [ ] naturally problematic? N (If needed, explain any answers in Remarks.)

SUMMARY OF FINDINGS – Attach site map showing sampling point locations, transects, important features, etc.

Hydrophytic Vegetation Present?	Yes [X]	No [ ]	**Is the Sampled Area within a Wetland?** Yes [X] No [ ]
Hydric Soil Present?	Yes [X]	No [ ]	
Wetland Hydrology Present?	Yes [X]	No [ ]	

Remarks: 102-050/-NE

Associated with WL-4

VEGETATION – Use scientific names of plants.

Tree Stratum (Plot size: 30 ft radius)	Absolute % Cover	Dominant Species?	Indicator Status
1.			
2.			
3.			
4.			
	0 = Total Cover		
Sapling/Shrub Stratum (Plot size: 15 ft radius)			
1.			
2.			
3.			
4.			
5.			
	0 = Total Cover		
Herb Stratum (Plot size: 5 ft radius)			
1. Spartina pectinata	50	Y	FACW
2. Persicaria amphibia	50	Y	OBL
3.			
4.			
5.			
6.			
7.			
8.			
9.			
10.			
	100 = Total Cover		
Woody Vine Stratum (Plot size: 30 ft radius)			
1.			
2.			
	0 = Total Cover		

% Bare Ground in Herb Stratum 0

Dominance Test worksheet:

Number of Dominant Species That Are OBL, FACW, or FAC (excluding FAC−): _____ (A)

Total Number of Dominant Species Across All Strata: _____ (B)

Percent of Dominant Species That Are OBL, FACW, or FAC: _____ (A/B)

Prevalence Index worksheet:

Total % Cover of:		Multiply by:
OBL species		x 1 = 0
FACW species		x 2 = 0
FAC species		x 3 = 0
FACU species		x 4 = 0
UPL species		x 5 = 0
Column Totals:	0 (A)	0 (B)

Prevalence Index = B/A = NaN

Hydrophytic Vegetation Indicators:

- [X] 1 - Rapid Test for Hydrophytic Vegetation
- [ ] 2 - Dominance Test is >50%
- [ ] 3 - Prevalence Index is ≤3.0[1]
- [ ] 4 - Morphological Adaptations[1] (Provide supporting data in Remarks or on a separate sheet)
- [ ] Problematic Hydrophytic Vegetation[1] (Explain)

[1]Indicators of hydric soil and wetland hydrology must be present, unless disturbed or problematic.

Hydrophytic Vegetation Present? Yes [X] No [ ]

Remarks:

3W

KR

SOIL

Sampling Point: 3W

Profile Description: (Describe to the depth needed to document the indicator or confirm the absence of indicators.)

Depth (inches)	Matrix Color (moist)	Matrix %	Redox Features Color (moist)	Redox %	Type[1]	Loc[2]	Texture	Remarks
0-6	10YR 2/1	100					SiL	
6-14	10YR 3/1	95	10YR 4/4	5	C	M	SiL	

[1]Type: C=Concentration, D=Depletion, RM=Reduced Matrix, CS=Covered or Coated Sand Grains. [2]Location: PL=Pore Lining, M=Matrix.

Hydric Soil Indicators: (Applicable to all LRRs, unless otherwise noted.)

- ☐ Histosol (A1)
- ☐ Histic Epipedon (A2)
- ☐ Black Histic (A3)
- ☐ Hydrogen Sulfide (A4)
- ☐ Stratified Layers (A5) **(LRR F)**
- ☐ 1 cm Muck (A9) **(LRR F, G, H)**
- ☐ Depleted Below Dark Surface (A11)
- ☐ Thick Dark Surface (A12)
- ☐ Sandy Mucky Mineral (S1)
- ☐ 2.5 cm Mucky Peat or Peat (S2) **(LRR G, H)**
- ☐ 5 cm Mucky Peat or Peat (S3) **(LRR F)**
- ☐ Sandy Gleyed Matrix (S4)
- ☐ Sandy Redox (S5)
- ☐ Stripped Matrix (S6)
- ☐ Loamy Mucky Mineral (F1)
- ☐ Loamy Gleyed Matrix (F2)
- ☐ Depleted Matrix (F3)
- ☒ Redox Dark Surface (F6)
- ☐ Depleted Dark Surface (F7)
- ☐ Redox Depressions (F8)
- ☐ High Plains Depressions (F16) **(MLRA 72 & 73 of LRR H)**

Indicators for Problematic Hydric Soils[3]:

- ☐ 1 cm Muck (A9) **(LRR I, J)**
- ☐ Coast Prairie Redox (A16) **(LRR F, G, H)**
- ☐ Dark Surface (S7) **(LRR G)**
- ☐ High Plains Depressions (F16) **(LRR H outside of MLRA 72 & 73)**
- ☐ Reduced Vertic (F18)
- ☐ Red Parent Material (TF2)
- ☐ Very Shallow Dark Surface (TF12)
- ☐ Other (Explain in Remarks)

[3]Indicators of hydrophytic vegetation and wetland hydrology must be present, unless disturbed or problematic.

Restrictive Layer (if present):

Type: _____

Depth (inches): _____

Hydric Soil Present? Yes ☒ No ☐

Remarks:

HYDROLOGY

Wetland Hydrology Indicators:

Primary Indicators (minimum of one required; check all that apply)

- ☐ Surface Water (A1)
- ☐ High Water Table (A2)
- ☐ Saturation (A3)
- ☐ Water Marks (B1)
- ☐ Sediment Deposits (B2)
- ☐ Drift Deposits (B3)
- ☐ Algal Mat or Crust (B4)
- ☐ Iron Deposits (B5)
- ☐ Inundation Visible on Aerial Imagery (B7)
- ☐ Water-Stained Leaves (B9)
- ☐ Salt Crust (B11)
- ☐ Aquatic Invertebrates (B13)
- ☐ Hydrogen Sulfide Odor (C1)
- ☐ Dry-Season Water Table (C2)
- ☐ Oxidized Rhizospheres on Living Roots (C3) **(where not tilled)**
- ☐ Presence of Reduced Iron (C4)
- ☐ Thin Muck Surface (C7)
- ☐ Other (Explain in Remarks)

Secondary Indicators (minimum of two required)

- ☐ Surface Soil Cracks (B6)
- ☐ Sparsely Vegetated Concave Surface (B8)
- ☐ Drainage Patterns (B10)
- ☐ Oxidized Rhizospheres on Living Roots (C3) **(where tilled)**
- ☐ Crayfish Burrows (C8)
- ☒ Saturation Visible on Aerial Imagery (C9)
- ☒ Geomorphic Position (D2)
- ☒ FAC-Neutral Test (D5)
- ☐ Frost-Heave Hummocks (D7) **(LRR F)**

Field Observations:

Surface Water Present? Yes ☐ No ☒ Depth (inches): _____

Water Table Present? Yes ☐ No ☒ Depth (inches): _____

Saturation Present? (includes capillary fringe) Yes ☐ No ☒ Depth (inches): _____

Wetland Hydrology Present? Yes ☒ No ☐

Describe Recorded Data (stream gauge, monitoring well, aerial photos, previous inspections), if available:

Remarks:

3UP

KR

WETLAND DETERMINATION DATA FORM – Great Plains Region

Project/Site: Cenex City/County: Williams Sampling Date: 7/19/16

Applicant/Owner: Cenex State: ND Sampling Point: 3, 4, UP

Investigator(s): K. Rude, T. Conley Section, Township, Range: 28, 156N, 97W

Landform (hillslope, terrace, etc.): Hillslope Local relief (concave, convex, none): Convex Slope (%): 3%

Subregion (LRR): F Lat: 48.29902442 Long: -103.1688918 Datum: NAD 83

Soil Map Unit Name: Williams-Zahl-Zahl Complex NWI classification: Upland

Are climatic / hydrologic conditions on the site typical for this time of year? Yes [X] No [ ] (If no, explain in Remarks.)

Are Vegetation [ ], Soil [ ], or Hydrology [ ] significantly disturbed? N Are "Normal Circumstances" present? Yes [X] No [ ]

Are Vegetation [ ], Soil [ ], or Hydrology [ ] naturally problematic? N (If needed, explain any answers in Remarks.)

SUMMARY OF FINDINGS – Attach site map showing sampling point locations, transects, important features, etc.

Hydrophytic Vegetation Present?	Yes [ ]	No [X]	**Is the Sampled Area within a Wetland?** Yes [ ] No [X]
Hydric Soil Present?	Yes [ ]	No [X]	
Wetland Hydrology Present?	Yes [ ]	No [X]	

Remarks:

VEGETATION – Use scientific names of plants.

Tree Stratum (Plot size: 30 ft radius)	Absolute % Cover	Dominant Species?	Indicator Status
1.			
2.			
3.			
4.			
	0 = Total Cover		
Sapling/Shrub Stratum (Plot size: 15 ft radius)			
1.			
2.			
3.			
4.			
5.			
	0 = Total Cover		
Herb Stratum (Plot size: 5 ft radius)			
1. Bromus inermis	95	U	UPL
2. Glycyrrhiza lepidota	5	N	FACU
3.			
4.			
5.			
6.			
7.			
8.			
9.			
10.			
	100 = Total Cover		
Woody Vine Stratum (Plot size: 30 ft radius)			
1.			
2.			
	0 = Total Cover		

% Bare Ground in Herb Stratum 0

Dominance Test worksheet:

Number of Dominant Species That Are OBL, FACW, or FAC (excluding FAC−): _____ (A)

Total Number of Dominant Species Across All Strata: _____ (B)

Percent of Dominant Species That Are OBL, FACW, or FAC: _____ (A/B)

Prevalence Index worksheet:

Total % Cover of:		Multiply by:
OBL species		x 1 = 0
FACW species		x 2 = 0
FAC species		x 3 = 0
FACU species		x 4 = 0
UPL species		x 5 = 0
Column Totals:	0 (A)	0 (B)

Prevalence Index = B/A = NaN

Hydrophytic Vegetation Indicators:

- [ ] 1 - Rapid Test for Hydrophytic Vegetation
- [ ] 2 - Dominance Test is >50%
- [ ] 3 - Prevalence Index is ≤3.0[1]
- [ ] 4 - Morphological Adaptations[1] (Provide supporting data in Remarks or on a separate sheet)
- [ ] Problematic Hydrophytic Vegetation[1] (Explain)

[1]Indicators of hydric soil and wetland hydrology must be present, unless disturbed or problematic.

Hydrophytic Vegetation Present? Yes [ ] No [X]

Remarks:

3 UP

SOIL

Sampling Point: 3,4 UP

Profile Description: (Describe to the depth needed to document the indicator or confirm the absence of indicators.)

Depth (inches)	Matrix Color (moist)	Matrix %	Redox Features Color (moist)	Redox %	Type[1]	Loc[2]	Texture	Remarks
0-10	10YR 3/1	100					SiL	
10-16	10YR 4/2	100					CL	

[1]Type: C=Concentration, D=Depletion, RM=Reduced Matrix, CS=Covered or Coated Sand Grains. [2]Location: PL=Pore Lining, M=Matrix.

Hydric Soil Indicators: (Applicable to all LRRs, unless otherwise noted.)

- ☐ Histosol (A1)
- ☐ Histic Epipedon (A2)
- ☐ Black Histic (A3)
- ☐ Hydrogen Sulfide (A4)
- ☐ Stratified Layers (A5) (**LRR F**)
- ☐ 1 cm Muck (A9) (**LRR F, G, H**)
- ☐ Depleted Below Dark Surface (A11)
- ☐ Thick Dark Surface (A12)
- ☐ Sandy Mucky Mineral (S1)
- ☐ 2.5 cm Mucky Peat or Peat (S2) (**LRR G, H**)
- ☐ 5 cm Mucky Peat or Peat (S3) (**LRR F**)
- ☐ Sandy Gleyed Matrix (S4)
- ☐ Sandy Redox (S5)
- ☐ Stripped Matrix (S6)
- ☐ Loamy Mucky Mineral (F1)
- ☐ Loamy Gleyed Matrix (F2)
- ☐ Depleted Matrix (F3)
- ☐ Redox Dark Surface (F6)
- ☐ Depleted Dark Surface (F7)
- ☐ Redox Depressions (F8)
- ☐ High Plains Depressions (F16) (**MLRA 72 & 73 of LRR H**)

Indicators for Problematic Hydric Soils[3]:

- ☐ 1 cm Muck (A9) (**LRR I, J**)
- ☐ Coast Prairie Redox (A16) (**LRR F, G, H**)
- ☐ Dark Surface (S7) (**LRR G**)
- ☐ High Plains Depressions (F16) (**LRR H outside of MLRA 72 & 73**)
- ☐ Reduced Vertic (F18)
- ☐ Red Parent Material (TF2)
- ☐ Very Shallow Dark Surface (TF12)
- ☐ Other (Explain in Remarks)

[3]Indicators of hydrophytic vegetation and wetland hydrology must be present, unless disturbed or problematic.

Restrictive Layer (if present):

Type: _____

Depth (inches): _____

Hydric Soil Present? Yes ☐ No ☒

Remarks:

HYDROLOGY

Wetland Hydrology Indicators:

Primary Indicators (minimum of one required; check all that apply)

- ☐ Surface Water (A1)
- ☐ High Water Table (A2)
- ☐ Saturation (A3)
- ☐ Water Marks (B1)
- ☐ Sediment Deposits (B2)
- ☐ Drift Deposits (B3)
- ☐ Algal Mat or Crust (B4)
- ☐ Iron Deposits (B5)
- ☐ Inundation Visible on Aerial Imagery (B7)
- ☐ Water-Stained Leaves (B9)
- ☐ Salt Crust (B11)
- ☐ Aquatic Invertebrates (B13)
- ☐ Hydrogen Sulfide Odor (C1)
- ☐ Dry-Season Water Table (C2)
- ☐ Oxidized Rhizospheres on Living Roots (C3) (**where not tilled**)
- ☐ Presence of Reduced Iron (C4)
- ☐ Thin Muck Surface (C7)
- ☐ Other (Explain in Remarks)

Secondary Indicators (minimum of two required)

- ☐ Surface Soil Cracks (B6)
- ☐ Sparsely Vegetated Concave Surface (B8)
- ☐ Drainage Patterns (B10)
- ☐ Oxidized Rhizospheres on Living Roots (C3) (**where tilled**)
- ☐ Crayfish Burrows (C8)
- ☐ Saturation Visible on Aerial Imagery (C9)
- ☐ Geomorphic Position (D2)
- ☐ FAC-Neutral Test (D5)
- ☐ Frost-Heave Hummocks (D7) (**LRR F**)

Field Observations:

Surface Water Present? Yes ☐ No ☒ Depth (inches): _____

Water Table Present? Yes ☐ No ☒ Depth (inches): _____

Saturation Present? (includes capillary fringe) Yes ☐ No ☒ Depth (inches): _____

Wetland Hydrology Present? Yes ☐ No ☒

Describe Recorded Data (stream gauge, monitoring well, aerial photos, previous inspections), if available:

Remarks:

5W

KR

WETLAND DETERMINATION DATA FORM – Great Plains Region

Project/Site: Cenex City/County: Williams Sampling Date: 7/15/2016

Applicant/Owner: Cenex State: ND Sampling Point: 5W

vestigator(s): K. Rude / J. Leidy Section, Township, Range: 25, 156N, 97W

Landform (hillslope, terrace, etc.): drainage Local relief (concave, convex, none): concave Slope (%): 4%

Subregion (LRR): F Lat: 48.29922238 Long: -103.0917025 Datum: NAD83

Soil Map Unit Name: Zahl-Williams Loams NWI classification: PEMA

Are climatic / hydrologic conditions on the site typical for this time of year? Yes X No ____ (If no, explain in Remarks.)

Are Vegetation ____, Soil ____, or Hydrology ____ significantly disturbed? N/D Are "Normal Circumstances" present? Yes X No ____

Are Vegetation ____, Soil ____, or Hydrology ____ naturally problematic? N (If needed, explain any answers in Remarks.)

SUMMARY OF FINDINGS – Attach site map showing sampling point locations, transects, important features, etc.

Hydrophytic Vegetation Present?	Yes X	No ____
Hydric Soil Present?	Yes X	No ____
Wetland Hydrology Present?	Yes X	No ____

Is the Sampled Area within a Wetland? Yes X No ____

Remarks: pic # 102-0505

VEGETATION – Use scientific names of plants.

Tree Stratum (Plot size: ____)	Absolute % Cover	Dominant Species?	Indicator Status
1.			
2.			
3.			
4.			
	____ = Total Cover		

Sapling/Shrub Stratum (Plot size: ____)			
1.			
2.			
3.			
4.			
5.			
	____ = Total Cover		

Herb Stratum (Plot size: ____)			
1. Phalaris arundinacea	50%	Y	FACW
2. Typha spp.	30%	Y	OBL
3. Cirsium arvense	15%	N	FACU
4. Urtica dioica	5%	N	FAC
5.			
6.			
7.			
8.			
9.			
10.			
	100 = Total Cover		

Woody Vine Stratum (Plot size: ____)			
1.			
2.			
	____ = Total Cover		

% Bare Ground in Herb Stratum 0

Dominance Test worksheet:

Number of Dominant Species That Are OBL, FACW, or FAC (excluding FAC−): ____ (A)

Total Number of Dominant Species Across All Strata: ____ (B)

Percent of Dominant Species That Are OBL, FACW, or FAC: ____ (A/B)

Prevalence Index worksheet:

Total % Cover of:		Multiply by:
OBL species	____	x 1 = ____
FACW species	____	x 2 = ____
FAC species	____	x 3 = ____
FACU species	____	x 4 = ____
UPL species	____	x 5 = ____
Column Totals:	____ (A)	____ (B)

Prevalence Index = B/A = ____

Hydrophytic Vegetation Indicators:

X 1 - Rapid Test for Hydrophytic Vegetation

__ 2 - Dominance Test is >50%

__ 3 - Prevalence Index is ≤3.0[1]

__ 4 - Morphological Adaptations[1] (Provide supporting data in Remarks or on a separate sheet)

__ Problematic Hydrophytic Vegetation[1] (Explain)

[1]Indicators of hydric soil and wetland hydrology must be present, unless disturbed or problematic.

Hydrophytic Vegetation Present? Yes X No ____

Remarks:

5W

SOIL

Sampling Point: 5W

Profile Description: (Describe to the depth needed to document the indicator or confirm the absence of indicators.)

Depth (inches)	Matrix Color (moist)	Matrix %	Redox Features Color (moist)	Redox %	Type[1]	Loc[2]	Texture	Remarks
0-2	10YR 3/1	100%					Loam	
2-14	10YR 3/1	95%	10YR 5/6	5%	C	PL	Clay Loam	

[1]Type: C=Concentration, D=Depletion, RM=Reduced Matrix, CS=Covered or Coated Sand Grains. [2]Location: PL=Pore Lining, M=Matrix.

Hydric Soil Indicators: (Applicable to all LRRs, unless otherwise noted.)

- ___ Histosol (A1)
- ___ Histic Epipedon (A2)
- ___ Black Histic (A3)
- ___ Hydrogen Sulfide (A4)
- ___ Stratified Layers (A5) (**LRR F**)
- ___ 1 cm Muck (A9) (**LRR F, G, H**)
- ___ Depleted Below Dark Surface (A11)
- ___ Thick Dark Surface (A12)
- ___ Sandy Mucky Mineral (S1)
- ___ 2.5 cm Mucky Peat or Peat (S2) (**LRR G, H**)
- ___ 5 cm Mucky Peat or Peat (S3) (**LRR F**)
- ___ Sandy Gleyed Matrix (S4)
- ___ Sandy Redox (S5)
- ___ Stripped Matrix (S6)
- ___ Loamy Mucky Mineral (F1)
- ___ Loamy Gleyed Matrix (F2)
- ___ Depleted Matrix (F3)
- X Redox Dark Surface (F6)
- ___ Depleted Dark Surface (F7)
- ___ Redox Depressions (F8)
- ___ High Plains Depressions (F16) (**MLRA 72 & 73 of LRR H**)

Indicators for Problematic Hydric Soils[3]:

- ___ 1 cm Muck (A9) (**LRR I, J**)
- ___ Coast Prairie Redox (A16) (**LRR F, G, H**)
- ___ Dark Surface (S7) (**LRR G**)
- ___ High Plains Depressions (F16) (**LRR H outside of MLRA 72 & 73**)
- ___ Reduced Vertic (F18)
- ___ Red Parent Material (TF2)
- ___ Very Shallow Dark Surface (TF12)
- ___ Other (Explain in Remarks)

[3]Indicators of hydrophytic vegetation and wetland hydrology must be present, unless disturbed or problematic.

Restrictive Layer (if present):

Type: ___

Depth (inches): ___

Hydric Soil Present? Yes X No ___

Remarks:

HYDROLOGY

Wetland Hydrology Indicators:

Primary Indicators (minimum of one required; check all that apply)

- ___ Surface Water (A1)
- ___ High Water Table (A2)
- ___ Saturation (A3)
- ___ Water Marks (B1)
- ___ Sediment Deposits (B2)
- ___ Drift Deposits (B3)
- ___ Algal Mat or Crust (B4)
- ___ Iron Deposits (B5)
- X Inundation Visible on Aerial Imagery (B7)
- ___ Water-Stained Leaves (B9)
- ___ Salt Crust (B11)
- ___ Aquatic Invertebrates (B13)
- ___ Hydrogen Sulfide Odor (C1)
- ___ Dry-Season Water Table (C2)
- ___ Oxidized Rhizospheres on Living Roots (C3) (**where not tilled**)
- ___ Presence of Reduced Iron (C4)
- ___ Thin Muck Surface (C7)
- ___ Other (Explain in Remarks)

Secondary Indicators (minimum of two required)

- ___ Surface Soil Cracks (B6)
- ___ Sparsely Vegetated Concave Surface (B8)
- ___ Drainage Patterns (B10)
- ___ Oxidized Rhizospheres on Living Roots (C3) (**where tilled**)
- ___ Crayfish Burrows (C8)
- X Saturation Visible on Aerial Imagery (C9)
- X Geomorphic Position (D2)
- X FAC-Neutral Test (D5)
- ___ Frost-Heave Hummocks (D7) (**LRR F**)

Field Observations:

Surface Water Present? Yes ___ No X Depth (inches): ___

Water Table Present? Yes ___ No X Depth (inches): ___

Saturation Present? (includes capillary fringe) Yes ___ No X Depth (inches): ___

Wetland Hydrology Present? Yes X No ___

Describe Recorded Data (stream gauge, monitoring well, aerial photos, previous inspections), if available:

Remarks:

SUP

KR

WETLAND DETERMINATION DATA FORM – Great Plains Region

Project/Site: Cenex City/County: Williams Sampling Date: 7/19/16

Applicant/Owner: Cenex State: ND Sampling Point: SUP

Investigator(s): K. Rude, R. Scott Section, Township, Range: 25, 156N, 97W

Landform (hillslope, terrace, etc.): Drainage Local relief (concave, convex, none): Concave Slope (%): 5

Subregion (LRR): F Lat: 48.29925288 Long: -103.0917767 Datum: NAD 83

Soil Map Unit Name: Zahl-Williams Loams NWI classification: Upland

Are climatic / hydrologic conditions on the site typical for this time of year? Yes [X] No [ ] (If no, explain in Remarks.)

Are Vegetation [ ], Soil [ ], or Hydrology [ ] significantly disturbed? N Are "Normal Circumstances" present? Yes [X] No [ ]

Are Vegetation [ ], Soil [ ], or Hydrology [ ] naturally problematic? N (If needed, explain any answers in Remarks.)

SUMMARY OF FINDINGS – Attach site map showing sampling point locations, transects, important features, etc.

Hydrophytic Vegetation Present?	Yes [ ]	No [X]	**Is the Sampled Area within a Wetland?** Yes [ ] No [X]
Hydric Soil Present?	Yes [ ]	No [X]	
Wetland Hydrology Present?	Yes [ ]	No [X]	

Remarks:

VEGETATION – Use scientific names of plants.

Tree Stratum (Plot size: 30 ft radius)	Absolute % Cover	Dominant Species?	Indicator Status
1.			
2.			
3.			
4.			
	0 = Total Cover		
Sapling/Shrub Stratum (Plot size: 15 ft radius)			
1.			
2.			
3.			
4.			
5.			
	0 = Total Cover		
Herb Stratum (Plot size: 5 ft radius)			
1. Bromus inermis	70	Y	UPL
2. Cirsium arvense	20	Y	FACU
3. Urtica dioica	10	N	FAC
4.			
5.			
6.			
7.			
8.			
9.			
10.			
	100 = Total Cover		
Woody Vine Stratum (Plot size: 30 ft radius)			
1.			
2.			
	0 = Total Cover		

% Bare Ground in Herb Stratum 0

Dominance Test worksheet:

Number of Dominant Species That Are OBL, FACW, or FAC (excluding FAC−): _____ (A)

Total Number of Dominant Species Across All Strata: _____ (B)

Percent of Dominant Species That Are OBL, FACW, or FAC: _____ (A/B)

Prevalence Index worksheet:

Total % Cover of:		Multiply by:
OBL species		x 1 = 0
FACW species		x 2 = 0
FAC species		x 3 = 0
FACU species		x 4 = 0
UPL species		x 5 = 0
Column Totals:	0 (A)	0 (B)

Prevalence Index = B/A = NaN

Hydrophytic Vegetation Indicators:

- [ ] 1 - Rapid Test for Hydrophytic Vegetation
- [ ] 2 - Dominance Test is >50%
- [ ] 3 - Prevalence Index is ≤3.0[1]
- [ ] 4 - Morphological Adaptations[1] (Provide supporting data in Remarks or on a separate sheet)
- [ ] Problematic Hydrophytic Vegetation[1] (Explain)

[1]Indicators of hydric soil and wetland hydrology must be present, unless disturbed or problematic.

Hydrophytic Vegetation Present? Yes [ ] No [X]

Remarks:

5 UP

SOIL

Sampling Point: 5 UP

Profile Description: (Describe to the depth needed to document the indicator or confirm the absence of indicators.)

Depth (inches)	Matrix Color (moist)	Matrix %	Redox Features Color (moist)	Redox %	Type[1]	Loc[2]	Texture	Remarks
0-4	10YR 2/2	100					L	
4-12	10YR 2/3	100					CL	

[1]Type: C=Concentration, D=Depletion, RM=Reduced Matrix, CS=Covered or Coated Sand Grains. [2]Location: PL=Pore Lining, M=Matrix.

Hydric Soil Indicators: (Applicable to all LRRs, unless otherwise noted.)

- ☐ Histosol (A1)
- ☐ Histic Epipedon (A2)
- ☐ Black Histic (A3)
- ☐ Hydrogen Sulfide (A4)
- ☐ Stratified Layers (A5) **(LRR F)**
- ☐ 1 cm Muck (A9) **(LRR F, G, H)**
- ☐ Depleted Below Dark Surface (A11)
- ☐ Thick Dark Surface (A12)
- ☐ Sandy Mucky Mineral (S1)
- ☐ 2.5 cm Mucky Peat or Peat (S2) **(LRR G, H)**
- ☐ 5 cm Mucky Peat or Peat (S3) **(LRR F)**
- ☐ Sandy Gleyed Matrix (S4)
- ☐ Sandy Redox (S5)
- ☐ Stripped Matrix (S6)
- ☐ Loamy Mucky Mineral (F1)
- ☐ Loamy Gleyed Matrix (F2)
- ☐ Depleted Matrix (F3)
- ☐ Redox Dark Surface (F6)
- ☐ Depleted Dark Surface (F7)
- ☐ Redox Depressions (F8)
- ☐ High Plains Depressions (F16) **(MLRA 72 & 73 of LRR H)**

Indicators for Problematic Hydric Soils[3]:

- ☐ 1 cm Muck (A9) **(LRR I, J)**
- ☐ Coast Prairie Redox (A16) **(LRR F, G, H)**
- ☐ Dark Surface (S7) **(LRR G)**
- ☐ High Plains Depressions (F16) **(LRR H outside of MLRA 72 & 73)**
- ☐ Reduced Vertic (F18)
- ☐ Red Parent Material (TF2)
- ☐ Very Shallow Dark Surface (TF12)
- ☐ Other (Explain in Remarks)

[3]Indicators of hydrophytic vegetation and wetland hydrology must be present, unless disturbed or problematic.

Restrictive Layer (if present):

Type: _____

Depth (inches): _____

Hydric Soil Present? Yes ☐ No ☒

Remarks:

HYDROLOGY

Wetland Hydrology Indicators:

Primary Indicators (minimum of one required; check all that apply)

- ☐ Surface Water (A1)
- ☐ High Water Table (A2)
- ☐ Saturation (A3)
- ☐ Water Marks (B1)
- ☐ Sediment Deposits (B2)
- ☐ Drift Deposits (B3)
- ☐ Algal Mat or Crust (B4)
- ☐ Iron Deposits (B5)
- ☐ Inundation Visible on Aerial Imagery (B7)
- ☐ Water-Stained Leaves (B9)
- ☐ Salt Crust (B11)
- ☐ Aquatic Invertebrates (B13)
- ☐ Hydrogen Sulfide Odor (C1)
- ☐ Dry-Season Water Table (C2)
- ☐ Oxidized Rhizospheres on Living Roots (C3) **(where not tilled)**
- ☐ Presence of Reduced Iron (C4)
- ☐ Thin Muck Surface (C7)
- ☐ Other (Explain in Remarks)

Secondary Indicators (minimum of two required)

- ☐ Surface Soil Cracks (B6)
- ☐ Sparsely Vegetated Concave Surface (B8)
- ☐ Drainage Patterns (B10)
- ☐ Oxidized Rhizospheres on Living Roots (C3) **(where tilled)**
- ☐ Crayfish Burrows (C8)
- ☐ Saturation Visible on Aerial Imagery (C9)
- ☐ Geomorphic Position (D2)
- ☐ FAC-Neutral Test (D5)
- ☐ Frost-Heave Hummocks (D7) **(LRR F)**

Field Observations:

Surface Water Present? Yes ☐ No ☒ Depth (inches): _____

Water Table Present? Yes ☐ No ☒ Depth (inches): _____

Saturation Present? (includes capillary fringe) Yes ☐ No ☒ Depth (inches): _____

Wetland Hydrology Present? Yes ☐ No ☒

Describe Recorded Data (stream gauge, monitoring well, aerial photos, previous inspections), if available:

Remarks:

6W

KR

WETLAND DETERMINATION DATA FORM – Great Plains Region

Project/Site: Cenex City/County: Williams Sampling Date: 7/19/2016

Applicant/Owner: Cenex State: ND Sampling Point: 6, 7W

Investigator(s): K Rude / T. Cordy Section, Township, Range: 32, 156N, 96W

Landform (hillslope, terrace, etc.): Drainage / Fringe Local relief (concave, convex, none): concave Slope (%): 1%

Subregion (LRR): F Lat: Long: Datum: NAD83

Soil Map Unit Name: Harriet-Regan-Stirum NWI classification: PEMA

Are climatic / hydrologic conditions on the site typical for this time of year? Yes X No ____ (If no, explain in Remarks.)

Are Vegetation ____, Soil ____, or Hydrology ____ significantly disturbed? Are "Normal Circumstances" present? Yes X No ____

Are Vegetation ____, Soil ____, or Hydrology ____ naturally problematic? ND (If needed, explain any answers in Remarks.)

SUMMARY OF FINDINGS – Attach site map showing sampling point locations, transects, important features, etc.

Hydrophytic Vegetation Present?	Yes X	No ____	**Is the Sampled Area within a Wetland?** Yes X No ____
Hydric Soil Present?	Yes X	No ____	
Wetland Hydrology Present?	Yes X	No ____	

Remarks: pic 102-0506 west

Associated w/WL-7

VEGETATION – Use scientific names of plants.

Tree Stratum (Plot size: ____)	Absolute % Cover	Dominant Species?	Indicator Status
1.			
2.			
3.			
4.			
	____ = Total Cover		

Sapling/Shrub Stratum (Plot size: ____)			
1.			
2.			
3.			
4.			
5.			
	____ = Total Cover		

Herb Stratum (Plot size: ____)			
1. Spartina pectinata	70%	Y	FACW
2. Alopecurus arundinaceus	30%	Y	FACW
3.			
4.			
5.			
6.			
7.			
8.			
9.			
10.			
	100 = Total Cover		

Woody Vine Stratum (Plot size: ____)			
1.			
2.			
	____ = Total Cover		

% Bare Ground in Herb Stratum 0%

Dominance Test worksheet:

Number of Dominant Species That Are OBL, FACW, or FAC (excluding FAC−): ____ (A)

Total Number of Dominant Species Across All Strata: ____ (B)

Percent of Dominant Species That Are OBL, FACW, or FAC: ____ (A/B)

Prevalence Index worksheet:

Total % Cover of:		Multiply by:
OBL species	____	x 1 = ____
FACW species	____	x 2 = ____
FAC species	____	x 3 = ____
FACU species	____	x 4 = ____
UPL species	____	x 5 = ____
Column Totals:	____ (A)	____ (B)

Prevalence Index = B/A = ____

Hydrophytic Vegetation Indicators:

X 1 - Rapid Test for Hydrophytic Vegetation

__ 2 - Dominance Test is >50%

__ 3 - Prevalence Index is ≤3.0[1]

__ 4 - Morphological Adaptations[1] (Provide supporting data in Remarks or on a separate sheet)

__ Problematic Hydrophytic Vegetation[1] (Explain)

[1]Indicators of hydric soil and wetland hydrology must be present, unless disturbed or problematic.

Hydrophytic Vegetation Present? Yes X No ____

Remarks:

6W

SOIL

Sampling Point: 6,7W

Profile Description: (Describe to the depth needed to document the indicator or confirm the absence of indicators.)

Depth (inches)	Matrix Color (moist)	Matrix %	Redox Features Color (moist)	Redox %	Type[1]	Loc[2]	Texture	Remarks
0-8	10YR 3/1	100%					SiL	
8-10	10YR 3/1	100%	10YR 4/6	5%	D	M	SiL	
	10YR 4/2	35%						
10-14	10YR 4/1	100%	10YR 4/6	5%	D	M	SiCL	

[1]Type: C=Concentration, D=Depletion, RM=Reduced Matrix, CS=Covered or Coated Sand Grains. [2]Location: PL=Pore Lining, M=Matrix.

Hydric Soil Indicators: (Applicable to all LRRs, unless otherwise noted.)

- ___ Histosol (A1)
- ___ Histic Epipedon (A2)
- ___ Black Histic (A3)
- ___ Hydrogen Sulfide (A4)
- ___ Stratified Layers (A5) (**LRR F**)
- ___ 1 cm Muck (A9) (**LRR F, G, H**)
- ___ Depleted Below Dark Surface (A11)
- ___ Thick Dark Surface (A12)
- ___ Sandy Mucky Mineral (S1)
- ___ 2.5 cm Mucky Peat or Peat (S2) (**LRR G, H**)
- ___ 5 cm Mucky Peat or Peat (S3) (**LRR F**)
- ___ Sandy Gleyed Matrix (S4)
- ___ Sandy Redox (S5)
- ___ Stripped Matrix (S6)
- ___ Loamy Mucky Mineral (F1)
- ___ Loamy Gleyed Matrix (F2)
- ___ Depleted Matrix (F3)
- X Redox Dark Surface (F6)
- ___ Depleted Dark Surface (F7)
- ___ Redox Depressions (F8)
- ___ High Plains Depressions (F16) (**MLRA 72 & 73 of LRR H**)

Indicators for Problematic Hydric Soils[3]:

- ___ 1 cm Muck (A9) (**LRR I, J**)
- ___ Coast Prairie Redox (A16) (**LRR F, G, H**)
- ___ Dark Surface (S7) (**LRR G**)
- ___ High Plains Depressions (F16) (**LRR H outside of MLRA 72 & 73**)
- ___ Reduced Vertic (F18)
- ___ Red Parent Material (TF2)
- ___ Very Shallow Dark Surface (TF12)
- ___ Other (Explain in Remarks)

[3]Indicators of hydrophytic vegetation and wetland hydrology must be present, unless disturbed or problematic.

Restrictive Layer (if present):

Type: ___

Depth (inches): ___

Hydric Soil Present? Yes X No ___

Remarks:

HYDROLOGY

Wetland Hydrology Indicators:

Primary Indicators (minimum of one required; check all that apply)

- ___ Surface Water (A1)
- ___ High Water Table (A2)
- ___ Saturation (A3)
- ___ Water Marks (B1)
- ___ Sediment Deposits (B2)
- ___ Drift Deposits (B3)
- ___ Algal Mat or Crust (B4)
- X Iron Deposits (B5)
- ___ Inundation Visible on Aerial Imagery (B7)
- ___ Water-Stained Leaves (B9)
- ___ Salt Crust (B11)
- ___ Aquatic Invertebrates (B13)
- ___ Hydrogen Sulfide Odor (C1)
- ___ Dry-Season Water Table (C2)
- ___ Oxidized Rhizospheres on Living Roots (C3) (**where not tilled**)
- ___ Presence of Reduced Iron (C4)
- ___ Thin Muck Surface (C7)
- ___ Other (Explain in Remarks)

Secondary Indicators (minimum of two required)

- ___ Surface Soil Cracks (B6)
- ___ Sparsely Vegetated Concave Surface (B8)
- ___ Drainage Patterns (B10)
- ___ Oxidized Rhizospheres on Living Roots (C3) (**where tilled**)
- ___ Crayfish Burrows (C8)
- X Saturation Visible on Aerial Imagery (C9)
- X Geomorphic Position (D2)
- ___ FAC-Neutral Test (D5)
- ___ Frost-Heave Hummocks (D7) (**LRR F**)

Field Observations:

Surface Water Present? Yes ___ No X Depth (inches): ___

Water Table Present? Yes ___ No X Depth (inches): ___

Saturation Present? (includes capillary fringe) Yes ___ No X Depth (inches): ___

Wetland Hydrology Present? Yes X No ___

Describe Recorded Data (stream gauge, monitoring well, aerial photos, previous inspections), if available:

Remarks:

6UP

KR

WETLAND DETERMINATION DATA FORM – Great Plains Region

Project/Site: Cenex City/County: Williams Sampling Date: 7/19/16

Applicant/Owner: Cenex State: ND Sampling Point: 6, 7UP

Investigator(s): K. Rude, J. Lardy Section, Township, Range: 32, 156N, 96W

Landform (hillslope, terrace, etc.): Hillslope Local relief (concave, convex, none): Convex Slope (%): 10%

Subregion (LRR): F Lat: 48.29828789 Long: -103.064736 Datum: NAD 83

Soil Map Unit Name: Harriet-Regan-Stirum NWI classification: Upland

Are climatic / hydrologic conditions on the site typical for this time of year? Yes [X] No [ ] (If no, explain in Remarks.)

Are Vegetation [ ], Soil [ ], or Hydrology [ ] significantly disturbed? N Are "Normal Circumstances" present? Yes [X] No [ ]

Are Vegetation [ ], Soil [ ], or Hydrology [ ] naturally problematic? N (If needed, explain any answers in Remarks.)

SUMMARY OF FINDINGS – Attach site map showing sampling point locations, transects, important features, etc.

Hydrophytic Vegetation Present?	Yes [ ]	No [X]	**Is the Sampled Area within a Wetland?** Yes [ ] No [X]
Hydric Soil Present?	Yes [ ]	No [X]	
Wetland Hydrology Present?	Yes [ ]	No [X]	

Remarks:

Associated w/WL-7

VEGETATION – Use scientific names of plants.

Tree Stratum (Plot size: 30 ft radius)	Absolute % Cover	Dominant Species?	Indicator Status
1.			
2.			
3.			
4.			
	0 = Total Cover		
Sapling/Shrub Stratum (Plot size: 15 ft radius)			
1.			
2.			
3.			
4.			
5.			
	0 = Total Cover		
Herb Stratum (Plot size: 5 ft radius)			
1. Bromus inermis	70	Y	UPL
2.			
3.			
4.			
5.			
6.			
7.			
8.			
9.			
10.			
	0 = Total Cover		
Woody Vine Stratum (Plot size: 30 ft radius)			
1.			
2.			
	0 = Total Cover		

% Bare Ground in Herb Stratum 30%

Dominance Test worksheet:

Number of Dominant Species That Are OBL, FACW, or FAC (excluding FAC−): _____ (A)

Total Number of Dominant Species Across All Strata: _____ (B)

Percent of Dominant Species That Are OBL, FACW, or FAC: _____ (A/B)

Prevalence Index worksheet:

Total % Cover of:		Multiply by:
OBL species		x 1 = 0
FACW species		x 2 = 0
FAC species		x 3 = 0
FACU species		x 4 = 0
UPL species		x 5 = 0
Column Totals:	0 (A)	0 (B)

Prevalence Index = B/A = NaN

Hydrophytic Vegetation Indicators:

- [ ] 1 - Rapid Test for Hydrophytic Vegetation
- [ ] 2 - Dominance Test is >50%
- [ ] 3 - Prevalence Index is ≤3.0[1]
- [ ] 4 - Morphological Adaptations[1] (Provide supporting data in Remarks or on a separate sheet)
- [ ] Problematic Hydrophytic Vegetation[1] (Explain)

[1]Indicators of hydric soil and wetland hydrology must be present, unless disturbed or problematic.

Hydrophytic Vegetation Present? Yes [ ] No [X]

Remarks:

6UP

SOIL

Sampling Point: 6,7UP

Profile Description: (Describe to the depth needed to document the indicator or confirm the absence of indicators.)

Depth (inches)	Matrix Color (moist)	Matrix %	Redox Features Color (moist)	Redox %	Type[1]	Loc[2]	Texture	Remarks
0-4	10YR 2/2	100					SiL	
4-12	10YR 2/3	100					SiCL	

[1]Type: C=Concentration, D=Depletion, RM=Reduced Matrix, CS=Covered or Coated Sand Grains. [2]Location: PL=Pore Lining, M=Matrix.

Hydric Soil Indicators: (Applicable to all LRRs, unless otherwise noted.)

- ☐ Histosol (A1)
- ☐ Histic Epipedon (A2)
- ☐ Black Histic (A3)
- ☐ Hydrogen Sulfide (A4)
- ☐ Stratified Layers (A5) **(LRR F)**
- ☐ 1 cm Muck (A9) **(LRR F, G, H)**
- ☐ Depleted Below Dark Surface (A11)
- ☐ Thick Dark Surface (A12)
- ☐ Sandy Mucky Mineral (S1)
- ☐ 2.5 cm Mucky Peat or Peat (S2) **(LRR G, H)**
- ☐ 5 cm Mucky Peat or Peat (S3) **(LRR F)**
- ☐ Sandy Gleyed Matrix (S4)
- ☐ Sandy Redox (S5)
- ☐ Stripped Matrix (S6)
- ☐ Loamy Mucky Mineral (F1)
- ☐ Loamy Gleyed Matrix (F2)
- ☐ Depleted Matrix (F3)
- ☐ Redox Dark Surface (F6)
- ☐ Depleted Dark Surface (F7)
- ☐ Redox Depressions (F8)
- ☐ High Plains Depressions (F16) **(MLRA 72 & 73 of LRR H)**

Indicators for Problematic Hydric Soils[3]:

- ☐ 1 cm Muck (A9) **(LRR I, J)**
- ☐ Coast Prairie Redox (A16) **(LRR F, G, H)**
- ☐ Dark Surface (S7) **(LRR G)**
- ☐ High Plains Depressions (F16) **(LRR H outside of MLRA 72 & 73)**
- ☐ Reduced Vertic (F18)
- ☐ Red Parent Material (TF2)
- ☐ Very Shallow Dark Surface (TF12)
- ☐ Other (Explain in Remarks)

[3]Indicators of hydrophytic vegetation and wetland hydrology must be present, unless disturbed or problematic.

Restrictive Layer (if present):

Type: _____

Depth (inches): _____

Hydric Soil Present? Yes ☐ No ☒

Remarks:

HYDROLOGY

Wetland Hydrology Indicators:

Primary Indicators (minimum of one required; check all that apply)

- ☐ Surface Water (A1)
- ☐ High Water Table (A2)
- ☐ Saturation (A3)
- ☐ Water Marks (B1)
- ☐ Sediment Deposits (B2)
- ☐ Drift Deposits (B3)
- ☐ Algal Mat or Crust (B4)
- ☐ Iron Deposits (B5)
- ☐ Inundation Visible on Aerial Imagery (B7)
- ☐ Water-Stained Leaves (B9)
- ☐ Salt Crust (B11)
- ☐ Aquatic Invertebrates (B13)
- ☐ Hydrogen Sulfide Odor (C1)
- ☐ Dry-Season Water Table (C2)
- ☐ Oxidized Rhizospheres on Living Roots (C3) **(where not tilled)**
- ☐ Presence of Reduced Iron (C4)
- ☐ Thin Muck Surface (C7)
- ☐ Other (Explain in Remarks)

Secondary Indicators (minimum of two required)

- ☐ Surface Soil Cracks (B6)
- ☐ Sparsely Vegetated Concave Surface (B8)
- ☐ Drainage Patterns (B10)
- ☐ Oxidized Rhizospheres on Living Roots (C3) **(where tilled)**
- ☐ Crayfish Burrows (C8)
- ☐ Saturation Visible on Aerial Imagery (C9)
- ☐ Geomorphic Position (D2)
- ☐ FAC-Neutral Test (D5)
- ☐ Frost-Heave Hummocks (D7) **(LRR F)**

Field Observations:

Surface Water Present? Yes ☐ No ☒ Depth (inches): _____

Water Table Present? Yes ☐ No ☒ Depth (inches): _____

Saturation Present? (includes capillary fringe) Yes ☐ No ☒ Depth (inches): _____

Wetland Hydrology Present? Yes ☐ No ☒

Describe Recorded Data (stream gauge, monitoring well, aerial photos, previous inspections), if available:

Remarks:

8W

KR

WETLAND DETERMINATION DATA FORM – Great Plains Region

Project/Site: Cenex City/County: Williams Sampling Date: 7/19/2016

Applicant/Owner: Cenex State: ND Sampling Point: 8W

vestigator(s): K. Kude / J. Lardy Section, Township, Range: 32, 156N 96W

Landform (hillslope, terrace, etc.): drainage Local relief (concave, convex, none): concave Slope (%): 2%

Subregion (LRR): F Lat: 48.29842923 Long: -103.0566786 Datum: NAD83

Soil Map Unit Name: Harriet-Regan-Stirum NWI classification: PFO1A

Are climatic / hydrologic conditions on the site typical for this time of year? Yes X No ____ (If no, explain in Remarks.)

Are Vegetation ____, Soil ____, or Hydrology ____ significantly disturbed? Are "Normal Circumstances" present? Yes X No ____

Are Vegetation ____, Soil ____, or Hydrology ____ naturally problematic? ND (If needed, explain any answers in Remarks.)

SUMMARY OF FINDINGS – Attach site map showing sampling point locations, transects, important features, etc.

Hydrophytic Vegetation Present?	Yes X	No ____
Hydric Soil Present?	Yes X	No ____
Wetland Hydrology Present?	Yes X	No ____

Is the Sampled Area within a Wetland? Yes X No ____

Remarks:

pit 102-0508 South

VEGETATION – Use scientific names of plants.

Tree Stratum (Plot size: ____)	Absolute % Cover	Dominant Species?	Indicator Status
1.			
2.			
3.			
4.			
	____ = Total Cover		

Sapling/Shrub Stratum (Plot size: ____)			
1.			
2.			
3.			
4.			
5.			
	____ = Total Cover		

Herb Stratum (Plot size: ____)			
1. Sporobolus pectinata	60%	Y	FACW
2. Typha spp.	20%	Y	OBL
3. Schoenoplectus tabernaemontani	20%	Y	OBL
4.			
5.			
6.			
7.			
8.			
9.			
10.			
	100 = Total Cover		

Woody Vine Stratum (Plot size: ____)			
1.			
2.			
	____ = Total Cover		

% Bare Ground in Herb Stratum 0%

Dominance Test worksheet:

Number of Dominant Species That Are OBL, FACW, or FAC (excluding FAC−): ____ (A)

Total Number of Dominant Species Across All Strata: ____ (B)

Percent of Dominant Species That Are OBL, FACW, or FAC: ____ (A/B)

Prevalence Index worksheet:

Total % Cover of:	Multiply by:
OBL species ____	x 1 = ____
FACW species ____	x 2 = ____
FAC species ____	x 3 = ____
FACU species ____	x 4 = ____
UPL species ____	x 5 = ____
Column Totals: ____ (A)	____ (B)

Prevalence Index = B/A = ____

Hydrophytic Vegetation Indicators:

X 1 - Rapid Test for Hydrophytic Vegetation

__ 2 - Dominance Test is >50%

__ 3 - Prevalence Index is ≤3.0[1]

__ 4 - Morphological Adaptations[1] (Provide supporting data in Remarks or on a separate sheet)

__ Problematic Hydrophytic Vegetation[1] (Explain)

[1]Indicators of hydric soil and wetland hydrology must be present, unless disturbed or problematic.

Hydrophytic Vegetation Present? Yes X No ____

Remarks:

0

8W

SOIL

Sampling Point: 8W

Profile Description: (Describe to the depth needed to document the indicator or confirm the absence of indicators.)

Depth (inches)	Matrix Color (moist)	Matrix %	Redox Features Color (moist)	Redox %	Type[1]	Loc[2]	Texture	Remarks
0-6	10YR 2/1	98%	10YR 4/4	2%	D	M	SiL	
6-12	10YR 3/2	98%	10YR 4/4	2%	D	M	SiL	

[1]Type: C=Concentration, D=Depletion, RM=Reduced Matrix, CS=Covered or Coated Sand Grains. [2]Location: PL=Pore Lining, M=Matrix.

Hydric Soil Indicators: (Applicable to all LRRs, unless otherwise noted.)

- ___ Histosol (A1)
- ___ Histic Epipedon (A2)
- ___ Black Histic (A3)
- ___ Hydrogen Sulfide (A4)
- ___ Stratified Layers (A5) (**LRR F**)
- ___ 1 cm Muck (A9) (**LRR F, G, H**)
- ___ Depleted Below Dark Surface (A11)
- ___ Thick Dark Surface (A12)
- ___ Sandy Mucky Mineral (S1)
- ___ 2.5 cm Mucky Peat or Peat (S2) (**LRR G, H**)
- ___ 5 cm Mucky Peat or Peat (S3) (**LRR F**)
- ___ Sandy Gleyed Matrix (S4)
- ___ Sandy Redox (S5)
- ___ Stripped Matrix (S6)
- ___ Loamy Mucky Mineral (F1)
- ___ Loamy Gleyed Matrix (F2)
- ___ Depleted Matrix (F3)
- X Redox Dark Surface (F6)
- ___ Depleted Dark Surface (F7)
- ___ Redox Depressions (F8)
- ___ High Plains Depressions (F16) (**MLRA 72 & 73 of LRR H**)

Indicators for Problematic Hydric Soils[3]:

- ___ 1 cm Muck (A9) (**LRR I, J**)
- ___ Coast Prairie Redox (A16) (**LRR F, G, H**)
- ___ Dark Surface (S7) (**LRR G**)
- ___ High Plains Depressions (F16) (**LRR H outside of MLRA 72 & 73**)
- ___ Reduced Vertic (F18)
- ___ Red Parent Material (TF2)
- ___ Very Shallow Dark Surface (TF12)
- ___ Other (Explain in Remarks)

[3]Indicators of hydrophytic vegetation and wetland hydrology must be present, unless disturbed or problematic.

Restrictive Layer (if present):

Type: ___

Depth (inches): ___

Hydric Soil Present? Yes X No ___

Remarks:

HYDROLOGY

Wetland Hydrology Indicators:

Primary Indicators (minimum of one required; check all that apply)

- ___ Surface Water (A1)
- ___ High Water Table (A2)
- X Saturation (A3)
- ___ Water Marks (B1)
- ___ Sediment Deposits (B2)
- ___ Drift Deposits (B3)
- ___ Algal Mat or Crust (B4)
- ___ Iron Deposits (B5)
- X Inundation Visible on Aerial Imagery (B7)
- ___ Water-Stained Leaves (B9)
- ___ Salt Crust (B11)
- ___ Aquatic Invertebrates (B13)
- ___ Hydrogen Sulfide Odor (C1)
- ___ Dry-Season Water Table (C2)
- ___ Oxidized Rhizospheres on Living Roots (C3) (**where not tilled**)
- ___ Presence of Reduced Iron (C4)
- ___ Thin Muck Surface (C7)
- ___ Other (Explain in Remarks)

Secondary Indicators (minimum of two required)

- ___ Surface Soil Cracks (B6)
- ___ Sparsely Vegetated Concave Surface (B8)
- ___ Drainage Patterns (B10)
- ___ Oxidized Rhizospheres on Living Roots (C3) (**where tilled**)
- ___ Crayfish Burrows (C8)
- X Saturation Visible on Aerial Imagery (C9)
- X Geomorphic Position (D2)
- ___ FAC-Neutral Test (D5)
- ___ Frost-Heave Hummocks (D7) (**LRR F**)

Field Observations:

Surface Water Present? Yes ___ No X Depth (inches): ___

Water Table Present? Yes ___ No X Depth (inches): ___

Saturation Present? (includes capillary fringe) Yes X No ___ Depth (inches): 12"

Wetland Hydrology Present? Yes X No ___

Describe Recorded Data (stream gauge, monitoring well, aerial photos, previous inspections), if available:

Remarks:

8UP

KR

WETLAND DETERMINATION DATA FORM – Great Plains Region

Project/Site: Cenex City/County: Williams Sampling Date: 7/19/16

Applicant/Owner: Cenex State: ND Sampling Point: 8UP

Investigator(s): B. Rude, J. Lardy Section, Township, Range: 32, 156N, 96W

Landform (hillslope, terrace, etc.): Drainage Local relief (concave, convex, none): Convex Slope (%): 3

Subregion (LRR): F Lat: 48.29846849 Long: -103. Datum: NAD 83

Soil Map Unit Name: Harriet-Regan-Stirum NWI classification: Upland

Are climatic / hydrologic conditions on the site typical for this time of year? Yes [X] No [ ] (If no, explain in Remarks.)

Are Vegetation [ ], Soil [ ], or Hydrology [ ] significantly disturbed? N Are "Normal Circumstances" present? Yes [X] No [ ]

Are Vegetation [ ], Soil [ ], or Hydrology [ ] naturally problematic? N (If needed, explain any answers in Remarks.)

SUMMARY OF FINDINGS – Attach site map showing sampling point locations, transects, important features, etc.

Hydrophytic Vegetation Present?	Yes [ ]	No [X]	**Is the Sampled Area within a Wetland?** Yes [ ] No [X]
Hydric Soil Present?	Yes [ ]	No [X]	
Wetland Hydrology Present?	Yes [ ]	No [X]	

Remarks:

VEGETATION – Use scientific names of plants.

Tree Stratum (Plot size: 30 ft radius)	Absolute % Cover	Dominant Species?	Indicator Status
1.			
2.			
3.			
4.			
	0 = Total Cover		
Sapling/Shrub Stratum (Plot size: 15 ft radius)			
1.			
2.			
3.			
4.			
5.			
	0 = Total Cover		
Herb Stratum (Plot size: 5 ft radius)			
1. Bromus inermis	50	Y	UPL
2. Glycyrrhiza lepidota	50	Y	FACU
3.			
4.			
5.			
6.			
7.			
8.			
9.			
10.			
	100 = Total Cover		
Woody Vine Stratum (Plot size: 30 ft radius)			
1.			
2.			
	0 = Total Cover		

% Bare Ground in Herb Stratum 0

Dominance Test worksheet:

Number of Dominant Species That Are OBL, FACW, or FAC (excluding FAC−): _____ (A)

Total Number of Dominant Species Across All Strata: _____ (B)

Percent of Dominant Species That Are OBL, FACW, or FAC: _____ (A/B)

Prevalence Index worksheet:

Total % Cover of:		Multiply by:
OBL species		x 1 = 0
FACW species		x 2 = 0
FAC species		x 3 = 0
FACU species		x 4 = 0
UPL species		x 5 = 0
Column Totals:	0 (A)	0 (B)

Prevalence Index = B/A = NaN

Hydrophytic Vegetation Indicators:

- [ ] 1 - Rapid Test for Hydrophytic Vegetation
- [ ] 2 - Dominance Test is >50%
- [ ] 3 - Prevalence Index is ≤3.0[1]
- [ ] 4 - Morphological Adaptations[1] (Provide supporting data in Remarks or on a separate sheet)
- [ ] Problematic Hydrophytic Vegetation[1] (Explain)

[1]Indicators of hydric soil and wetland hydrology must be present, unless disturbed or problematic.

Hydrophytic Vegetation Present? Yes [ ] No [X]

Remarks:

8UP

SOIL

Sampling Point: 8UP

Profile Description: (Describe to the depth needed to document the indicator or confirm the absence of indicators.)

Depth (inches)	Matrix Color (moist)	Matrix %	Redox Features Color (moist)	Redox %	Type[1]	Loc[2]	Texture	Remarks
0-6	10YR 2/1	100					SiL	
6-12	10YR 3/2	100					SiCL	
12-16	10YR 3/3	100					CL	

[1]Type: C=Concentration, D=Depletion, RM=Reduced Matrix, CS=Covered or Coated Sand Grains. [2]Location: PL=Pore Lining, M=Matrix.

Hydric Soil Indicators: (Applicable to all LRRs, unless otherwise noted.)

- ☐ Histosol (A1)
- ☐ Histic Epipedon (A2)
- ☐ Black Histic (A3)
- ☐ Hydrogen Sulfide (A4)
- ☐ Stratified Layers (A5) (**LRR F**)
- ☐ 1 cm Muck (A9) (**LRR F, G, H**)
- ☐ Depleted Below Dark Surface (A11)
- ☐ Thick Dark Surface (A12)
- ☐ Sandy Mucky Mineral (S1)
- ☐ 2.5 cm Mucky Peat or Peat (S2) (**LRR G, H**)
- ☐ 5 cm Mucky Peat or Peat (S3) (**LRR F**)
- ☐ Sandy Gleyed Matrix (S4)
- ☐ Sandy Redox (S5)
- ☐ Stripped Matrix (S6)
- ☐ Loamy Mucky Mineral (F1)
- ☐ Loamy Gleyed Matrix (F2)
- ☐ Depleted Matrix (F3)
- ☐ Redox Dark Surface (F6)
- ☐ Depleted Dark Surface (F7)
- ☐ Redox Depressions (F8)
- ☐ High Plains Depressions (F16) (**MLRA 72 & 73 of LRR H**)

Indicators for Problematic Hydric Soils[3]:

- ☐ 1 cm Muck (A9) (**LRR I, J**)
- ☐ Coast Prairie Redox (A16) (**LRR F, G, H**)
- ☐ Dark Surface (S7) (**LRR G**)
- ☐ High Plains Depressions (F16) (**LRR H outside of MLRA 72 & 73**)
- ☐ Reduced Vertic (F18)
- ☐ Red Parent Material (TF2)
- ☐ Very Shallow Dark Surface (TF12)
- ☐ Other (Explain in Remarks)

[3]Indicators of hydrophytic vegetation and wetland hydrology must be present, unless disturbed or problematic.

Restrictive Layer (if present):

Type: _____

Depth (inches): _____

Hydric Soil Present? Yes ☐ No ☒

Remarks:

HYDROLOGY

Wetland Hydrology Indicators:

Primary Indicators (minimum of one required; check all that apply)

- ☐ Surface Water (A1)
- ☐ High Water Table (A2)
- ☐ Saturation (A3)
- ☐ Water Marks (B1)
- ☐ Sediment Deposits (B2)
- ☐ Drift Deposits (B3)
- ☐ Algal Mat or Crust (B4)
- ☐ Iron Deposits (B5)
- ☐ Inundation Visible on Aerial Imagery (B7)
- ☐ Water-Stained Leaves (B9)
- ☐ Salt Crust (B11)
- ☐ Aquatic Invertebrates (B13)
- ☐ Hydrogen Sulfide Odor (C1)
- ☐ Dry-Season Water Table (C2)
- ☐ Oxidized Rhizospheres on Living Roots (C3) (**where not tilled**)
- ☐ Presence of Reduced Iron (C4)
- ☐ Thin Muck Surface (C7)
- ☐ Other (Explain in Remarks)

Secondary Indicators (minimum of two required)

- ☐ Surface Soil Cracks (B6)
- ☐ Sparsely Vegetated Concave Surface (B8)
- ☐ Drainage Patterns (B10)
- ☐ Oxidized Rhizospheres on Living Roots (C3) (**where tilled**)
- ☐ Crayfish Burrows (C8)
- ☐ Saturation Visible on Aerial Imagery (C9)
- ☐ Geomorphic Position (D2)
- ☐ FAC-Neutral Test (D5)
- ☐ Frost-Heave Hummocks (D7) (**LRR F**)

Field Observations:

Surface Water Present? Yes ☐ No ☒ Depth (inches): _____

Water Table Present? Yes ☐ No ☒ Depth (inches): _____

Saturation Present? (includes capillary fringe) Yes ☐ No ☒ Depth (inches): _____

Wetland Hydrology Present? Yes ☐ No ☒

Describe Recorded Data (stream gauge, monitoring well, aerial photos, previous inspections), if available:

Remarks:

9W KR

WETLAND DETERMINATION DATA FORM – Great Plains Region

Project/Site: Cenex City/County: Williams Sampling Date: 7/19/2016

Applicant/Owner: Cenex State: ND Sampling Point: 9W

Investigator(s): K. Rude / J. Cardy Section, Township, Range: 32, 156N, 96W

Landform (hillslope, terrace, etc.): drainage Local relief (concave, convex, none): concave Slope (%): 5%

Subregion (LRR): F Lat: 48.2920983 Long: -103.0506042 Datum: NAD83

Soil Map Unit Name: Lehr-Williams Loams NWI classification: PEMC

Are climatic / hydrologic conditions on the site typical for this time of year? Yes X No ____ (If no, explain in Remarks.)

Are Vegetation ____, Soil ____, or Hydrology ____ significantly disturbed? Are "Normal Circumstances" present? Yes X No ____

Are Vegetation ____, Soil ____, or Hydrology ____ naturally problematic? NO (If needed, explain any answers in Remarks.)

SUMMARY OF FINDINGS – Attach site map showing sampling point locations, transects, important features, etc.

Hydrophytic Vegetation Present?	Yes X	No ____	**Is the Sampled Area within a Wetland?** Yes X No ____
Hydric Soil Present?	Yes X	No ____	
Wetland Hydrology Present?	Yes X	No ____	

Remarks:
pic 102-0510 NE

VEGETATION – Use scientific names of plants.

Tree Stratum (Plot size: ____)	Absolute % Cover	Dominant Species?	Indicator Status
1.			
2.			
3.			
4.			
	____ = Total Cover		

Sapling/Shrub Stratum (Plot size: ____)			
1.			
2.			
3.			
4.			
5.			
	____ = Total Cover		

Herb Stratum (Plot size: ____)			
1. Typha spp.	40%	Y	OBL
2. Hordeum jubatum	35%	Y	FACW
3. Persicaria amphibia	20%	Y	OBL
4. Schoenoplectus tabernaemontani	5%	N	OBL
5.			
6.			
7.			
8.			
9.			
10.			
	100 = Total Cover		

Woody Vine Stratum (Plot size: ____)			
1.			
2.			
	____ = Total Cover		

% Bare Ground in Herb Stratum 0%

Dominance Test worksheet:

Number of Dominant Species That Are OBL, FACW, or FAC (excluding FAC−): ____ (A)

Total Number of Dominant Species Across All Strata: ____ (B)

Percent of Dominant Species That Are OBL, FACW, or FAC: ____ (A/B)

Prevalence Index worksheet:

Total % Cover of:		Multiply by:
OBL species	____	x 1 = ____
FACW species	____	x 2 = ____
FAC species	____	x 3 = ____
FACU species	____	x 4 = ____
UPL species	____	x 5 = ____
Column Totals:	____ (A)	____ (B)

Prevalence Index = B/A = ____

Hydrophytic Vegetation Indicators:

X 1 - Rapid Test for Hydrophytic Vegetation

__ 2 - Dominance Test is >50%

__ 3 - Prevalence Index is ≤3.0[1]

__ 4 - Morphological Adaptations[1] (Provide supporting data in Remarks or on a separate sheet)

__ Problematic Hydrophytic Vegetation[1] (Explain)

[1]Indicators of hydric soil and wetland hydrology must be present, unless disturbed or problematic.

Hydrophytic Vegetation Present? Yes X No ____

Remarks:

9W

SOIL

Sampling Point: 9W

Profile Description: (Describe to the depth needed to document the indicator or confirm the absence of indicators.)

Depth (inches)	Matrix Color (moist)	Matrix %	Redox Features Color (moist)	Redox %	Type[1]	Loc[2]	Texture	Remarks
0-6	10YR 2/1	98%	10YR 4/6	2%	D	M	SiCL	
6-14	10YR 3/1	98%	10YR 4/6	2%	D	M	CL	

[1]Type: C=Concentration, D=Depletion, RM=Reduced Matrix, CS=Covered or Coated Sand Grains. [2]Location: PL=Pore Lining, M=Matrix.

Hydric Soil Indicators: (Applicable to all LRRs, unless otherwise noted.)

- ___ Histosol (A1)
- ___ Histic Epipedon (A2)
- ___ Black Histic (A3)
- ___ Hydrogen Sulfide (A4)
- ___ Stratified Layers (A5) **(LRR F)**
- ___ 1 cm Muck (A9) **(LRR F, G, H)**
- ___ Depleted Below Dark Surface (A11)
- ___ Thick Dark Surface (A12)
- ___ Sandy Mucky Mineral (S1)
- ___ 2.5 cm Mucky Peat or Peat (S2) **(LRR G, H)**
- ___ 5 cm Mucky Peat or Peat (S3) **(LRR F)**
- ___ Sandy Gleyed Matrix (S4)
- ___ Sandy Redox (S5)
- ___ Stripped Matrix (S6)
- ___ Loamy Mucky Mineral (F1)
- ___ Loamy Gleyed Matrix (F2)
- ___ Depleted Matrix (F3)
- X Redox Dark Surface (F6)
- ___ Depleted Dark Surface (F7)
- ___ Redox Depressions (F8)
- ___ High Plains Depressions (F16) **(MLRA 72 & 73 of LRR H)**

Indicators for Problematic Hydric Soils[3]:

- ___ 1 cm Muck (A9) **(LRR I, J)**
- ___ Coast Prairie Redox (A16) **(LRR F, G, H)**
- ___ Dark Surface (S7) **(LRR G)**
- ___ High Plains Depressions (F16) **(LRR H outside of MLRA 72 & 73)**
- ___ Reduced Vertic (F18)
- ___ Red Parent Material (TF2)
- ___ Very Shallow Dark Surface (TF12)
- ___ Other (Explain in Remarks)

[3]Indicators of hydrophytic vegetation and wetland hydrology must be present, unless disturbed or problematic.

Restrictive Layer (if present):

Type: ___

Depth (inches): ___

Hydric Soil Present? Yes X No ___

Remarks:

HYDROLOGY

Wetland Hydrology Indicators:

Primary Indicators (minimum of one required; check all that apply)

- ___ Surface Water (A1)
- ___ High Water Table (A2)
- X Saturation (A3)
- ___ Water Marks (B1)
- ___ Sediment Deposits (B2)
- ___ Drift Deposits (B3)
- ___ Algal Mat or Crust (B4)
- X Iron Deposits (B5)
- ___ Inundation Visible on Aerial Imagery (B7)
- ___ Water-Stained Leaves (B9)
- ___ Salt Crust (B11)
- ___ Aquatic Invertebrates (B13)
- ___ Hydrogen Sulfide Odor (C1)
- ___ Dry-Season Water Table (C2)
- ___ Oxidized Rhizospheres on Living Roots (C3) **(where not tilled)**
- ___ Presence of Reduced Iron (C4)
- ___ Thin Muck Surface (C7)
- ___ Other (Explain in Remarks)

Secondary Indicators (minimum of two required)

- ___ Surface Soil Cracks (B6)
- ___ Sparsely Vegetated Concave Surface (B8)
- X Drainage Patterns (B10)
- ___ Oxidized Rhizospheres on Living Roots (C3) **(where tilled)**
- ___ Crayfish Burrows (C8)
- X Saturation Visible on Aerial Imagery (C9)
- X Geomorphic Position (D2)
- ___ FAC-Neutral Test (D5)
- ___ Frost-Heave Hummocks (D7) **(LRR F)**

Field Observations:

Surface Water Present? Yes ___ No X Depth (inches): ___

Water Table Present? Yes ___ No X Depth (inches): ___

Saturation Present? (includes capillary fringe) Yes X No ___ Depth (inches): 8"

Wetland Hydrology Present? Yes X No ___

Describe Recorded Data (stream gauge, monitoring well, aerial photos, previous inspections), if available:

Remarks:

9UP

KR

WETLAND DETERMINATION DATA FORM – Great Plains Region

Project/Site: Cenex City/County: Williams Sampling Date: 7/19/16

Applicant/Owner: Cenex State: ND Sampling Point: 9UP

Investigator(s): K. Rude, J. Lardy Section, Township, Range: 32, 156N, 96W

Landform (hillslope, terrace, etc.): Hillslope Local relief (concave, convex, none): Convex Slope (%): 2

Subregion (LRR): F Lat: 48.2922001 Long: -103.05067 Datum: NAD 83

Soil Map Unit Name: Lehr-Williams Loam NWI classification:

Are climatic / hydrologic conditions on the site typical for this time of year? Yes [X] No [ ] (If no, explain in Remarks.)

Are Vegetation [ ], Soil [ ], or Hydrology [ ] significantly disturbed? N Are "Normal Circumstances" present? Yes [X] No [ ]

Are Vegetation [ ], Soil [ ], or Hydrology [ ] naturally problematic? N (If needed, explain any answers in Remarks.)

SUMMARY OF FINDINGS – Attach site map showing sampling point locations, transects, important features, etc.

Hydrophytic Vegetation Present?	Yes [ ]	No [X]	**Is the Sampled Area within a Wetland?** Yes [ ] No [X]
Hydric Soil Present?	Yes [ ]	No [X]	
Wetland Hydrology Present?	Yes [ ]	No [X]	

Remarks:

VEGETATION – Use scientific names of plants.

Tree Stratum (Plot size: 30 ft radius)	Absolute % Cover	Dominant Species?	Indicator Status
1.			
2.			
3.			
4.			
	0 = Total Cover		
Sapling/Shrub Stratum (Plot size: 15 ft radius)			
1.			
2.			
3.			
4.			
5.			
	0 = Total Cover		
Herb Stratum (Plot size: 5 ft radius)			
1. Medicago Sativa	60	Y	UPL
2. Solidago rigida	20	Y	FACU
3. Artemisia ludoviciana	10	N	UPL
4. Bromus inermis	10	N	UPL
5.			
6.			
7.			
8.			
9.			
10.			
	100 = Total Cover		
Woody Vine Stratum (Plot size: 30 ft radius)			
1.			
2.			
	0 = Total Cover		

% Bare Ground in Herb Stratum 0

Dominance Test worksheet:

Number of Dominant Species That Are OBL, FACW, or FAC (excluding FAC−): _____ (A)

Total Number of Dominant Species Across All Strata: _____ (B)

Percent of Dominant Species That Are OBL, FACW, or FAC: _____ (A/B)

Prevalence Index worksheet:

Total % Cover of:	Multiply by:
OBL species	x 1 = 0
FACW species	x 2 = 0
FAC species	x 3 = 0
FACU species	x 4 = 0
UPL species	x 5 = 0
Column Totals: 0 (A)	0 (B)

Prevalence Index = B/A = NaN

Hydrophytic Vegetation Indicators:

- [ ] 1 - Rapid Test for Hydrophytic Vegetation
- [ ] 2 - Dominance Test is >50%
- [ ] 3 - Prevalence Index is ≤3.0[1]
- [ ] 4 - Morphological Adaptations[1] (Provide supporting data in Remarks or on a separate sheet)
- [ ] Problematic Hydrophytic Vegetation[1] (Explain)

[1]Indicators of hydric soil and wetland hydrology must be present, unless disturbed or problematic.

Hydrophytic Vegetation Present? Yes [ ] No [X]

Remarks:

9UP

SOIL

Sampling Point: 9UP

Profile Description: (Describe to the depth needed to document the indicator or confirm the absence of indicators.)

Depth (inches)	Matrix Color (moist)	Matrix %	Redox Features Color (moist)	Redox %	Type[1]	Loc[2]	Texture	Remarks
0-10	10YR 2/3	100					L	
10-14	10YR 3/3	100					CL	

[1]Type: C=Concentration, D=Depletion, RM=Reduced Matrix, CS=Covered or Coated Sand Grains. [2]Location: PL=Pore Lining, M=Matrix.

Hydric Soil Indicators: (Applicable to all LRRs, unless otherwise noted.)

- ☐ Histosol (A1)
- ☐ Histic Epipedon (A2)
- ☐ Black Histic (A3)
- ☐ Hydrogen Sulfide (A4)
- ☐ Stratified Layers (A5) **(LRR F)**
- ☐ 1 cm Muck (A9) **(LRR F, G, H)**
- ☐ Depleted Below Dark Surface (A11)
- ☐ Thick Dark Surface (A12)
- ☐ Sandy Mucky Mineral (S1)
- ☐ 2.5 cm Mucky Peat or Peat (S2) **(LRR G, H)**
- ☐ 5 cm Mucky Peat or Peat (S3) **(LRR F)**
- ☐ Sandy Gleyed Matrix (S4)
- ☐ Sandy Redox (S5)
- ☐ Stripped Matrix (S6)
- ☐ Loamy Mucky Mineral (F1)
- ☐ Loamy Gleyed Matrix (F2)
- ☐ Depleted Matrix (F3)
- ☐ Redox Dark Surface (F6)
- ☐ Depleted Dark Surface (F7)
- ☐ Redox Depressions (F8)
- ☐ High Plains Depressions (F16) **(MLRA 72 & 73 of LRR H)**

Indicators for Problematic Hydric Soils[3]:

- ☐ 1 cm Muck (A9) **(LRR I, J)**
- ☐ Coast Prairie Redox (A16) **(LRR F, G, H)**
- ☐ Dark Surface (S7) **(LRR G)**
- ☐ High Plains Depressions (F16) **(LRR H outside of MLRA 72 & 73)**
- ☐ Reduced Vertic (F18)
- ☐ Red Parent Material (TF2)
- ☐ Very Shallow Dark Surface (TF12)
- ☐ Other (Explain in Remarks)

[3]Indicators of hydrophytic vegetation and wetland hydrology must be present, unless disturbed or problematic.

Restrictive Layer (if present):

Type: _____

Depth (inches): _____

Hydric Soil Present? Yes ☐ No ☒

Remarks:

HYDROLOGY

Wetland Hydrology Indicators:

Primary Indicators (minimum of one required; check all that apply)

- ☐ Surface Water (A1)
- ☐ High Water Table (A2)
- ☐ Saturation (A3)
- ☐ Water Marks (B1)
- ☐ Sediment Deposits (B2)
- ☐ Drift Deposits (B3)
- ☐ Algal Mat or Crust (B4)
- ☐ Iron Deposits (B5)
- ☐ Inundation Visible on Aerial Imagery (B7)
- ☐ Water-Stained Leaves (B9)
- ☐ Salt Crust (B11)
- ☐ Aquatic Invertebrates (B13)
- ☐ Hydrogen Sulfide Odor (C1)
- ☐ Dry-Season Water Table (C2)
- ☐ Oxidized Rhizospheres on Living Roots (C3) **(where not tilled)**
- ☐ Presence of Reduced Iron (C4)
- ☐ Thin Muck Surface (C7)
- ☐ Other (Explain in Remarks)

Secondary Indicators (minimum of two required)

- ☐ Surface Soil Cracks (B6)
- ☐ Sparsely Vegetated Concave Surface (B8)
- ☐ Drainage Patterns (B10)
- ☐ Oxidized Rhizospheres on Living Roots (C3) **(where tilled)**
- ☐ Crayfish Burrows (C8)
- ☐ Saturation Visible on Aerial Imagery (C9)
- ☐ Geomorphic Position (D2)
- ☐ FAC-Neutral Test (D5)
- ☐ Frost-Heave Hummocks (D7) **(LRR F)**

Field Observations:

Surface Water Present? Yes ☐ No ☒ Depth (inches): _____

Water Table Present? Yes ☐ No ☒ Depth (inches): _____

Saturation Present? (includes capillary fringe) Yes ☐ No ☒ Depth (inches): _____

Wetland Hydrology Present? Yes ☐ No ☒

Describe Recorded Data (stream gauge, monitoring well, aerial photos, previous inspections), if available:

Remarks:

10W

KR

WETLAND DETERMINATION DATA FORM – Great Plains Region

Project/Site: Cenex City/County: Williams Sampling Date: 7/20/2016

Applicant/Owner: Cenex State: ND Sampling Point: 10W

Investigator(s): K. Rude / J. Lardy Section, Township, Range: 3, 155N, 96W

Landform (hillslope, terrace, etc.): drainage Local relief (concave, convex, none): concave Slope (%): 3%

Subregion (LRR): F Lat: 48.28371628 Long: -103.01916611 Datum: NAD83

Soil Map Unit Name: Werner-Amor-Zahl Loams NWI classification: PEMA

Are climatic / hydrologic conditions on the site typical for this time of year? Yes X No ____ (If no, explain in Remarks.)

Are Vegetation ____, Soil ____, or Hydrology ____ significantly disturbed? NO Are "Normal Circumstances" present? Yes X No ____

Are Vegetation ____, Soil ____, or Hydrology ____ naturally problematic? (If needed, explain any answers in Remarks.)

SUMMARY OF FINDINGS – Attach site map showing sampling point locations, transects, important features, etc.

Hydrophytic Vegetation Present?	Yes X	No ____
Hydric Soil Present?	Yes X	No ____
Wetland Hydrology Present?	Yes X	No ____

Is the Sampled Area within a Wetland? Yes X No ____

Remarks: pic 103-0511 west

VEGETATION – Use scientific names of plants.

Tree Stratum (Plot size: ____)	Absolute % Cover	Dominant Species?	Indicator Status
1.			
2.			
3.			
4.			
		= Total Cover	

Sapling/Shrub Stratum (Plot size: ____)			
1.			
2.			
3.			
4.			
5.			
		= Total Cover	

Herb Stratum (Plot size: ____)			
1. Phalaris arundinacea	65%		
2.			
3.			
4.			
5.			
6.			
7.			
8.			
9.			
10.			
	65	= Total Cover	

Woody Vine Stratum (Plot size: ____)			
1.			
2.			
		= Total Cover	

% Bare Ground in Herb Stratum 35%

Dominance Test worksheet:

Number of Dominant Species That Are OBL, FACW, or FAC (excluding FAC−): ____ (A)

Total Number of Dominant Species Across All Strata: ____ (B)

Percent of Dominant Species That Are OBL, FACW, or FAC: ____ (A/B)

Prevalence Index worksheet:

Total % Cover of:		Multiply by:
OBL species	____	x 1 = ____
FACW species	____	x 2 = ____
FAC species	____	x 3 = ____
FACU species	____	x 4 = ____
UPL species	____	x 5 = ____
Column Totals:	____ (A)	____ (B)

Prevalence Index = B/A = ____

Hydrophytic Vegetation Indicators:

X 1 - Rapid Test for Hydrophytic Vegetation

__ 2 - Dominance Test is >50%

__ 3 - Prevalence Index is ≤3.0[1]

__ 4 - Morphological Adaptations[1] (Provide supporting data in Remarks or on a separate sheet)

__ Problematic Hydrophytic Vegetation[1] (Explain)

[1]Indicators of hydric soil and wetland hydrology must be present, unless disturbed or problematic.

Hydrophytic Vegetation Present? Yes X No ____

Remarks:

10W

SOIL

Sampling Point: 10W

Profile Description: (Describe to the depth needed to document the indicator or confirm the absence of indicators.)

Depth (inches)	Matrix Color (moist)	Matrix %	Redox Features Color (moist)	Redox %	Type[1]	Loc[2]	Texture	Remarks
0-4	10YR 3/1	100%					CL	Gravel Mix
4-14	10YR 3/2	95%	10YR 4/6	5%	D	M	CL	Gravel Mix

[1]Type: C=Concentration, D=Depletion, RM=Reduced Matrix, CS=Covered or Coated Sand Grains. [2]Location: PL=Pore Lining, M=Matrix.

Hydric Soil Indicators: (Applicable to all LRRs, unless otherwise noted.)

- ___ Histosol (A1)
- ___ Histic Epipedon (A2)
- ___ Black Histic (A3)
- ___ Hydrogen Sulfide (A4)
- ___ Stratified Layers (A5) (**LRR F**)
- ___ 1 cm Muck (A9) (**LRR F, G, H**)
- ___ Depleted Below Dark Surface (A11)
- ___ Thick Dark Surface (A12)
- ___ Sandy Mucky Mineral (S1)
- ___ 2.5 cm Mucky Peat or Peat (S2) (**LRR G, H**)
- ___ 5 cm Mucky Peat or Peat (S3) (**LRR F**)
- ___ Sandy Gleyed Matrix (S4)
- ___ Sandy Redox (S5)
- ___ Stripped Matrix (S6)
- ___ Loamy Mucky Mineral (F1)
- ___ Loamy Gleyed Matrix (F2)
- X Depleted Matrix (F3)
- ___ Redox Dark Surface (F6)
- ___ Depleted Dark Surface (F7)
- ___ Redox Depressions (F8)
- ___ High Plains Depressions (F16) (**MLRA 72 & 73 of LRR H**)

Indicators for Problematic Hydric Soils[3]:

- ___ 1 cm Muck (A9) (**LRR I, J**)
- ___ Coast Prairie Redox (A16) (**LRR F, G, H**)
- ___ Dark Surface (S7) (**LRR G**)
- ___ High Plains Depressions (F16) (**LRR H outside of MLRA 72 & 73**)
- ___ Reduced Vertic (F18)
- ___ Red Parent Material (TF2)
- ___ Very Shallow Dark Surface (TF12)
- ___ Other (Explain in Remarks)

[3]Indicators of hydrophytic vegetation and wetland hydrology must be present, unless disturbed or problematic.

Restrictive Layer (if present):

Type: ___

Depth (inches): ___

Hydric Soil Present? Yes X No ___

Remarks:

HYDROLOGY

Wetland Hydrology Indicators:

Primary Indicators (minimum of one required; check all that apply)

- ___ Surface Water (A1)
- X High Water Table (A2)
- X Saturation (A3)
- ___ Water Marks (B1)
- ___ Sediment Deposits (B2)
- ___ Drift Deposits (B3)
- ___ Algal Mat or Crust (B4)
- ___ Iron Deposits (B5)
- ___ Inundation Visible on Aerial Imagery (B7)
- ___ Water-Stained Leaves (B9)
- ___ Salt Crust (B11)
- ___ Aquatic Invertebrates (B13)
- ___ Hydrogen Sulfide Odor (C1)
- ___ Dry-Season Water Table (C2)
- ___ Oxidized Rhizospheres on Living Roots (C3) (**where not tilled**)
- ___ Presence of Reduced Iron (C4)
- ___ Thin Muck Surface (C7)
- ___ Other (Explain in Remarks)

Secondary Indicators (minimum of two required)

- ___ Surface Soil Cracks (B6)
- ___ Sparsely Vegetated Concave Surface (B8)
- X Drainage Patterns (B10)
- ___ Oxidized Rhizospheres on Living Roots (C3) (**where tilled**)
- ___ Crayfish Burrows (C8)
- ___ Saturation Visible on Aerial Imagery (C9)
- X Geomorphic Position (D2)
- X FAC-Neutral Test (D5)
- ___ Frost-Heave Hummocks (D7) (**LRR F**)

Field Observations:

Surface Water Present? Yes ___ No X Depth (inches): ___

Water Table Present? Yes X No ___ Depth (inches): 11"

Saturation Present? (includes capillary fringe) Yes X No ___ Depth (inches): 3"

Wetland Hydrology Present? Yes X No ___

Describe Recorded Data (stream gauge, monitoring well, aerial photos, previous inspections), if available:

Remarks:

10UP

KR

WETLAND DETERMINATION DATA FORM – Great Plains Region

Project/Site: Cenex City/County: Williams Sampling Date: 7/20/16

Applicant/Owner: Cenex State: ND Sampling Point: 10UP

Investigator(s): K. Rude, J. Landy Section, Township, Range: 3, 155N, 96W

Landform (hillslope, terrace, etc.): Drainage Local relief (concave, convex, none): Convex Slope (%): 3

Subregion (LRR): F Lat: 48.283675411 Long: -103.019172 Datum: NAD 83

Soil Map Unit Name: Werner-Amor-Zahl Loams NWI classification: Upland

Are climatic / hydrologic conditions on the site typical for this time of year? Yes [X] No [ ] (If no, explain in Remarks.)

Are Vegetation [ ], Soil [ ], or Hydrology [ ] significantly disturbed? N Are "Normal Circumstances" present? Yes [X] No [ ]

Are Vegetation [ ], Soil [ ], or Hydrology [ ] naturally problematic? N (If needed, explain any answers in Remarks.)

SUMMARY OF FINDINGS – Attach site map showing sampling point locations, transects, important features, etc.

Hydrophytic Vegetation Present?	Yes [ ]	No [X]	**Is the Sampled Area within a Wetland?** Yes [ ] No [X]
Hydric Soil Present?	Yes [ ]	No [X]	
Wetland Hydrology Present?	Yes [ ]	No [X]	

Remarks:

VEGETATION – Use scientific names of plants.

Tree Stratum (Plot size: 30 ft radius)	Absolute % Cover	Dominant Species?	Indicator Status
1.			
2.			
3.			
4.			
	0 = Total Cover		
Sapling/Shrub Stratum (Plot size: 15 ft radius)			
1.			
2.			
3.			
4.			
5.			
	0 = Total Cover		
Herb Stratum (Plot size: 5 ft radius)			
1. Bromus inermis	90	Y	UPL
2. Cirsium arvense	10	N	FACU
3.			
4.			
5.			
6.			
7.			
8.			
9.			
10.			
	100 = Total Cover		
Woody Vine Stratum (Plot size: 30 ft radius)			
1.			
2.			
	0 = Total Cover		

% Bare Ground in Herb Stratum 0

Dominance Test worksheet:

Number of Dominant Species That Are OBL, FACW, or FAC (excluding FAC-): _____ (A)

Total Number of Dominant Species Across All Strata: _____ (B)

Percent of Dominant Species That Are OBL, FACW, or FAC: _____ (A/B)

Prevalence Index worksheet:

Total % Cover of:		Multiply by:
OBL species		x 1 = 0
FACW species		x 2 = 0
FAC species		x 3 = 0
FACU species		x 4 = 0
UPL species		x 5 = 0
Column Totals:	0 (A)	0 (B)

Prevalence Index = B/A = NaN

Hydrophytic Vegetation Indicators:

- [ ] 1 - Rapid Test for Hydrophytic Vegetation
- [ ] 2 - Dominance Test is >50%
- [ ] 3 - Prevalence Index is ≤3.0[1]
- [ ] 4 - Morphological Adaptations[1] (Provide supporting data in Remarks or on a separate sheet)
- [ ] Problematic Hydrophytic Vegetation[1] (Explain)

[1]Indicators of hydric soil and wetland hydrology must be present, unless disturbed or problematic.

Hydrophytic Vegetation Present? Yes [ ] No [X]

Remarks:

10 UP

SOIL

Sampling Point: 10 UP

Profile Description: (Describe to the depth needed to document the indicator or confirm the absence of indicators.)

Depth (inches)	Matrix Color (moist)	Matrix %	Redox Features Color (moist)	Redox %	Type[1]	Loc[2]	Texture	Remarks
0-4	10YR 3/1	100					SL	
4-12	10YR 3/3	100					L	

[1]Type: C=Concentration, D=Depletion, RM=Reduced Matrix, CS=Covered or Coated Sand Grains. [2]Location: PL=Pore Lining, M=Matrix.

Hydric Soil Indicators: (Applicable to all LRRs, unless otherwise noted.)

- ☐ Histosol (A1)
- ☐ Histic Epipedon (A2)
- ☐ Black Histic (A3)
- ☐ Hydrogen Sulfide (A4)
- ☐ Stratified Layers (A5) **(LRR F)**
- ☐ 1 cm Muck (A9) **(LRR F, G, H)**
- ☐ Depleted Below Dark Surface (A11)
- ☐ Thick Dark Surface (A12)
- ☐ Sandy Mucky Mineral (S1)
- ☐ 2.5 cm Mucky Peat or Peat (S2) **(LRR G, H)**
- ☐ 5 cm Mucky Peat or Peat (S3) **(LRR F)**
- ☐ Sandy Gleyed Matrix (S4)
- ☐ Sandy Redox (S5)
- ☐ Stripped Matrix (S6)
- ☐ Loamy Mucky Mineral (F1)
- ☐ Loamy Gleyed Matrix (F2)
- ☐ Depleted Matrix (F3)
- ☐ Redox Dark Surface (F6)
- ☐ Depleted Dark Surface (F7)
- ☐ Redox Depressions (F8)
- ☐ High Plains Depressions (F16) **(MLRA 72 & 73 of LRR H)**

Indicators for Problematic Hydric Soils[3]:

- ☐ 1 cm Muck (A9) **(LRR I, J)**
- ☐ Coast Prairie Redox (A16) **(LRR F, G, H)**
- ☐ Dark Surface (S7) **(LRR G)**
- ☐ High Plains Depressions (F16) **(LRR H outside of MLRA 72 & 73)**
- ☐ Reduced Vertic (F18)
- ☐ Red Parent Material (TF2)
- ☐ Very Shallow Dark Surface (TF12)
- ☐ Other (Explain in Remarks)

[3]Indicators of hydrophytic vegetation and wetland hydrology must be present, unless disturbed or problematic.

Restrictive Layer (if present):

Type: _____

Depth (inches): _____

Hydric Soil Present? Yes ☐ No ☒

Remarks:

HYDROLOGY

Wetland Hydrology Indicators:

Primary Indicators (minimum of one required; check all that apply)

- ☐ Surface Water (A1)
- ☐ High Water Table (A2)
- ☐ Saturation (A3)
- ☐ Water Marks (B1)
- ☐ Sediment Deposits (B2)
- ☐ Drift Deposits (B3)
- ☐ Algal Mat or Crust (B4)
- ☐ Iron Deposits (B5)
- ☐ Inundation Visible on Aerial Imagery (B7)
- ☐ Water-Stained Leaves (B9)
- ☐ Salt Crust (B11)
- ☐ Aquatic Invertebrates (B13)
- ☐ Hydrogen Sulfide Odor (C1)
- ☐ Dry-Season Water Table (C2)
- ☐ Oxidized Rhizospheres on Living Roots (C3) **(where not tilled)**
- ☐ Presence of Reduced Iron (C4)
- ☐ Thin Muck Surface (C7)
- ☐ Other (Explain in Remarks)

Secondary Indicators (minimum of two required)

- ☐ Surface Soil Cracks (B6)
- ☐ Sparsely Vegetated Concave Surface (B8)
- ☐ Drainage Patterns (B10)
- ☐ Oxidized Rhizospheres on Living Roots (C3) **(where tilled)**
- ☐ Crayfish Burrows (C8)
- ☐ Saturation Visible on Aerial Imagery (C9)
- ☐ Geomorphic Position (D2)
- ☐ FAC-Neutral Test (D5)
- ☐ Frost-Heave Hummocks (D7) **(LRR F)**

Field Observations:

Surface Water Present? Yes ☐ No ☒ Depth (inches): _____

Water Table Present? Yes ☐ No ☒ Depth (inches): _____

Saturation Present? (includes capillary fringe) Yes ☐ No ☒ Depth (inches): _____

Wetland Hydrology Present? Yes ☐ No ☒

Describe Recorded Data (stream gauge, monitoring well, aerial photos, previous inspections), if available:

Remarks:

11 W

KR

WETLAND DETERMINATION DATA FORM – Great Plains Region

Project/Site: Cenex City/County: Williams Sampling Date: 7/20/2016

Applicant/Owner: Cenex State: ND Sampling Point: 11 W

Investigator(s): K. Rude, J. Landy Section, Township, Range: 2, 155N, 96W

Landform (hillslope, terrace, etc.): drainage Local relief (concave, convex, none): concave Slope (%): 1%

Subregion (LRR): F Lat: 48.2818394 Long: -102.9848655 Datum: NAD 83

Soil Map Unit Name: Tansem-Sakakawea Loams NWI classification: PEM1F

Are climatic / hydrologic conditions on the site typical for this time of year? Yes X No ____ (If no, explain in Remarks.)

Are Vegetation ____, Soil ____, or Hydrology ____ significantly disturbed? No Are "Normal Circumstances" present? Yes X No ____

Are Vegetation ____, Soil ____, or Hydrology ____ naturally problematic? (If needed, explain any answers in Remarks.)

SUMMARY OF FINDINGS – Attach site map showing sampling point locations, transects, important features, etc.

Hydrophytic Vegetation Present?	Yes X	No ____
Hydric Soil Present?	Yes X	No ____
Wetland Hydrology Present?	Yes X	No ____

Is the Sampled Area within a Wetland? Yes X No ____

Remarks: pic 103-0513 Facing South

VEGETATION – Use scientific names of plants.

Tree Stratum (Plot size: ____)	Absolute % Cover	Dominant Species?	Indicator Status
1.			
2.			
3.			
4.			
	____ = Total Cover		

Sapling/Shrub Stratum (Plot size: ____)			
1.			
2.			
3.			
4.			
5.			
	____ = Total Cover		

Herb Stratum (Plot size: ____)			
1. Typha spp.	60%	Y	OBL
2. Hordeum jubatum	30%	Y	FACW
3.			
4.			
5.			
6.			
7.			
8.			
9.			
10.			
	90 = Total Cover		

Woody Vine Stratum (Plot size: ____)			
1.			
2.			
	____ = Total Cover		

% Bare Ground in Herb Stratum 10%

Dominance Test worksheet:

Number of Dominant Species That Are OBL, FACW, or FAC (excluding FAC−): ____ (A)

Total Number of Dominant Species Across All Strata: ____ (B)

Percent of Dominant Species That Are OBL, FACW, or FAC: ____ (A/B)

Prevalence Index worksheet:

Total % Cover of:		Multiply by:
OBL species	____	x 1 = ____
FACW species	____	x 2 = ____
FAC species	____	x 3 = ____
FACU species	____	x 4 = ____
UPL species	____	x 5 = ____
Column Totals:	____ (A)	____ (B)

Prevalence Index = B/A = ____

Hydrophytic Vegetation Indicators:

X 1 - Rapid Test for Hydrophytic Vegetation

__ 2 - Dominance Test is >50%

__ 3 - Prevalence Index is ≤3.0[1]

__ 4 - Morphological Adaptations[1] (Provide supporting data in Remarks or on a separate sheet)

__ Problematic Hydrophytic Vegetation[1] (Explain)

[1]Indicators of hydric soil and wetland hydrology must be present, unless disturbed or problematic.

Hydrophytic Vegetation Present? Yes X No ____

Remarks:

11 W

SOIL

Sampling Point: 11W

Profile Description: (Describe to the depth needed to document the indicator or confirm the absence of indicators.)

Depth (inches)	Matrix Color (moist)	Matrix %	Redox Features Color (moist)	Redox %	Type[1]	Loc[2]	Texture	Remarks
0-4	10YR 3/1	100%					CL	
4-14	10YR 5/2	95%	10YR 4/4	5%	D	M	CL	

[1]Type: C=Concentration, D=Depletion, RM=Reduced Matrix, CS=Covered or Coated Sand Grains. [2]Location: PL=Pore Lining, M=Matrix.

Hydric Soil Indicators: (Applicable to all LRRs, unless otherwise noted.)

- ___ Histosol (A1)
- ___ Histic Epipedon (A2)
- ___ Black Histic (A3)
- ___ Hydrogen Sulfide (A4)
- ___ Stratified Layers (A5) (**LRR F**)
- ___ 1 cm Muck (A9) (**LRR F, G, H**)
- ___ Depleted Below Dark Surface (A11)
- ___ Thick Dark Surface (A12)
- ___ Sandy Mucky Mineral (S1)
- ___ 2.5 cm Mucky Peat or Peat (S2) (**LRR G, H**)
- ___ 5 cm Mucky Peat or Peat (S3) (**LRR F**)
- ___ Sandy Gleyed Matrix (S4)
- ___ Sandy Redox (S5)
- ___ Stripped Matrix (S6)
- ___ Loamy Mucky Mineral (F1)
- ___ Loamy Gleyed Matrix (F2)
- X Depleted Matrix (F3)
- ___ Redox Dark Surface (F6)
- ___ Depleted Dark Surface (F7)
- ___ Redox Depressions (F8)
- ___ High Plains Depressions (F16) (**MLRA 72 & 73 of LRR H**)

Indicators for Problematic Hydric Soils[3]:

- ___ 1 cm Muck (A9) (**LRR I, J**)
- ___ Coast Prairie Redox (A16) (**LRR F, G, H**)
- ___ Dark Surface (S7) (**LRR G**)
- ___ High Plains Depressions (F16) (**LRR H outside of MLRA 72 & 73**)
- ___ Reduced Vertic (F18)
- ___ Red Parent Material (TF2)
- ___ Very Shallow Dark Surface (TF12)
- ___ Other (Explain in Remarks)

[3]Indicators of hydrophytic vegetation and wetland hydrology must be present, unless disturbed or problematic.

Restrictive Layer (if present):

Type: ___

Depth (inches): ___

Hydric Soil Present? Yes X No ___

Remarks:

HYDROLOGY

Wetland Hydrology Indicators:

Primary Indicators (minimum of one required; check all that apply)

- ___ Surface Water (A1)
- ___ High Water Table (A2)
- X Saturation (A3)
- ___ Water Marks (B1)
- ___ Sediment Deposits (B2)
- ___ Drift Deposits (B3)
- ___ Algal Mat or Crust (B4)
- ___ Iron Deposits (B5)
- ___ Inundation Visible on Aerial Imagery (B7)
- ___ Water-Stained Leaves (B9)
- ___ Salt Crust (B11)
- ___ Aquatic Invertebrates (B13)
- ___ Hydrogen Sulfide Odor (C1)
- ___ Dry-Season Water Table (C2)
- ___ Oxidized Rhizospheres on Living Roots (C3) (**where not tilled**)
- ___ Presence of Reduced Iron (C4)
- ___ Thin Muck Surface (C7)
- ___ Other (Explain in Remarks)

Secondary Indicators (minimum of two required)

- X Surface Soil Cracks (B6)
- ___ Sparsely Vegetated Concave Surface (B8)
- X Drainage Patterns (B10)
- ___ Oxidized Rhizospheres on Living Roots (C3) (**where tilled**)
- ___ Crayfish Burrows (C8)
- X Saturation Visible on Aerial Imagery (C9)
- X Geomorphic Position (D2)
- ___ FAC-Neutral Test (D5)
- ___ Frost-Heave Hummocks (D7) (**LRR F**)

Field Observations:

Surface Water Present? Yes ___ No X Depth (inches): ___

Water Table Present? Yes ___ No X Depth (inches): ___

Saturation Present? (includes capillary fringe) Yes X No ___ Depth (inches): 14"

Wetland Hydrology Present? Yes X No ___

Describe Recorded Data (stream gauge, monitoring well, aerial photos, previous inspections), if available:

Remarks:

11 UP

KR

WETLAND DETERMINATION DATA FORM – Great Plains Region

Project/Site: Cenex City/County: Williams Sampling Date: 7/20/16

Applicant/Owner: Cenex State: ND Sampling Point: 11 UP

Investigator(s): Kilude, T. Lardy Section, Township, Range: 2, 155N, 96W

Landform (hillslope, terrace, etc.): Hillslope Local relief (concave, convex, none): Convex Slope (%): 5

Subregion (LRR): F Lat: 48.28193087 Long: -102.9846619 Datum: NAD 83

Soil Map Unit Name: Tansem-Sakakawea Loams NWI classification: Upland

Are climatic / hydrologic conditions on the site typical for this time of year? Yes [X] No [ ] (If no, explain in Remarks.)

Are Vegetation [ ], Soil [ ], or Hydrology [ ] significantly disturbed? N Are "Normal Circumstances" present? Yes [X] No [ ]

Are Vegetation [ ], Soil [ ], or Hydrology [ ] naturally problematic? N (If needed, explain any answers in Remarks.)

SUMMARY OF FINDINGS – Attach site map showing sampling point locations, transects, important features, etc.

Hydrophytic Vegetation Present?	Yes [ ]	No [X]	**Is the Sampled Area within a Wetland?** Yes [ ] No [X]
Hydric Soil Present?	Yes [ ]	No [X]	
Wetland Hydrology Present?	Yes [ ]	No [X]	

Remarks:

VEGETATION – Use scientific names of plants.

Tree Stratum (Plot size: 30 ft radius)	Absolute % Cover	Dominant Species?	Indicator Status
1.			
2.			
3.			
4.			
	0 = Total Cover		
Sapling/Shrub Stratum (Plot size: 15 ft radius)			
1.			
2.			
3.			
4.			
5.			
	0 = Total Cover		
Herb Stratum (Plot size: 5 ft radius)			
1. Triticum aestivum (Wheat)	100	Y	UPL
2.			
3.			
4.			
5.			
6.			
7.			
8.			
9.			
10.			
	100 = Total Cover		
Woody Vine Stratum (Plot size: 30 ft radius)			
1.			
2.			
	0 = Total Cover		

% Bare Ground in Herb Stratum 0

Dominance Test worksheet:

Number of Dominant Species That Are OBL, FACW, or FAC (excluding FAC−): _____ (A)

Total Number of Dominant Species Across All Strata: _____ (B)

Percent of Dominant Species That Are OBL, FACW, or FAC: _____ (A/B)

Prevalence Index worksheet:

Total % Cover of:	Multiply by:
OBL species	x 1 = 0
FACW species	x 2 = 0
FAC species	x 3 = 0
FACU species	x 4 = 0
UPL species	x 5 = 0
Column Totals: 0 (A)	0 (B)

Prevalence Index = B/A = NaN

Hydrophytic Vegetation Indicators:

- [ ] 1 - Rapid Test for Hydrophytic Vegetation
- [ ] 2 - Dominance Test is >50%
- [ ] 3 - Prevalence Index is ≤3.0[1]
- [ ] 4 - Morphological Adaptations[1] (Provide supporting data in Remarks or on a separate sheet)
- [ ] Problematic Hydrophytic Vegetation[1] (Explain)

[1]Indicators of hydric soil and wetland hydrology must be present, unless disturbed or problematic.

Hydrophytic Vegetation Present? Yes [ ] No [X]

Remarks:

11UP

SOIL

Sampling Point: 11UP

Profile Description: (Describe to the depth needed to document the indicator or confirm the absence of indicators.)

Depth (inches)	Matrix Color (moist)	Matrix %	Redox Features Color (moist)	Redox %	Type[1]	Loc[2]	Texture	Remarks
0-8	10YR 3/2	100					L	
8-12	10YR 3/3	100					CL	

[1]Type: C=Concentration, D=Depletion, RM=Reduced Matrix, CS=Covered or Coated Sand Grains. [2]Location: PL=Pore Lining, M=Matrix.

Hydric Soil Indicators: (Applicable to all LRRs, unless otherwise noted.)

- ☐ Histosol (A1)
- ☐ Histic Epipedon (A2)
- ☐ Black Histic (A3)
- ☐ Hydrogen Sulfide (A4)
- ☐ Stratified Layers (A5) **(LRR F)**
- ☐ 1 cm Muck (A9) **(LRR F, G, H)**
- ☐ Depleted Below Dark Surface (A11)
- ☐ Thick Dark Surface (A12)
- ☐ Sandy Mucky Mineral (S1)
- ☐ 2.5 cm Mucky Peat or Peat (S2) **(LRR G, H)**
- ☐ 5 cm Mucky Peat or Peat (S3) **(LRR F)**
- ☐ Sandy Gleyed Matrix (S4)
- ☐ Sandy Redox (S5)
- ☐ Stripped Matrix (S6)
- ☐ Loamy Mucky Mineral (F1)
- ☐ Loamy Gleyed Matrix (F2)
- ☐ Depleted Matrix (F3)
- ☐ Redox Dark Surface (F6)
- ☐ Depleted Dark Surface (F7)
- ☐ Redox Depressions (F8)
- ☐ High Plains Depressions (F16) **(MLRA 72 & 73 of LRR H)**

Indicators for Problematic Hydric Soils[3]:

- ☐ 1 cm Muck (A9) **(LRR I, J)**
- ☐ Coast Prairie Redox (A16) **(LRR F, G, H)**
- ☐ Dark Surface (S7) **(LRR G)**
- ☐ High Plains Depressions (F16) **(LRR H outside of MLRA 72 & 73)**
- ☐ Reduced Vertic (F18)
- ☐ Red Parent Material (TF2)
- ☐ Very Shallow Dark Surface (TF12)
- ☐ Other (Explain in Remarks)

[3]Indicators of hydrophytic vegetation and wetland hydrology must be present, unless disturbed or problematic.

Restrictive Layer (if present):

Type: _____

Depth (inches): _____

Hydric Soil Present? Yes ☐ No ☒

Remarks:

HYDROLOGY

Wetland Hydrology Indicators:

Primary Indicators (minimum of one required; check all that apply)

- ☐ Surface Water (A1)
- ☐ High Water Table (A2)
- ☐ Saturation (A3)
- ☐ Water Marks (B1)
- ☐ Sediment Deposits (B2)
- ☐ Drift Deposits (B3)
- ☐ Algal Mat or Crust (B4)
- ☐ Iron Deposits (B5)
- ☐ Inundation Visible on Aerial Imagery (B7)
- ☐ Water-Stained Leaves (B9)
- ☐ Salt Crust (B11)
- ☐ Aquatic Invertebrates (B13)
- ☐ Hydrogen Sulfide Odor (C1)
- ☐ Dry-Season Water Table (C2)
- ☐ Oxidized Rhizospheres on Living Roots (C3) **(where not tilled)**
- ☐ Presence of Reduced Iron (C4)
- ☐ Thin Muck Surface (C7)
- ☐ Other (Explain in Remarks)

Secondary Indicators (minimum of two required)

- ☐ Surface Soil Cracks (B6)
- ☐ Sparsely Vegetated Concave Surface (B8)
- ☐ Drainage Patterns (B10)
- ☐ Oxidized Rhizospheres on Living Roots (C3) **(where tilled)**
- ☐ Crayfish Burrows (C8)
- ☐ Saturation Visible on Aerial Imagery (C9)
- ☐ Geomorphic Position (D2)
- ☐ FAC-Neutral Test (D5)
- ☐ Frost-Heave Hummocks (D7) **(LRR F)**

Field Observations:

Surface Water Present? Yes ☐ No ☒ Depth (inches): _____

Water Table Present? Yes ☐ No ☒ Depth (inches): _____

Saturation Present? (includes capillary fringe) Yes ☐ No ☒ Depth (inches): _____

Wetland Hydrology Present? Yes ☐ No ☒

Describe Recorded Data (stream gauge, monitoring well, aerial photos, previous inspections), if available:

Remarks:

12W

KR

WETLAND DETERMINATION DATA FORM – Great Plains Region

Project/Site: Cenex City/County: Williams Sampling Date: 7-20-16

Applicant/Owner: Cenex State: ND Sampling Point: 12W

vestigator(s): K. Rude J. Lands Section, Township, Range: 12, 155N, 95W

Landform (hillslope, terrace, etc.): Drainage Local relief (concave, convex, none): Concave Slope (%): 2%

Subregion (LRR): F Lat: 48.255546 Long: -102.848089 Datum: NAD 83

Soil Map Unit Name: Lehr-Williams Loams NWI classification: PEMA

Are climatic / hydrologic conditions on the site typical for this time of year? Yes X No ____ (If no, explain in Remarks.)

Are Vegetation ____, Soil ____, or Hydrology ____ significantly disturbed? no Are "Normal Circumstances" present? Yes X No ____

Are Vegetation ____, Soil ____, or Hydrology ____ naturally problematic? no (If needed, explain any answers in Remarks.)

SUMMARY OF FINDINGS – Attach site map showing sampling point locations, transects, important features, etc.

Hydrophytic Vegetation Present?	Yes X	No ____
Hydric Soil Present?	Yes X	No ____
Wetland Hydrology Present?	Yes X	No ____

Is the Sampled Area within a Wetland? Yes X No ____

Remarks: PK # 103-0517 SW

VEGETATION – Use scientific names of plants.

Tree Stratum (Plot size: ____)	Absolute % Cover	Dominant Species?	Indicator Status
1.			
2.			
3.			
4.			
	____ = Total Cover		

Sapling/Shrub Stratum (Plot size: ____)			
1.			
2.			
3.			
4.			
5.			
	____ = Total Cover		

Herb Stratum (Plot size: ____)			
1. Phalaris arundinacea	65	Y	FACW
2. Schoenoplectus tabernaemontani	20	Y	OBL
3. Sonchus arvensis	5	N	FAC
4.			
5.			
6.			
7.			
8.			
9.			
10.			
	90 = Total Cover		

Woody Vine Stratum (Plot size: ____)			
1.			
2.			
	____ = Total Cover		

% Bare Ground in Herb Stratum 10

Dominance Test worksheet:

Number of Dominant Species That Are OBL, FACW, or FAC (excluding FAC−): ____ (A)

Total Number of Dominant Species Across All Strata: ____ (B)

Percent of Dominant Species That Are OBL, FACW, or FAC: ____ (A/B)

Prevalence Index worksheet:

Total % Cover of:		Multiply by:
OBL species	____	x 1 = ____
FACW species	____	x 2 = ____
FAC species	____	x 3 = ____
FACU species	____	x 4 = ____
UPL species	____	x 5 = ____
Column Totals:	____ (A)	____ (B)

Prevalence Index = B/A = ____

Hydrophytic Vegetation Indicators:

X 1 - Rapid Test for Hydrophytic Vegetation

__ 2 - Dominance Test is >50%

__ 3 - Prevalence Index is ≤3.0[1]

__ 4 - Morphological Adaptations[1] (Provide supporting data in Remarks or on a separate sheet)

__ Problematic Hydrophytic Vegetation[1] (Explain)

[1]Indicators of hydric soil and wetland hydrology must be present, unless disturbed or problematic.

Hydrophytic Vegetation Present? Yes X No ____

Remarks:

12W

SOIL

Sampling Point: 12W

Profile Description: (Describe to the depth needed to document the indicator or confirm the absence of indicators.)

Depth (inches)	Matrix Color (moist)	Matrix %	Redox Features Color (moist)	Redox %	Type[1]	Loc[2]	Texture	Remarks
0-4	10yR 2/1	94	10yR 3/6	6	C	PL	SiL	
4-6	10yR 2/1	45	10yR 3/6	5	C	PL	SiL	
	10yR 4/2	50						
6-14	10yR 2/1	95	10yR 3/6	5	C	PL	SiL	

[1]Type: C=Concentration, D=Depletion, RM=Reduced Matrix, CS=Covered or Coated Sand Grains. [2]Location: PL=Pore Lining, M=Matrix.

Hydric Soil Indicators: (Applicable to all LRRs, unless otherwise noted.)

- ___ Histosol (A1)
- ___ Histic Epipedon (A2)
- ___ Black Histic (A3)
- ___ Hydrogen Sulfide (A4)
- ___ Stratified Layers (A5) (**LRR F**)
- ___ 1 cm Muck (A9) (**LRR F, G, H**)
- ___ Depleted Below Dark Surface (A11)
- ___ Thick Dark Surface (A12)
- ___ Sandy Mucky Mineral (S1)
- ___ 2.5 cm Mucky Peat or Peat (S2) (**LRR G, H**)
- ___ 5 cm Mucky Peat or Peat (S3) (**LRR F**)
- ___ Sandy Gleyed Matrix (S4)
- ___ Sandy Redox (S5)
- ___ Stripped Matrix (S6)
- ___ Loamy Mucky Mineral (F1)
- ___ Loamy Gleyed Matrix (F2)
- ___ Depleted Matrix (F3)
- X Redox Dark Surface (F6)
- ___ Depleted Dark Surface (F7)
- ___ Redox Depressions (F8)
- ___ High Plains Depressions (F16) (**MLRA 72 & 73 of LRR H**)

Indicators for Problematic Hydric Soils[3]:

- ___ 1 cm Muck (A9) (**LRR I, J**)
- ___ Coast Prairie Redox (A16) (**LRR F, G, H**)
- ___ Dark Surface (S7) (**LRR G**)
- ___ High Plains Depressions (F16) (**LRR H outside of MLRA 72 & 73**)
- ___ Reduced Vertic (F18)
- ___ Red Parent Material (TF2)
- ___ Very Shallow Dark Surface (TF12)
- ___ Other (Explain in Remarks)

[3]Indicators of hydrophytic vegetation and wetland hydrology must be present, unless disturbed or problematic.

Restrictive Layer (if present):

Type: ___

Depth (inches): ___

Hydric Soil Present? Yes X No ___

Remarks:

HYDROLOGY

Wetland Hydrology Indicators:

Primary Indicators (minimum of one required; check all that apply)

- ___ Surface Water (A1)
- ___ High Water Table (A2)
- ___ Saturation (A3)
- ___ Water Marks (B1)
- ___ Sediment Deposits (B2)
- ___ Drift Deposits (B3)
- ___ Algal Mat or Crust (B4)
- ___ Iron Deposits (B5)
- X Inundation Visible on Aerial Imagery (B7)
- ___ Water-Stained Leaves (B9)
- ___ Salt Crust (B11)
- ___ Aquatic Invertebrates (B13)
- ___ Hydrogen Sulfide Odor (C1)
- ___ Dry-Season Water Table (C2)
- ___ Oxidized Rhizospheres on Living Roots (C3) (**where not tilled**)
- ___ Presence of Reduced Iron (C4)
- ___ Thin Muck Surface (C7)
- ___ Other (Explain in Remarks)

Secondary Indicators (minimum of two required)

- ___ Surface Soil Cracks (B6)
- ___ Sparsely Vegetated Concave Surface (B8)
- ___ Drainage Patterns (B10)
- ___ Oxidized Rhizospheres on Living Roots (C3) (**where tilled**)
- ___ Crayfish Burrows (C8)
- X Saturation Visible on Aerial Imagery (C9)
- X Geomorphic Position (D2)
- ___ FAC-Neutral Test (D5)
- ___ Frost-Heave Hummocks (D7) (**LRR F**)

Field Observations:

Surface Water Present? Yes ___ No X Depth (inches): ___

Water Table Present? Yes ___ No X Depth (inches): ___

Saturation Present? (includes capillary fringe) Yes ___ No X Depth (inches): ___

Wetland Hydrology Present? Yes X No ___

Describe Recorded Data (stream gauge, monitoring well, aerial photos, previous inspections), if available:

Remarks:

12 UP

KR

WETLAND DETERMINATION DATA FORM – Great Plains Region

Project/Site: Cenex City/County: Williams Sampling Date: 7-20-16

Applicant/Owner: Cenex State: ND Sampling Point: 12 UP

Investigator(s): B. Rude, J. Landa Section, Township, Range: 12, 155N, 95W

Landform (hillslope, terrace, etc.): Hillslope Local relief (concave, convex, none): Convex Slope (%): 8%

Subregion (LRR): F Lat: 48.255546 Long: -102.848089 Datum: NAD 83

Soil Map Unit Name: Zahr - Williams Loams NWI classification: Upland

Are climatic / hydrologic conditions on the site typical for this time of year? Yes [X] No [ ] (If no, explain in Remarks.)

Are Vegetation [ ], Soil [ ], or Hydrology [ ] significantly disturbed? N Are "Normal Circumstances" present? Yes [X] No [ ]

Are Vegetation [ ], Soil [ ], or Hydrology [ ] naturally problematic? N (If needed, explain any answers in Remarks.)

SUMMARY OF FINDINGS – Attach site map showing sampling point locations, transects, important features, etc.

Hydrophytic Vegetation Present?	Yes [ ]	No [X]	**Is the Sampled Area within a Wetland?** Yes [ ] No [X]
Hydric Soil Present?	Yes [ ]	No [X]	
Wetland Hydrology Present?	Yes [ ]	No [X]	

Remarks:

VEGETATION – Use scientific names of plants.

Tree Stratum (Plot size: 30 ft radius)	Absolute % Cover	Dominant Species?	Indicator Status
1.			
2.			
3.			
4.			
	0 = Total Cover		

Sapling/Shrub Stratum (Plot size: 15 ft radius)			
1.			
2.			
3.			
4.			
5.			
	0 = Total Cover		

Herb Stratum (Plot size: 5 ft radius)			
1. Bromus inermis	65	Y	UPL
2. Cirsium arvense	25	Y	FACU
3. Monarda fistulosa	5	N	UPL
4. Glycyrrhiza lepidota	5	N	FACU
5.			
6.			
7.			
8.			
9.			
10.			
	100 = Total Cover		

Woody Vine Stratum (Plot size: 30 ft radius)			
1.			
2.			
	0 = Total Cover		

% Bare Ground in Herb Stratum 0

Dominance Test worksheet:

Number of Dominant Species That Are OBL, FACW, or FAC (excluding FAC−): _____ (A)

Total Number of Dominant Species Across All Strata: _____ (B)

Percent of Dominant Species That Are OBL, FACW, or FAC: _____ (A/B)

Prevalence Index worksheet:

Total % Cover of:		Multiply by:
OBL species		x 1 = 0
FACW species		x 2 = 0
FAC species		x 3 = 0
FACU species		x 4 = 0
UPL species		x 5 = 0
Column Totals:	0 (A)	0 (B)

Prevalence Index = B/A = NaN

Hydrophytic Vegetation Indicators:

- [ ] 1 - Rapid Test for Hydrophytic Vegetation
- [ ] 2 - Dominance Test is >50%
- [ ] 3 - Prevalence Index is ≤3.0[1]
- [ ] 4 - Morphological Adaptations[1] (Provide supporting data in Remarks or on a separate sheet)
- [ ] Problematic Hydrophytic Vegetation[1] (Explain)

[1]Indicators of hydric soil and wetland hydrology must be present, unless disturbed or problematic.

Hydrophytic Vegetation Present? Yes [ ] No [X]

Remarks:

12UP

SOIL

Sampling Point: 12UP

Profile Description: (Describe to the depth needed to document the indicator or confirm the absence of indicators.)

Depth (inches)	Matrix Color (moist)	Matrix %	Redox Features Color (moist)	Redox %	Type[1]	Loc[2]	Texture	Remarks
0-5	10YR 2/2	100					L	
5-14	10YR 5/3	100					CL	

[1]Type: C=Concentration, D=Depletion, RM=Reduced Matrix, CS=Covered or Coated Sand Grains. [2]Location: PL=Pore Lining, M=Matrix.

Hydric Soil Indicators: (Applicable to all LRRs, unless otherwise noted.)

- ☐ Histosol (A1)
- ☐ Histic Epipedon (A2)
- ☐ Black Histic (A3)
- ☐ Hydrogen Sulfide (A4)
- ☐ Stratified Layers (A5) **(LRR F)**
- ☐ 1 cm Muck (A9) **(LRR F, G, H)**
- ☐ Depleted Below Dark Surface (A11)
- ☐ Thick Dark Surface (A12)
- ☐ Sandy Mucky Mineral (S1)
- ☐ 2.5 cm Mucky Peat or Peat (S2) **(LRR G, H)**
- ☐ 5 cm Mucky Peat or Peat (S3) **(LRR F)**
- ☐ Sandy Gleyed Matrix (S4)
- ☐ Sandy Redox (S5)
- ☐ Stripped Matrix (S6)
- ☐ Loamy Mucky Mineral (F1)
- ☐ Loamy Gleyed Matrix (F2)
- ☐ Depleted Matrix (F3)
- ☐ Redox Dark Surface (F6)
- ☐ Depleted Dark Surface (F7)
- ☐ Redox Depressions (F8)
- ☐ High Plains Depressions (F16) **(MLRA 72 & 73 of LRR H)**

Indicators for Problematic Hydric Soils[3]:

- ☐ 1 cm Muck (A9) **(LRR I, J)**
- ☐ Coast Prairie Redox (A16) **(LRR F, G, H)**
- ☐ Dark Surface (S7) **(LRR G)**
- ☐ High Plains Depressions (F16) **(LRR H outside of MLRA 72 & 73)**
- ☐ Reduced Vertic (F18)
- ☐ Red Parent Material (TF2)
- ☐ Very Shallow Dark Surface (TF12)
- ☐ Other (Explain in Remarks)

[3]Indicators of hydrophytic vegetation and wetland hydrology must be present, unless disturbed or problematic.

Restrictive Layer (if present):

Type: _____

Depth (inches): _____

Hydric Soil Present? Yes ☐ No ☒

Remarks:

HYDROLOGY

Wetland Hydrology Indicators:

Primary Indicators (minimum of one required; check all that apply)

- ☐ Surface Water (A1)
- ☐ High Water Table (A2)
- ☐ Saturation (A3)
- ☐ Water Marks (B1)
- ☐ Sediment Deposits (B2)
- ☐ Drift Deposits (B3)
- ☐ Algal Mat or Crust (B4)
- ☐ Iron Deposits (B5)
- ☐ Inundation Visible on Aerial Imagery (B7)
- ☐ Water-Stained Leaves (B9)
- ☐ Salt Crust (B11)
- ☐ Aquatic Invertebrates (B13)
- ☐ Hydrogen Sulfide Odor (C1)
- ☐ Dry-Season Water Table (C2)
- ☐ Oxidized Rhizospheres on Living Roots (C3) **(where not tilled)**
- ☐ Presence of Reduced Iron (C4)
- ☐ Thin Muck Surface (C7)
- ☐ Other (Explain in Remarks)

Secondary Indicators (minimum of two required)

- ☐ Surface Soil Cracks (B6)
- ☐ Sparsely Vegetated Concave Surface (B8)
- ☐ Drainage Patterns (B10)
- ☐ Oxidized Rhizospheres on Living Roots (C3) **(where tilled)**
- ☐ Crayfish Burrows (C8)
- ☐ Saturation Visible on Aerial Imagery (C9)
- ☐ Geomorphic Position (D2)
- ☐ FAC-Neutral Test (D5)
- ☐ Frost-Heave Hummocks (D7) **(LRR F)**

Field Observations:

Surface Water Present? Yes ☐ No ☒ Depth (inches): _____

Water Table Present? Yes ☐ No ☒ Depth (inches): _____

Saturation Present? (includes capillary fringe) Yes ☐ No ☒ Depth (inches): _____

Wetland Hydrology Present? Yes ☐ No ☒

Describe Recorded Data (stream gauge, monitoring well, aerial photos, previous inspections), if available:

Remarks:

13W

KR

WETLAND DETERMINATION DATA FORM – Great Plains Region

Project/Site: Cenex City/County: Williams Sampling Date: 7/20/2016

Applicant/Owner: Cenex State: ND Sampling Point: 13W

Investigator(s): K. Rude / J. Lardy Section, Township, Range: 12, 155N, 95W

Landform (hillslope, terrace, etc.): Basin Local relief (concave, convex, none): concave Slope (%): 3%

Subregion (LRR): F Lat: 48.255661 Long: -102.832903 Datum: NAD83

Soil Map Unit Name: Zahl-Williams - Zahill NWI classification: PEM1A

Are climatic / hydrologic conditions on the site typical for this time of year? Yes X No ____ (If no, explain in Remarks.)

Are Vegetation ____, Soil ____, or Hydrology ____ significantly disturbed? N Are "Normal Circumstances" present? Yes X No ____

Are Vegetation ____, Soil ____, or Hydrology ____ naturally problematic? N (If needed, explain any answers in Remarks.)

SUMMARY OF FINDINGS – Attach site map showing sampling point locations, transects, important features, etc.

Hydrophytic Vegetation Present?	Yes X	No ____	**Is the Sampled Area within a Wetland?** Yes X No ____
Hydric Soil Present?	Yes X	No ____	
Wetland Hydrology Present?	Yes X	No ____	

Remarks:

VEGETATION – Use scientific names of plants.

Tree Stratum (Plot size: ____)	Absolute % Cover	Dominant Species?	Indicator Status
1.			
2.			
3.			
4.			
	____ = Total Cover		
Sapling/Shrub Stratum (Plot size: ____)			
1.			
2.			
3.			
4.			
5.			
	____ = Total Cover		
Herb Stratum (Plot size: ____)			
1. Hordeum jubatum	60%	Y	FACW
2. Spartina pectinata	20%	Y	FACW
3.			
4.			
5.			
6.			
7.			
8.			
9.			
10.			
	80 = Total Cover		
Woody Vine Stratum (Plot size: ____)			
1.			
2.			
	____ = Total Cover		

% Bare Ground in Herb Stratum 20%

Dominance Test worksheet:

Number of Dominant Species That Are OBL, FACW, or FAC (excluding FAC-): ____ (A)

Total Number of Dominant Species Across All Strata: ____ (B)

Percent of Dominant Species That Are OBL, FACW, or FAC: ____ (A/B)

Prevalence Index worksheet:

Total % Cover of:		Multiply by:
OBL species	____	x 1 = ____
FACW species	____	x 2 = ____
FAC species	____	x 3 = ____
FACU species	____	x 4 = ____
UPL species	____	x 5 = ____
Column Totals:	____ (A)	____ (B)

Prevalence Index = B/A = ____

Hydrophytic Vegetation Indicators:

X 1 - Rapid Test for Hydrophytic Vegetation

__ 2 - Dominance Test is >50%

__ 3 - Prevalence Index is ≤3.0[1]

__ 4 - Morphological Adaptations[1] (Provide supporting data in Remarks or on a separate sheet)

__ Problematic Hydrophytic Vegetation[1] (Explain)

[1]Indicators of hydric soil and wetland hydrology must be present, unless disturbed or problematic.

Hydrophytic Vegetation Present? Yes X No ____

Remarks:

13W

SOIL

Sampling Point: 13W

Profile Description: (Describe to the depth needed to document the indicator or confirm the absence of indicators.)

Depth (inches)	Matrix Color (moist)	Matrix %	Redox Features Color (moist)	Redox %	Type[1]	Loc[2]	Texture	Remarks
0-16	10YR 2/1	98%	10YR 3/6	2%	C	PL/M	Loam	

[1]Type: C=Concentration, D=Depletion, RM=Reduced Matrix, CS=Covered or Coated Sand Grains. [2]Location: PL=Pore Lining, M=Matrix.

Hydric Soil Indicators: (Applicable to all LRRs, unless otherwise noted.)

- ___ Histosol (A1)
- ___ Histic Epipedon (A2)
- ___ Black Histic (A3)
- ___ Hydrogen Sulfide (A4)
- ___ Stratified Layers (A5) **(LRR F)**
- ___ 1 cm Muck (A9) **(LRR F, G, H)**
- ___ Depleted Below Dark Surface (A11)
- ___ Thick Dark Surface (A12)
- ___ Sandy Mucky Mineral (S1)
- ___ 2.5 cm Mucky Peat or Peat (S2) **(LRR G, H)**
- ___ 5 cm Mucky Peat or Peat (S3) **(LRR F)**
- ___ Sandy Gleyed Matrix (S4)
- ___ Sandy Redox (S5)
- ___ Stripped Matrix (S6)
- ___ Loamy Mucky Mineral (F1)
- ___ Loamy Gleyed Matrix (F2)
- ___ Depleted Matrix (F3)
- X Redox Dark Surface (F6)
- ___ Depleted Dark Surface (F7)
- ___ Redox Depressions (F8)
- ___ High Plains Depressions (F16) **(MLRA 72 & 73 of LRR H)**

Indicators for Problematic Hydric Soils[3]:

- ___ 1 cm Muck (A9) **(LRR I, J)**
- ___ Coast Prairie Redox (A16) **(LRR F, G, H)**
- ___ Dark Surface (S7) **(LRR G)**
- ___ High Plains Depressions (F16) **(LRR H outside of MLRA 72 & 73)**
- ___ Reduced Vertic (F18)
- ___ Red Parent Material (TF2)
- ___ Very Shallow Dark Surface (TF12)
- ___ Other (Explain in Remarks)

[3]Indicators of hydrophytic vegetation and wetland hydrology must be present, unless disturbed or problematic.

Restrictive Layer (if present):

Type: _____

Depth (inches): _____

Hydric Soil Present? Yes X No ___

Remarks:

HYDROLOGY

Wetland Hydrology Indicators:

Primary Indicators (minimum of one required; check all that apply)

- ___ Surface Water (A1)
- ___ High Water Table (A2)
- ___ Saturation (A3)
- ___ Water Marks (B1)
- ___ Sediment Deposits (B2)
- ___ Drift Deposits (B3)
- ___ Algal Mat or Crust (B4)
- ___ Iron Deposits (B5)
- ___ Inundation Visible on Aerial Imagery (B7)
- ___ Water-Stained Leaves (B9)
- ___ Salt Crust (B11)
- ___ Aquatic Invertebrates (B13)
- ___ Hydrogen Sulfide Odor (C1)
- ___ Dry-Season Water Table (C2)
- ___ Oxidized Rhizospheres on Living Roots (C3) **(where not tilled)**
- ___ Presence of Reduced Iron (C4)
- ___ Thin Muck Surface (C7)
- ___ Other (Explain in Remarks)

Secondary Indicators (minimum of two required)

- ___ Surface Soil Cracks (B6)
- ___ Sparsely Vegetated Concave Surface (B8)
- ___ Drainage Patterns (B10)
- ___ Oxidized Rhizospheres on Living Roots (C3) **(where tilled)**
- ___ Crayfish Burrows (C8)
- X Saturation Visible on Aerial Imagery (C9)
- X Geomorphic Position (D2)
- ___ FAC-Neutral Test (D5)
- ___ Frost-Heave Hummocks (D7) **(LRR F)**

Field Observations:

Surface Water Present? Yes ___ No X Depth (inches): _____

Water Table Present? Yes ___ No X Depth (inches): _____

Saturation Present? (includes capillary fringe) Yes ___ No X Depth (inches): _____

Wetland Hydrology Present? Yes X No ___

Describe Recorded Data (stream gauge, monitoring well, aerial photos, previous inspections), if available:

Remarks:

13UP

KR

WETLAND DETERMINATION DATA FORM – Great Plains Region

Project/Site: Cenex City/County: Williams Sampling Date: 7/20/16

Applicant/Owner: Cenex State: ND Sampling Point: 13UP

Investigator(s): K. Rude, J. Lardy Section, Township, Range: 12, 155N, 95W

Landform (hillslope, terrace, etc.): Hillslope Local relief (concave, convex, none): Convex Slope (%): 5%

Subregion (LRR): F Lat: 48.255725 Long: -102.832867 Datum: NAD 83

Soil Map Unit Name: Zahl-Williams-Zahill NWI classification: Upland

Are climatic / hydrologic conditions on the site typical for this time of year? Yes [X] No [ ] (If no, explain in Remarks.)

Are Vegetation [ ], Soil [ ], or Hydrology [ ] significantly disturbed? N Are "Normal Circumstances" present? Yes [X] No [ ]

Are Vegetation [ ], Soil [ ], or Hydrology [ ] naturally problematic? N (If needed, explain any answers in Remarks.)

SUMMARY OF FINDINGS – Attach site map showing sampling point locations, transects, important features, etc.

Hydrophytic Vegetation Present?	Yes [ ]	No [X]	**Is the Sampled Area within a Wetland?** Yes [ ] No [X]
Hydric Soil Present?	Yes [ ]	No [X]	
Wetland Hydrology Present?	Yes [ ]	No [X]	

Remarks:

VEGETATION – Use scientific names of plants.

Tree Stratum (Plot size: 30 ft radius)	Absolute % Cover	Dominant Species?	Indicator Status
1.			
2.			
3.			
4.			
	0 = Total Cover		
Sapling/Shrub Stratum (Plot size: 15 ft radius)			
1.			
2.			
3.			
4.			
5.			
	0 = Total Cover		
Herb Stratum (Plot size: 5 ft radius)			
1. Bromus inermis	60	Y	UPL
2. Artemisia ludoviciana	25	Y	UPL
3. Cirsium arvense	15	N	FACU
4.			
5.			
6.			
7.			
8.			
9.			
10.			
	100 = Total Cover		
Woody Vine Stratum (Plot size: 30 ft radius)			
1.			
2.			
	0 = Total Cover		

% Bare Ground in Herb Stratum 0

Dominance Test worksheet:

Number of Dominant Species That Are OBL, FACW, or FAC (excluding FAC−): _____ (A)

Total Number of Dominant Species Across All Strata: _____ (B)

Percent of Dominant Species That Are OBL, FACW, or FAC: _____ (A/B)

Prevalence Index worksheet:

Total % Cover of:		Multiply by:
OBL species		x 1 = 0
FACW species		x 2 = 0
FAC species		x 3 = 0
FACU species		x 4 = 0
UPL species		x 5 = 0
Column Totals:	0 (A)	0 (B)

Prevalence Index = B/A = NaN

Hydrophytic Vegetation Indicators:

- [ ] 1 - Rapid Test for Hydrophytic Vegetation
- [ ] 2 - Dominance Test is >50%
- [ ] 3 - Prevalence Index is ≤3.0[1]
- [ ] 4 - Morphological Adaptations[1] (Provide supporting data in Remarks or on a separate sheet)
- [ ] Problematic Hydrophytic Vegetation[1] (Explain)

[1]Indicators of hydric soil and wetland hydrology must be present, unless disturbed or problematic.

Hydrophytic Vegetation Present? Yes [ ] No [X]

Remarks:

13UP

SOIL

Sampling Point: 13UP

Profile Description: (Describe to the depth needed to document the indicator or confirm the absence of indicators.)

Depth (inches)	Matrix Color (moist)	Matrix %	Redox Features Color (moist)	Redox %	Type[1]	Loc[2]	Texture	Remarks
0-8	10YR 2/1	100					L	
8-12	10YR 4/2	100					CL	

[1]Type: C=Concentration, D=Depletion, RM=Reduced Matrix, CS=Covered or Coated Sand Grains. [2]Location: PL=Pore Lining, M=Matrix.

Hydric Soil Indicators: (Applicable to all LRRs, unless otherwise noted.)

- ☐ Histosol (A1)
- ☐ Histic Epipedon (A2)
- ☐ Black Histic (A3)
- ☐ Hydrogen Sulfide (A4)
- ☐ Stratified Layers (A5) **(LRR F)**
- ☐ 1 cm Muck (A9) **(LRR F, G, H)**
- ☐ Depleted Below Dark Surface (A11)
- ☐ Thick Dark Surface (A12)
- ☐ Sandy Mucky Mineral (S1)
- ☐ 2.5 cm Mucky Peat or Peat (S2) **(LRR G, H)**
- ☐ 5 cm Mucky Peat or Peat (S3) **(LRR F)**
- ☐ Sandy Gleyed Matrix (S4)
- ☐ Sandy Redox (S5)
- ☐ Stripped Matrix (S6)
- ☐ Loamy Mucky Mineral (F1)
- ☐ Loamy Gleyed Matrix (F2)
- ☐ Depleted Matrix (F3)
- ☐ Redox Dark Surface (F6)
- ☐ Depleted Dark Surface (F7)
- ☐ Redox Depressions (F8)
- ☐ High Plains Depressions (F16) **(MLRA 72 & 73 of LRR H)**

Indicators for Problematic Hydric Soils[3]:

- ☐ 1 cm Muck (A9) **(LRR I, J)**
- ☐ Coast Prairie Redox (A16) **(LRR F, G, H)**
- ☐ Dark Surface (S7) **(LRR G)**
- ☐ High Plains Depressions (F16) **(LRR H outside of MLRA 72 & 73)**
- ☐ Reduced Vertic (F18)
- ☐ Red Parent Material (TF2)
- ☐ Very Shallow Dark Surface (TF12)
- ☐ Other (Explain in Remarks)

[3]Indicators of hydrophytic vegetation and wetland hydrology must be present, unless disturbed or problematic.

Restrictive Layer (if present):

Type: _____

Depth (inches): _____

Hydric Soil Present? Yes ☐ No ☒

Remarks:

HYDROLOGY

Wetland Hydrology Indicators:

Primary Indicators (minimum of one required; check all that apply)

- ☐ Surface Water (A1)
- ☐ High Water Table (A2)
- ☐ Saturation (A3)
- ☐ Water Marks (B1)
- ☐ Sediment Deposits (B2)
- ☐ Drift Deposits (B3)
- ☐ Algal Mat or Crust (B4)
- ☐ Iron Deposits (B5)
- ☐ Inundation Visible on Aerial Imagery (B7)
- ☐ Water-Stained Leaves (B9)
- ☐ Salt Crust (B11)
- ☐ Aquatic Invertebrates (B13)
- ☐ Hydrogen Sulfide Odor (C1)
- ☐ Dry-Season Water Table (C2)
- ☐ Oxidized Rhizospheres on Living Roots (C3) **(where not tilled)**
- ☐ Presence of Reduced Iron (C4)
- ☐ Thin Muck Surface (C7)
- ☐ Other (Explain in Remarks)

Secondary Indicators (minimum of two required)

- ☐ Surface Soil Cracks (B6)
- ☐ Sparsely Vegetated Concave Surface (B8)
- ☐ Drainage Patterns (B10)
- ☐ Oxidized Rhizospheres on Living Roots (C3) **(where tilled)**
- ☐ Crayfish Burrows (C8)
- ☐ Saturation Visible on Aerial Imagery (C9)
- ☐ Geomorphic Position (D2)
- ☐ FAC-Neutral Test (D5)
- ☐ Frost-Heave Hummocks (D7) **(LRR F)**

Field Observations:

Surface Water Present? Yes ☐ No ☒ Depth (inches): _____

Water Table Present? Yes ☐ No ☒ Depth (inches): _____

Saturation Present? (includes capillary fringe) Yes ☐ No ☒ Depth (inches): _____

Wetland Hydrology Present? Yes ☐ No ☒

Describe Recorded Data (stream gauge, monitoring well, aerial photos, previous inspections), if available:

Remarks:

14W

KK

WETLAND DETERMINATION DATA FORM – Great Plains Region

Project/Site: Cenex City/County: Williams Sampling Date: 7/20/2016

Applicant/Owner: Cenex State: ND Sampling Point: 14/15W

Investigator(s): K. Rude / J. Lardy Section, Township, Range: 12, 155N, 95W

Landform (hillslope, terrace, etc.): basin Local relief (concave, convex, none): Concave Slope (%): 5%

Subregion (LRR): F Lat: Long: Datum: NAD 83

Soil Map Unit Name: Williams-Bowbells Loams NWI classification: PEMA

Are climatic / hydrologic conditions on the site typical for this time of year? Yes X No ____ (If no, explain in Remarks.)

Are Vegetation ____, Soil ____, or Hydrology ____ significantly disturbed? Are "Normal Circumstances" present? Yes X No ____

Are Vegetation ____, Soil ____, or Hydrology ____ naturally problematic? No (If needed, explain any answers in Remarks.)

SUMMARY OF FINDINGS – Attach site map showing sampling point locations, transects, important features, etc.

Hydrophytic Vegetation Present?	Yes X	No ____	**Is the Sampled Area within a Wetland?** Yes X No ____
Hydric Soil Present?	Yes X	No ____	
Wetland Hydrology Present?	Yes X	No ____	

Remarks: dried basin pic 103-0518 N
Associated with WL-15

VEGETATION – Use scientific names of plants.

Tree Stratum (Plot size: ____)	Absolute % Cover	Dominant Species?	Indicator Status
1.			
2.			
3.			
4.			
	____ = Total Cover		

Sapling/Shrub Stratum (Plot size: ____)			
1.			
2.			
3.			
4.			
5.			
	____ = Total Cover		

Herb Stratum (Plot size: ____)			
1. Hordeum jubatum	20%	Y	FACW
2. Spartina pectinata	10%	Y	FACW
3.			
4.			
5.			
6.			
7.			
8.			
9.			
10.			
	30 = Total Cover		

Woody Vine Stratum (Plot size: ____)			
1.			
2.			
	____ = Total Cover		

% Bare Ground in Herb Stratum 70%

Dominance Test worksheet:

Number of Dominant Species That Are OBL, FACW, or FAC (excluding FAC−): ____ (A)

Total Number of Dominant Species Across All Strata: ____ (B)

Percent of Dominant Species That Are OBL, FACW, or FAC: ____ (A/B)

Prevalence Index worksheet:

Total % Cover of:	Multiply by:
OBL species ____	x 1 = ____
FACW species ____	x 2 = ____
FAC species ____	x 3 = ____
FACU species ____	x 4 = ____
UPL species ____	x 5 = ____
Column Totals: ____ (A)	____ (B)

Prevalence Index = B/A = ____

Hydrophytic Vegetation Indicators:

X 1 - Rapid Test for Hydrophytic Vegetation

__ 2 - Dominance Test is >50%

__ 3 - Prevalence Index is ≤3.0[1]

__ 4 - Morphological Adaptations[1] (Provide supporting data in Remarks or on a separate sheet)

__ Problematic Hydrophytic Vegetation[1] (Explain)

[1]Indicators of hydric soil and wetland hydrology must be present, unless disturbed or problematic.

Hydrophytic Vegetation Present? Yes X No ____

Remarks:

14W

SOIL

Sampling Point: 14 15W

Profile Description: (Describe to the depth needed to document the indicator or confirm the absence of indicators.)

Depth (inches)	Matrix Color (moist)	Matrix %	Redox Features Color (moist)	Redox %	Type[1]	Loc[2]	Texture	Remarks
0-6	10YR 3/2	100%					SiL	
6-12	10YR 3/2	90%	10YR 4/6	10%	C	M	SiCL	

[1]Type: C=Concentration, D=Depletion, RM=Reduced Matrix, CS=Covered or Coated Sand Grains. [2]Location: PL=Pore Lining, M=Matrix.

Hydric Soil Indicators: (Applicable to all LRRs, unless otherwise noted.)

- ___ Histosol (A1)
- ___ Histic Epipedon (A2)
- ___ Black Histic (A3)
- ___ Hydrogen Sulfide (A4)
- ___ Stratified Layers (A5) (**LRR F**)
- ___ 1 cm Muck (A9) (**LRR F, G, H**)
- ___ Depleted Below Dark Surface (A11)
- ___ Thick Dark Surface (A12)
- ___ Sandy Mucky Mineral (S1)
- ___ 2.5 cm Mucky Peat or Peat (S2) (**LRR G, H**)
- ___ 5 cm Mucky Peat or Peat (S3) (**LRR F**)
- ___ Sandy Gleyed Matrix (S4)
- ___ Sandy Redox (S5)
- ___ Stripped Matrix (S6)
- ___ Loamy Mucky Mineral (F1)
- ___ Loamy Gleyed Matrix (F2)
- ___ Depleted Matrix (F3)
- X Redox Dark Surface (F6)
- ___ Depleted Dark Surface (F7)
- ___ Redox Depressions (F8)
- ___ High Plains Depressions (F16) (**MLRA 72 & 73 of LRR H**)

Indicators for Problematic Hydric Soils[3]:

- ___ 1 cm Muck (A9) (**LRR I, J**)
- ___ Coast Prairie Redox (A16) (**LRR F, G, H**)
- ___ Dark Surface (S7) (**LRR G**)
- ___ High Plains Depressions (F16) (**LRR H outside of MLRA 72 & 73**)
- ___ Reduced Vertic (F18)
- ___ Red Parent Material (TF2)
- ___ Very Shallow Dark Surface (TF12)
- ___ Other (Explain in Remarks)

[3]Indicators of hydrophytic vegetation and wetland hydrology must be present, unless disturbed or problematic.

Restrictive Layer (if present):

Type: ___

Depth (inches): ___

Hydric Soil Present? Yes X No ___

Remarks:

HYDROLOGY

Wetland Hydrology Indicators:

Primary Indicators (minimum of one required; check all that apply)

- ___ Surface Water (A1)
- ___ High Water Table (A2)
- ___ Saturation (A3)
- ___ Water Marks (B1)
- ___ Sediment Deposits (B2)
- ___ Drift Deposits (B3)
- ___ Algal Mat or Crust (B4)
- ___ Iron Deposits (B5)
- X Inundation Visible on Aerial Imagery (B7)
- ___ Water-Stained Leaves (B9)
- ___ Salt Crust (B11)
- ___ Aquatic Invertebrates (B13)
- ___ Hydrogen Sulfide Odor (C1)
- ___ Dry-Season Water Table (C2)
- ___ Oxidized Rhizospheres on Living Roots (C3) (**where not tilled**)
- ___ Presence of Reduced Iron (C4)
- ___ Thin Muck Surface (C7)
- ___ Other (Explain in Remarks)

Secondary Indicators (minimum of two required)

- X Surface Soil Cracks (B6)
- ___ Sparsely Vegetated Concave Surface (B8)
- ___ Drainage Patterns (B10)
- ___ Oxidized Rhizospheres on Living Roots (C3) (**where tilled**)
- ___ Crayfish Burrows (C8)
- X Saturation Visible on Aerial Imagery (C9)
- X Geomorphic Position (D2)
- ___ FAC-Neutral Test (D5)
- ___ Frost-Heave Hummocks (D7) (**LRR F**)

Field Observations:

Surface Water Present? Yes ___ No X Depth (inches): ___

Water Table Present? Yes ___ No X Depth (inches): ___

Saturation Present? (includes capillary fringe) Yes ___ No X Depth (inches): ___

Wetland Hydrology Present? Yes X No ___

Describe Recorded Data (stream gauge, monitoring well, aerial photos, previous inspections), if available:

Remarks:

14 UP

KR

WETLAND DETERMINATION DATA FORM – Great Plains Region

Project/Site: Cenex City/County: Williams Sampling Date: 7/20/16

Applicant/Owner: Cenex State: ND Sampling Point: 14,15 UP

Investigator(s): K. Rude, J. Lardy Section, Township, Range: 12, 155N, 95W

Landform (hillslope, terrace, etc.): Hillslope Local relief (concave, convex, none): Convex Slope (%): 8%

Subregion (LRR): F Lat: 48.255545 Long: -102.830925 Datum: NAD 83

Soil Map Unit Name: Williams-Bowbells Loams NWI classification: Upland

Are climatic / hydrologic conditions on the site typical for this time of year? Yes [X] No [ ] (If no, explain in Remarks.)

Are Vegetation [ ], Soil [ ], or Hydrology [ ] significantly disturbed? N Are "Normal Circumstances" present? Yes [X] No [ ]

Are Vegetation [ ], Soil [ ], or Hydrology [ ] naturally problematic? N (If needed, explain any answers in Remarks.)

SUMMARY OF FINDINGS – Attach site map showing sampling point locations, transects, important features, etc.

Hydrophytic Vegetation Present?	Yes [ ]	No [X]	**Is the Sampled Area within a Wetland?** Yes [ ] No [X]
Hydric Soil Present?	Yes [ ]	No [X]	
Wetland Hydrology Present?	Yes [ ]	No [X]	

Remarks:

Associated with WL-15

VEGETATION – Use scientific names of plants.

Tree Stratum (Plot size: 30 ft radius)	Absolute % Cover	Dominant Species?	Indicator Status
1.			
2.			
3.			
4.			
	0 = Total Cover		
Sapling/Shrub Stratum (Plot size: 15 ft radius)			
1.			
2.			
3.			
4.			
5.			
	0 = Total Cover		
Herb Stratum (Plot size: 5 ft radius)			
1. Poa pratensis	40	Y	FACU
2. Ratibida columnifera	35	Y	UPL
3. Achillea millefolium	25	Y	FACU
4.			
5.			
6.			
7.			
8.			
9.			
10.			
	100 = Total Cover		
Woody Vine Stratum (Plot size: 30 ft radius)			
1.			
2.			
	0 = Total Cover		

% Bare Ground in Herb Stratum 0

Dominance Test worksheet:

Number of Dominant Species That Are OBL, FACW, or FAC (excluding FAC−): _____ (A)

Total Number of Dominant Species Across All Strata: _____ (B)

Percent of Dominant Species That Are OBL, FACW, or FAC: _____ (A/B)

Prevalence Index worksheet:

Total % Cover of:	Multiply by:
OBL species	x 1 = 0
FACW species	x 2 = 0
FAC species	x 3 = 0
FACU species	x 4 = 0
UPL species	x 5 = 0
Column Totals: 0 (A)	0 (B)

Prevalence Index = B/A = NaN

Hydrophytic Vegetation Indicators:

- [ ] 1 - Rapid Test for Hydrophytic Vegetation
- [ ] 2 - Dominance Test is >50%
- [ ] 3 - Prevalence Index is ≤3.0[1]
- [ ] 4 - Morphological Adaptations[1] (Provide supporting data in Remarks or on a separate sheet)
- [ ] Problematic Hydrophytic Vegetation[1] (Explain)

[1]Indicators of hydric soil and wetland hydrology must be present, unless disturbed or problematic.

Hydrophytic Vegetation Present? Yes [ ] No [X]

Remarks:

14UP

SOIL

Sampling Point: 1415 UP

Profile Description: (Describe to the depth needed to document the indicator or confirm the absence of indicators.)

Depth (inches)	Matrix Color (moist)	Matrix %	Redox Features Color (moist)	Redox %	Type[1]	Loc[2]	Texture	Remarks
0-8	10YR 2/2	100					SCL	
8-14	10YR 2/3	100					SCL	

[1]Type: C=Concentration, D=Depletion, RM=Reduced Matrix, CS=Covered or Coated Sand Grains. [2]Location: PL=Pore Lining, M=Matrix.

Hydric Soil Indicators: (Applicable to all LRRs, unless otherwise noted.)

- ☐ Histosol (A1)
- ☐ Histic Epipedon (A2)
- ☐ Black Histic (A3)
- ☐ Hydrogen Sulfide (A4)
- ☐ Stratified Layers (A5) **(LRR F)**
- ☐ 1 cm Muck (A9) **(LRR F, G, H)**
- ☐ Depleted Below Dark Surface (A11)
- ☐ Thick Dark Surface (A12)
- ☐ Sandy Mucky Mineral (S1)
- ☐ 2.5 cm Mucky Peat or Peat (S2) **(LRR G, H)**
- ☐ 5 cm Mucky Peat or Peat (S3) **(LRR F)**
- ☐ Sandy Gleyed Matrix (S4)
- ☐ Sandy Redox (S5)
- ☐ Stripped Matrix (S6)
- ☐ Loamy Mucky Mineral (F1)
- ☐ Loamy Gleyed Matrix (F2)
- ☐ Depleted Matrix (F3)
- ☐ Redox Dark Surface (F6)
- ☐ Depleted Dark Surface (F7)
- ☐ Redox Depressions (F8)
- ☐ High Plains Depressions (F16) **(MLRA 72 & 73 of LRR H)**

Indicators for Problematic Hydric Soils[3]:

- ☐ 1 cm Muck (A9) **(LRR I, J)**
- ☐ Coast Prairie Redox (A16) **(LRR F, G, H)**
- ☐ Dark Surface (S7) **(LRR G)**
- ☐ High Plains Depressions (F16) **(LRR H outside of MLRA 72 & 73)**
- ☐ Reduced Vertic (F18)
- ☐ Red Parent Material (TF2)
- ☐ Very Shallow Dark Surface (TF12)
- ☐ Other (Explain in Remarks)

[3]Indicators of hydrophytic vegetation and wetland hydrology must be present, unless disturbed or problematic.

Restrictive Layer (if present):

Type: _____

Depth (inches): _____

Hydric Soil Present? Yes ☐ No ☒

Remarks:

HYDROLOGY

Wetland Hydrology Indicators:

Primary Indicators (minimum of one required; check all that apply)

- ☐ Surface Water (A1)
- ☐ High Water Table (A2)
- ☐ Saturation (A3)
- ☐ Water Marks (B1)
- ☐ Sediment Deposits (B2)
- ☐ Drift Deposits (B3)
- ☐ Algal Mat or Crust (B4)
- ☐ Iron Deposits (B5)
- ☐ Inundation Visible on Aerial Imagery (B7)
- ☐ Water-Stained Leaves (B9)
- ☐ Salt Crust (B11)
- ☐ Aquatic Invertebrates (B13)
- ☐ Hydrogen Sulfide Odor (C1)
- ☐ Dry-Season Water Table (C2)
- ☐ Oxidized Rhizospheres on Living Roots (C3) **(where not tilled)**
- ☐ Presence of Reduced Iron (C4)
- ☐ Thin Muck Surface (C7)
- ☐ Other (Explain in Remarks)

Secondary Indicators (minimum of two required)

- ☐ Surface Soil Cracks (B6)
- ☐ Sparsely Vegetated Concave Surface (B8)
- ☐ Drainage Patterns (B10)
- ☐ Oxidized Rhizospheres on Living Roots (C3) **(where tilled)**
- ☐ Crayfish Burrows (C8)
- ☐ Saturation Visible on Aerial Imagery (C9)
- ☐ Geomorphic Position (D2)
- ☐ FAC-Neutral Test (D5)
- ☐ Frost-Heave Hummocks (D7) **(LRR F)**

Field Observations:

Surface Water Present? Yes ☐ No ☒ Depth (inches): _____

Water Table Present? Yes ☐ No ☒ Depth (inches): _____

Saturation Present? (includes capillary fringe) Yes ☐ No ☒ Depth (inches): _____

Wetland Hydrology Present? Yes ☐ No ☒

Describe Recorded Data (stream gauge, monitoring well, aerial photos, previous inspections), if available:

Remarks:

16W

KR

WETLAND DETERMINATION DATA FORM – Great Plains Region

Project/Site: Cenex City/County: Mountrail Sampling Date: 7/21/16

Applicant/Owner: Cenex State: ND Sampling Point: 16, 17, W

Investigator(s): K. Rude, K. Hammond Section, Township, Range: 34, 155N, 92W

Landform (hillslope, terrace, etc.): Basin Local relief (concave, convex, none): Concave Slope (%): 1%

Subregion (LRR): F Lat: 48.21117 Long: -102.50004 Datum: NAD83

Soil Map Unit Name: Divide Loam NWI classification: PEMA

Are climatic / hydrologic conditions on the site typical for this time of year? Yes X No ____ (If no, explain in Remarks.)

Are Vegetation ____, Soil ____, or Hydrology ____ significantly disturbed? No Are "Normal Circumstances" present? Yes X No ____

Are Vegetation ____, Soil ____, or Hydrology ____ naturally problematic? No (If needed, explain any answers in Remarks.)

SUMMARY OF FINDINGS – Attach site map showing sampling point locations, transects, important features, etc.

Hydrophytic Vegetation Present?	Yes X	No ____
Hydric Soil Present?	Yes X	No ____
Wetland Hydrology Present?	Yes X	No ____

Is the Sampled Area within a Wetland? Yes X No ____

Remarks: Wetland 16
Pic: 104 - DSLO north Associated with WL-17

VEGETATION – Use scientific names of plants.

Tree Stratum (Plot size: ____)	Absolute % Cover	Dominant Species?	Indicator Status
1.			
2.			
3.			
4.			
	____ = Total Cover		

Sapling/Shrub Stratum (Plot size: ____)			
1.			
2.			
3.			
4.			
5.			
	____ = Total Cover		

Herb Stratum (Plot size: ____)			
1. Phalaris arundinacea	60	Y	FACW
2. Typha spp.	30	Y	OBL
3. Hordeum jubatum	10	N	FACW
4.			
5.			
6.			
7.			
8.			
9.			
10.			
	100 = Total Cover		

Woody Vine Stratum (Plot size: ____)			
1.			
2.			
	____ = Total Cover		

% Bare Ground in Herb Stratum 0

Dominance Test worksheet:

Number of Dominant Species That Are OBL, FACW, or FAC (excluding FAC−): ____ (A)

Total Number of Dominant Species Across All Strata: ____ (B)

Percent of Dominant Species That Are OBL, FACW, or FAC: ____ (A/B)

Prevalence Index worksheet:

Total % Cover of:		Multiply by:
OBL species	____	x 1 = ____
FACW species	____	x 2 = ____
FAC species	____	x 3 = ____
FACU species	____	x 4 = ____
UPL species	____	x 5 = ____
Column Totals:	____ (A)	____ (B)

Prevalence Index = B/A = ____

Hydrophytic Vegetation Indicators:

X 1 - Rapid Test for Hydrophytic Vegetation

__ 2 - Dominance Test is >50%

__ 3 - Prevalence Index is ≤3.0[1]

__ 4 - Morphological Adaptations[1] (Provide supporting data in Remarks or on a separate sheet)

__ Problematic Hydrophytic Vegetation[1] (Explain)

[1]Indicators of hydric soil and wetland hydrology must be present, unless disturbed or problematic.

Hydrophytic Vegetation Present? Yes X No ____

Remarks:

16W

SOIL

Sampling Point: 16,17W

Profile Description: (Describe to the depth needed to document the indicator or confirm the absence of indicators.)

Depth (inches)	Matrix Color (moist)	Matrix %	Redox Features Color (moist)	Redox %	Type[1]	Loc[2]	Texture	Remarks
0-16	10YR 2/1	98	10YR 5/6		C	PL	CL	

[1]Type: C=Concentration, D=Depletion, RM=Reduced Matrix, CS=Covered or Coated Sand Grains. [2]Location: PL=Pore Lining, M=Matrix.

Hydric Soil Indicators: (Applicable to all LRRs, unless otherwise noted.)

- ___ Histosol (A1)
- ___ Histic Epipedon (A2)
- ___ Black Histic (A3)
- ___ Hydrogen Sulfide (A4)
- ___ Stratified Layers (A5) (**LRR F**)
- ___ 1 cm Muck (A9) (**LRR F, G, H**)
- ___ Depleted Below Dark Surface (A11)
- ___ Thick Dark Surface (A12)
- ___ Sandy Mucky Mineral (S1)
- ___ 2.5 cm Mucky Peat or Peat (S2) (**LRR G, H**)
- ___ 5 cm Mucky Peat or Peat (S3) (**LRR F**)
- ___ Sandy Gleyed Matrix (S4)
- ___ Sandy Redox (S5)
- ___ Stripped Matrix (S6)
- ___ Loamy Mucky Mineral (F1)
- ___ Loamy Gleyed Matrix (F2)
- ___ Depleted Matrix (F3)
- X Redox Dark Surface (F6)
- ___ Depleted Dark Surface (F7)
- ___ Redox Depressions (F8)
- ___ High Plains Depressions (F16) (**MLRA 72 & 73 of LRR H**)

Indicators for Problematic Hydric Soils[3]:

- ___ 1 cm Muck (A9) (**LRR I, J**)
- ___ Coast Prairie Redox (A16) (**LRR F, G, H**)
- ___ Dark Surface (S7) (**LRR G**)
- ___ High Plains Depressions (F16) (**LRR H outside of MLRA 72 & 73**)
- ___ Reduced Vertic (F18)
- ___ Red Parent Material (TF2)
- ___ Very Shallow Dark Surface (TF12)
- ___ Other (Explain in Remarks)

[3]Indicators of hydrophytic vegetation and wetland hydrology must be present, unless disturbed or problematic.

Restrictive Layer (if present):

Type: ___

Depth (inches): ___

Hydric Soil Present? Yes X No ___

Remarks:

HYDROLOGY

Wetland Hydrology Indicators:

Primary Indicators (minimum of one required; check all that apply)

- ___ Surface Water (A1)
- ___ High Water Table (A2)
- ___ Saturation (A3)
- ___ Water Marks (B1)
- ___ Sediment Deposits (B2)
- ___ Drift Deposits (B3)
- ___ Algal Mat or Crust (B4)
- ___ Iron Deposits (B5)
- ___ Inundation Visible on Aerial Imagery (B7)
- ___ Water-Stained Leaves (B9)
- ___ Salt Crust (B11)
- ___ Aquatic Invertebrates (B13)
- ___ Hydrogen Sulfide Odor (C1)
- ___ Dry-Season Water Table (C2)
- ___ Oxidized Rhizospheres on Living Roots (C3) (**where not tilled**)
- ___ Presence of Reduced Iron (C4)
- ___ Thin Muck Surface (C7)
- ___ Other (Explain in Remarks)

Secondary Indicators (minimum of two required)

- ___ Surface Soil Cracks (B6)
- ___ Sparsely Vegetated Concave Surface (B8)
- ___ Drainage Patterns (B10)
- ___ Oxidized Rhizospheres on Living Roots (C3) (**where tilled**)
- ___ Crayfish Burrows (C8)
- X Saturation Visible on Aerial Imagery (C9)
- X Geomorphic Position (D2)
- ___ FAC-Neutral Test (D5)
- ___ Frost-Heave Hummocks (D7) (**LRR F**)

Field Observations:

Surface Water Present? Yes ___ No X Depth (inches): ___

Water Table Present? Yes ___ No X Depth (inches): ___

Saturation Present? (includes capillary fringe) Yes ___ No X Depth (inches): ___

Wetland Hydrology Present? Yes X No ___

Describe Recorded Data (stream gauge, monitoring well, aerial photos, previous inspections), if available:

Remarks:

16 UP

KR

WETLAND DETERMINATION DATA FORM – Great Plains Region

Project/Site: Cenex City/County: Mountrail Sampling Date: 7/21/16

Applicant/Owner: Cenex State: ND Sampling Point: 16, 17 UP

Investigator(s): K. Rude, K. Hammond Section, Township, Range: 34, 155N, 92W

Landform (hillslope, terrace, etc.): Hillslope Local relief (concave, convex, none): Convex Slope (%): 3%

Subregion (LRR): F Lat: 48.211009 Long: -102.500004 Datum: NAD 83

Soil Map Unit Name: Divide Loam NWI classification: Upland

Are climatic / hydrologic conditions on the site typical for this time of year? Yes [X] No [ ] (If no, explain in Remarks.)

Are Vegetation [ ], Soil [ ], or Hydrology [ ] significantly disturbed? N Are "Normal Circumstances" present? Yes [X] No [ ]

Are Vegetation [ ], Soil [ ], or Hydrology [ ] naturally problematic? N (If needed, explain any answers in Remarks.)

SUMMARY OF FINDINGS – Attach site map showing sampling point locations, transects, important features, etc.

Hydrophytic Vegetation Present?	Yes [ ]	No [X]
Hydric Soil Present?	Yes [ ]	No [X]
Wetland Hydrology Present?	Yes [ ]	No [X]

Is the Sampled Area within a Wetland? Yes [ ] No [X]

Remarks:

Associated with WL-17

VEGETATION – Use scientific names of plants.

Tree Stratum (Plot size: 30 ft radius)	Absolute % Cover	Dominant Species?	Indicator Status
1.			
2.			
3.			
4.			
	0 = Total Cover		

Sapling/Shrub Stratum (Plot size: 15 ft radius)			
1.			
2.			
3.			
4.			
5.			
	0 = Total Cover		

Herb Stratum (Plot size: 5 ft radius)			
1. Medicago sativa	60	Y	UPL
2. Taraxacum officinale	30	Y	FACU
3. Melilotus officinalis	10	N	FACU
4.			
5.			
6.			
7.			
8.			
9.			
10.			
	100 = Total Cover		

Woody Vine Stratum (Plot size: 30 ft radius)			
1.			
2.			
	0 = Total Cover		

% Bare Ground in Herb Stratum 0

Dominance Test worksheet:

Number of Dominant Species That Are OBL, FACW, or FAC (excluding FAC−): _____ (A)

Total Number of Dominant Species Across All Strata: _____ (B)

Percent of Dominant Species That Are OBL, FACW, or FAC: _____ (A/B)

Prevalence Index worksheet:

Total % Cover of:		Multiply by:
OBL species		x 1 = 0
FACW species		x 2 = 0
FAC species		x 3 = 0
FACU species		x 4 = 0
UPL species		x 5 = 0
Column Totals:	0 (A)	0 (B)

Prevalence Index = B/A = NaN

Hydrophytic Vegetation Indicators:

- [ ] 1 - Rapid Test for Hydrophytic Vegetation
- [ ] 2 - Dominance Test is >50%
- [ ] 3 - Prevalence Index is ≤3.0[1]
- [ ] 4 - Morphological Adaptations[1] (Provide supporting data in Remarks or on a separate sheet)
- [ ] Problematic Hydrophytic Vegetation[1] (Explain)

[1]Indicators of hydric soil and wetland hydrology must be present, unless disturbed or problematic.

Hydrophytic Vegetation Present? Yes [ ] No [X]

Remarks:

16 UP

KR

SOIL

Sampling Point: 16, 17 UP

Profile Description: (Describe to the depth needed to document the indicator or confirm the absence of indicators.)

Depth (inches)	Matrix Color (moist)	Matrix %	Redox Features Color (moist)	Redox %	Type[1]	Loc[2]	Texture	Remarks
0-5	10YR 2/2	100					L	
5-12	10YR 4/2	100					CL	

[1]Type: C=Concentration, D=Depletion, RM=Reduced Matrix, CS=Covered or Coated Sand Grains. [2]Location: PL=Pore Lining, M=Matrix.

Hydric Soil Indicators: (Applicable to all LRRs, unless otherwise noted.)

- ☐ Histosol (A1)
- ☐ Histic Epipedon (A2)
- ☐ Black Histic (A3)
- ☐ Hydrogen Sulfide (A4)
- ☐ Stratified Layers (A5) (**LRR F**)
- ☐ 1 cm Muck (A9) (**LRR F, G, H**)
- ☐ Depleted Below Dark Surface (A11)
- ☐ Thick Dark Surface (A12)
- ☐ Sandy Mucky Mineral (S1)
- ☐ 2.5 cm Mucky Peat or Peat (S2) (**LRR G, H**)
- ☐ 5 cm Mucky Peat or Peat (S3) (**LRR F**)
- ☐ Sandy Gleyed Matrix (S4)
- ☐ Sandy Redox (S5)
- ☐ Stripped Matrix (S6)
- ☐ Loamy Mucky Mineral (F1)
- ☐ Loamy Gleyed Matrix (F2)
- ☐ Depleted Matrix (F3)
- ☐ Redox Dark Surface (F6)
- ☐ Depleted Dark Surface (F7)
- ☐ Redox Depressions (F8)
- ☐ High Plains Depressions (F16) (**MLRA 72 & 73 of LRR H**)

Indicators for Problematic Hydric Soils[3]:

- ☐ 1 cm Muck (A9) (**LRR I, J**)
- ☐ Coast Prairie Redox (A16) (**LRR F, G, H**)
- ☐ Dark Surface (S7) (**LRR G**)
- ☐ High Plains Depressions (F16) (**LRR H outside of MLRA 72 & 73**)
- ☐ Reduced Vertic (F18)
- ☐ Red Parent Material (TF2)
- ☐ Very Shallow Dark Surface (TF12)
- ☐ Other (Explain in Remarks)

[3]Indicators of hydrophytic vegetation and wetland hydrology must be present, unless disturbed or problematic.

Restrictive Layer (if present):

Type: _____

Depth (inches): _____

Hydric Soil Present? Yes ☐ No ☒

Remarks:

HYDROLOGY

Wetland Hydrology Indicators:

Primary Indicators (minimum of one required; check all that apply)

- ☐ Surface Water (A1)
- ☐ High Water Table (A2)
- ☐ Saturation (A3)
- ☐ Water Marks (B1)
- ☐ Sediment Deposits (B2)
- ☐ Drift Deposits (B3)
- ☐ Algal Mat or Crust (B4)
- ☐ Iron Deposits (B5)
- ☐ Inundation Visible on Aerial Imagery (B7)
- ☐ Water-Stained Leaves (B9)
- ☐ Salt Crust (B11)
- ☐ Aquatic Invertebrates (B13)
- ☐ Hydrogen Sulfide Odor (C1)
- ☐ Dry-Season Water Table (C2)
- ☐ Oxidized Rhizospheres on Living Roots (C3) (**where not tilled**)
- ☐ Presence of Reduced Iron (C4)
- ☐ Thin Muck Surface (C7)
- ☐ Other (Explain in Remarks)

Secondary Indicators (minimum of two required)

- ☐ Surface Soil Cracks (B6)
- ☐ Sparsely Vegetated Concave Surface (B8)
- ☐ Drainage Patterns (B10)
- ☐ Oxidized Rhizospheres on Living Roots (C3) (**where tilled**)
- ☐ Crayfish Burrows (C8)
- ☐ Saturation Visible on Aerial Imagery (C9)
- ☐ Geomorphic Position (D2)
- ☐ FAC-Neutral Test (D5)
- ☐ Frost-Heave Hummocks (D7) (**LRR F**)

Field Observations:

Surface Water Present? Yes ☐ No ☒ Depth (inches): _____

Water Table Present? Yes ☐ No ☒ Depth (inches): _____

Saturation Present? (includes capillary fringe) Yes ☐ No ☒ Depth (inches): _____

Wetland Hydrology Present? Yes ☐ No ☒

Describe Recorded Data (stream gauge, monitoring well, aerial photos, previous inspections), if available:

Remarks:

18 W

KR

WETLAND DETERMINATION DATA FORM – Great Plains Region

Project/Site: Conex City/County: Mountrail Sampling Date: 7/21/16

Applicant/Owner: Conex State: ND Sampling Point: 18W

Investigator(s): K. Rude, K. Hammond Section, Township, Range: 34, 155N, 92W

Landform (hillslope, terrace, etc.): Basin Local relief (concave, convex, none): Convex Slope (%): 3

Subregion (LRR): F Lat: 48.211157 Long: -102.494472 Datum: _____

Soil Map Unit Name: Zahl-Williams Loams NWI classification: PEM1A

Are climatic / hydrologic conditions on the site typical for this time of year? Yes ✓ No _____ (If no, explain in Remarks.)

Are Vegetation _____, Soil _____, or Hydrology _____ significantly disturbed? no Are "Normal Circumstances" present? Yes ✓ No _____

Are Vegetation _____, Soil _____, or Hydrology _____ naturally problematic? no (If needed, explain any answers in Remarks.)

SUMMARY OF FINDINGS – Attach site map showing sampling point locations, transects, important features, etc.

Hydrophytic Vegetation Present?	Yes ✓	No _____	**Is the Sampled Area within a Wetland?** Yes ✓ No _____
Hydric Soil Present?	Yes ✓	No _____	
Wetland Hydrology Present?	Yes ✓	No _____	

Remarks: wetland 18 Pic. 104-0522

VEGETATION – Use scientific names of plants.

Tree Stratum (Plot size: _____)	Absolute % Cover	Dominant Species?	Indicator Status
1.			
2.			
3.			
4.			
	_____ = Total Cover		
Sapling/Shrub Stratum (Plot size: _____)			
1.			
2.			
3.			
4.			
5.			
	_____ = Total Cover		
Herb Stratum (Plot size: _____)			
1. Typha spp.	60	Y	OBL
2. Rumex occidentalis	30	Y	OBL
3. Persicaria amphibia	10	N	OBL
4.			
5.			
6.			
7.			
8.			
9.			
10.			
	100 = Total Cover		
Woody Vine Stratum (Plot size: _____)			
1.			
2.			
	_____ = Total Cover		

% Bare Ground in Herb Stratum 0

Dominance Test worksheet:

Number of Dominant Species That Are OBL, FACW, or FAC (excluding FAC−): _____ (A)

Total Number of Dominant Species Across All Strata: _____ (B)

Percent of Dominant Species That Are OBL, FACW, or FAC: _____ (A/B)

Prevalence Index worksheet:

Total % Cover of:		Multiply by:
OBL species		x 1 =
FACW species		x 2 =
FAC species		x 3 =
FACU species		x 4 =
UPL species		x 5 =
Column Totals:	(A)	(B)

Prevalence Index = B/A = _____

Hydrophytic Vegetation Indicators:

✓ 1 - Rapid Test for Hydrophytic Vegetation

___ 2 - Dominance Test is >50%

___ 3 - Prevalence Index is ≤3.0[1]

___ 4 - Morphological Adaptations[1] (Provide supporting data in Remarks or on a separate sheet)

___ Problematic Hydrophytic Vegetation[1] (Explain)

[1]Indicators of hydric soil and wetland hydrology must be present, unless disturbed or problematic.

Hydrophytic Vegetation Present? Yes ✓ No _____

Remarks:

18W

SOIL

Sampling Point: 18W

Profile Description: (Describe to the depth needed to document the indicator or confirm the absence of indicators.)

Depth (inches)	Matrix Color (moist)	Matrix %	Redox Features Color (moist)	Redox %	Type[1]	Loc[2]	Texture	Remarks
0-6	2.5Y 2.5/1	100					Loam	
6-14	2.5Y 3/1	95	10YR 3/6	5	C	M	Silt Loam	

[1]Type: C=Concentration, D=Depletion, RM=Reduced Matrix, CS=Covered or Coated Sand Grains. [2]Location: PL=Pore Lining, M=Matrix.

Hydric Soil Indicators: (Applicable to all LRRs, unless otherwise noted.)

- ___ Histosol (A1)
- ___ Histic Epipedon (A2)
- ___ Black Histic (A3)
- ___ Hydrogen Sulfide (A4)
- ___ Stratified Layers (A5) (**LRR F**)
- ___ 1 cm Muck (A9) (**LRR F, G, H**)
- ___ Depleted Below Dark Surface (A11)
- ___ Thick Dark Surface (A12) ?
- ___ Sandy Mucky Mineral (S1)
- ___ 2.5 cm Mucky Peat or Peat (S2) (**LRR G, H**)
- ___ 5 cm Mucky Peat or Peat (S3) (**LRR F**)
- ___ Sandy Gleyed Matrix (S4)
- ___ Sandy Redox (S5)
- ___ Stripped Matrix (S6)
- ___ Loamy Mucky Mineral (F1)
- ___ Loamy Gleyed Matrix (F2)
- ___ Depleted Matrix (F3)
- X Redox Dark Surface (F6)
- ___ Depleted Dark Surface (F7)
- ___ Redox Depressions (F8)
- ___ High Plains Depressions (F16) (**MLRA 72 & 73 of LRR H**)

Indicators for Problematic Hydric Soils[3]:

- ___ 1 cm Muck (A9) (**LRR I, J**)
- ___ Coast Prairie Redox (A16) (**LRR F, G, H**)
- ___ Dark Surface (S7) (**LRR G**)
- ___ High Plains Depressions (F16) (**LRR H outside of MLRA 72 & 73**)
- ___ Reduced Vertic (F18)
- ___ Red Parent Material (TF2)
- ___ Very Shallow Dark Surface (TF12)
- ___ Other (Explain in Remarks)

[3]Indicators of hydrophytic vegetation and wetland hydrology must be present, unless disturbed or problematic.

Restrictive Layer (if present):

Type: ___

Depth (inches): ___

Hydric Soil Present? Yes X No ___

Remarks:

HYDROLOGY

Wetland Hydrology Indicators:

Primary Indicators (minimum of one required; check all that apply)

- ___ Surface Water (A1)
- X High Water Table (A2)
- X Saturation (A3)
- ___ Water Marks (B1)
- ___ Sediment Deposits (B2)
- ___ Drift Deposits (B3)
- X Algal Mat or Crust (B4)
- ___ Iron Deposits (B5)
- ___ Inundation Visible on Aerial Imagery (B7)
- ___ Water-Stained Leaves (B9)
- ___ Salt Crust (B11)
- ___ Aquatic Invertebrates (B13)
- ___ Hydrogen Sulfide Odor (C1)
- ___ Dry-Season Water Table (C2)
- ___ Oxidized Rhizospheres on Living Roots (C3) (**where not tilled**)
- ___ Presence of Reduced Iron (C4)
- ___ Thin Muck Surface (C7)
- ___ Other (Explain in Remarks)

Secondary Indicators (minimum of two required)

- ___ Surface Soil Cracks (B6)
- ___ Sparsely Vegetated Concave Surface (B8)
- ___ Drainage Patterns (B10)
- ___ Oxidized Rhizospheres on Living Roots (C3) (**where tilled**)
- ___ Crayfish Burrows (C8)
- X Saturation Visible on Aerial Imagery (C9)
- X Geomorphic Position (D2)
- ___ FAC-Neutral Test (D5)
- ___ Frost-Heave Hummocks (D7) (**LRR F**)

Field Observations:

Surface Water Present? Yes ___ No X Depth (inches): ___

Water Table Present? Yes X No ___ Depth (inches): 10

Saturation Present? (includes capillary fringe) Yes X No ___ Depth (inches): 3

Wetland Hydrology Present? Yes X No ___

Describe Recorded Data (stream gauge, monitoring well, aerial photos, previous inspections), if available:

Remarks:

18UP

KR

WETLAND DETERMINATION DATA FORM – Great Plains Region

Project/Site: Cenex City/County: Mountrail Sampling Date: 7/21/16

Applicant/Owner: Cenex State: ND Sampling Point: 18 UP

Investigator(s): K. Rude, K. Hammond Section, Township, Range: 34, 155N, 92W

Landform (hillslope, terrace, etc.): Hillslope Local relief (concave, convex, none): Convex Slope (%): 10°

Subregion (LRR): F Lat: 48.211123 Long: -102.494536 Datum: NAD 83

Soil Map Unit Name: Zahl-Williams Loams NWI classification: Upland

Are climatic / hydrologic conditions on the site typical for this time of year? Yes [X] No [ ] (If no, explain in Remarks.)

Are Vegetation [ ], Soil [ ], or Hydrology [ ] significantly disturbed? N Are "Normal Circumstances" present? Yes [X] No [ ]

Are Vegetation [ ], Soil [ ], or Hydrology [ ] naturally problematic? N (If needed, explain any answers in Remarks.)

SUMMARY OF FINDINGS – Attach site map showing sampling point locations, transects, important features, etc.

Hydrophytic Vegetation Present?	Yes [ ]	No [X]	**Is the Sampled Area within a Wetland?** Yes [ ] No [X]
Hydric Soil Present?	Yes [ ]	No [X]	
Wetland Hydrology Present?	Yes [ ]	No [X]	

Remarks:

VEGETATION – Use scientific names of plants.

Tree Stratum (Plot size: 30 ft radius)	Absolute % Cover	Dominant Species?	Indicator Status
1.			
2.			
3.			
4.			
	0 = Total Cover		
Sapling/Shrub Stratum (Plot size: 15 ft radius)			
1.			
2.			
3.			
4.			
5.			
	0 = Total Cover		
Herb Stratum (Plot size: 5 ft radius)			
1. Bromus inermis	100	Y	UPL
2.			
3.			
4.			
5.			
6.			
7.			
8.			
9.			
10.			
	100 = Total Cover		
Woody Vine Stratum (Plot size: 30 ft radius)			
1.			
2.			
	0 = Total Cover		

% Bare Ground in Herb Stratum 0

Dominance Test worksheet:

Number of Dominant Species That Are OBL, FACW, or FAC (excluding FAC−): _____ (A)

Total Number of Dominant Species Across All Strata: _____ (B)

Percent of Dominant Species That Are OBL, FACW, or FAC: _____ (A/B)

Prevalence Index worksheet:

Total % Cover of:		Multiply by:
OBL species		x 1 = 0
FACW species		x 2 = 0
FAC species		x 3 = 0
FACU species		x 4 = 0
UPL species		x 5 = 0
Column Totals:	0 (A)	0 (B)

Prevalence Index = B/A = NaN

Hydrophytic Vegetation Indicators:

- [ ] 1 - Rapid Test for Hydrophytic Vegetation
- [ ] 2 - Dominance Test is >50%
- [ ] 3 - Prevalence Index is ≤3.0[1]
- [ ] 4 - Morphological Adaptations[1] (Provide supporting data in Remarks or on a separate sheet)
- [ ] Problematic Hydrophytic Vegetation[1] (Explain)

[1]Indicators of hydric soil and wetland hydrology must be present, unless disturbed or problematic.

Hydrophytic Vegetation Present? Yes [ ] No [X]

Remarks:

18UP

SOIL

Sampling Point: 18UP

Profile Description: (Describe to the depth needed to document the indicator or confirm the absence of indicators.)

Depth (inches)	Matrix Color (moist)	Matrix %	Redox Features Color (moist)	Redox %	Type[1]	Loc[2]	Texture	Remarks
0-12	2.5 YR 3/3	100					L	

[1]Type: C=Concentration, D=Depletion, RM=Reduced Matrix, CS=Covered or Coated Sand Grains. [2]Location: PL=Pore Lining, M=Matrix.

Hydric Soil Indicators: (Applicable to all LRRs, unless otherwise noted.)

- ☐ Histosol (A1)
- ☐ Histic Epipedon (A2)
- ☐ Black Histic (A3)
- ☐ Hydrogen Sulfide (A4)
- ☐ Stratified Layers (A5) **(LRR F)**
- ☐ 1 cm Muck (A9) **(LRR F, G, H)**
- ☐ Depleted Below Dark Surface (A11)
- ☐ Thick Dark Surface (A12)
- ☐ Sandy Mucky Mineral (S1)
- ☐ 2.5 cm Mucky Peat or Peat (S2) **(LRR G, H)**
- ☐ 5 cm Mucky Peat or Peat (S3) **(LRR F)**
- ☐ Sandy Gleyed Matrix (S4)
- ☐ Sandy Redox (S5)
- ☐ Stripped Matrix (S6)
- ☐ Loamy Mucky Mineral (F1)
- ☐ Loamy Gleyed Matrix (F2)
- ☐ Depleted Matrix (F3)
- ☐ Redox Dark Surface (F6)
- ☐ Depleted Dark Surface (F7)
- ☐ Redox Depressions (F8)
- ☐ High Plains Depressions (F16) **(MLRA 72 & 73 of LRR H)**

Indicators for Problematic Hydric Soils[3]:

- ☐ 1 cm Muck (A9) **(LRR I, J)**
- ☐ Coast Prairie Redox (A16) **(LRR F, G, H)**
- ☐ Dark Surface (S7) **(LRR G)**
- ☐ High Plains Depressions (F16) **(LRR H outside of MLRA 72 & 73)**
- ☐ Reduced Vertic (F18)
- ☐ Red Parent Material (TF2)
- ☐ Very Shallow Dark Surface (TF12)
- ☐ Other (Explain in Remarks)

[3]Indicators of hydrophytic vegetation and wetland hydrology must be present, unless disturbed or problematic.

Restrictive Layer (if present):

Type: _____

Depth (inches): _____

Hydric Soil Present? Yes ☐ No ☒

Remarks:

HYDROLOGY

Wetland Hydrology Indicators:

Primary Indicators (minimum of one required; check all that apply)

- ☐ Surface Water (A1)
- ☐ High Water Table (A2)
- ☐ Saturation (A3)
- ☐ Water Marks (B1)
- ☐ Sediment Deposits (B2)
- ☐ Drift Deposits (B3)
- ☐ Algal Mat or Crust (B4)
- ☐ Iron Deposits (B5)
- ☐ Inundation Visible on Aerial Imagery (B7)
- ☐ Water-Stained Leaves (B9)
- ☐ Salt Crust (B11)
- ☐ Aquatic Invertebrates (B13)
- ☐ Hydrogen Sulfide Odor (C1)
- ☐ Dry-Season Water Table (C2)
- ☐ Oxidized Rhizospheres on Living Roots (C3) **(where not tilled)**
- ☐ Presence of Reduced Iron (C4)
- ☐ Thin Muck Surface (C7)
- ☐ Other (Explain in Remarks)

Secondary Indicators (minimum of two required)

- ☐ Surface Soil Cracks (B6)
- ☐ Sparsely Vegetated Concave Surface (B8)
- ☐ Drainage Patterns (B10)
- ☐ Oxidized Rhizospheres on Living Roots (C3) **(where tilled)**
- ☐ Crayfish Burrows (C8)
- ☐ Saturation Visible on Aerial Imagery (C9)
- ☐ Geomorphic Position (D2)
- ☐ FAC-Neutral Test (D5)
- ☐ Frost-Heave Hummocks (D7) **(LRR F)**

Field Observations:

Surface Water Present? Yes ☐ No ☒ Depth (inches): _____

Water Table Present? Yes ☐ No ☒ Depth (inches): _____

Saturation Present? (includes capillary fringe) Yes ☐ No ☒ Depth (inches): _____

Wetland Hydrology Present? Yes ☐ No ☒

Describe Recorded Data (stream gauge, monitoring well, aerial photos, previous inspections), if available:

Remarks:

19W

KR

WETLAND DETERMINATION DATA FORM – Great Plains Region

Project/Site: Cenex City/County: Mountrail Sampling Date: 7/21/16

Applicant/Owner: Cenex State: ND Sampling Point: 19W

Investigator(s): K. Rude, K. Hammond Section, Township, Range: 31, 155N, 92W

Landform (hillslope, terrace, etc.): Drainage Local relief (concave, convex, none): Concave Slope (%): 2

Subregion (LRR): F Lat: 48.208875 Long: -102.552057 Datum: NAD 83

Soil Map Unit Name: Noonan-Niobell-Williams Loams NWI classification: PEMA

Are climatic / hydrologic conditions on the site typical for this time of year? Yes X No ____ (If no, explain in Remarks.)

Are Vegetation ____, Soil ____, or Hydrology ____ significantly disturbed? N Are "Normal Circumstances" present? Yes X No ____

Are Vegetation ____, Soil ____, or Hydrology ____ naturally problematic? N (If needed, explain any answers in Remarks.)

SUMMARY OF FINDINGS – Attach site map showing sampling point locations, transects, important features, etc.

Hydrophytic Vegetation Present?	Yes X	No ____	**Is the Sampled Area within a Wetland?** Yes X No ____
Hydric Soil Present?	Yes X	No ____	
Wetland Hydrology Present?	Yes X	No ____	

Remarks:

wetland 19 Pit: 104 0523 North West

VEGETATION – Use scientific names of plants.

Tree Stratum (Plot size: ____)	Absolute % Cover	Dominant Species?	Indicator Status
1.			
2.			
3.			
4.			
	____ = Total Cover		

Sapling/Shrub Stratum (Plot size: ____)			
1.			
2.			
3.			
4.			
5.			
	____ = Total Cover		

Herb Stratum (Plot size: ____)			
1. Spartina pectinata	90	Y	FACW
2. Glycyrrhiza lepidota	10	N	FACU
3.			
4.			
5.			
6.			
7.			
8.			
9.			
10.			
	100 = Total Cover		

Woody Vine Stratum (Plot size: ____)			
1.			
2.			
	____ = Total Cover		

% Bare Ground in Herb Stratum 0

Dominance Test worksheet:

Number of Dominant Species That Are OBL, FACW, or FAC (excluding FAC−): ____ (A)

Total Number of Dominant Species Across All Strata: ____ (B)

Percent of Dominant Species That Are OBL, FACW, or FAC: ____ (A/B)

Prevalence Index worksheet:

Total % Cover of:		Multiply by:
OBL species	____	x 1 = ____
FACW species	____	x 2 = ____
FAC species	____	x 3 = ____
FACU species	____	x 4 = ____
UPL species	____	x 5 = ____
Column Totals:	____ (A)	____ (B)

Prevalence Index = B/A = ____

Hydrophytic Vegetation Indicators:

X 1 - Rapid Test for Hydrophytic Vegetation

__ 2 - Dominance Test is >50%

__ 3 - Prevalence Index is ≤3.0[1]

__ 4 - Morphological Adaptations[1] (Provide supporting data in Remarks or on a separate sheet)

__ Problematic Hydrophytic Vegetation[1] (Explain)

[1]Indicators of hydric soil and wetland hydrology must be present, unless disturbed or problematic.

Hydrophytic Vegetation Present? Yes X No ____

Remarks:

19W

SOIL

Sampling Point: 19W

Profile Description: (Describe to the depth needed to document the indicator or confirm the absence of indicators.)

Depth (inches)	Matrix Color (moist)	Matrix %	Redox Features Color (moist)	Redox %	Type[1]	Loc[2]	Texture	Remarks
0-5	10YR 3/1	98	10YR 4/6	2	C	M	SiCL	
5-12	10YR 4/1	95	10YR 4/6	5	C	M	CL	

[1]Type: C=Concentration, D=Depletion, RM=Reduced Matrix, CS=Covered or Coated Sand Grains. [2]Location: PL=Pore Lining, M=Matrix.

Hydric Soil Indicators: (Applicable to all LRRs, unless otherwise noted.)

- ___ Histosol (A1)
- ___ Histic Epipedon (A2)
- ___ Black Histic (A3)
- ___ Hydrogen Sulfide (A4)
- ___ Stratified Layers (A5) **(LRR F)**
- ___ 1 cm Muck (A9) **(LRR F, G, H)**
- ___ Depleted Below Dark Surface (A11)
- ___ Thick Dark Surface (A12)
- ___ Sandy Mucky Mineral (S1)
- ___ 2.5 cm Mucky Peat or Peat (S2) **(LRR G, H)**
- ___ 5 cm Mucky Peat or Peat (S3) **(LRR F)**
- ___ Sandy Gleyed Matrix (S4)
- ___ Sandy Redox (S5)
- ___ Stripped Matrix (S6)
- ___ Loamy Mucky Mineral (F1)
- ___ Loamy Gleyed Matrix (F2)
- ___ Depleted Matrix (F3)
- X Redox Dark Surface (F6)
- ___ Depleted Dark Surface (F7)
- ___ Redox Depressions (F8)
- ___ High Plains Depressions (F16) **(MLRA 72 & 73 of LRR H)**

Indicators for Problematic Hydric Soils[3]:

- ___ 1 cm Muck (A9) **(LRR I, J)**
- ___ Coast Prairie Redox (A16) **(LRR F, G, H)**
- ___ Dark Surface (S7) **(LRR G)**
- ___ High Plains Depressions (F16) **(LRR H outside of MLRA 72 & 73)**
- ___ Reduced Vertic (F18)
- ___ Red Parent Material (TF2)
- ___ Very Shallow Dark Surface (TF12)
- ___ Other (Explain in Remarks)

[3]Indicators of hydrophytic vegetation and wetland hydrology must be present, unless disturbed or problematic.

Restrictive Layer (if present):

Type: ___

Depth (inches): ___

Hydric Soil Present? Yes X No ___

Remarks:

HYDROLOGY

Wetland Hydrology Indicators:

Primary Indicators (minimum of one required; check all that apply)

- ___ Surface Water (A1)
- ___ High Water Table (A2)
- ___ Saturation (A3)
- ___ Water Marks (B1)
- ___ Sediment Deposits (B2)
- ___ Drift Deposits (B3)
- ___ Algal Mat or Crust (B4)
- ___ Iron Deposits (B5)
- ___ Inundation Visible on Aerial Imagery (B7)
- ___ Water-Stained Leaves (B9)
- ___ Salt Crust (B11)
- ___ Aquatic Invertebrates (B13)
- ___ Hydrogen Sulfide Odor (C1)
- ___ Dry-Season Water Table (C2)
- ___ Oxidized Rhizospheres on Living Roots (C3) **(where not tilled)**
- ___ Presence of Reduced Iron (C4)
- ___ Thin Muck Surface (C7)
- ___ Other (Explain in Remarks)

Secondary Indicators (minimum of two required)

- ___ Surface Soil Cracks (B6)
- ___ Sparsely Vegetated Concave Surface (B8)
- ___ Drainage Patterns (B10)
- ___ Oxidized Rhizospheres on Living Roots (C3) **(where tilled)**
- ___ Crayfish Burrows (C8)
- X Saturation Visible on Aerial Imagery (C9)
- X Geomorphic Position (D2)
- ___ FAC-Neutral Test (D5)
- ___ Frost-Heave Hummocks (D7) **(LRR F)**

Field Observations:

Surface Water Present? Yes ___ No X Depth (inches): ___

Water Table Present? Yes ___ No X Depth (inches): ___

Saturation Present? (includes capillary fringe) Yes ___ No X Depth (inches): ___

Wetland Hydrology Present? Yes X No ___

Describe Recorded Data (stream gauge, monitoring well, aerial photos, previous inspections), if available:

Remarks:

19UP

KR

WETLAND DETERMINATION DATA FORM – Great Plains Region

Project/Site: Cenex City/County: Mountrail Sampling Date: 7/21/16

Applicant/Owner: Cenex State: ND Sampling Point: 19 UP

Investigator(s): K. Rude, K. Hammond Section, Township, Range: 31, 155N, 92W

Landform (hillslope, terrace, etc.): Hillslope Local relief (concave, convex, none): Convex Slope (%): 5%

Subregion (LRR): F Lat: 48.208939 Long: -102.552013 Datum: NAD 83

Soil Map Unit Name: Noonan-Niobell-Williams Loams NWI classification: Upland

Are climatic / hydrologic conditions on the site typical for this time of year? Yes [X] No [ ] (If no, explain in Remarks.)

Are Vegetation [ ], Soil [ ], or Hydrology [ ] significantly disturbed? N Are "Normal Circumstances" present? Yes [X] No [ ]

Are Vegetation [ ], Soil [ ], or Hydrology [ ] naturally problematic? N (If needed, explain any answers in Remarks.)

SUMMARY OF FINDINGS – Attach site map showing sampling point locations, transects, important features, etc.

Hydrophytic Vegetation Present?	Yes [ ]	No [X]	**Is the Sampled Area within a Wetland?** Yes [ ] No [X]
Hydric Soil Present?	Yes [ ]	No [X]	
Wetland Hydrology Present?	Yes [ ]	No [X]	

Remarks:

VEGETATION – Use scientific names of plants.

Tree Stratum (Plot size: 30 ft radius)	Absolute % Cover	Dominant Species?	Indicator Status
1.			
2.			
3.			
4.			
	0 = Total Cover		
Sapling/Shrub Stratum (Plot size: 15 ft radius)			
1.			
2.			
3.			
4.			
5.			
	0 = Total Cover		
Herb Stratum (Plot size: 5 ft radius)			
1. Bouteloua gracilis	30	Y	UPL
2. Artemisia ludoviciana	20	Y	UPL
3. Glycyrrhiza lepidota	20	Y	FACU
4. Ratibida columnifera	20	Y	UPL
5. Symphyotrichum ericoides	10	N	UPL
6.			
7.			
8.			
9.			
10.			
	100 = Total Cover		
Woody Vine Stratum (Plot size: 30 ft radius)			
1.			
2.			
	0 = Total Cover		

% Bare Ground in Herb Stratum 0

Dominance Test worksheet:

Number of Dominant Species That Are OBL, FACW, or FAC (excluding FAC−): _____ (A)

Total Number of Dominant Species Across All Strata: _____ (B)

Percent of Dominant Species That Are OBL, FACW, or FAC: _____ (A/B)

Prevalence Index worksheet:

Total % Cover of:		Multiply by:
OBL species		x 1 = 0
FACW species		x 2 = 0
FAC species		x 3 = 0
FACU species		x 4 = 0
UPL species		x 5 = 0
Column Totals:	0 (A)	0 (B)

Prevalence Index = B/A = NaN

Hydrophytic Vegetation Indicators:

- [ ] 1 - Rapid Test for Hydrophytic Vegetation
- [ ] 2 - Dominance Test is >50%
- [ ] 3 - Prevalence Index is ≤3.0[1]
- [ ] 4 - Morphological Adaptations[1] (Provide supporting data in Remarks or on a separate sheet)
- [ ] Problematic Hydrophytic Vegetation[1] (Explain)

[1]Indicators of hydric soil and wetland hydrology must be present, unless disturbed or problematic.

Hydrophytic Vegetation Present? Yes [ ] No [X]

Remarks:

19UP

SOIL

Sampling Point: 19UP

Profile Description: (Describe to the depth needed to document the indicator or confirm the absence of indicators.)

Depth (inches)	Matrix Color (moist)	Matrix %	Redox Features Color (moist)	Redox %	Type[1]	Loc[2]	Texture	Remarks
0-8	10YR 3/2	100					L	
8-14	10YR 3/3	100					L	

[1]Type: C=Concentration, D=Depletion, RM=Reduced Matrix, CS=Covered or Coated Sand Grains. [2]Location: PL=Pore Lining, M=Matrix.

Hydric Soil Indicators: (Applicable to all LRRs, unless otherwise noted.)

- ☐ Histosol (A1)
- ☐ Histic Epipedon (A2)
- ☐ Black Histic (A3)
- ☐ Hydrogen Sulfide (A4)
- ☐ Stratified Layers (A5) (**LRR F**)
- ☐ 1 cm Muck (A9) (**LRR F, G, H**)
- ☐ Depleted Below Dark Surface (A11)
- ☐ Thick Dark Surface (A12)
- ☐ Sandy Mucky Mineral (S1)
- ☐ 2.5 cm Mucky Peat or Peat (S2) (**LRR G, H**)
- ☐ 5 cm Mucky Peat or Peat (S3) (**LRR F**)
- ☐ Sandy Gleyed Matrix (S4)
- ☐ Sandy Redox (S5)
- ☐ Stripped Matrix (S6)
- ☐ Loamy Mucky Mineral (F1)
- ☐ Loamy Gleyed Matrix (F2)
- ☐ Depleted Matrix (F3)
- ☐ Redox Dark Surface (F6)
- ☐ Depleted Dark Surface (F7)
- ☐ Redox Depressions (F8)
- ☐ High Plains Depressions (F16) (**MLRA 72 & 73 of LRR H**)

Indicators for Problematic Hydric Soils[3]:

- ☐ 1 cm Muck (A9) (**LRR I, J**)
- ☐ Coast Prairie Redox (A16) (**LRR F, G, H**)
- ☐ Dark Surface (S7) (**LRR G**)
- ☐ High Plains Depressions (F16) (**LRR H outside of MLRA 72 & 73**)
- ☐ Reduced Vertic (F18)
- ☐ Red Parent Material (TF2)
- ☐ Very Shallow Dark Surface (TF12)
- ☐ Other (Explain in Remarks)

[3]Indicators of hydrophytic vegetation and wetland hydrology must be present, unless disturbed or problematic.

Restrictive Layer (if present):

Type: _____

Depth (inches): _____

Hydric Soil Present? Yes ☐ No ☒

Remarks:

HYDROLOGY

Wetland Hydrology Indicators:

Primary Indicators (minimum of one required; check all that apply)

- ☐ Surface Water (A1)
- ☐ High Water Table (A2)
- ☐ Saturation (A3)
- ☐ Water Marks (B1)
- ☐ Sediment Deposits (B2)
- ☐ Drift Deposits (B3)
- ☐ Algal Mat or Crust (B4)
- ☐ Iron Deposits (B5)
- ☐ Inundation Visible on Aerial Imagery (B7)
- ☐ Water-Stained Leaves (B9)
- ☐ Salt Crust (B11)
- ☐ Aquatic Invertebrates (B13)
- ☐ Hydrogen Sulfide Odor (C1)
- ☐ Dry-Season Water Table (C2)
- ☐ Oxidized Rhizospheres on Living Roots (C3) (**where not tilled**)
- ☐ Presence of Reduced Iron (C4)
- ☐ Thin Muck Surface (C7)
- ☐ Other (Explain in Remarks)

Secondary Indicators (minimum of two required)

- ☐ Surface Soil Cracks (B6)
- ☐ Sparsely Vegetated Concave Surface (B8)
- ☐ Drainage Patterns (B10)
- ☐ Oxidized Rhizospheres on Living Roots (C3) (**where tilled**)
- ☐ Crayfish Burrows (C8)
- ☐ Saturation Visible on Aerial Imagery (C9)
- ☐ Geomorphic Position (D2)
- ☐ FAC-Neutral Test (D5)
- ☐ Frost-Heave Hummocks (D7) (**LRR F**)

Field Observations:

Surface Water Present? Yes ☐ No ☒ Depth (inches): _____

Water Table Present? Yes ☐ No ☒ Depth (inches): _____

Saturation Present? (includes capillary fringe) Yes ☐ No ☒ Depth (inches): _____

Wetland Hydrology Present? Yes ☐ No ☒

Describe Recorded Data (stream gauge, monitoring well, aerial photos, previous inspections), if available:

Remarks:

20W

KR

WETLAND DETERMINATION DATA FORM – Great Plains Region

Project/Site: Cenex City/County: Mountrail Sampling Date: 7/21/16

Applicant/Owner: Cenex State: ND Sampling Point: 20W

Investigator(s): K. Rude, K. Hammond Section, Township, Range: 31, 155N, 92W

Landform (hillslope, terrace, etc.): Basin Local relief (concave, convex, none): Concave Slope (%): 1

Subregion (LRR): F Lat: Long: Datum: NAD 83

Soil Map Unit Name: Williams-Zahl Loams NWI classification: PEMA

Are climatic / hydrologic conditions on the site typical for this time of year? Yes X No ____ (If no, explain in Remarks.)

Are Vegetation ____, Soil ____, or Hydrology ____ significantly disturbed? NO Are "Normal Circumstances" present? Yes X No ____

Are Vegetation ____, Soil ____, or Hydrology ____ naturally problematic? NO (If needed, explain any answers in Remarks.)

SUMMARY OF FINDINGS – Attach site map showing sampling point locations, transects, important features, etc.

Hydrophytic Vegetation Present?	Yes X	No ____
Hydric Soil Present?	Yes X	No ____
Wetland Hydrology Present?	Yes X	No ____

Is the Sampled Area within a Wetland? Yes X No ____

Remarks: Acid 1a 0S24 west

Heavy livestock use

VEGETATION – Use scientific names of plants.

Tree Stratum (Plot size: ____)	Absolute % Cover	Dominant Species?	Indicator Status
1.			
2.			
3.			
4.			
	____ = Total Cover		

Sapling/Shrub Stratum (Plot size: ____)			
1.			
2.			
3.			
4.			
5.			
	____ = Total Cover		

Herb Stratum (Plot size: ____)			
1. Persicaria amphibia	40	Y	OBL
2. Hordeum jubatum	40	Y	FACW
3.			
4.			
5.			
6.			
7.			
8.			
9.			
10.			
	80 = Total Cover		

Woody Vine Stratum (Plot size: ____)			
1.			
2.			
	____ = Total Cover		

% Bare Ground in Herb Stratum 20

Dominance Test worksheet:

Number of Dominant Species That Are OBL, FACW, or FAC (excluding FAC−): ____ (A)

Total Number of Dominant Species Across All Strata: ____ (B)

Percent of Dominant Species That Are OBL, FACW, or FAC: ____ (A/B)

Prevalence Index worksheet:

Total % Cover of:	Multiply by:
OBL species ____	x 1 = ____
FACW species ____	x 2 = ____
FAC species ____	x 3 = ____
FACU species ____	x 4 = ____
UPL species ____	x 5 = ____
Column Totals: ____ (A)	____ (B)

Prevalence Index = B/A = ____

Hydrophytic Vegetation Indicators:

X 1 - Rapid Test for Hydrophytic Vegetation

__ 2 - Dominance Test is >50%

__ 3 - Prevalence Index is ≤3.0[1]

__ 4 - Morphological Adaptations[1] (Provide supporting data in Remarks or on a separate sheet)

__ Problematic Hydrophytic Vegetation[1] (Explain)

[1]Indicators of hydric soil and wetland hydrology must be present, unless disturbed or problematic.

Hydrophytic Vegetation Present? Yes X No ____

Remarks:

20W

SOIL

Sampling Point: 20W

Profile Description: (Describe to the depth needed to document the indicator or confirm the absence of indicators.)

Depth (inches)	Matrix Color (moist)	Matrix %	Redox Features Color (moist)	Redox %	Type[1]	Loc[2]	Texture	Remarks
0-5	2.5Y 4/2						SL	
5-12	2.5Y 4/2	98	10YR 3/4	2	C	PL	SL	

[1]Type: C=Concentration, D=Depletion, RM=Reduced Matrix, CS=Covered or Coated Sand Grains. [2]Location: PL=Pore Lining, M=Matrix.

Hydric Soil Indicators: (Applicable to all LRRs, unless otherwise noted.)

- ___ Histosol (A1)
- ___ Histic Epipedon (A2)
- ___ Black Histic (A3)
- ___ Hydrogen Sulfide (A4)
- ___ Stratified Layers (A5) (**LRR F**)
- ___ 1 cm Muck (A9) (**LRR F, G, H**)
- ___ Depleted Below Dark Surface (A11)
- ___ Thick Dark Surface (A12)
- ___ Sandy Mucky Mineral (S1)
- ___ 2.5 cm Mucky Peat or Peat (S2) (**LRR G, H**)
- ___ 5 cm Mucky Peat or Peat (S3) (**LRR F**)
- ___ Sandy Gleyed Matrix (S4)
- X Sandy Redox (S5)
- ___ Stripped Matrix (S6)
- ___ Loamy Mucky Mineral (F1)
- ___ Loamy Gleyed Matrix (F2)
- ___ Depleted Matrix (F3)
- ___ Redox Dark Surface (F6)
- ___ Depleted Dark Surface (F7)
- ___ Redox Depressions (F8)
- ___ High Plains Depressions (F16) (**MLRA 72 & 73 of LRR H**)

Indicators for Problematic Hydric Soils[3]:

- ___ 1 cm Muck (A9) (**LRR I, J**)
- ___ Coast Prairie Redox (A16) (**LRR F, G, H**)
- ___ Dark Surface (S7) (**LRR G**)
- ___ High Plains Depressions (F16) (**LRR H outside of MLRA 72 & 73**)
- ___ Reduced Vertic (F18)
- ___ Red Parent Material (TF2)
- ___ Very Shallow Dark Surface (TF12)
- ___ Other (Explain in Remarks)

[3]Indicators of hydrophytic vegetation and wetland hydrology must be present, unless disturbed or problematic.

Restrictive Layer (if present):

Type: ___

Depth (inches): ___

Hydric Soil Present? Yes X No ___

Remarks:

HYDROLOGY

Wetland Hydrology Indicators:

Primary Indicators (minimum of one required; check all that apply)

- ___ Surface Water (A1)
- ___ High Water Table (A2)
- ___ Saturation (A3)
- ___ Water Marks (B1)
- ___ Sediment Deposits (B2)
- ___ Drift Deposits (B3)
- ___ Algal Mat or Crust (B4)
- ___ Iron Deposits (B5)
- ___ Inundation Visible on Aerial Imagery (B7)
- ___ Water-Stained Leaves (B9)
- ___ Salt Crust (B11)
- ___ Aquatic Invertebrates (B13)
- ___ Hydrogen Sulfide Odor (C1)
- ___ Dry-Season Water Table (C2)
- ___ Oxidized Rhizospheres on Living Roots (C3) (**where not tilled**)
- ___ Presence of Reduced Iron (C4)
- ___ Thin Muck Surface (C7)
- ___ Other (Explain in Remarks)

Secondary Indicators (minimum of two required)

- ___ Surface Soil Cracks (B6)
- ___ Sparsely Vegetated Concave Surface (B8)
- ___ Drainage Patterns (B10)
- ___ Oxidized Rhizospheres on Living Roots (C3) (**where tilled**)
- ___ Crayfish Burrows (C8)
- X Saturation Visible on Aerial Imagery (C9)
- X Geomorphic Position (D2)
- ___ FAC-Neutral Test (D5)
- ___ Frost-Heave Hummocks (D7) (**LRR F**)

Field Observations:

Surface Water Present? Yes ___ No X Depth (inches): ___

Water Table Present? Yes ___ No X Depth (inches): ___

Saturation Present? (includes capillary fringe) Yes ___ No X Depth (inches): ___

Wetland Hydrology Present? Yes X No ___

Describe Recorded Data (stream gauge, monitoring well, aerial photos, previous inspections), if available:

Remarks:

20UP

KR

WETLAND DETERMINATION DATA FORM – Great Plains Region

Project/Site: Cenex City/County: Mountrail Sampling Date: 7/21/16

Applicant/Owner: Cenex State: ND Sampling Point: 20 UP

Investigator(s): K. Rude, K. Hammond Section, Township, Range: 31, 155N, 92W

Landform (hillslope, terrace, etc.): Hillslope Local relief (concave, convex, none): Convex Slope (%): 4%

Subregion (LRR): F Lat: 48.210078 Long: -102.550007 Datum: NAD 83

Soil Map Unit Name: Williams - Zahl Loams NWI classification: Upland

Are climatic / hydrologic conditions on the site typical for this time of year? Yes [X] No [ ] (If no, explain in Remarks.)

Are Vegetation [ ], Soil [ ], or Hydrology [ ] significantly disturbed? N Are "Normal Circumstances" present? Yes [X] No [ ]

Are Vegetation [ ], Soil [ ], or Hydrology [ ] naturally problematic? N (If needed, explain any answers in Remarks.)

SUMMARY OF FINDINGS – Attach site map showing sampling point locations, transects, important features, etc.

Hydrophytic Vegetation Present?	Yes [ ]	No [X]	**Is the Sampled Area within a Wetland?** Yes [ ] No [X]
Hydric Soil Present?	Yes [ ]	No [X]	
Wetland Hydrology Present?	Yes [ ]	No [X]	

Remarks:

VEGETATION – Use scientific names of plants.

Tree Stratum (Plot size: 30 ft radius)	Absolute % Cover	Dominant Species?	Indicator Status
1.			
2.			
3.			
4.			
	0 = Total Cover		
Sapling/Shrub Stratum (Plot size: 15 ft radius)			
1. Symphoricarpos occidentalis	20	Y	UPL
2. Rosa arkansana	15	Y	UPL
3.			
4.			
5.			
	35 = Total Cover		
Herb Stratum (Plot size: 5 ft radius)			
1. Artemisia ludoviciana	35	Y	UPL
2. Poa pratensis	20	Y	FACU
3.			
4.			
5.			
6.			
7.			
8.			
9.			
10.			
	55 = Total Cover		
Woody Vine Stratum (Plot size: 30 ft radius)			
1.			
2.			
	0 = Total Cover		

% Bare Ground in Herb Stratum 10

Dominance Test worksheet:

Number of Dominant Species That Are OBL, FACW, or FAC (excluding FAC−): _____ (A)

Total Number of Dominant Species Across All Strata: _____ (B)

Percent of Dominant Species That Are OBL, FACW, or FAC: _____ (A/B)

Prevalence Index worksheet:

Total % Cover of:		Multiply by:
OBL species		x 1 = 0
FACW species		x 2 = 0
FAC species		x 3 = 0
FACU species		x 4 = 0
UPL species		x 5 = 0
Column Totals:	0 (A)	0 (B)

Prevalence Index = B/A = NaN

Hydrophytic Vegetation Indicators:

- [ ] 1 - Rapid Test for Hydrophytic Vegetation
- [ ] 2 - Dominance Test is >50%
- [ ] 3 - Prevalence Index is ≤3.0[1]
- [ ] 4 - Morphological Adaptations[1] (Provide supporting data in Remarks or on a separate sheet)
- [ ] Problematic Hydrophytic Vegetation[1] (Explain)

[1]Indicators of hydric soil and wetland hydrology must be present, unless disturbed or problematic.

Hydrophytic Vegetation Present? Yes [ ] No [X]

Remarks:

20 UP

SOIL

Sampling Point: 20 UP

Profile Description: (Describe to the depth needed to document the indicator or confirm the absence of indicators.)

Depth (inches)	Matrix Color (moist)	Matrix %	Redox Features Color (moist)	Redox %	Type[1]	Loc[2]	Texture	Remarks
0-8	10YR 3/1	100					S	
8-15	10YR 4/2	100					SL	

[1]Type: C=Concentration, D=Depletion, RM=Reduced Matrix, CS=Covered or Coated Sand Grains. [2]Location: PL=Pore Lining, M=Matrix.

Hydric Soil Indicators: (Applicable to all LRRs, unless otherwise noted.)

- ☐ Histosol (A1)
- ☐ Histic Epipedon (A2)
- ☐ Black Histic (A3)
- ☐ Hydrogen Sulfide (A4)
- ☐ Stratified Layers (A5) **(LRR F)**
- ☐ 1 cm Muck (A9) **(LRR F, G, H)**
- ☐ Depleted Below Dark Surface (A11)
- ☐ Thick Dark Surface (A12)
- ☐ Sandy Mucky Mineral (S1)
- ☐ 2.5 cm Mucky Peat or Peat (S2) **(LRR G, H)**
- ☐ 5 cm Mucky Peat or Peat (S3) **(LRR F)**
- ☐ Sandy Gleyed Matrix (S4)
- ☐ Sandy Redox (S5)
- ☐ Stripped Matrix (S6)
- ☐ Loamy Mucky Mineral (F1)
- ☐ Loamy Gleyed Matrix (F2)
- ☐ Depleted Matrix (F3)
- ☐ Redox Dark Surface (F6)
- ☐ Depleted Dark Surface (F7)
- ☐ Redox Depressions (F8)
- ☐ High Plains Depressions (F16) **(MLRA 72 & 73 of LRR H)**

Indicators for Problematic Hydric Soils[3]:

- ☐ 1 cm Muck (A9) **(LRR I, J)**
- ☐ Coast Prairie Redox (A16) **(LRR F, G, H)**
- ☐ Dark Surface (S7) **(LRR G)**
- ☐ High Plains Depressions (F16) **(LRR H outside of MLRA 72 & 73)**
- ☐ Reduced Vertic (F18)
- ☐ Red Parent Material (TF2)
- ☐ Very Shallow Dark Surface (TF12)
- ☐ Other (Explain in Remarks)

[3]Indicators of hydrophytic vegetation and wetland hydrology must be present, unless disturbed or problematic.

Restrictive Layer (if present):

Type: _____

Depth (inches): _____

Hydric Soil Present? Yes ☐ No ☒

Remarks:

HYDROLOGY

Wetland Hydrology Indicators:

Primary Indicators (minimum of one required; check all that apply)

- ☐ Surface Water (A1)
- ☐ High Water Table (A2)
- ☐ Saturation (A3)
- ☐ Water Marks (B1)
- ☐ Sediment Deposits (B2)
- ☐ Drift Deposits (B3)
- ☐ Algal Mat or Crust (B4)
- ☐ Iron Deposits (B5)
- ☐ Inundation Visible on Aerial Imagery (B7)
- ☐ Water-Stained Leaves (B9)
- ☐ Salt Crust (B11)
- ☐ Aquatic Invertebrates (B13)
- ☐ Hydrogen Sulfide Odor (C1)
- ☐ Dry-Season Water Table (C2)
- ☐ Oxidized Rhizospheres on Living Roots (C3) **(where not tilled)**
- ☐ Presence of Reduced Iron (C4)
- ☐ Thin Muck Surface (C7)
- ☐ Other (Explain in Remarks)

Secondary Indicators (minimum of two required)

- ☐ Surface Soil Cracks (B6)
- ☐ Sparsely Vegetated Concave Surface (B8)
- ☐ Drainage Patterns (B10)
- ☐ Oxidized Rhizospheres on Living Roots (C3) **(where tilled)**
- ☐ Crayfish Burrows (C8)
- ☐ Saturation Visible on Aerial Imagery (C9)
- ☐ Geomorphic Position (D2)
- ☐ FAC-Neutral Test (D5)
- ☐ Frost-Heave Hummocks (D7) **(LRR F)**

Field Observations:

Surface Water Present? Yes ☐ No ☒ Depth (inches): _____

Water Table Present? Yes ☐ No ☒ Depth (inches): _____

Saturation Present? (includes capillary fringe) Yes ☐ No ☒ Depth (inches): _____

Wetland Hydrology Present? Yes ☐ No ☒

Describe Recorded Data (stream gauge, monitoring well, aerial photos, previous inspections), if available:

Remarks:

21W KR

WETLAND DETERMINATION DATA FORM – Great Plains Region

Project/Site: Cenex City/County: Mountrail Sampling Date: 7/21/16

Applicant/Owner: Cenex State: ND Sampling Point: 21W

Investigator(s): K. Rude K. Hammond Section, Township, Range: 32, 155N, 92W

Landform (hillslope, terrace, etc.): Basin Local relief (concave, convex, none): Concave Slope (%): 1

Subregion (LRR): F Lat: 48.211003 Long: -102.543322 Datum: NAD83

Soil Map Unit Name: Williams-Bowbells Loams NWI classification: PEMA

Are climatic / hydrologic conditions on the site typical for this time of year? Yes X No _____ (If no, explain in Remarks.)

Are Vegetation _____, Soil _____, or Hydrology _____ significantly disturbed? NO Are "Normal Circumstances" present? Yes X No _____

Are Vegetation _____, Soil _____, or Hydrology _____ naturally problematic? NO (If needed, explain any answers in Remarks.)

SUMMARY OF FINDINGS – Attach site map showing sampling point locations, transects, important features, etc.

Hydrophytic Vegetation Present?	Yes X	No _____	**Is the Sampled Area within a Wetland?** Yes X No _____
Hydric Soil Present?	Yes X	No _____	
Wetland Hydrology Present?	Yes X	No _____	

Remarks: wetland 21 Pic. 104 0525 South East

VEGETATION – Use scientific names of plants.

Tree Stratum (Plot size: _____)	Absolute % Cover	Dominant Species?	Indicator Status
1.			
2.			
3.			
4.			
	_____ = Total Cover		

Sapling/Shrub Stratum (Plot size: _____)			
1.			
2.			
3.			
4.			
5.			
	_____ = Total Cover		

Herb Stratum (Plot size: _____)			
1. Hordeum jubatum	60	Y	FACW
2.			
3.			
4.			
5.			
6.			
7.			
8.			
9.			
10.			
	60 = Total Cover		

Woody Vine Stratum (Plot size: _____)			
1.			
2.			
	_____ = Total Cover		

% Bare Ground in Herb Stratum 40

Dominance Test worksheet:

Number of Dominant Species That Are OBL, FACW, or FAC (excluding FAC−): _____ (A)

Total Number of Dominant Species Across All Strata: _____ (B)

Percent of Dominant Species That Are OBL, FACW, or FAC: _____ (A/B)

Prevalence Index worksheet:

Total % Cover of:		Multiply by:
OBL species	_____	x 1 = _____
FACW species	_____	x 2 = _____
FAC species	_____	x 3 = _____
FACU species	_____	x 4 = _____
UPL species	_____	x 5 = _____
Column Totals:	_____ (A)	_____ (B)

Prevalence Index = B/A = _____

Hydrophytic Vegetation Indicators:

X 1 - Rapid Test for Hydrophytic Vegetation

__ 2 - Dominance Test is >50%

__ 3 - Prevalence Index is ≤3.0[1]

__ 4 - Morphological Adaptations[1] (Provide supporting data in Remarks or on a separate sheet)

__ Problematic Hydrophytic Vegetation[1] (Explain)

[1]Indicators of hydric soil and wetland hydrology must be present, unless disturbed or problematic.

Hydrophytic Vegetation Present? Yes X No _____

Remarks:

21W

SOIL

Sampling Point: 21W

Profile Description: (Describe to the depth needed to document the indicator or confirm the absence of indicators.)

Depth (inches)	Matrix Color (moist)	Matrix %	Redox Features Color (moist)	Redox %	Type[1]	Loc[2]	Texture	Remarks
0-3	10YR 2/1	100					SiLt	
3-18	10YR 3/1	98	10YR 3/4	2	D	M	SL	

[1]Type: C=Concentration, D=Depletion, RM=Reduced Matrix, CS=Covered or Coated Sand Grains. [2]Location: PL=Pore Lining, M=Matrix.

Hydric Soil Indicators: (Applicable to all LRRs, unless otherwise noted.)

- ___ Histosol (A1)
- ___ Histic Epipedon (A2)
- ___ Black Histic (A3)
- ___ Hydrogen Sulfide (A4)
- ___ Stratified Layers (A5) **(LRR F)**
- ___ 1 cm Muck (A9) **(LRR F, G, H)**
- ___ Depleted Below Dark Surface (A11)
- ___ Thick Dark Surface (A12)
- ___ Sandy Mucky Mineral (S1)
- ___ 2.5 cm Mucky Peat or Peat (S2) **(LRR G, H)**
- ___ 5 cm Mucky Peat or Peat (S3) **(LRR F)**
- ___ Sandy Gleyed Matrix (S4)
- ___ Sandy Redox (S5)
- ___ Stripped Matrix (S6)
- ___ Loamy Mucky Mineral (F1)
- ___ Loamy Gleyed Matrix (F2)
- ___ Depleted Matrix (F3)
- ___ Redox Dark Surface (F6)
- ___ Depleted Dark Surface (F7)
- X Redox Depressions (F8)
- ___ High Plains Depressions (F16) **(MLRA 72 & 73 of LRR H)**

Indicators for Problematic Hydric Soils[3]:

- ___ 1 cm Muck (A9) **(LRR I, J)**
- ___ Coast Prairie Redox (A16) **(LRR F, G, H)**
- ___ Dark Surface (S7) **(LRR G)**
- ___ High Plains Depressions (F16) **(LRR H outside of MLRA 72 & 73)**
- ___ Reduced Vertic (F18)
- ___ Red Parent Material (TF2)
- ___ Very Shallow Dark Surface (TF12)
- ___ Other (Explain in Remarks)

[3]Indicators of hydrophytic vegetation and wetland hydrology must be present, unless disturbed or problematic.

Restrictive Layer (if present):

Type: ___

Depth (inches): ___

Hydric Soil Present? Yes X No ___

Remarks:

HYDROLOGY

Wetland Hydrology Indicators:

Primary Indicators (minimum of one required; check all that apply)

- ___ Surface Water (A1)
- ___ High Water Table (A2)
- ___ Saturation (A3)
- ___ Water Marks (B1)
- ___ Sediment Deposits (B2)
- ___ Drift Deposits (B3)
- ___ Algal Mat or Crust (B4)
- ___ Iron Deposits (B5)
- ___ Inundation Visible on Aerial Imagery (B7)
- ___ Water-Stained Leaves (B9)
- ___ Salt Crust (B11)
- ___ Aquatic Invertebrates (B13)
- ___ Hydrogen Sulfide Odor (C1)
- ___ Dry-Season Water Table (C2)
- ___ Oxidized Rhizospheres on Living Roots (C3) **(where not tilled)**
- ___ Presence of Reduced Iron (C4)
- ___ Thin Muck Surface (C7)
- ___ Other (Explain in Remarks)

Secondary Indicators (minimum of two required)

- X Surface Soil Cracks (B6)
- ___ Sparsely Vegetated Concave Surface (B8)
- ___ Drainage Patterns (B10)
- ___ Oxidized Rhizospheres on Living Roots (C3) **(where tilled)**
- ___ Crayfish Burrows (C8)
- X Saturation Visible on Aerial Imagery (C9)
- X Geomorphic Position (D2)
- ___ FAC-Neutral Test (D5)
- ___ Frost-Heave Hummocks (D7) **(LRR F)**

Field Observations:

Surface Water Present? Yes ___ No X Depth (inches): ___

Water Table Present? Yes ___ No X Depth (inches): ___

Saturation Present? (includes capillary fringe) Yes ___ No X Depth (inches): ___

Wetland Hydrology Present? Yes X No ___

Describe Recorded Data (stream gauge, monitoring well, aerial photos, previous inspections), if available:

Remarks:

21 UP

KR

WETLAND DETERMINATION DATA FORM – Great Plains Region

Project/Site: Cenex City/County: Mountrail Sampling Date: 7/21/16

Applicant/Owner: Cenex State: ND Sampling Point: 21 UP

Investigator(s): K. Rude, K. Hammond Section, Township, Range: 32, 155N, 92W

Landform (hillslope, terrace, etc.): Hillslope Local relief (concave, convex, none): Convex Slope (%): 3%

Subregion (LRR): F Lat: 48.210982 Long: -102.543322 Datum: NAD 83

Soil Map Unit Name: Williams-Bowbells Loams NWI classification: Upland

Are climatic / hydrologic conditions on the site typical for this time of year? Yes [X] No [ ] (If no, explain in Remarks.)

Are Vegetation [ ], Soil [ ], or Hydrology [ ] significantly disturbed? N Are "Normal Circumstances" present? Yes [X] No [ ]

Are Vegetation [ ], Soil [ ], or Hydrology [ ] naturally problematic? N (If needed, explain any answers in Remarks.)

SUMMARY OF FINDINGS – Attach site map showing sampling point locations, transects, important features, etc.

Hydrophytic Vegetation Present?	Yes [ ]	No [X]	**Is the Sampled Area within a Wetland?** Yes [ ] No [X]
Hydric Soil Present?	Yes [ ]	No [X]	
Wetland Hydrology Present?	Yes [ ]	No [X]	

Remarks:

VEGETATION – Use scientific names of plants.

Tree Stratum (Plot size: 30 ft radius)	Absolute % Cover	Dominant Species?	Indicator Status
1.			
2.			
3.			
4.			
	0 = Total Cover		
Sapling/Shrub Stratum (Plot size: 15 ft radius)			
1.			
2.			
3.			
4.			
5.			
	0 = Total Cover		
Herb Stratum (Plot size: 5 ft radius)			
1. Triticum aestivum (wheat)	100	Y	UPL
2.			
3.			
4.			
5.			
6.			
7.			
8.			
9.			
10.			
	100 = Total Cover		
Woody Vine Stratum (Plot size: 30 ft radius)			
1.			
2.			
	0 = Total Cover		

% Bare Ground in Herb Stratum 0

Dominance Test worksheet:

Number of Dominant Species That Are OBL, FACW, or FAC (excluding FAC-): _____ (A)

Total Number of Dominant Species Across All Strata: _____ (B)

Percent of Dominant Species That Are OBL, FACW, or FAC: _____ (A/B)

Prevalence Index worksheet:

Total % Cover of:		Multiply by:
OBL species		x 1 = 0
FACW species		x 2 = 0
FAC species		x 3 = 0
FACU species		x 4 = 0
UPL species		x 5 = 0
Column Totals:	0 (A)	0 (B)

Prevalence Index = B/A = NaN

Hydrophytic Vegetation Indicators:

- [ ] 1 - Rapid Test for Hydrophytic Vegetation
- [ ] 2 - Dominance Test is >50%
- [ ] 3 - Prevalence Index is ≤3.0[1]
- [ ] 4 - Morphological Adaptations[1] (Provide supporting data in Remarks or on a separate sheet)
- [ ] Problematic Hydrophytic Vegetation[1] (Explain)

[1]Indicators of hydric soil and wetland hydrology must be present, unless disturbed or problematic.

Hydrophytic Vegetation Present? Yes [ ] No [X]

Remarks:

21UP

SOIL

Sampling Point: 21 UP

Profile Description: (Describe to the depth needed to document the indicator or confirm the absence of indicators.)

Depth (inches)	Matrix Color (moist)	Matrix %	Redox Features Color (moist)	Redox %	Type[1]	Loc[2]	Texture	Remarks
0-7	10YR 2/2	100					L	
7-12	10YR 3/2	100					L	
12-18	10YR 3/3	100					CL	

[1]Type: C=Concentration, D=Depletion, RM=Reduced Matrix, CS=Covered or Coated Sand Grains. [2]Location: PL=Pore Lining, M=Matrix.

Hydric Soil Indicators: (Applicable to all LRRs, unless otherwise noted.)

- ☐ Histosol (A1)
- ☐ Histic Epipedon (A2)
- ☐ Black Histic (A3)
- ☐ Hydrogen Sulfide (A4)
- ☐ Stratified Layers (A5) **(LRR F)**
- ☐ 1 cm Muck (A9) **(LRR F, G, H)**
- ☐ Depleted Below Dark Surface (A11)
- ☐ Thick Dark Surface (A12)
- ☐ Sandy Mucky Mineral (S1)
- ☐ 2.5 cm Mucky Peat or Peat (S2) **(LRR G, H)**
- ☐ 5 cm Mucky Peat or Peat (S3) **(LRR F)**
- ☐ Sandy Gleyed Matrix (S4)
- ☐ Sandy Redox (S5)
- ☐ Stripped Matrix (S6)
- ☐ Loamy Mucky Mineral (F1)
- ☐ Loamy Gleyed Matrix (F2)
- ☐ Depleted Matrix (F3)
- ☐ Redox Dark Surface (F6)
- ☐ Depleted Dark Surface (F7)
- ☐ Redox Depressions (F8)
- ☐ High Plains Depressions (F16) **(MLRA 72 & 73 of LRR H)**

Indicators for Problematic Hydric Soils[3]:

- ☐ 1 cm Muck (A9) **(LRR I, J)**
- ☐ Coast Prairie Redox (A16) **(LRR F, G, H)**
- ☐ Dark Surface (S7) **(LRR G)**
- ☐ High Plains Depressions (F16) **(LRR H outside of MLRA 72 & 73)**
- ☐ Reduced Vertic (F18)
- ☐ Red Parent Material (TF2)
- ☐ Very Shallow Dark Surface (TF12)
- ☐ Other (Explain in Remarks)

[3]Indicators of hydrophytic vegetation and wetland hydrology must be present, unless disturbed or problematic.

Restrictive Layer (if present):

Type: _____

Depth (inches): _____

Hydric Soil Present? Yes ☐ No ☒

Remarks:

HYDROLOGY

Wetland Hydrology Indicators:

Primary Indicators (minimum of one required; check all that apply)

- ☐ Surface Water (A1)
- ☐ High Water Table (A2)
- ☐ Saturation (A3)
- ☐ Water Marks (B1)
- ☐ Sediment Deposits (B2)
- ☐ Drift Deposits (B3)
- ☐ Algal Mat or Crust (B4)
- ☐ Iron Deposits (B5)
- ☐ Inundation Visible on Aerial Imagery (B7)
- ☐ Water-Stained Leaves (B9)
- ☐ Salt Crust (B11)
- ☐ Aquatic Invertebrates (B13)
- ☐ Hydrogen Sulfide Odor (C1)
- ☐ Dry-Season Water Table (C2)
- ☐ Oxidized Rhizospheres on Living Roots (C3) **(where not tilled)**
- ☐ Presence of Reduced Iron (C4)
- ☐ Thin Muck Surface (C7)
- ☐ Other (Explain in Remarks)

Secondary Indicators (minimum of two required)

- ☐ Surface Soil Cracks (B6)
- ☐ Sparsely Vegetated Concave Surface (B8)
- ☐ Drainage Patterns (B10)
- ☐ Oxidized Rhizospheres on Living Roots (C3) **(where tilled)**
- ☐ Crayfish Burrows (C8)
- ☐ Saturation Visible on Aerial Imagery (C9)
- ☐ Geomorphic Position (D2)
- ☐ FAC-Neutral Test (D5)
- ☐ Frost-Heave Hummocks (D7) **(LRR F)**

Field Observations:

Surface Water Present? Yes ☐ No ☒ Depth (inches): _____

Water Table Present? Yes ☐ No ☒ Depth (inches): _____

Saturation Present? (includes capillary fringe) Yes ☐ No ☒ Depth (inches): _____

Wetland Hydrology Present? Yes ☐ No ☒

Describe Recorded Data (stream gauge, monitoring well, aerial photos, previous inspections), if available:

Remarks:

22W

KR

WETLAND DETERMINATION DATA FORM – Great Plains Region

Project/Site: Cenex City/County: Mountrail Sampling Date: 7/21/16

Applicant/Owner: Cenex State: ND Sampling Point: 22W

Investigator(s): K. Rude / K. Hammond Section, Township, Range: 32, 155N, 92W

Landform (hillslope, terrace, etc.): Basin Local relief (concave, convex, none): Concave Slope (%): 3%

Subregion (LRR): F Lat: 48.210741 Long: -102.538743 Datum: NAD83

Soil Map Unit Name: Lehr Loam NWI classification: PEMA

Are climatic / hydrologic conditions on the site typical for this time of year? Yes X No ____ (If no, explain in Remarks.)

Are Vegetation ____, Soil ____, or Hydrology ____ significantly disturbed? Are "Normal Circumstances" present? Yes X No ____

Are Vegetation ____, Soil ____, or Hydrology ____ naturally problematic? NO (If needed, explain any answers in Remarks.)

SUMMARY OF FINDINGS – Attach site map showing sampling point locations, transects, important features, etc.

Hydrophytic Vegetation Present?	Yes X	No ____	**Is the Sampled Area within a Wetland?** Yes X No ____
Hydric Soil Present?	Yes X	No ____	
Wetland Hydrology Present?	Yes X	No ____	

Remarks: pic 104-0526 SE

VEGETATION – Use scientific names of plants.

Tree Stratum (Plot size: ____)	Absolute % Cover	Dominant Species?	Indicator Status
1.			
2.			
3.			
4.			
	____ = Total Cover		
Sapling/Shrub Stratum (Plot size: ____)			
1.			
2.			
3.			
4.			
5.			
	____ = Total Cover		
Herb Stratum (Plot size: ____)			
1. Phalaris arundinacea	100%	Y	FACW
2.			
3.			
4.			
5.			
6.			
7.			
8.			
9.			
10.			
	100 = Total Cover		
Woody Vine Stratum (Plot size: ____)			
1.			
2.			
	____ = Total Cover		

% Bare Ground in Herb Stratum 0

Dominance Test worksheet:

Number of Dominant Species That Are OBL, FACW, or FAC (excluding FAC−): ____ (A)

Total Number of Dominant Species Across All Strata: ____ (B)

Percent of Dominant Species That Are OBL, FACW, or FAC: ____ (A/B)

Prevalence Index worksheet:

Total % Cover of:		Multiply by:
OBL species	____	x 1 = ____
FACW species	____	x 2 = ____
FAC species	____	x 3 = ____
FACU species	____	x 4 = ____
UPL species	____	x 5 = ____
Column Totals:	____ (A)	____ (B)

Prevalence Index = B/A = ____

Hydrophytic Vegetation Indicators:

X 1 - Rapid Test for Hydrophytic Vegetation

__ 2 - Dominance Test is >50%

__ 3 - Prevalence Index is ≤3.0[1]

__ 4 - Morphological Adaptations[1] (Provide supporting data in Remarks or on a separate sheet)

__ Problematic Hydrophytic Vegetation[1] (Explain)

[1]Indicators of hydric soil and wetland hydrology must be present, unless disturbed or problematic.

Hydrophytic Vegetation Present? Yes X No ____

Remarks: Up / Veg: Brome 95% Alfalfa 5% B G: 0% 0-8 10YR 3/1 100% 8-15 10YR 3/3 100% slope 6% NO soils

22W

SOIL

Sampling Point: 22W

Profile Description: (Describe to the depth needed to document the indicator or confirm the absence of indicators.)

Depth (inches)	Matrix Color (moist)	Matrix %	Redox Features Color (moist)	Redox %	Type[1]	Loc[2]	Texture	Remarks
0-4	10YR 3/1	95%	10YR 3/6	5	C	PL	SCL	
4-14	10YR 4/2	95%	10YR 3/4	5%	D	M	SCL	

[1]Type: C=Concentration, D=Depletion, RM=Reduced Matrix, CS=Covered or Coated Sand Grains. [2]Location: PL=Pore Lining, M=Matrix.

Hydric Soil Indicators: (Applicable to all LRRs, unless otherwise noted.)

- ___ Histosol (A1)
- ___ Histic Epipedon (A2)
- ___ Black Histic (A3)
- ___ Hydrogen Sulfide (A4)
- ___ Stratified Layers (A5) (**LRR F**)
- ___ 1 cm Muck (A9) (**LRR F, G, H**)
- ___ Depleted Below Dark Surface (A11)
- ___ Thick Dark Surface (A12)
- ___ Sandy Mucky Mineral (S1)
- ___ 2.5 cm Mucky Peat or Peat (S2) (**LRR G, H**)
- ___ 5 cm Mucky Peat or Peat (S3) (**LRR F**)
- ___ Sandy Gleyed Matrix (S4)
- ___ Sandy Redox (S5)
- ___ Stripped Matrix (S6)
- ___ Loamy Mucky Mineral (F1)
- ___ Loamy Gleyed Matrix (F2)
- ___ Depleted Matrix (F3)
- X Redox Dark Surface (F6)
- ___ Depleted Dark Surface (F7)
- ___ Redox Depressions (F8)
- ___ High Plains Depressions (F16) (**MLRA 72 & 73 of LRR H**)

Indicators for Problematic Hydric Soils[3]:

- ___ 1 cm Muck (A9) (**LRR I, J**)
- ___ Coast Prairie Redox (A16) (**LRR F, G, H**)
- ___ Dark Surface (S7) (**LRR G**)
- ___ High Plains Depressions (F16) (**LRR H outside of MLRA 72 & 73**)
- ___ Reduced Vertic (F18)
- ___ Red Parent Material (TF2)
- ___ Very Shallow Dark Surface (TF12)
- ___ Other (Explain in Remarks)

[3]Indicators of hydrophytic vegetation and wetland hydrology must be present, unless disturbed or problematic.

Restrictive Layer (if present):

Type: ___

Depth (inches): ___

Hydric Soil Present? Yes X No ___

Remarks:

HYDROLOGY

Wetland Hydrology Indicators:

Primary Indicators (minimum of one required; check all that apply)

- ___ Surface Water (A1)
- ___ High Water Table (A2)
- ___ Saturation (A3)
- ___ Water Marks (B1)
- ___ Sediment Deposits (B2)
- ___ Drift Deposits (B3)
- ___ Algal Mat or Crust (B4)
- ___ Iron Deposits (B5)
- ___ Inundation Visible on Aerial Imagery (B7)
- ___ Water-Stained Leaves (B9)
- ___ Salt Crust (B11)
- ___ Aquatic Invertebrates (B13)
- ___ Hydrogen Sulfide Odor (C1)
- ___ Dry-Season Water Table (C2)
- ___ Oxidized Rhizospheres on Living Roots (C3) (**where not tilled**)
- ___ Presence of Reduced Iron (C4)
- ___ Thin Muck Surface (C7)
- ___ Other (Explain in Remarks)

Secondary Indicators (minimum of two required)

- ___ Surface Soil Cracks (B6)
- ___ Sparsely Vegetated Concave Surface (B8)
- ___ Drainage Patterns (B10)
- ___ Oxidized Rhizospheres on Living Roots (C3) (**where tilled**)
- ___ Crayfish Burrows (C8)
- X Saturation Visible on Aerial Imagery (C9)
- X Geomorphic Position (D2)
- ___ FAC-Neutral Test (D5)
- ___ Frost-Heave Hummocks (D7) (**LRR F**)

Field Observations:

Surface Water Present? Yes ___ No X Depth (inches): ___

Water Table Present? Yes ___ No X Depth (inches): ___

Saturation Present? (includes capillary fringe) Yes ___ No X Depth (inches): ___

Wetland Hydrology Present? Yes X No ___

Describe Recorded Data (stream gauge, monitoring well, aerial photos, previous inspections), if available:

Remarks:

22UP

KR

WETLAND DETERMINATION DATA FORM – Great Plains Region

Project/Site: Cenex City/County: Mountrail Sampling Date: 7/21/16

Applicant/Owner: Cenex State: ND Sampling Point: 22 UP

Investigator(s): K. Rude, K. Hammond Section, Township, Range: 32, 155N, 92W

Landform (hillslope, terrace, etc.): Hillslope Local relief (concave, convex, none): Convex Slope (%): 6%

Subregion (LRR): F Lat: 48.210821 Long: -102.538743 Datum: NAD 83

Soil Map Unit Name: Lehr Loam NWI classification: Upland

Are climatic / hydrologic conditions on the site typical for this time of year? Yes [X] No [ ] (If no, explain in Remarks.)

Are Vegetation [ ], Soil [ ], or Hydrology [ ] significantly disturbed? N Are "Normal Circumstances" present? Yes [X] No [ ]

Are Vegetation [ ], Soil [ ], or Hydrology [ ] naturally problematic? N (If needed, explain any answers in Remarks.)

SUMMARY OF FINDINGS – Attach site map showing sampling point locations, transects, important features, etc.

Hydrophytic Vegetation Present?	Yes [ ]	No [X]	**Is the Sampled Area within a Wetland?** Yes [ ] No [X]
Hydric Soil Present?	Yes [ ]	No [X]	
Wetland Hydrology Present?	Yes [ ]	No [X]	

Remarks:

VEGETATION – Use scientific names of plants.

Tree Stratum (Plot size: 30 ft radius)	Absolute % Cover	Dominant Species?	Indicator Status
1.			
2.			
3.			
4.			
	0 = Total Cover		
Sapling/Shrub Stratum (Plot size: 15 ft radius)			
1.			
2.			
3.			
4.			
5.			
	0 = Total Cover		
Herb Stratum (Plot size: 5 ft radius)			
1. Bromus inermis	95	Y	UPL
2. Medicago sativa	5	N	UPL
3.			
4.			
5.			
6.			
7.			
8.			
9.			
10.			
	100 = Total Cover		
Woody Vine Stratum (Plot size: 30 ft radius)			
1.			
2.			
	0 = Total Cover		

% Bare Ground in Herb Stratum 0

Dominance Test worksheet:

Number of Dominant Species That Are OBL, FACW, or FAC (excluding FAC-): _____ (A)

Total Number of Dominant Species Across All Strata: _____ (B)

Percent of Dominant Species That Are OBL, FACW, or FAC: _____ (A/B)

Prevalence Index worksheet:

Total % Cover of:		Multiply by:
OBL species		x 1 = 0
FACW species		x 2 = 0
FAC species		x 3 = 0
FACU species		x 4 = 0
UPL species		x 5 = 0
Column Totals:	0 (A)	0 (B)

Prevalence Index = B/A = NaN

Hydrophytic Vegetation Indicators:

- [ ] 1 - Rapid Test for Hydrophytic Vegetation
- [ ] 2 - Dominance Test is >50%
- [ ] 3 - Prevalence Index is ≤3.0[1]
- [ ] 4 - Morphological Adaptations[1] (Provide supporting data in Remarks or on a separate sheet)
- [ ] Problematic Hydrophytic Vegetation[1] (Explain)

[1]Indicators of hydric soil and wetland hydrology must be present, unless disturbed or problematic.

Hydrophytic Vegetation Present? Yes [ ] No [X]

Remarks:

22UP

SOIL

Sampling Point: 22UP

Profile Description: (Describe to the depth needed to document the indicator or confirm the absence of indicators.)

Depth (inches)	Matrix Color (moist)	Matrix %	Redox Features Color (moist)	Redox %	Type[1]	Loc[2]	Texture	Remarks
0-8	10YR 3/1	100					L	
8-15	10YR 3/3	100					CL	

[1]Type: C=Concentration, D=Depletion, RM=Reduced Matrix, CS=Covered or Coated Sand Grains. [2]Location: PL=Pore Lining, M=Matrix.

Hydric Soil Indicators: (Applicable to all LRRs, unless otherwise noted.)

- ☐ Histosol (A1)
- ☐ Histic Epipedon (A2)
- ☐ Black Histic (A3)
- ☐ Hydrogen Sulfide (A4)
- ☐ Stratified Layers (A5) **(LRR F)**
- ☐ 1 cm Muck (A9) **(LRR F, G, H)**
- ☐ Depleted Below Dark Surface (A11)
- ☐ Thick Dark Surface (A12)
- ☐ Sandy Mucky Mineral (S1)
- ☐ 2.5 cm Mucky Peat or Peat (S2) **(LRR G, H)**
- ☐ 5 cm Mucky Peat or Peat (S3) **(LRR F)**
- ☐ Sandy Gleyed Matrix (S4)
- ☐ Sandy Redox (S5)
- ☐ Stripped Matrix (S6)
- ☐ Loamy Mucky Mineral (F1)
- ☐ Loamy Gleyed Matrix (F2)
- ☐ Depleted Matrix (F3)
- ☐ Redox Dark Surface (F6)
- ☐ Depleted Dark Surface (F7)
- ☐ Redox Depressions (F8)
- ☐ High Plains Depressions (F16) **(MLRA 72 & 73 of LRR H)**

Indicators for Problematic Hydric Soils[3]:

- ☐ 1 cm Muck (A9) **(LRR I, J)**
- ☐ Coast Prairie Redox (A16) **(LRR F, G, H)**
- ☐ Dark Surface (S7) **(LRR G)**
- ☐ High Plains Depressions (F16) **(LRR H outside of MLRA 72 & 73)**
- ☐ Reduced Vertic (F18)
- ☐ Red Parent Material (TF2)
- ☐ Very Shallow Dark Surface (TF12)
- ☐ Other (Explain in Remarks)

[3]Indicators of hydrophytic vegetation and wetland hydrology must be present, unless disturbed or problematic.

Restrictive Layer (if present):

Type: _____

Depth (inches): _____

Hydric Soil Present? Yes ☐ No ☒

Remarks:

HYDROLOGY

Wetland Hydrology Indicators:

Primary Indicators (minimum of one required; check all that apply)

- ☐ Surface Water (A1)
- ☐ High Water Table (A2)
- ☐ Saturation (A3)
- ☐ Water Marks (B1)
- ☐ Sediment Deposits (B2)
- ☐ Drift Deposits (B3)
- ☐ Algal Mat or Crust (B4)
- ☐ Iron Deposits (B5)
- ☐ Inundation Visible on Aerial Imagery (B7)
- ☐ Water-Stained Leaves (B9)
- ☐ Salt Crust (B11)
- ☐ Aquatic Invertebrates (B13)
- ☐ Hydrogen Sulfide Odor (C1)
- ☐ Dry-Season Water Table (C2)
- ☐ Oxidized Rhizospheres on Living Roots (C3) **(where not tilled)**
- ☐ Presence of Reduced Iron (C4)
- ☐ Thin Muck Surface (C7)
- ☐ Other (Explain in Remarks)

Secondary Indicators (minimum of two required)

- ☐ Surface Soil Cracks (B6)
- ☐ Sparsely Vegetated Concave Surface (B8)
- ☐ Drainage Patterns (B10)
- ☐ Oxidized Rhizospheres on Living Roots (C3) **(where tilled)**
- ☐ Crayfish Burrows (C8)
- ☐ Saturation Visible on Aerial Imagery (C9)
- ☐ Geomorphic Position (D2)
- ☐ FAC-Neutral Test (D5)
- ☐ Frost-Heave Hummocks (D7) **(LRR F)**

Field Observations:

Surface Water Present? Yes ☐ No ☒ Depth (inches): _____

Water Table Present? Yes ☐ No ☒ Depth (inches): _____

Saturation Present? (includes capillary fringe) Yes ☐ No ☒ Depth (inches): _____

Wetland Hydrology Present? Yes ☐ No ☒

Describe Recorded Data (stream gauge, monitoring well, aerial photos, previous inspections), if available:

Remarks:

23W KR

WETLAND DETERMINATION DATA FORM – Great Plains Region

Project/Site: Cenex City/County: Mountrail Sampling Date: 7/21/16

Applicant/Owner: Cenex State: ND Sampling Point: 23, 24, 25, 26

Investigator(s): K. Rude, K. Hammond Section, Township, Range: 32, 155N, 92W

Landform (hillslope, terrace, etc.): Basin Local relief (concave, convex, none): Concave Slope (%): 2

Subregion (LRR): F Lat: 48.210883 Long: -102.536855 Datum: NAD83

Soil Map Unit Name: Zahl-Williams Loams NWI classification:

Are climatic / hydrologic conditions on the site typical for this time of year? Yes + No ____ (If no, explain in Remarks.)

Are Vegetation ____, Soil ____, or Hydrology ____ significantly disturbed? No Are "Normal Circumstances" present? Yes + No ____

Are Vegetation ____, Soil ____, or Hydrology ____ naturally problematic? No (If needed, explain any answers in Remarks.)

SUMMARY OF FINDINGS – Attach site map showing sampling point locations, transects, important features, etc.

Hydrophytic Vegetation Present?	Yes +	No ____	**Is the Sampled Area within a Wetland?** Yes + No ____
Hydric Soil Present?	Yes +	No ____	
Wetland Hydrology Present?	Yes +	No ____	

Remarks: wetland #23 P.C: 104 0527 South East
Associated with WL 24, 25, & 26

VEGETATION – Use scientific names of plants.

Tree Stratum (Plot size: ____)	Absolute % Cover	Dominant Species?	Indicator Status
1.			
2.			
3.			
4.			
	____ = Total Cover		

Sapling/Shrub Stratum (Plot size: ____)			
1.			
2.			
3.			
4.			
5.			
	____ = Total Cover		

Herb Stratum (Plot size: ____)			
1. Hordeum jubatum	75	Y	FACW
2. Spartina pectinata	20	Y	FACW
3. Rumex crispus	5	N	FAC
4.			
5.			
6.			
7.			
8.			
9.			
10.			
	100 = Total Cover		

Woody Vine Stratum (Plot size: ____)			
1.			
2.			
	____ = Total Cover		

% Bare Ground in Herb Stratum 0

Dominance Test worksheet:

Number of Dominant Species That Are OBL, FACW, or FAC (excluding FAC−): ____ (A)

Total Number of Dominant Species Across All Strata: ____ (B)

Percent of Dominant Species That Are OBL, FACW, or FAC: ____ (A/B)

Prevalence Index worksheet:

Total % Cover of:		Multiply by:
OBL species	____	x 1 = ____
FACW species	____	x 2 = ____
FAC species	____	x 3 = ____
FACU species	____	x 4 = ____
UPL species	____	x 5 = ____
Column Totals:	____ (A)	____ (B)

Prevalence Index = B/A = ____

Hydrophytic Vegetation Indicators:

X 1 - Rapid Test for Hydrophytic Vegetation

__ 2 - Dominance Test is >50%

__ 3 - Prevalence Index is ≤3.0[1]

__ 4 - Morphological Adaptations[1] (Provide supporting data in Remarks or on a separate sheet)

__ Problematic Hydrophytic Vegetation[1] (Explain)

[1]Indicators of hydric soil and wetland hydrology must be present, unless disturbed or problematic.

Hydrophytic Vegetation Present? Yes X No ____

Remarks: Upland
0-8 10YR 3/1 – 100
8-15 10YR 4/2
Cudweed 30
P. Cone flower 15
Mint 15
S. Berry 30

23W

SOIL

Sampling Point: 23 24 25 26

Profile Description: (Describe to the depth needed to document the indicator or confirm the absence of indicators.)

Depth (inches)	Matrix Color (moist)	Matrix %	Redox Features Color (moist)	Redox %	Type[1]	Loc[2]	Texture	Remarks
0-5	2.5Y 4/2						SL	
5-12	2.5Y 4/1	98	10YR 3/4	2	C	M	SL	

[1]Type: C=Concentration, D=Depletion, RM=Reduced Matrix, CS=Covered or Coated Sand Grains. [2]Location: PL=Pore Lining, M=Matrix.

Hydric Soil Indicators: (Applicable to all LRRs, unless otherwise noted.)

- ___ Histosol (A1)
- ___ Histic Epipedon (A2)
- ___ Black Histic (A3)
- ___ Hydrogen Sulfide (A4)
- ___ Stratified Layers (A5) **(LRR F)**
- ___ 1 cm Muck (A9) **(LRR F, G, H)**
- ___ Depleted Below Dark Surface (A11)
- ___ Thick Dark Surface (A12)
- ___ Sandy Mucky Mineral (S1)
- ___ 2.5 cm Mucky Peat or Peat (S2) **(LRR G, H)**
- ___ 5 cm Mucky Peat or Peat (S3) **(LRR F)**
- ___ Sandy Gleyed Matrix (S4)
- X Sandy Redox (S5)
- ___ Stripped Matrix (S6)
- ___ Loamy Mucky Mineral (F1)
- ___ Loamy Gleyed Matrix (F2)
- ___ Depleted Matrix (F3)
- ___ Redox Dark Surface (F6)
- ___ Depleted Dark Surface (F7)
- ___ Redox Depressions (F8)
- ___ High Plains Depressions (F16) **(MLRA 72 & 73 of LRR H)**

Indicators for Problematic Hydric Soils[3]:

- ___ 1 cm Muck (A9) **(LRR I, J)**
- ___ Coast Prairie Redox (A16) **(LRR F, G, H)**
- ___ Dark Surface (S7) **(LRR G)**
- ___ High Plains Depressions (F16) **(LRR H outside of MLRA 72 & 73)**
- ___ Reduced Vertic (F18)
- ___ Red Parent Material (TF2)
- ___ Very Shallow Dark Surface (TF12)
- ___ Other (Explain in Remarks)

[3]Indicators of hydrophytic vegetation and wetland hydrology must be present, unless disturbed or problematic.

Restrictive Layer (if present):

Type: ___

Depth (inches): ___

Hydric Soil Present? Yes Y No ___

Remarks:

HYDROLOGY

Wetland Hydrology Indicators:

Primary Indicators (minimum of one required; check all that apply)

- ___ Surface Water (A1)
- ___ High Water Table (A2)
- ___ Saturation (A3)
- ___ Water Marks (B1)
- ___ Sediment Deposits (B2)
- ___ Drift Deposits (B3)
- ___ Algal Mat or Crust (B4)
- ___ Iron Deposits (B5)
- ___ Inundation Visible on Aerial Imagery (B7)
- ___ Water-Stained Leaves (B9)
- ___ Salt Crust (B11)
- ___ Aquatic Invertebrates (B13)
- ___ Hydrogen Sulfide Odor (C1)
- ___ Dry-Season Water Table (C2)
- ___ Oxidized Rhizospheres on Living Roots (C3) **(where not tilled)**
- ___ Presence of Reduced Iron (C4)
- ___ Thin Muck Surface (C7)
- ___ Other (Explain in Remarks)

Secondary Indicators (minimum of two required)

- ___ Surface Soil Cracks (B6)
- ___ Sparsely Vegetated Concave Surface (B8)
- ___ Drainage Patterns (B10)
- ___ Oxidized Rhizospheres on Living Roots (C3) **(where tilled)**
- ___ Crayfish Burrows (C8)
- X Saturation Visible on Aerial Imagery (C9)
- X Geomorphic Position (D2)
- ___ FAC-Neutral Test (D5)
- ___ Frost-Heave Hummocks (D7) **(LRR F)**

Field Observations:

Surface Water Present? Yes ___ No X Depth (inches): ___

Water Table Present? Yes ___ No X Depth (inches): ___

Saturation Present? (includes capillary fringe) Yes ___ No X Depth (inches): ___

Wetland Hydrology Present? Yes X No ___

Describe Recorded Data (stream gauge, monitoring well, aerial photos, previous inspections), if available:

Remarks:

23UP

KR

WETLAND DETERMINATION DATA FORM – Great Plains Region

Project/Site: Cenex City/County: Mountrail Sampling Date: 7/21/16

Applicant/Owner: Cenex State: ND Sampling Point: 23, 24, 25, 26

Investigator(s): K. Rude, K. Hammond Section, Township, Range: 32, 155N, 92W

Landform (hillslope, terrace, etc.): Hillslope Local relief (concave, convex, none): Convex Slope (%): 4%

Subregion (LRR): F Lat: 48.210937 Long: -102.536891 Datum: NAD 83

Soil Map Unit Name: Zahl-Williams Loams NWI classification: Upland

Are climatic / hydrologic conditions on the site typical for this time of year? Yes [X] No [ ] (If no, explain in Remarks.)

Are Vegetation [ ], Soil [ ], or Hydrology [ ] significantly disturbed? N Are "Normal Circumstances" present? Yes [X] No [ ]

Are Vegetation [ ], Soil [ ], or Hydrology [ ] naturally problematic? N (If needed, explain any answers in Remarks.)

SUMMARY OF FINDINGS – Attach site map showing sampling point locations, transects, important features, etc.

Hydrophytic Vegetation Present?	Yes [ ]	No [X]	**Is the Sampled Area within a Wetland?** Yes [ ] No [X]
Hydric Soil Present?	Yes [ ]	No [X]	
Wetland Hydrology Present?	Yes [ ]	No [X]	

Remarks:

Associated with WLs 24, 25, & 26

VEGETATION – Use scientific names of plants.

Tree Stratum (Plot size: 30 ft radius)	Absolute % Cover	Dominant Species?	Indicator Status
1.			
2.			
3.			
4.			
	0 = Total Cover		
Sapling/Shrub Stratum (Plot size: 15 ft radius)			
1. Symphoricarpos occidentalis	30	Y	UPL
2.			
3.			
4.			
5.			
	30 = Total Cover		
Herb Stratum (Plot size: 5 ft radius)			
1. Artemisia ludoviciana	30	Y	UPL
2. Ratibida columnifera	25	Y	UPL
3. Monarda fistulosa	15	Y	UPL
4.			
5.			
6.			
7.			
8.			
9.			
10.			
	70 = Total Cover		
Woody Vine Stratum (Plot size: 30 ft radius)			
1.			
2.			
	0 = Total Cover		

% Bare Ground in Herb Stratum 0

Dominance Test worksheet:

Number of Dominant Species That Are OBL, FACW, or FAC (excluding FAC−): _____ (A)

Total Number of Dominant Species Across All Strata: _____ (B)

Percent of Dominant Species That Are OBL, FACW, or FAC: _____ (A/B)

Prevalence Index worksheet:

Total % Cover of:		Multiply by:
OBL species		x 1 = 0
FACW species		x 2 = 0
FAC species		x 3 = 0
FACU species		x 4 = 0
UPL species		x 5 = 0
Column Totals:	0 (A)	0 (B)

Prevalence Index = B/A = NaN

Hydrophytic Vegetation Indicators:

- [ ] 1 - Rapid Test for Hydrophytic Vegetation
- [ ] 2 - Dominance Test is >50%
- [ ] 3 - Prevalence Index is ≤3.0[1]
- [ ] 4 - Morphological Adaptations[1] (Provide supporting data in Remarks or on a separate sheet)
- [ ] Problematic Hydrophytic Vegetation[1] (Explain)

[1]Indicators of hydric soil and wetland hydrology must be present, unless disturbed or problematic.

Hydrophytic Vegetation Present? Yes [ ] No [X]

Remarks:

23UP

SOIL

Sampling Point: 23 24 25 26

Profile Description: (Describe to the depth needed to document the indicator or confirm the absence of indicators.)

Depth (inches)	Matrix Color (moist)	Matrix %	Redox Features Color (moist)	Redox %	Type[1]	Loc[2]	Texture	Remarks
0-8	10YR 3/1	100					L	
8-15	10YR 4/2	100					CL	

[1]Type: C=Concentration, D=Depletion, RM=Reduced Matrix, CS=Covered or Coated Sand Grains. [2]Location: PL=Pore Lining, M=Matrix.

Hydric Soil Indicators: (Applicable to all LRRs, unless otherwise noted.)

- ☐ Histosol (A1)
- ☐ Histic Epipedon (A2)
- ☐ Black Histic (A3)
- ☐ Hydrogen Sulfide (A4)
- ☐ Stratified Layers (A5) (**LRR F**)
- ☐ 1 cm Muck (A9) (**LRR F, G, H**)
- ☐ Depleted Below Dark Surface (A11)
- ☐ Thick Dark Surface (A12)
- ☐ Sandy Mucky Mineral (S1)
- ☐ 2.5 cm Mucky Peat or Peat (S2) (**LRR G, H**)
- ☐ 5 cm Mucky Peat or Peat (S3) (**LRR F**)
- ☐ Sandy Gleyed Matrix (S4)
- ☐ Sandy Redox (S5)
- ☐ Stripped Matrix (S6)
- ☐ Loamy Mucky Mineral (F1)
- ☐ Loamy Gleyed Matrix (F2)
- ☐ Depleted Matrix (F3)
- ☐ Redox Dark Surface (F6)
- ☐ Depleted Dark Surface (F7)
- ☐ Redox Depressions (F8)
- ☐ High Plains Depressions (F16) (**MLRA 72 & 73 of LRR H**)

Indicators for Problematic Hydric Soils[3]:

- ☐ 1 cm Muck (A9) (**LRR I, J**)
- ☐ Coast Prairie Redox (A16) (**LRR F, G, H**)
- ☐ Dark Surface (S7) (**LRR G**)
- ☐ High Plains Depressions (F16) (**LRR H outside of MLRA 72 & 73**)
- ☐ Reduced Vertic (F18)
- ☐ Red Parent Material (TF2)
- ☐ Very Shallow Dark Surface (TF12)
- ☐ Other (Explain in Remarks)

[3]Indicators of hydrophytic vegetation and wetland hydrology must be present, unless disturbed or problematic.

Restrictive Layer (if present):

Type: _____

Depth (inches): _____

Hydric Soil Present? Yes ☐ No ☒

Remarks:

HYDROLOGY

Wetland Hydrology Indicators:

Primary Indicators (minimum of one required; check all that apply)

- ☐ Surface Water (A1)
- ☐ High Water Table (A2)
- ☐ Saturation (A3)
- ☐ Water Marks (B1)
- ☐ Sediment Deposits (B2)
- ☐ Drift Deposits (B3)
- ☐ Algal Mat or Crust (B4)
- ☐ Iron Deposits (B5)
- ☐ Inundation Visible on Aerial Imagery (B7)
- ☐ Water-Stained Leaves (B9)
- ☐ Salt Crust (B11)
- ☐ Aquatic Invertebrates (B13)
- ☐ Hydrogen Sulfide Odor (C1)
- ☐ Dry-Season Water Table (C2)
- ☐ Oxidized Rhizospheres on Living Roots (C3) (**where not tilled**)
- ☐ Presence of Reduced Iron (C4)
- ☐ Thin Muck Surface (C7)
- ☐ Other (Explain in Remarks)

Secondary Indicators (minimum of two required)

- ☐ Surface Soil Cracks (B6)
- ☐ Sparsely Vegetated Concave Surface (B8)
- ☐ Drainage Patterns (B10)
- ☐ Oxidized Rhizospheres on Living Roots (C3) (**where tilled**)
- ☐ Crayfish Burrows (C8)
- ☐ Saturation Visible on Aerial Imagery (C9)
- ☐ Geomorphic Position (D2)
- ☐ FAC-Neutral Test (D5)
- ☐ Frost-Heave Hummocks (D7) (**LRR F**)

Field Observations:

Surface Water Present? Yes ☐ No ☒ Depth (inches): _____

Water Table Present? Yes ☐ No ☒ Depth (inches): _____

Saturation Present? (includes capillary fringe) Yes ☐ No ☒ Depth (inches): _____

Wetland Hydrology Present? Yes ☐ No ☒

Describe Recorded Data (stream gauge, monitoring well, aerial photos, previous inspections), if available:

Remarks:

27W

KR

WETLAND DETERMINATION DATA FORM – Great Plains Region

Project/Site: Cenex City/County: Mountrail Sampling Date: 7/21/16

Applicant/Owner: Cenex State: ND Sampling Point: 27W

Investigator(s): K. Rude K. Hammond Section, Township, Range: 33, 155N, 92W

Landform (hillslope, terrace, etc.): Basin Local relief (concave, convex, none): Con Cave Slope (%): 1%

Subregion (LRR): F Lat: 48.210837 Long: -102.518935 Datum: NAD 83

Soil Map Unit Name: Parnell silty clay loam NWI classification: PEMA

Are climatic / hydrologic conditions on the site typical for this time of year? Yes X No ____ (If no, explain in Remarks.)

Are Vegetation ____, Soil ____, or Hydrology ____ significantly disturbed? No Are "Normal Circumstances" present? Yes X No ____

Are Vegetation ____, Soil ____, or Hydrology ____ naturally problematic? No (If needed, explain any answers in Remarks.)

SUMMARY OF FINDINGS – Attach site map showing sampling point locations, transects, important features, etc.

Hydrophytic Vegetation Present?	Yes X	No ____	**Is the Sampled Area within a Wetland?** Yes X No ____
Hydric Soil Present?	Yes X	No ____	
Wetland Hydrology Present?	Yes X	No ____	

Remarks: wetland 27 PIC: 104-0531 South

VEGETATION – Use scientific names of plants.

Tree Stratum (Plot size: ____)	Absolute % Cover	Dominant Species?	Indicator Status
1.			
2.			
3.			
4.			
	____ = Total Cover		

Sapling/Shrub Stratum (Plot size: ____)			
1.			
2.			
3.			
4.			
5.			
	____ = Total Cover		

Herb Stratum (Plot size: ____)			
1. Hordeum jubatum	40	Y	FACW
2. Rumex crispas	10	N	FAC
3. Monarda fistulosa	5	N	UPL
4.			
5.			
6.			
7.			
8.			
9.			
10.			
	55 = Total Cover		

Woody Vine Stratum (Plot size: ____)			
1.			
2.			
	____ = Total Cover		

% Bare Ground in Herb Stratum 45

Dominance Test worksheet:

Number of Dominant Species That Are OBL, FACW, or FAC (excluding FAC−): ____ (A)

Total Number of Dominant Species Across All Strata: ____ (B)

Percent of Dominant Species That Are OBL, FACW, or FAC: ____ (A/B)

Prevalence Index worksheet:

Total % Cover of:		Multiply by:
OBL species	____	x 1 = ____
FACW species	____	x 2 = ____
FAC species	____	x 3 = ____
FACU species	____	x 4 = ____
UPL species	____	x 5 = ____
Column Totals:	____ (A)	____ (B)

Prevalence Index = B/A = ____

Hydrophytic Vegetation Indicators:

X 1 - Rapid Test for Hydrophytic Vegetation

__ 2 - Dominance Test is >50%

__ 3 - Prevalence Index is ≤3.0[1]

__ 4 - Morphological Adaptations[1] (Provide supporting data in Remarks or on a separate sheet)

__ Problematic Hydrophytic Vegetation[1] (Explain)

[1]Indicators of hydric soil and wetland hydrology must be present, unless disturbed or problematic.

Hydrophytic Vegetation Present? Yes X No ____

Remarks: Upland 0–6 10YR 3/2 6–12 10YR 3/3 | Slope 4% | Blame 50 Snow B. 40 K Blue 10

27W

SOIL

Sampling Point: 27W

Profile Description: (Describe to the depth needed to document the indicator or confirm the absence of indicators.)

Depth (inches)	Matrix Color (moist)	Matrix %	Redox Features Color (moist)	Redox %	Type[1]	Loc[2]	Texture	Remarks
0-3	10YR 2/1	100					S	
3-12	10YR 3/1	98	10YR 3/4	2	D	M	SL	

[1]Type: C=Concentration, D=Depletion, RM=Reduced Matrix, CS=Covered or Coated Sand Grains. [2]Location: PL=Pore Lining, M=Matrix.

Hydric Soil Indicators: (Applicable to all LRRs, unless otherwise noted.)

- ___ Histosol (A1)
- ___ Histic Epipedon (A2)
- ___ Black Histic (A3)
- ___ Hydrogen Sulfide (A4)
- ___ Stratified Layers (A5) (**LRR F**)
- ___ 1 cm Muck (A9) (**LRR F, G, H**)
- ___ Depleted Below Dark Surface (A11)
- ___ Thick Dark Surface (A12)
- ___ Sandy Mucky Mineral (S1)
- ___ 2.5 cm Mucky Peat or Peat (S2) (**LRR G, H**)
- ___ 5 cm Mucky Peat or Peat (S3) (**LRR F**)
- ___ Sandy Gleyed Matrix (S4)
- ___ Sandy Redox (S5)
- ___ Stripped Matrix (S6)
- ___ Loamy Mucky Mineral (F1)
- ___ Loamy Gleyed Matrix (F2)
- ___ Depleted Matrix (F3)
- X Redox Dark Surface (F6)
- ___ Depleted Dark Surface (F7)
- ___ Redox Depressions (F8)
- ___ High Plains Depressions (F16) (**MLRA 72 & 73 of LRR H**)

Indicators for Problematic Hydric Soils[3]:

- ___ 1 cm Muck (A9) (**LRR I, J**)
- ___ Coast Prairie Redox (A16) (**LRR F, G, H**)
- ___ Dark Surface (S7) (**LRR G**)
- ___ High Plains Depressions (F16) (**LRR H outside of MLRA 72 & 73**)
- ___ Reduced Vertic (F18)
- ___ Red Parent Material (TF2)
- ___ Very Shallow Dark Surface (TF12)
- ___ Other (Explain in Remarks)

[3]Indicators of hydrophytic vegetation and wetland hydrology must be present, unless disturbed or problematic.

Restrictive Layer (if present):

Type: ___

Depth (inches): ___

Hydric Soil Present? Yes X No ___

Remarks:

HYDROLOGY

Wetland Hydrology Indicators:

Primary Indicators (minimum of one required; check all that apply)

- ___ Surface Water (A1)
- ___ High Water Table (A2)
- ___ Saturation (A3)
- ___ Water Marks (B1)
- ___ Sediment Deposits (B2)
- ___ Drift Deposits (B3)
- ___ Algal Mat or Crust (B4)
- ___ Iron Deposits (B5)
- ___ Inundation Visible on Aerial Imagery (B7)
- ___ Water-Stained Leaves (B9)
- ___ Salt Crust (B11)
- ___ Aquatic Invertebrates (B13)
- ___ Hydrogen Sulfide Odor (C1)
- ___ Dry-Season Water Table (C2)
- ___ Oxidized Rhizospheres on Living Roots (C3) (**where not tilled**)
- ___ Presence of Reduced Iron (C4)
- ___ Thin Muck Surface (C7)
- ___ Other (Explain in Remarks)

Secondary Indicators (minimum of two required)

- X Surface Soil Cracks (B6)
- ___ Sparsely Vegetated Concave Surface (B8)
- ___ Drainage Patterns (B10)
- ___ Oxidized Rhizospheres on Living Roots (C3) (**where tilled**)
- ___ Crayfish Burrows (C8)
- X Saturation Visible on Aerial Imagery (C9)
- X Geomorphic Position (D2)
- ___ FAC-Neutral Test (D5)
- ___ Frost-Heave Hummocks (D7) (**LRR F**)

Field Observations:

Surface Water Present? Yes ___ No X Depth (inches): ___

Water Table Present? Yes ___ No X Depth (inches): ___

Saturation Present? (includes capillary fringe) Yes ___ No X Depth (inches): ___

Wetland Hydrology Present? Yes X No ___

Describe Recorded Data (stream gauge, monitoring well, aerial photos, previous inspections), if available:

Remarks:

27 UP

KR

WETLAND DETERMINATION DATA FORM – Great Plains Region

Project/Site: Cenex City/County: Mountrail Sampling Date: 7/21/16

Applicant/Owner: Cenex State: ND Sampling Point: 27 UP

Investigator(s): K. Rude, K. Hammond Section, Township, Range: 33, 155N, 92W

Landform (hillslope, terrace, etc.): Hillslope Local relief (concave, convex, none): Concave Slope (%): 4°

Subregion (LRR): F Lat: 48.210873 Long: -102.518759 Datum: NAD 83

Soil Map Unit Name: Parnell silty clay loam NWI classification: Upland

Are climatic / hydrologic conditions on the site typical for this time of year? Yes [X] No [ ] (If no, explain in Remarks.)

Are Vegetation [ ], Soil [ ], or Hydrology [ ] significantly disturbed? N Are "Normal Circumstances" present? Yes [X] No [ ]

Are Vegetation [ ], Soil [ ], or Hydrology [ ] naturally problematic? N (If needed, explain any answers in Remarks.)

SUMMARY OF FINDINGS – Attach site map showing sampling point locations, transects, important features, etc.

Hydrophytic Vegetation Present?	Yes [ ]	No [X]	**Is the Sampled Area within a Wetland?** Yes [ ] No [X]
Hydric Soil Present?	Yes [ ]	No [X]	
Wetland Hydrology Present?	Yes [ ]	No [X]	

Remarks:

VEGETATION – Use scientific names of plants.

Tree Stratum (Plot size: 30 ft radius)	Absolute % Cover	Dominant Species?	Indicator Status
1.			
2.			
3.			
4.			
	0 = Total Cover		
Sapling/Shrub Stratum (Plot size: 15 ft radius)			
1. Symphoricarpos occidentalis	40	Y	UPL
2.			
3.			
4.			
5.			
	0 = Total Cover		
Herb Stratum (Plot size: 5 ft radius)			
1. Bromus inermis	50	Y	UPL
2. Poa pratensis	10	N	FACU
3.			
4.			
5.			
6.			
7.			
8.			
9.			
10.			
	60 = Total Cover		
Woody Vine Stratum (Plot size: 30 ft radius)			
1.			
2.			
	0 = Total Cover		

% Bare Ground in Herb Stratum 0

Dominance Test worksheet:

Number of Dominant Species That Are OBL, FACW, or FAC (excluding FAC−): _____ (A)

Total Number of Dominant Species Across All Strata: _____ (B)

Percent of Dominant Species That Are OBL, FACW, or FAC: _____ (A/B)

Prevalence Index worksheet:

Total % Cover of:	Multiply by:
OBL species	x 1 = 0
FACW species	x 2 = 0
FAC species	x 3 = 0
FACU species	x 4 = 0
UPL species	x 5 = 0
Column Totals: 0 (A)	0 (B)

Prevalence Index = B/A = NaN

Hydrophytic Vegetation Indicators:

- [ ] 1 - Rapid Test for Hydrophytic Vegetation
- [ ] 2 - Dominance Test is >50%
- [ ] 3 - Prevalence Index is ≤3.0[1]
- [ ] 4 - Morphological Adaptations[1] (Provide supporting data in Remarks or on a separate sheet)
- [ ] Problematic Hydrophytic Vegetation[1] (Explain)

[1]Indicators of hydric soil and wetland hydrology must be present, unless disturbed or problematic.

Hydrophytic Vegetation Present? Yes [ ] No [X]

Remarks:

27UP

SOIL

Sampling Point: 27UP

Profile Description: (Describe to the depth needed to document the indicator or confirm the absence of indicators.)

Depth (inches)	Matrix Color (moist)	Matrix %	Redox Features Color (moist)	Redox %	Type[1]	Loc[2]	Texture	Remarks
0-6	10YR 3/2	100					L	
6-12	10YR 3/3	100					CL	

[1]Type: C=Concentration, D=Depletion, RM=Reduced Matrix, CS=Covered or Coated Sand Grains. [2]Location: PL=Pore Lining, M=Matrix.

Hydric Soil Indicators: (Applicable to all LRRs, unless otherwise noted.)

- ☐ Histosol (A1)
- ☐ Histic Epipedon (A2)
- ☐ Black Histic (A3)
- ☐ Hydrogen Sulfide (A4)
- ☐ Stratified Layers (A5) **(LRR F)**
- ☐ 1 cm Muck (A9) **(LRR F, G, H)**
- ☐ Depleted Below Dark Surface (A11)
- ☐ Thick Dark Surface (A12)
- ☐ Sandy Mucky Mineral (S1)
- ☐ 2.5 cm Mucky Peat or Peat (S2) **(LRR G, H)**
- ☐ 5 cm Mucky Peat or Peat (S3) **(LRR F)**
- ☐ Sandy Gleyed Matrix (S4)
- ☐ Sandy Redox (S5)
- ☐ Stripped Matrix (S6)
- ☐ Loamy Mucky Mineral (F1)
- ☐ Loamy Gleyed Matrix (F2)
- ☐ Depleted Matrix (F3)
- ☐ Redox Dark Surface (F6)
- ☐ Depleted Dark Surface (F7)
- ☐ Redox Depressions (F8)
- ☐ High Plains Depressions (F16) **(MLRA 72 & 73 of LRR H)**

Indicators for Problematic Hydric Soils[3]:

- ☐ 1 cm Muck (A9) **(LRR I, J)**
- ☐ Coast Prairie Redox (A16) **(LRR F, G, H)**
- ☐ Dark Surface (S7) **(LRR G)**
- ☐ High Plains Depressions (F16) **(LRR H outside of MLRA 72 & 73)**
- ☐ Reduced Vertic (F18)
- ☐ Red Parent Material (TF2)
- ☐ Very Shallow Dark Surface (TF12)
- ☐ Other (Explain in Remarks)

[3]Indicators of hydrophytic vegetation and wetland hydrology must be present, unless disturbed or problematic.

Restrictive Layer (if present):

Type: _____

Depth (inches): _____

Hydric Soil Present? Yes ☐ No ☒

Remarks:

HYDROLOGY

Wetland Hydrology Indicators:

Primary Indicators (minimum of one required; check all that apply)

- ☐ Surface Water (A1)
- ☐ High Water Table (A2)
- ☐ Saturation (A3)
- ☐ Water Marks (B1)
- ☐ Sediment Deposits (B2)
- ☐ Drift Deposits (B3)
- ☐ Algal Mat or Crust (B4)
- ☐ Iron Deposits (B5)
- ☐ Inundation Visible on Aerial Imagery (B7)
- ☐ Water-Stained Leaves (B9)
- ☐ Salt Crust (B11)
- ☐ Aquatic Invertebrates (B13)
- ☐ Hydrogen Sulfide Odor (C1)
- ☐ Dry-Season Water Table (C2)
- ☐ Oxidized Rhizospheres on Living Roots (C3) **(where not tilled)**
- ☐ Presence of Reduced Iron (C4)
- ☐ Thin Muck Surface (C7)
- ☐ Other (Explain in Remarks)

Secondary Indicators (minimum of two required)

- ☐ Surface Soil Cracks (B6)
- ☐ Sparsely Vegetated Concave Surface (B8)
- ☐ Drainage Patterns (B10)
- ☐ Oxidized Rhizospheres on Living Roots (C3) **(where tilled)**
- ☐ Crayfish Burrows (C8)
- ☐ Saturation Visible on Aerial Imagery (C9)
- ☐ Geomorphic Position (D2)
- ☐ FAC-Neutral Test (D5)
- ☐ Frost-Heave Hummocks (D7) **(LRR F)**

Field Observations:

Surface Water Present? Yes ☐ No ☒ Depth (inches): _____

Water Table Present? Yes ☐ No ☒ Depth (inches): _____

Saturation Present? (includes capillary fringe) Yes ☐ No ☒ Depth (inches): _____

Wetland Hydrology Present? Yes ☐ No ☒

Describe Recorded Data (stream gauge, monitoring well, aerial photos, previous inspections), if available:

Remarks:

28W

KR

WETLAND DETERMINATION DATA FORM – Great Plains Region

Project/Site: Cenex City/County: Mountrail Sampling Date: 7/21/2016

Applicant/Owner: Cenex State: ND Sampling Point: 28W

vestigator(s): K. Rude / K. Hammond Section, Township, Range: 33 155N 92W

Landform (hillslope, terrace, etc.): Basin Local relief (concave, convex, none): Concave Slope (%): 3%

Subregion (LRR): F Lat: 48.211084 Long: -102.509669 Datum: NAD83

Soil Map Unit Name: Divide Loam NWI classification: PEMA

Are climatic / hydrologic conditions on the site typical for this time of year? Yes X No _____ (If no, explain in Remarks.)

Are Vegetation _____, Soil _____, or Hydrology _____ significantly disturbed? Are "Normal Circumstances" present? Yes X No _____

Are Vegetation _____, Soil _____, or Hydrology _____ naturally problematic? No (If needed, explain any answers in Remarks.)

SUMMARY OF FINDINGS – Attach site map showing sampling point locations, transects, important features, etc.

Hydrophytic Vegetation Present?	Yes X	No _____	**Is the Sampled Area within a Wetland?** Yes X No _____
Hydric Soil Present?	Yes X	No _____	
Wetland Hydrology Present?	Yes X	No _____	

Remarks: wetland 28 Pic: 104 OS 3d West

VEGETATION – Use scientific names of plants.

Tree Stratum (Plot size: _____)	Absolute % Cover	Dominant Species?	Indicator Status
1.			
2.			
3.			
4.			
	_____ = Total Cover		
Sapling/Shrub Stratum (Plot size: _____)			
1.			
2.			
3.			
4.			
5.			
	_____ = Total Cover		
Herb Stratum (Plot size: _____)			
1. Hordeum jubatum	60%	Y	FACW
2. Phalaris arundinacea	10%	N	FACW
3. Rumex crispus	5%	N	FAC
4.			
5.			
6.			
7.			
8.			
9.			
10.			
	75 = Total Cover		
Woody Vine Stratum (Plot size: _____)			
1.			
2.			
	_____ = Total Cover		

% Bare Ground in Herb Stratum 25%

Dominance Test worksheet:

Number of Dominant Species That Are OBL, FACW, or FAC (excluding FAC-): _____ (A)

Total Number of Dominant Species Across All Strata: _____ (B)

Percent of Dominant Species That Are OBL, FACW, or FAC: _____ (A/B)

Prevalence Index worksheet:

Total % Cover of:		Multiply by:
OBL species	_____	x 1 = _____
FACW species	_____	x 2 = _____
FAC species	_____	x 3 = _____
FACU species	_____	x 4 = _____
UPL species	_____	x 5 = _____
Column Totals:	_____ (A)	_____ (B)

Prevalence Index = B/A = _____

Hydrophytic Vegetation Indicators:

X 1 - Rapid Test for Hydrophytic Vegetation

__ 2 - Dominance Test is >50%

__ 3 - Prevalence Index is ≤3.0[1]

__ 4 - Morphological Adaptations[1] (Provide supporting data in Remarks or on a separate sheet)

__ Problematic Hydrophytic Vegetation[1] (Explain)

[1]Indicators of hydric soil and wetland hydrology must be present, unless disturbed or problematic.

Hydrophytic Vegetation Present? Yes X No _____

Remarks:

28W

SOIL

Sampling Point: 28W

Profile Description: (Describe to the depth needed to document the indicator or confirm the absence of indicators.)

Depth (inches)	Matrix Color (moist)	Matrix %	Redox Features Color (moist)	Redox %	Type[1]	Loc[2]	Texture	Remarks
0-10	10YR 3/1	98	10YR 3/4	2%	C	PL	SiL	
10-14	10YR 3/1	98	10YR 3/4	2%	C	PL	SiL	

[1]Type: C=Concentration, D=Depletion, RM=Reduced Matrix, CS=Covered or Coated Sand Grains. [2]Location: PL=Pore Lining, M=Matrix.

Hydric Soil Indicators: (Applicable to all LRRs, unless otherwise noted.)

- ___ Histosol (A1)
- ___ Histic Epipedon (A2)
- ___ Black Histic (A3)
- ___ Hydrogen Sulfide (A4)
- ___ Stratified Layers (A5) (**LRR F**)
- ___ 1 cm Muck (A9) (**LRR F, G, H**)
- ___ Depleted Below Dark Surface (A11)
- ___ Thick Dark Surface (A12)
- ___ Sandy Mucky Mineral (S1)
- ___ 2.5 cm Mucky Peat or Peat (S2) (**LRR G, H**)
- ___ 5 cm Mucky Peat or Peat (S3) (**LRR F**)
- ___ Sandy Gleyed Matrix (S4)
- ___ Sandy Redox (S5)
- ___ Stripped Matrix (S6)
- ___ Loamy Mucky Mineral (F1)
- ___ Loamy Gleyed Matrix (F2)
- ___ Depleted Matrix (F3)
- X Redox Dark Surface (F6)
- ___ Depleted Dark Surface (F7)
- ___ Redox Depressions (F8)
- ___ High Plains Depressions (F16) (**MLRA 72 & 73 of LRR H**)

Indicators for Problematic Hydric Soils[3]:

- ___ 1 cm Muck (A9) (**LRR I, J**)
- ___ Coast Prairie Redox (A16) (**LRR F, G, H**)
- ___ Dark Surface (S7) (**LRR G**)
- ___ High Plains Depressions (F16) (**LRR H outside of MLRA 72 & 73**)
- ___ Reduced Vertic (F18)
- ___ Red Parent Material (TF2)
- ___ Very Shallow Dark Surface (TF12)
- ___ Other (Explain in Remarks)

[3]Indicators of hydrophytic vegetation and wetland hydrology must be present, unless disturbed or problematic.

Restrictive Layer (if present):

Type: ___

Depth (inches): ___

Hydric Soil Present? Yes X No ___

Remarks:

HYDROLOGY

Wetland Hydrology Indicators:

Primary Indicators (minimum of one required; check all that apply)

- ___ Surface Water (A1)
- X High Water Table (A2)
- X Saturation (A3)
- X Water Marks (B1)
- ___ Sediment Deposits (B2)
- ___ Drift Deposits (B3)
- X Algal Mat or Crust (B4)
- ___ Iron Deposits (B5)
- X Inundation Visible on Aerial Imagery (B7)
- ___ Water-Stained Leaves (B9)
- X Salt Crust (B11)
- ___ Aquatic Invertebrates (B13)
- ___ Hydrogen Sulfide Odor (C1)
- ___ Dry-Season Water Table (C2)
- ___ Oxidized Rhizospheres on Living Roots (C3) (**where not tilled**)
- ___ Presence of Reduced Iron (C4)
- X Thin Muck Surface (C7)
- ___ Other (Explain in Remarks)

Secondary Indicators (minimum of two required)

- ___ Surface Soil Cracks (B6)
- ___ Sparsely Vegetated Concave Surface (B8)
- ___ Drainage Patterns (B10)
- ___ Oxidized Rhizospheres on Living Roots (C3) (**where tilled**)
- ___ Crayfish Burrows (C8)
- X Saturation Visible on Aerial Imagery (C9)
- X Geomorphic Position (D2)
- ___ FAC-Neutral Test (D5)
- ___ Frost-Heave Hummocks (D7) (**LRR F**)

Field Observations:

Surface Water Present? Yes ___ No X Depth (inches): ___

Water Table Present? Yes X No ___ Depth (inches): 14"

Saturation Present? (includes capillary fringe) Yes X No ___ Depth (inches): 13"

Wetland Hydrology Present? Yes X No ___

Describe Recorded Data (stream gauge, monitoring well, aerial photos, previous inspections), if available:

Remarks:

28UP

KR

WETLAND DETERMINATION DATA FORM – Great Plains Region

Project/Site: Cenex City/County: Mountrail Sampling Date: 7/21/16

Applicant/Owner: Cenex State: ND Sampling Point: 28UP

Investigator(s): K. Rude, K. Hammond Section, Township, Range: 33, 155N, 92W

Landform (hillslope, terrace, etc.): Hillslope Local relief (concave, convex, none): Convex Slope (%): 8

Subregion (LRR): F Lat: 48.210912 Long: -102.509543 Datum: NAD 83

Soil Map Unit Name: Divide Loam NWI classification: Upland

Are climatic / hydrologic conditions on the site typical for this time of year? Yes [X] No [ ] (If no, explain in Remarks.)

Are Vegetation [ ], Soil [ ], or Hydrology [ ] significantly disturbed? N Are "Normal Circumstances" present? Yes [X] No [ ]

Are Vegetation [ ], Soil [ ], or Hydrology [ ] naturally problematic? N (If needed, explain any answers in Remarks.)

SUMMARY OF FINDINGS – Attach site map showing sampling point locations, transects, important features, etc.

Hydrophytic Vegetation Present?	Yes [ ]	No [X]	**Is the Sampled Area within a Wetland?** Yes [ ] No [X]
Hydric Soil Present?	Yes [ ]	No [X]	
Wetland Hydrology Present?	Yes [ ]	No [X]	

Remarks:

VEGETATION – Use scientific names of plants.

Tree Stratum (Plot size: 30 ft radius)	Absolute % Cover	Dominant Species?	Indicator Status
1.			
2.			
3.			
4.			
	0 = Total Cover		
Sapling/Shrub Stratum (Plot size: 15 ft radius)			
1.			
2.			
3.			
4.			
5.			
	0 = Total Cover		
Herb Stratum (Plot size: 5 ft radius)			
1. Avena spp. (Oats)	80	Y	UPL
2.			
3.			
4.			
5.			
6.			
7.			
8.			
9.			
10.			
	80 = Total Cover		
Woody Vine Stratum (Plot size: 30 ft radius)			
1.			
2.			
	0 = Total Cover		

% Bare Ground in Herb Stratum 20

Dominance Test worksheet:

Number of Dominant Species That Are OBL, FACW, or FAC (excluding FAC−): _____ (A)

Total Number of Dominant Species Across All Strata: _____ (B)

Percent of Dominant Species That Are OBL, FACW, or FAC: _____ (A/B)

Prevalence Index worksheet:

Total % Cover of:		Multiply by:
OBL species		x 1 = 0
FACW species		x 2 = 0
FAC species		x 3 = 0
FACU species		x 4 = 0
UPL species		x 5 = 0
Column Totals:	0 (A)	0 (B)

Prevalence Index = B/A = NaN

Hydrophytic Vegetation Indicators:

- [ ] 1 - Rapid Test for Hydrophytic Vegetation
- [ ] 2 - Dominance Test is >50%
- [ ] 3 - Prevalence Index is ≤3.0[1]
- [ ] 4 - Morphological Adaptations[1] (Provide supporting data in Remarks or on a separate sheet)
- [ ] Problematic Hydrophytic Vegetation[1] (Explain)

[1]Indicators of hydric soil and wetland hydrology must be present, unless disturbed or problematic.

Hydrophytic Vegetation Present? Yes [ ] No [X]

Remarks:

28UP

SOIL

Sampling Point: 28UP

Profile Description: (Describe to the depth needed to document the indicator or confirm the absence of indicators.)

Depth (inches)	Matrix Color (moist)	Matrix %	Redox Features Color (moist)	Redox %	Type[1]	Loc[2]	Texture	Remarks
0-12	10YR 3/3	100					SL	

[1]Type: C=Concentration, D=Depletion, RM=Reduced Matrix, CS=Covered or Coated Sand Grains. [2]Location: PL=Pore Lining, M=Matrix.

Hydric Soil Indicators: (Applicable to all LRRs, unless otherwise noted.)

- ☐ Histosol (A1)
- ☐ Histic Epipedon (A2)
- ☐ Black Histic (A3)
- ☐ Hydrogen Sulfide (A4)
- ☐ Stratified Layers (A5) **(LRR F)**
- ☐ 1 cm Muck (A9) **(LRR F, G, H)**
- ☐ Depleted Below Dark Surface (A11)
- ☐ Thick Dark Surface (A12)
- ☐ Sandy Mucky Mineral (S1)
- ☐ 2.5 cm Mucky Peat or Peat (S2) **(LRR G, H)**
- ☐ 5 cm Mucky Peat or Peat (S3) **(LRR F)**
- ☐ Sandy Gleyed Matrix (S4)
- ☐ Sandy Redox (S5)
- ☐ Stripped Matrix (S6)
- ☐ Loamy Mucky Mineral (F1)
- ☐ Loamy Gleyed Matrix (F2)
- ☐ Depleted Matrix (F3)
- ☐ Redox Dark Surface (F6)
- ☐ Depleted Dark Surface (F7)
- ☐ Redox Depressions (F8)
- ☐ High Plains Depressions (F16) **(MLRA 72 & 73 of LRR H)**

Indicators for Problematic Hydric Soils[3]:

- ☐ 1 cm Muck (A9) **(LRR I, J)**
- ☐ Coast Prairie Redox (A16) **(LRR F, G, H)**
- ☐ Dark Surface (S7) **(LRR G)**
- ☐ High Plains Depressions (F16) **(LRR H outside of MLRA 72 & 73)**
- ☐ Reduced Vertic (F18)
- ☐ Red Parent Material (TF2)
- ☐ Very Shallow Dark Surface (TF12)
- ☐ Other (Explain in Remarks)

[3]Indicators of hydrophytic vegetation and wetland hydrology must be present, unless disturbed or problematic.

Restrictive Layer (if present):

Type: _____

Depth (inches): _____

Hydric Soil Present? Yes ☐ No ☒

Remarks:

HYDROLOGY

Wetland Hydrology Indicators:

Primary Indicators (minimum of one required; check all that apply)

- ☐ Surface Water (A1)
- ☐ High Water Table (A2)
- ☐ Saturation (A3)
- ☐ Water Marks (B1)
- ☐ Sediment Deposits (B2)
- ☐ Drift Deposits (B3)
- ☐ Algal Mat or Crust (B4)
- ☐ Iron Deposits (B5)
- ☐ Inundation Visible on Aerial Imagery (B7)
- ☐ Water-Stained Leaves (B9)
- ☐ Salt Crust (B11)
- ☐ Aquatic Invertebrates (B13)
- ☐ Hydrogen Sulfide Odor (C1)
- ☐ Dry-Season Water Table (C2)
- ☐ Oxidized Rhizospheres on Living Roots (C3) **(where not tilled)**
- ☐ Presence of Reduced Iron (C4)
- ☐ Thin Muck Surface (C7)
- ☐ Other (Explain in Remarks)

Secondary Indicators (minimum of two required)

- ☐ Surface Soil Cracks (B6)
- ☐ Sparsely Vegetated Concave Surface (B8)
- ☐ Drainage Patterns (B10)
- ☐ Oxidized Rhizospheres on Living Roots (C3) **(where tilled)**
- ☐ Crayfish Burrows (C8)
- ☐ Saturation Visible on Aerial Imagery (C9)
- ☐ Geomorphic Position (D2)
- ☐ FAC-Neutral Test (D5)
- ☐ Frost-Heave Hummocks (D7) **(LRR F)**

Field Observations:

Surface Water Present? Yes ☐ No ☒ Depth (inches): _____

Water Table Present? Yes ☐ No ☒ Depth (inches): _____

Saturation Present? (includes capillary fringe) Yes ☐ No ☒ Depth (inches): _____

Wetland Hydrology Present? Yes ☐ No ☒

Describe Recorded Data (stream gauge, monitoring well, aerial photos, previous inspections), if available:

Remarks:

29W

KR

WETLAND DETERMINATION DATA FORM – Great Plains Region

Project/Site: Cenex City/County: Mountrail Sampling Date: 7/21/16

Applicant/Owner: Cenex State: ND Sampling Point: 29W

Investigator(s): K. Rude, K. Hammond Section, Township, Range: 33, 155N, 92W

Landform (hillslope, terrace, etc.): Basin Local relief (concave, convex, none): Concave Slope (%): 1

Subregion (LRR): F Lat: 48.211088 Long: -102.506308 Datum: NAD 83

Soil Map Unit Name: Divide Loam NWI classification: PEM1A

Are climatic / hydrologic conditions on the site typical for this time of year? Yes X No _____ (If no, explain in Remarks.)

Are Vegetation _____, Soil _____, or Hydrology _____ significantly disturbed? No Are "Normal Circumstances" present? Yes X No _____

Are Vegetation _____, Soil _____, or Hydrology _____ naturally problematic? No (If needed, explain any answers in Remarks.)

SUMMARY OF FINDINGS – Attach site map showing sampling point locations, transects, important features, etc.

Hydrophytic Vegetation Present?	Yes X	No _____	**Is the Sampled Area within a Wetland?** Yes X No _____
Hydric Soil Present?	Yes X	No _____	
Wetland Hydrology Present?	Yes X	No _____	

Remarks: wetland 29 P.C.: 04 0533 Southwest

VEGETATION – Use scientific names of plants.

Tree Stratum (Plot size: _____)	Absolute % Cover	Dominant Species?	Indicator Status
1.			
2.			
3.			
4.			
	_____ = Total Cover		

Sapling/Shrub Stratum (Plot size: _____)			
1.			
2.			
3.			
4.			
5.			
	_____ = Total Cover		

Herb Stratum (Plot size: _____)			
1. Persicaria amphibia	70	Y	OBL
2. Typha spp.	20	Y	OBL
3. Hordeum jubatum	10	N	FACW
4.			
5.			
6.			
7.			
8.			
9.			
10.			
	100 = Total Cover		

Woody Vine Stratum (Plot size: _____)			
1.			
2.			
	_____ = Total Cover		

% Bare Ground in Herb Stratum 0

Dominance Test worksheet:

Number of Dominant Species That Are OBL, FACW, or FAC (excluding FAC−): _____ (A)

Total Number of Dominant Species Across All Strata: _____ (B)

Percent of Dominant Species That Are OBL, FACW, or FAC: _____ (A/B)

Prevalence Index worksheet:

Total % Cover of:		Multiply by:
OBL species	_____	x 1 = _____
FACW species	_____	x 2 = _____
FAC species	_____	x 3 = _____
FACU species	_____	x 4 = _____
UPL species	_____	x 5 = _____
Column Totals:	_____ (A)	_____ (B)

Prevalence Index = B/A = _____

Hydrophytic Vegetation Indicators:

X 1 - Rapid Test for Hydrophytic Vegetation

__ 2 - Dominance Test is >50%

__ 3 - Prevalence Index is ≤3.0[1]

__ 4 - Morphological Adaptations[1] (Provide supporting data in Remarks or on a separate sheet)

__ Problematic Hydrophytic Vegetation[1] (Explain)

[1]Indicators of hydric soil and wetland hydrology must be present, unless disturbed or problematic.

Hydrophytic Vegetation Present? Yes X No _____

Remarks:

29W

SOIL

Sampling Point: 29W

Profile Description: (Describe to the depth needed to document the indicator or confirm the absence of indicators.)

Depth (inches)	Matrix Color (moist)	Matrix %	Redox Features Color (moist)	Redox %	Type[1]	Loc[2]	Texture	Remarks
0-10	10YR 2/1	98	10YR 3/4	2	C	PL	S	
10-18	10YR 3/1	98	10YR 3/4	2	C	PL	S	

[1]Type: C=Concentration, D=Depletion, RM=Reduced Matrix, CS=Covered or Coated Sand Grains. [2]Location: PL=Pore Lining, M=Matrix.

Hydric Soil Indicators: (Applicable to all LRRs, unless otherwise noted.)

- ___ Histosol (A1)
- ___ Histic Epipedon (A2)
- ___ Black Histic (A3)
- ___ Hydrogen Sulfide (A4)
- ___ Stratified Layers (A5) (**LRR F**)
- ___ 1 cm Muck (A9) (**LRR F, G, H**)
- ___ Depleted Below Dark Surface (A11)
- ___ Thick Dark Surface (A12)
- ___ Sandy Mucky Mineral (S1)
- ___ 2.5 cm Mucky Peat or Peat (S2) (**LRR G, H**)
- ___ 5 cm Mucky Peat or Peat (S3) (**LRR F**)
- ___ Sandy Gleyed Matrix (S4)
- ___ Sandy Redox (S5)
- ___ Stripped Matrix (S6)
- ___ Loamy Mucky Mineral (F1)
- ___ Loamy Gleyed Matrix (F2)
- ___ Depleted Matrix (F3)
- X Redox Dark Surface (F6)
- ___ Depleted Dark Surface (F7)
- ___ Redox Depressions (F8)
- ___ High Plains Depressions (F16) (**MLRA 72 & 73 of LRR H**)

Indicators for Problematic Hydric Soils[3]:

- ___ 1 cm Muck (A9) (**LRR I, J**)
- ___ Coast Prairie Redox (A16) (**LRR F, G, H**)
- ___ Dark Surface (S7) (**LRR G**)
- ___ High Plains Depressions (F16) (**LRR H outside of MLRA 72 & 73**)
- ___ Reduced Vertic (F18)
- ___ Red Parent Material (TF2)
- ___ Very Shallow Dark Surface (TF12)
- ___ Other (Explain in Remarks)

[3]Indicators of hydrophytic vegetation and wetland hydrology must be present, unless disturbed or problematic.

Restrictive Layer (if present):

Type: ___

Depth (inches): ___

Hydric Soil Present? Yes X No ___

Remarks:

HYDROLOGY

Wetland Hydrology Indicators:

Primary Indicators (minimum of one required; check all that apply)

- ___ Surface Water (A1)
- ___ High Water Table (A2)
- ___ Saturation (A3)
- ___ Water Marks (B1)
- ___ Sediment Deposits (B2)
- ___ Drift Deposits (B3)
- ___ Algal Mat or Crust (B4)
- ___ Iron Deposits (B5)
- ___ Inundation Visible on Aerial Imagery (B7)
- ___ Water-Stained Leaves (B9)
- X Salt Crust (B11)
- ___ Aquatic Invertebrates (B13)
- ___ Hydrogen Sulfide Odor (C1)
- ___ Dry-Season Water Table (C2)
- ___ Oxidized Rhizospheres on Living Roots (C3) (**where not tilled**)
- ___ Presence of Reduced Iron (C4)
- ___ Thin Muck Surface (C7)
- ___ Other (Explain in Remarks)

Secondary Indicators (minimum of two required)

- ___ Surface Soil Cracks (B6)
- ___ Sparsely Vegetated Concave Surface (B8)
- ___ Drainage Patterns (B10)
- ___ Oxidized Rhizospheres on Living Roots (C3) (**where tilled**)
- ___ Crayfish Burrows (C8)
- X Saturation Visible on Aerial Imagery (C9)
- X Geomorphic Position (D2)
- ___ FAC-Neutral Test (D5)
- ___ Frost-Heave Hummocks (D7) (**LRR F**)

Field Observations:

Surface Water Present? Yes ___ No X Depth (inches): ___

Water Table Present? Yes ___ No X Depth (inches): ___

Saturation Present? (includes capillary fringe) Yes ___ No X Depth (inches): ___

Wetland Hydrology Present? Yes X No ___

Describe Recorded Data (stream gauge, monitoring well, aerial photos, previous inspections), if available:

Remarks:

29UP

KR

WETLAND DETERMINATION DATA FORM – Great Plains Region

Project/Site: Cenex City/County: Mountrail Sampling Date: 7/21/16

Applicant/Owner: Cenex State: ND Sampling Point: 29UP

Investigator(s): K. Rude, K. Hammond Section, Township, Range: 33, 155N, 92W

Landform (hillslope, terrace, etc.): Hillslope Local relief (concave, convex, none): Convex Slope (%): 5%

Subregion (LRR): F Lat: 48.211096 Long: -102.506184 Datum: NAD 83

Soil Map Unit Name: Divide Loam NWI classification: Upland

Are climatic / hydrologic conditions on the site typical for this time of year? Yes [X] No [ ] (If no, explain in Remarks.)

Are Vegetation [ ], Soil [ ], or Hydrology [ ] significantly disturbed? N Are "Normal Circumstances" present? Yes [X] No [ ]

Are Vegetation [ ], Soil [ ], or Hydrology [ ] naturally problematic? N (If needed, explain any answers in Remarks.)

SUMMARY OF FINDINGS – Attach site map showing sampling point locations, transects, important features, etc.

Hydrophytic Vegetation Present?	Yes [ ]	No [X]	**Is the Sampled Area within a Wetland?** Yes [ ] No [X]
Hydric Soil Present?	Yes [ ]	No [X]	
Wetland Hydrology Present?	Yes [ ]	No [X]	

Remarks:

VEGETATION – Use scientific names of plants.

Tree Stratum (Plot size: 30 ft radius)	Absolute % Cover	Dominant Species?	Indicator Status
1.			
2.			
3.			
4.			
	0 = Total Cover		
Sapling/Shrub Stratum (Plot size: 15 ft radius)			
1.			
2.			
3.			
4.			
5.			
	0 = Total Cover		
Herb Stratum (Plot size: 5 ft radius)			
1. Avena spp. (Oats)	70	Y	UPL
2.			
3.			
4.			
5.			
6.			
7.			
8.			
9.			
10.			
	70 = Total Cover		
Woody Vine Stratum (Plot size: 30 ft radius)			
1.			
2.			
	0 = Total Cover		

% Bare Ground in Herb Stratum 30

Dominance Test worksheet:

Number of Dominant Species That Are OBL, FACW, or FAC (excluding FAC−): _____ (A)

Total Number of Dominant Species Across All Strata: _____ (B)

Percent of Dominant Species That Are OBL, FACW, or FAC: _____ (A/B)

Prevalence Index worksheet:

Total % Cover of:		Multiply by:
OBL species		x 1 = 0
FACW species		x 2 = 0
FAC species		x 3 = 0
FACU species		x 4 = 0
UPL species		x 5 = 0
Column Totals:	0 (A)	0 (B)

Prevalence Index = B/A = NaN

Hydrophytic Vegetation Indicators:

- [ ] 1 - Rapid Test for Hydrophytic Vegetation
- [ ] 2 - Dominance Test is >50%
- [ ] 3 - Prevalence Index is ≤3.0[1]
- [ ] 4 - Morphological Adaptations[1] (Provide supporting data in Remarks or on a separate sheet)
- [ ] Problematic Hydrophytic Vegetation[1] (Explain)

[1]Indicators of hydric soil and wetland hydrology must be present, unless disturbed or problematic.

Hydrophytic Vegetation Present? Yes [ ] No [X]

Remarks:

29UP

SOIL

Sampling Point: 29UP

Profile Description: (Describe to the depth needed to document the indicator or confirm the absence of indicators.)

Depth (inches)	Matrix Color (moist)	Matrix %	Redox Features Color (moist)	Redox %	Type[1]	Loc[2]	Texture	Remarks
0-12	10YR 3/3	100					SL	

[1]Type: C=Concentration, D=Depletion, RM=Reduced Matrix, CS=Covered or Coated Sand Grains. [2]Location: PL=Pore Lining, M=Matrix.

Hydric Soil Indicators: (Applicable to all LRRs, unless otherwise noted.)

- ☐ Histosol (A1)
- ☐ Histic Epipedon (A2)
- ☐ Black Histic (A3)
- ☐ Hydrogen Sulfide (A4)
- ☐ Stratified Layers (A5) **(LRR F)**
- ☐ 1 cm Muck (A9) **(LRR F, G, H)**
- ☐ Depleted Below Dark Surface (A11)
- ☐ Thick Dark Surface (A12)
- ☐ Sandy Mucky Mineral (S1)
- ☐ 2.5 cm Mucky Peat or Peat (S2) **(LRR G, H)**
- ☐ 5 cm Mucky Peat or Peat (S3) **(LRR F)**
- ☐ Sandy Gleyed Matrix (S4)
- ☐ Sandy Redox (S5)
- ☐ Stripped Matrix (S6)
- ☐ Loamy Mucky Mineral (F1)
- ☐ Loamy Gleyed Matrix (F2)
- ☐ Depleted Matrix (F3)
- ☐ Redox Dark Surface (F6)
- ☐ Depleted Dark Surface (F7)
- ☐ Redox Depressions (F8)
- ☐ High Plains Depressions (F16) **(MLRA 72 & 73 of LRR H)**

Indicators for Problematic Hydric Soils[3]:

- ☐ 1 cm Muck (A9) **(LRR I, J)**
- ☐ Coast Prairie Redox (A16) **(LRR F, G, H)**
- ☐ Dark Surface (S7) **(LRR G)**
- ☐ High Plains Depressions (F16) **(LRR H outside of MLRA 72 & 73)**
- ☐ Reduced Vertic (F18)
- ☐ Red Parent Material (TF2)
- ☐ Very Shallow Dark Surface (TF12)
- ☐ Other (Explain in Remarks)

[3]Indicators of hydrophytic vegetation and wetland hydrology must be present, unless disturbed or problematic.

Restrictive Layer (if present):

Type: _____

Depth (inches): _____

Hydric Soil Present? Yes ☐ No ☒

Remarks:

HYDROLOGY

Wetland Hydrology Indicators:

Primary Indicators (minimum of one required; check all that apply)

- ☐ Surface Water (A1)
- ☐ High Water Table (A2)
- ☐ Saturation (A3)
- ☐ Water Marks (B1)
- ☐ Sediment Deposits (B2)
- ☐ Drift Deposits (B3)
- ☐ Algal Mat or Crust (B4)
- ☐ Iron Deposits (B5)
- ☐ Inundation Visible on Aerial Imagery (B7)
- ☐ Water-Stained Leaves (B9)
- ☐ Salt Crust (B11)
- ☐ Aquatic Invertebrates (B13)
- ☐ Hydrogen Sulfide Odor (C1)
- ☐ Dry-Season Water Table (C2)
- ☐ Oxidized Rhizospheres on Living Roots (C3) **(where not tilled)**
- ☐ Presence of Reduced Iron (C4)
- ☐ Thin Muck Surface (C7)
- ☐ Other (Explain in Remarks)

Secondary Indicators (minimum of two required)

- ☐ Surface Soil Cracks (B6)
- ☐ Sparsely Vegetated Concave Surface (B8)
- ☐ Drainage Patterns (B10)
- ☐ Oxidized Rhizospheres on Living Roots (C3) **(where tilled)**
- ☐ Crayfish Burrows (C8)
- ☐ Saturation Visible on Aerial Imagery (C9)
- ☐ Geomorphic Position (D2)
- ☐ FAC-Neutral Test (D5)
- ☐ Frost-Heave Hummocks (D7) **(LRR F)**

Field Observations:

Surface Water Present? Yes ☐ No ☒ Depth (inches): _____

Water Table Present? Yes ☐ No ☒ Depth (inches): _____

Saturation Present? (includes capillary fringe) Yes ☐ No ☒ Depth (inches): _____

Wetland Hydrology Present? Yes ☐ No ☒

Describe Recorded Data (stream gauge, monitoring well, aerial photos, previous inspections), if available:

Remarks:

30W

KR

WETLAND DETERMINATION DATA FORM – Great Plains Region

Project/Site: Cenex City/County: Mountrail Sampling Date: 7/21/16

Applicant/Owner: Cenex State: ND Sampling Point: 30W

Investigator(s): K. Rude, K. Hammond Section, Township, Range: 33, 155N, 92W

Landform (hillslope, terrace, etc.): Basin Local relief (concave, convex, none): Convex Slope (%): 3%

Subregion (LRR): F Lat: 48.211065 Long: -102.350904 Datum: NAD 83

Soil Map Unit Name: Divide Loam NWI classification: Upland

Are climatic / hydrologic conditions on the site typical for this time of year? Yes [X] No [ ] (If no, explain in Remarks.)

Are Vegetation [X], Soil [ ], or Hydrology [ ] significantly disturbed? Farmed Are "Normal Circumstances" present? Yes [X] No [ ]

Are Vegetation [ ], Soil [ ], or Hydrology [ ] naturally problematic? N (If needed, explain any answers in Remarks.)

SUMMARY OF FINDINGS – Attach site map showing sampling point locations, transects, important features, etc.

Hydrophytic Vegetation Present?	Yes [ ]	No [ ]	**Is the Sampled Area within a Wetland?** Yes [ ] No [X]
Hydric Soil Present?	Yes [X]	No [ ]	
Wetland Hydrology Present?	Yes [X]	No [ ]	

Remarks:

VEGETATION – Use scientific names of plants.

Tree Stratum (Plot size: 30 ft radius)	Absolute % Cover	Dominant Species?	Indicator Status
1.			
2.			
3.			
4.			
	0 = Total Cover		

Sapling/Shrub Stratum (Plot size: 15 ft radius)			
1.			
2.			
3.			
4.			
5.			
	0 = Total Cover		

Herb Stratum (Plot size: 5 ft radius)			
1. Linum spp. (Flax)	40	Y	UPL
2. Typha spp.	10	N	OBL
3. Hordeum jubatum	10	N	FACW
4.			
5.			
6.			
7.			
8.			
9.			
10.			
	60 = Total Cover		

Woody Vine Stratum (Plot size: 30 ft radius)			
1.			
2.			
	0 = Total Cover		

% Bare Ground in Herb Stratum 40

Dominance Test worksheet:

Number of Dominant Species That Are OBL, FACW, or FAC (excluding FAC−): _____ (A)

Total Number of Dominant Species Across All Strata: _____ (B)

Percent of Dominant Species That Are OBL, FACW, or FAC: _____ (A/B)

Prevalence Index worksheet:

Total % Cover of:		Multiply by:
OBL species		x 1 = 0
FACW species		x 2 = 0
FAC species		x 3 = 0
FACU species		x 4 = 0
UPL species		x 5 = 0
Column Totals:	0 (A)	0 (B)

Prevalence Index = B/A = NaN

Hydrophytic Vegetation Indicators:

- [ ] 1 - Rapid Test for Hydrophytic Vegetation
- [ ] 2 - Dominance Test is >50%
- [ ] 3 - Prevalence Index is ≤3.0[1]
- [ ] 4 - Morphological Adaptations[1] (Provide supporting data in Remarks or on a separate sheet)
- [X] Problematic Hydrophytic Vegetation[1] (Explain)

[1]Indicators of hydric soil and wetland hydrology must be present, unless disturbed or problematic.

Hydrophytic Vegetation Present? Yes [ ] No [X]

Remarks:

Problematic – Farmed Wetland

30W

SOIL

Sampling Point: 30W

Profile Description: (Describe to the depth needed to document the indicator or confirm the absence of indicators.)

Depth (inches)	Matrix Color (moist)	Matrix %	Redox Features Color (moist)	Redox %	Type[1]	Loc[2]	Texture	Remarks
0-12	10YR 2/1	60	10YR 4/4	2	C	M	SCL	
	10YR 3/2	38						

[1]Type: C=Concentration, D=Depletion, RM=Reduced Matrix, CS=Covered or Coated Sand Grains. [2]Location: PL=Pore Lining, M=Matrix.

Hydric Soil Indicators: (Applicable to all LRRs, unless otherwise noted.)

- ☐ Histosol (A1)
- ☐ Histic Epipedon (A2)
- ☐ Black Histic (A3)
- ☐ Hydrogen Sulfide (A4)
- ☐ Stratified Layers (A5) (**LRR F**)
- ☐ 1 cm Muck (A9) (**LRR F, G, H**)
- ☐ Depleted Below Dark Surface (A11)
- ☐ Thick Dark Surface (A12)
- ☐ Sandy Mucky Mineral (S1)
- ☐ 2.5 cm Mucky Peat or Peat (S2) (**LRR G, H**)
- ☐ 5 cm Mucky Peat or Peat (S3) (**LRR F**)
- ☐ Sandy Gleyed Matrix (S4)
- ☐ Sandy Redox (S5)
- ☐ Stripped Matrix (S6)
- ☐ Loamy Mucky Mineral (F1)
- ☐ Loamy Gleyed Matrix (F2)
- ☐ Depleted Matrix (F3)
- ☒ Redox Dark Surface (F6)
- ☐ Depleted Dark Surface (F7)
- ☐ Redox Depressions (F8)
- ☐ High Plains Depressions (F16) (**MLRA 72 & 73 of LRR H**)

Indicators for Problematic Hydric Soils[3]:

- ☐ 1 cm Muck (A9) (**LRR I, J**)
- ☐ Coast Prairie Redox (A16) (**LRR F, G, H**)
- ☐ Dark Surface (S7) (**LRR G**)
- ☐ High Plains Depressions (F16) (**LRR H outside of MLRA 72 & 73**)
- ☐ Reduced Vertic (F18)
- ☐ Red Parent Material (TF2)
- ☐ Very Shallow Dark Surface (TF12)
- ☐ Other (Explain in Remarks)

[3]Indicators of hydrophytic vegetation and wetland hydrology must be present, unless disturbed or problematic.

Restrictive Layer (if present):

Type: _____

Depth (inches): _____

Hydric Soil Present? Yes ☒ No ☐

Remarks:

HYDROLOGY

Wetland Hydrology Indicators:

Primary Indicators (minimum of one required; check all that apply)

- ☐ Surface Water (A1)
- ☐ High Water Table (A2)
- ☐ Saturation (A3)
- ☐ Water Marks (B1)
- ☐ Sediment Deposits (B2)
- ☐ Drift Deposits (B3)
- ☐ Algal Mat or Crust (B4)
- ☐ Iron Deposits (B5)
- ☐ Inundation Visible on Aerial Imagery (B7)
- ☐ Water-Stained Leaves (B9)
- ☒ Salt Crust (B11)
- ☐ Aquatic Invertebrates (B13)
- ☐ Hydrogen Sulfide Odor (C1)
- ☐ Dry-Season Water Table (C2)
- ☐ Oxidized Rhizospheres on Living Roots (C3) (**where not tilled**)
- ☐ Presence of Reduced Iron (C4)
- ☐ Thin Muck Surface (C7)
- ☐ Other (Explain in Remarks)

Secondary Indicators (minimum of two required)

- ☐ Surface Soil Cracks (B6)
- ☒ Sparsely Vegetated Concave Surface (B8)
- ☐ Drainage Patterns (B10)
- ☐ Oxidized Rhizospheres on Living Roots (C3) (**where tilled**)
- ☐ Crayfish Burrows (C8)
- ☒ Saturation Visible on Aerial Imagery (C9)
- ☒ Geomorphic Position (D2)
- ☐ FAC-Neutral Test (D5)
- ☐ Frost-Heave Hummocks (D7) (**LRR F**)

Field Observations:

Surface Water Present? Yes ☐ No ☒ Depth (inches): _____

Water Table Present? Yes ☐ No ☒ Depth (inches): _____

Saturation Present? (includes capillary fringe) Yes ☐ No ☒ Depth (inches): _____

Wetland Hydrology Present? Yes ☒ No ☐

Describe Recorded Data (stream gauge, monitoring well, aerial photos, previous inspections), if available:

Remarks:

30UP

KR

WETLAND DETERMINATION DATA FORM – Great Plains Region

Project/Site: Cenex City/County: Mountrail Sampling Date: 7/21/16

Applicant/Owner: Cenex State: ND Sampling Point: 30 UP

Investigator(s): K. Rude, K. Hammond Section, Township, Range: 33, 155N, 92W

Landform (hillslope, terrace, etc.): Hillslope Local relief (concave, convex, none): Concave Slope (%): 15

Subregion (LRR): F Lat: 48.211066 Long: -102.350738 Datum: NAD 83

Soil Map Unit Name: Divide Loam NWI classification:

Are climatic / hydrologic conditions on the site typical for this time of year? Yes [X] No [ ] (If no, explain in Remarks.)

Are Vegetation [ ], Soil [ ], or Hydrology [ ] significantly disturbed? N Are "Normal Circumstances" present? Yes [X] No [ ]

Are Vegetation [ ], Soil [ ], or Hydrology [ ] naturally problematic? N (If needed, explain any answers in Remarks.)

SUMMARY OF FINDINGS – Attach site map showing sampling point locations, transects, important features, etc.

Hydrophytic Vegetation Present?	Yes [ ]	No [X]	**Is the Sampled Area within a Wetland?** Yes [ ] No [X]
Hydric Soil Present?	Yes [ ]	No [X]	
Wetland Hydrology Present?	Yes [ ]	No [X]	

Remarks:

VEGETATION – Use scientific names of plants.

Tree Stratum (Plot size: 30 ft radius)	Absolute % Cover	Dominant Species?	Indicator Status
1.			
2.			
3.			
4.			
	0	= Total Cover	

Sapling/Shrub Stratum (Plot size: 15 ft radius)			
1.			
2.			
3.			
4.			
5.			
	0	= Total Cover	

Herb Stratum (Plot size: 5 ft radius)			
1. Linum spp. (Flax)	50	Y	UPL
2.			
3.			
4.			
5.			
6.			
7.			
8.			
9.			
10.			
	50	= Total Cover	

Woody Vine Stratum (Plot size: 30 ft radius)			
1.			
2.			
	0	= Total Cover	

% Bare Ground in Herb Stratum 50

Dominance Test worksheet:

Number of Dominant Species That Are OBL, FACW, or FAC (excluding FAC−): _____ (A)

Total Number of Dominant Species Across All Strata: _____ (B)

Percent of Dominant Species That Are OBL, FACW, or FAC: _____ (A/B)

Prevalence Index worksheet:

Total % Cover of:		Multiply by:
OBL species		x 1 = 0
FACW species		x 2 = 0
FAC species		x 3 = 0
FACU species		x 4 = 0
UPL species		x 5 = 0
Column Totals:	0 (A)	0 (B)

Prevalence Index = B/A = NaN

Hydrophytic Vegetation Indicators:

- [ ] 1 - Rapid Test for Hydrophytic Vegetation
- [ ] 2 - Dominance Test is >50%
- [ ] 3 - Prevalence Index is ≤3.0[1]
- [ ] 4 - Morphological Adaptations[1] (Provide supporting data in Remarks or on a separate sheet)
- [ ] Problematic Hydrophytic Vegetation[1] (Explain)

[1]Indicators of hydric soil and wetland hydrology must be present, unless disturbed or problematic.

Hydrophytic Vegetation Present? Yes [ ] No [X]

Remarks:

30UP

SOIL

Sampling Point: 30 UP

Profile Description: (Describe to the depth needed to document the indicator or confirm the absence of indicators.)

Depth (inches)	Matrix Color (moist)	Matrix %	Redox Features Color (moist)	Redox %	Type[1]	Loc[2]	Texture	Remarks
0-8	10YR 3/3	100					SiL	
8-12	10YR 2/1	50						
	10YR 3/3	50					CL	

[1]Type: C=Concentration, D=Depletion, RM=Reduced Matrix, CS=Covered or Coated Sand Grains. [2]Location: PL=Pore Lining, M=Matrix.

Hydric Soil Indicators: (Applicable to all LRRs, unless otherwise noted.)

- ☐ Histosol (A1)
- ☐ Histic Epipedon (A2)
- ☐ Black Histic (A3)
- ☐ Hydrogen Sulfide (A4)
- ☐ Stratified Layers (A5) (**LRR F**)
- ☐ 1 cm Muck (A9) (**LRR F, G, H**)
- ☐ Depleted Below Dark Surface (A11)
- ☐ Thick Dark Surface (A12)
- ☐ Sandy Mucky Mineral (S1)
- ☐ 2.5 cm Mucky Peat or Peat (S2) (**LRR G, H**)
- ☐ 5 cm Mucky Peat or Peat (S3) (**LRR F**)
- ☐ Sandy Gleyed Matrix (S4)
- ☐ Sandy Redox (S5)
- ☐ Stripped Matrix (S6)
- ☐ Loamy Mucky Mineral (F1)
- ☐ Loamy Gleyed Matrix (F2)
- ☐ Depleted Matrix (F3)
- ☐ Redox Dark Surface (F6)
- ☐ Depleted Dark Surface (F7)
- ☐ Redox Depressions (F8)
- ☐ High Plains Depressions (F16) (**MLRA 72 & 73 of LRR H**)

Indicators for Problematic Hydric Soils[3]:

- ☐ 1 cm Muck (A9) (**LRR I, J**)
- ☐ Coast Prairie Redox (A16) (**LRR F, G, H**)
- ☐ Dark Surface (S7) (**LRR G**)
- ☐ High Plains Depressions (F16) (**LRR H outside of MLRA 72 & 73**)
- ☐ Reduced Vertic (F18)
- ☐ Red Parent Material (TF2)
- ☐ Very Shallow Dark Surface (TF12)
- ☐ Other (Explain in Remarks)

[3]Indicators of hydrophytic vegetation and wetland hydrology must be present, unless disturbed or problematic.

Restrictive Layer (if present):

Type: _____

Depth (inches): _____

Hydric Soil Present? Yes ☐ No ☒

Remarks:

HYDROLOGY

Wetland Hydrology Indicators:

Primary Indicators (minimum of one required; check all that apply)

- ☐ Surface Water (A1)
- ☐ High Water Table (A2)
- ☐ Saturation (A3)
- ☐ Water Marks (B1)
- ☐ Sediment Deposits (B2)
- ☐ Drift Deposits (B3)
- ☐ Algal Mat or Crust (B4)
- ☐ Iron Deposits (B5)
- ☐ Inundation Visible on Aerial Imagery (B7)
- ☐ Water-Stained Leaves (B9)
- ☐ Salt Crust (B11)
- ☐ Aquatic Invertebrates (B13)
- ☐ Hydrogen Sulfide Odor (C1)
- ☐ Dry-Season Water Table (C2)
- ☐ Oxidized Rhizospheres on Living Roots (C3) (**where not tilled**)
- ☐ Presence of Reduced Iron (C4)
- ☐ Thin Muck Surface (C7)
- ☐ Other (Explain in Remarks)

Secondary Indicators (minimum of two required)

- ☐ Surface Soil Cracks (B6)
- ☐ Sparsely Vegetated Concave Surface (B8)
- ☐ Drainage Patterns (B10)
- ☐ Oxidized Rhizospheres on Living Roots (C3) (**where tilled**)
- ☐ Crayfish Burrows (C8)
- ☐ Saturation Visible on Aerial Imagery (C9)
- ☐ Geomorphic Position (D2)
- ☐ FAC-Neutral Test (D5)
- ☐ Frost-Heave Hummocks (D7) (**LRR F**)

Field Observations:

Surface Water Present? Yes ☐ No ☒ Depth (inches): _____

Water Table Present? Yes ☐ No ☒ Depth (inches): _____

Saturation Present? (includes capillary fringe) Yes ☐ No ☒ Depth (inches): _____

Wetland Hydrology Present? Yes ☐ No ☒

Describe Recorded Data (stream gauge, monitoring well, aerial photos, previous inspections), if available:

Remarks:

3/W

KR

WETLAND DETERMINATION DATA FORM – Great Plains Region

Project/Site: Cenex City/County: Mountrail Sampling Date: 7/21/16

Applicant/Owner: Cenex State: ND Sampling Point: 31, 32W

Investigator(s): K. Rude, K. Hammond Section, Township, Range: 27, 155N 92W

Landform (hillslope, terrace, etc.): Basin Local relief (concave, convex, none): Concave Slope (%): 1

Subregion (LRR): F Lat: 48.212 Long: -102.356961 Datum: NAD 83

Soil Map Unit Name: Williams-Zahl Loams NWI classification: PEMA

Are climatic / hydrologic conditions on the site typical for this time of year? Yes [X] No [ ] (If no, explain in Remarks.)

Are Vegetation [X], Soil [ ], or Hydrology [ ] significantly disturbed? Farmed Are "Normal Circumstances" present? Yes [X] No [ ]

Are Vegetation [ ], Soil [ ], or Hydrology [ ] naturally problematic? N (If needed, explain any answers in Remarks.)

SUMMARY OF FINDINGS – Attach site map showing sampling point locations, transects, important features, etc.

Hydrophytic Vegetation Present?	Yes [ ]	No [X]	**Is the Sampled Area within a Wetland?** Yes [X] No [ ]
Hydric Soil Present?	Yes [X]	No [ ]	
Wetland Hydrology Present?	Yes [X]	No [ ]	

Remarks:

Associated with WL-32

VEGETATION – Use scientific names of plants.

Tree Stratum (Plot size: 30 ft radius)	Absolute % Cover	Dominant Species?	Indicator Status
1.			
2.			
3.			
4.			
	0	= Total Cover	
Sapling/Shrub Stratum (Plot size: 15 ft radius)			
1.			
2.			
3.			
4.			
5.			
	0	= Total Cover	
Herb Stratum (Plot size: 5 ft radius)			
1. Linum spp. (Flax)	20	Y	UPL
2. Typha spp.	5	Y	OBL
3.			
4.			
5.			
6.			
7.			
8.			
9.			
10.			
	25	= Total Cover	
Woody Vine Stratum (Plot size: 30 ft radius)			
1.			
2.			
	0	= Total Cover	

% Bare Ground in Herb Stratum 75

Dominance Test worksheet:

Number of Dominant Species That Are OBL, FACW, or FAC (excluding FAC−): _____ (A)

Total Number of Dominant Species Across All Strata: _____ (B)

Percent of Dominant Species That Are OBL, FACW, or FAC: _____ (A/B)

Prevalence Index worksheet:

Total % Cover of:		Multiply by:
OBL species		x 1 = 0
FACW species		x 2 = 0
FAC species		x 3 = 0
FACU species		x 4 = 0
UPL species		x 5 = 0
Column Totals:	0 (A)	0 (B)

Prevalence Index = B/A = NaN

Hydrophytic Vegetation Indicators:

- [ ] 1 - Rapid Test for Hydrophytic Vegetation
- [ ] 2 - Dominance Test is >50%
- [ ] 3 - Prevalence Index is ≤3.0[1]
- [ ] 4 - Morphological Adaptations[1] (Provide supporting data in Remarks or on a separate sheet)
- [X] Problematic Hydrophytic Vegetation[1] (Explain)

[1]Indicators of hydric soil and wetland hydrology must be present, unless disturbed or problematic.

Hydrophytic Vegetation Present? Yes [ ] No [X]

Remarks:

Problematic – Farmed Wetland

31W

SOIL

Sampling Point: 31 32W

Profile Description: (Describe to the depth needed to document the indicator or confirm the absence of indicators.)

Depth (inches)	Matrix Color (moist)	Matrix %	Redox Features Color (moist)	Redox %	Type[1]	Loc[2]	Texture	Remarks
0-8	10YR 2/1	98	10YR 4/4	2	C	PL	CL	
8-14	10YR 5/1	100					CL	

[1]Type: C=Concentration, D=Depletion, RM=Reduced Matrix, CS=Covered or Coated Sand Grains. [2]Location: PL=Pore Lining, M=Matrix.

Hydric Soil Indicators: (Applicable to all LRRs, unless otherwise noted.)

- ☐ Histosol (A1)
- ☐ Histic Epipedon (A2)
- ☐ Black Histic (A3)
- ☐ Hydrogen Sulfide (A4)
- ☐ Stratified Layers (A5) **(LRR F)**
- ☐ 1 cm Muck (A9) **(LRR F, G, H)**
- ☐ Depleted Below Dark Surface (A11)
- ☐ Thick Dark Surface (A12)
- ☐ Sandy Mucky Mineral (S1)
- ☐ 2.5 cm Mucky Peat or Peat (S2) **(LRR G, H)**
- ☐ 5 cm Mucky Peat or Peat (S3) **(LRR F)**
- ☐ Sandy Gleyed Matrix (S4)
- ☐ Sandy Redox (S5)
- ☐ Stripped Matrix (S6)
- ☐ Loamy Mucky Mineral (F1)
- ☐ Loamy Gleyed Matrix (F2)
- ☒ Depleted Matrix (F3)
- ☒ Redox Dark Surface (F6)
- ☐ Depleted Dark Surface (F7)
- ☐ Redox Depressions (F8)
- ☐ High Plains Depressions (F16) **(MLRA 72 & 73 of LRR H)**

Indicators for Problematic Hydric Soils[3]:

- ☐ 1 cm Muck (A9) **(LRR I, J)**
- ☐ Coast Prairie Redox (A16) **(LRR F, G, H)**
- ☐ Dark Surface (S7) **(LRR G)**
- ☐ High Plains Depressions (F16) **(LRR H outside of MLRA 72 & 73)**
- ☐ Reduced Vertic (F18)
- ☐ Red Parent Material (TF2)
- ☐ Very Shallow Dark Surface (TF12)
- ☐ Other (Explain in Remarks)

[3]Indicators of hydrophytic vegetation and wetland hydrology must be present, unless disturbed or problematic.

Restrictive Layer (if present):

Type: _____

Depth (inches): _____

Hydric Soil Present? Yes ☒ No ☐

Remarks:

HYDROLOGY

Wetland Hydrology Indicators:

Primary Indicators (minimum of one required; check all that apply)

- ☐ Surface Water (A1)
- ☐ High Water Table (A2)
- ☐ Saturation (A3)
- ☐ Water Marks (B1)
- ☐ Sediment Deposits (B2)
- ☐ Drift Deposits (B3)
- ☐ Algal Mat or Crust (B4)
- ☐ Iron Deposits (B5)
- ☐ Inundation Visible on Aerial Imagery (B7)
- ☐ Water-Stained Leaves (B9)
- ☒ Salt Crust (B11)
- ☐ Aquatic Invertebrates (B13)
- ☐ Hydrogen Sulfide Odor (C1)
- ☐ Dry-Season Water Table (C2)
- ☐ Oxidized Rhizospheres on Living Roots (C3) **(where not tilled)**
- ☐ Presence of Reduced Iron (C4)
- ☐ Thin Muck Surface (C7)
- ☐ Other (Explain in Remarks)

Secondary Indicators (minimum of two required)

- ☒ Surface Soil Cracks (B6)
- ☐ Sparsely Vegetated Concave Surface (B8)
- ☐ Drainage Patterns (B10)
- ☐ Oxidized Rhizospheres on Living Roots (C3) **(where tilled)**
- ☐ Crayfish Burrows (C8)
- ☐ Saturation Visible on Aerial Imagery (C9)
- ☒ Geomorphic Position (D2)
- ☒ FAC-Neutral Test (D5)
- ☐ Frost-Heave Hummocks (D7) **(LRR F)**

Field Observations:

Surface Water Present? Yes ☐ No ☒ Depth (inches): _____

Water Table Present? Yes ☐ No ☒ Depth (inches): _____

Saturation Present? (includes capillary fringe) Yes ☐ No ☒ Depth (inches): _____

Wetland Hydrology Present? Yes ☒ No ☐

Describe Recorded Data (stream gauge, monitoring well, aerial photos, previous inspections), if available:

Remarks:

31 UP

KR

WETLAND DETERMINATION DATA FORM – Great Plains Region

Project/Site: Conex City/County: Mountrail Sampling Date: 7/21/16

Applicant/Owner: Conex State: ND Sampling Point: 31, 32 UP

Investigator(s): K. Rude, K. Hammond Section, Township, Range: 27, 155N, 91W

Landform (hillslope, terrace, etc.): Hillslope Local relief (concave, convex, none): Convex Slope (%): 10

Subregion (LRR): F Lat: 48.211932 Long: -102.356752 Datum: NAD 83

Soil Map Unit Name: Williams-Zahl Loams NWI classification: Upland

Are climatic / hydrologic conditions on the site typical for this time of year? Yes [X] No [ ] (If no, explain in Remarks.)

Are Vegetation [ ], Soil [ ], or Hydrology [ ] significantly disturbed? N Are "Normal Circumstances" present? Yes [X] No [ ]

Are Vegetation [ ], Soil [ ], or Hydrology [ ] naturally problematic? N (If needed, explain any answers in Remarks.)

SUMMARY OF FINDINGS – Attach site map showing sampling point locations, transects, important features, etc.

Hydrophytic Vegetation Present?	Yes [ ]	No [X]	**Is the Sampled Area within a Wetland?** Yes [ ] No [X]
Hydric Soil Present?	Yes [ ]	No [X]	
Wetland Hydrology Present?	Yes [ ]	No [X]	

Remarks:

Associated with WL-32

VEGETATION – Use scientific names of plants.

Tree Stratum (Plot size: 30 ft radius)	Absolute % Cover	Dominant Species?	Indicator Status
1.			
2.			
3.			
4.			
	0 = Total Cover		

Sapling/Shrub Stratum (Plot size: 15 ft radius)			
1.			
2.			
3.			
4.			
5.			
	0 = Total Cover		

Herb Stratum (Plot size: 5 ft radius)			
1. Linum spp. (Flax)	100	Y	UPL
2.			
3.			
4.			
5.			
6.			
7.			
8.			
9.			
10.			
	100 = Total Cover		

Woody Vine Stratum (Plot size: 30 ft radius)			
1.			
2.			
	0 = Total Cover		

% Bare Ground in Herb Stratum 0

Dominance Test worksheet:

Number of Dominant Species That Are OBL, FACW, or FAC (excluding FAC−): _____ (A)

Total Number of Dominant Species Across All Strata: _____ (B)

Percent of Dominant Species That Are OBL, FACW, or FAC: _____ (A/B)

Prevalence Index worksheet:

Total % Cover of:		Multiply by:
OBL species		x 1 = 0
FACW species		x 2 = 0
FAC species		x 3 = 0
FACU species		x 4 = 0
UPL species		x 5 = 0
Column Totals:	0 (A)	0 (B)

Prevalence Index = B/A = NaN

Hydrophytic Vegetation Indicators:

- [ ] 1 - Rapid Test for Hydrophytic Vegetation
- [ ] 2 - Dominance Test is >50%
- [ ] 3 - Prevalence Index is ≤3.0[1]
- [ ] 4 - Morphological Adaptations[1] (Provide supporting data in Remarks or on a separate sheet)
- [ ] Problematic Hydrophytic Vegetation[1] (Explain)

[1]Indicators of hydric soil and wetland hydrology must be present, unless disturbed or problematic.

Hydrophytic Vegetation Present? Yes [ ] No [X]

Remarks:

31UP

SOIL

Sampling Point: 31, 32 UP

Profile Description: (Describe to the depth needed to document the indicator or confirm the absence of indicators.)

Depth (inches)	Matrix Color (moist)	Matrix %	Redox Features Color (moist)	Redox %	Type[1]	Loc[2]	Texture	Remarks
0-6	10YR 2/2	100					L	
6-12	10YR 2/3	50						
	10YR 4/2	50					CL	

[1]Type: C=Concentration, D=Depletion, RM=Reduced Matrix, CS=Covered or Coated Sand Grains. [2]Location: PL=Pore Lining, M=Matrix.

Hydric Soil Indicators: (Applicable to all LRRs, unless otherwise noted.)

- ☐ Histosol (A1)
- ☐ Histic Epipedon (A2)
- ☐ Black Histic (A3)
- ☐ Hydrogen Sulfide (A4)
- ☐ Stratified Layers (A5) **(LRR F)**
- ☐ 1 cm Muck (A9) **(LRR F, G, H)**
- ☐ Depleted Below Dark Surface (A11)
- ☐ Thick Dark Surface (A12)
- ☐ Sandy Mucky Mineral (S1)
- ☐ 2.5 cm Mucky Peat or Peat (S2) **(LRR G, H)**
- ☐ 5 cm Mucky Peat or Peat (S3) **(LRR F)**
- ☐ Sandy Gleyed Matrix (S4)
- ☐ Sandy Redox (S5)
- ☐ Stripped Matrix (S6)
- ☐ Loamy Mucky Mineral (F1)
- ☐ Loamy Gleyed Matrix (F2)
- ☐ Depleted Matrix (F3)
- ☐ Redox Dark Surface (F6)
- ☐ Depleted Dark Surface (F7)
- ☐ Redox Depressions (F8)
- ☐ High Plains Depressions (F16) **(MLRA 72 & 73 of LRR H)**

Indicators for Problematic Hydric Soils[3]:

- ☐ 1 cm Muck (A9) **(LRR I, J)**
- ☐ Coast Prairie Redox (A16) **(LRR F, G, H)**
- ☐ Dark Surface (S7) **(LRR G)**
- ☐ High Plains Depressions (F16) **(LRR H outside of MLRA 72 & 73)**
- ☐ Reduced Vertic (F18)
- ☐ Red Parent Material (TF2)
- ☐ Very Shallow Dark Surface (TF12)
- ☐ Other (Explain in Remarks)

[3]Indicators of hydrophytic vegetation and wetland hydrology must be present, unless disturbed or problematic.

Restrictive Layer (if present):

Type: _____

Depth (inches): _____

Hydric Soil Present? Yes ☐ No ☒

Remarks:

HYDROLOGY

Wetland Hydrology Indicators:

Primary Indicators (minimum of one required; check all that apply)

- ☐ Surface Water (A1)
- ☐ High Water Table (A2)
- ☐ Saturation (A3)
- ☐ Water Marks (B1)
- ☐ Sediment Deposits (B2)
- ☐ Drift Deposits (B3)
- ☐ Algal Mat or Crust (B4)
- ☐ Iron Deposits (B5)
- ☐ Inundation Visible on Aerial Imagery (B7)
- ☐ Water-Stained Leaves (B9)
- ☐ Salt Crust (B11)
- ☐ Aquatic Invertebrates (B13)
- ☐ Hydrogen Sulfide Odor (C1)
- ☐ Dry-Season Water Table (C2)
- ☐ Oxidized Rhizospheres on Living Roots (C3) **(where not tilled)**
- ☐ Presence of Reduced Iron (C4)
- ☐ Thin Muck Surface (C7)
- ☐ Other (Explain in Remarks)

Secondary Indicators (minimum of two required)

- ☐ Surface Soil Cracks (B6)
- ☐ Sparsely Vegetated Concave Surface (B8)
- ☐ Drainage Patterns (B10)
- ☐ Oxidized Rhizospheres on Living Roots (C3) **(where tilled)**
- ☐ Crayfish Burrows (C8)
- ☐ Saturation Visible on Aerial Imagery (C9)
- ☐ Geomorphic Position (D2)
- ☐ FAC-Neutral Test (D5)
- ☐ Frost-Heave Hummocks (D7) **(LRR F)**

Field Observations:

Surface Water Present? Yes ☐ No ☒ Depth (inches): _____

Water Table Present? Yes ☐ No ☒ Depth (inches): _____

Saturation Present? (includes capillary fringe) Yes ☐ No ☒ Depth (inches): _____

Wetland Hydrology Present? Yes ☐ No ☒

Describe Recorded Data (stream gauge, monitoring well, aerial photos, previous inspections), if available:

Remarks:

33W

KR

WETLAND DETERMINATION DATA FORM – Great Plains Region

Project/Site: Cenex City/County: Mountrail Sampling Date: 7/25/16

Applicant/Owner: Cenex State: ND Sampling Point: 33, 34, 35, 38, 40, 41

Investigator(s): K. Rudy, R. Scott Section, Township, Range: 35, 155N, 91W

Landform (hillslope, terrace, etc.): Basin Local relief (concave, convex, none): Concave Slope (%): 1%

Subregion (LRR): F Lat: 48.2109240 Long: -102.3475151 Datum: NAD83

Soil Map Unit Name: Parnell silty clay loam NWI classification: PEMC

Are climatic / hydrologic conditions on the site typical for this time of year? Yes X No ____ (If no, explain in Remarks.)

Are Vegetation ____, Soil ____, or Hydrology ____ significantly disturbed? No Are "Normal Circumstances" present? Yes X No ____

Are Vegetation ____, Soil ____, or Hydrology ____ naturally problematic? No (If needed, explain any answers in Remarks.)

SUMMARY OF FINDINGS – Attach site map showing sampling point locations, transects, important features, etc.

Hydrophytic Vegetation Present?	Yes X	No ____	**Is the Sampled Area within a Wetland?** Yes X No ____
Hydric Soil Present?	Yes X	No ____	
Wetland Hydrology Present?	Yes X	No ____	

Remarks: Photo 106-0543 E
Associated with WL-34, 35, 38

VEGETATION – Use scientific names of plants.

Tree Stratum (Plot size: ____)	Absolute % Cover	Dominant Species?	Indicator Status
1.			
2.			
3.			
4.			
	____ = Total Cover		
Sapling/Shrub Stratum (Plot size: ____)			
1.			
2.			
3.			
4.			
5.			
	____ = Total Cover		
Herb Stratum (Plot size: ____)			
1. Typha X glauca	45	Y	OBL
2. Spartina pectinata	35	Y	FACW
3. Eleocharis erythropoda	15	N	OBL
4. Cirsium arvense	5	N	FACU
5.			
6.			
7.			
8.			
9.			
10.			
	100 = Total Cover		
Woody Vine Stratum (Plot size: ____)			
1.			
2.			
	____ = Total Cover		

% Bare Ground in Herb Stratum 0

Dominance Test worksheet:

Number of Dominant Species That Are OBL, FACW, or FAC (excluding FAC−): ____ (A)

Total Number of Dominant Species Across All Strata: ____ (B)

Percent of Dominant Species That Are OBL, FACW, or FAC: ____ (A/B)

Prevalence Index worksheet:

Total % Cover of:	Multiply by:
OBL species ____	x 1 = ____
FACW species ____	x 2 = ____
FAC species ____	x 3 = ____
FACU species ____	x 4 = ____
UPL species ____	x 5 = ____
Column Totals: ____ (A)	____ (B)

Prevalence Index = B/A = ____

Hydrophytic Vegetation Indicators:

X 1 - Rapid Test for Hydrophytic Vegetation

__ 2 - Dominance Test is >50%

__ 3 - Prevalence Index is ≤3.0[1]

__ 4 - Morphological Adaptations[1] (Provide supporting data in Remarks or on a separate sheet)

__ Problematic Hydrophytic Vegetation[1] (Explain)

[1]Indicators of hydric soil and wetland hydrology must be present, unless disturbed or problematic.

Hydrophytic Vegetation Present? Yes X No ____

Remarks:

334

SOIL

Sampling Point: 33, 34, 35, 38, 40, 41

Profile Description: (Describe to the depth needed to document the indicator or confirm the absence of indicators.)

Depth (inches)	Matrix Color (moist)	Matrix %	Redox Features Color (moist)	Redox %	Type[1]	Loc[2]	Texture	Remarks
0-4	10YR 2/1	100					SiL	
4-16	Gley 1 3/1	60					SiL	
	10YR 2/1	40					SiL	

[1]Type: C=Concentration, D=Depletion, RM=Reduced Matrix, CS=Covered or Coated Sand Grains. [2]Location: PL=Pore Lining, M=Matrix.

Hydric Soil Indicators: (Applicable to all LRRs, unless otherwise noted.)

- ___ Histosol (A1)
- ___ Histic Epipedon (A2)
- ___ Black Histic (A3)
- ___ Hydrogen Sulfide (A4)
- ___ Stratified Layers (A5) (**LRR F**)
- ___ 1 cm Muck (A9) (**LRR F, G, H**)
- ___ Depleted Below Dark Surface (A11)
- ___ Thick Dark Surface (A12)
- ___ Sandy Mucky Mineral (S1)
- ___ 2.5 cm Mucky Peat or Peat (S2) (**LRR G, H**)
- ___ 5 cm Mucky Peat or Peat (S3) (**LRR F**)
- ___ Sandy Gleyed Matrix (S4)
- ___ Sandy Redox (S5)
- ___ Stripped Matrix (S6)
- ___ Loamy Mucky Mineral (F1)
- X Loamy Gleyed Matrix (F2)
- ___ Depleted Matrix (F3)
- ___ Redox Dark Surface (F6)
- ___ Depleted Dark Surface (F7)
- ___ Redox Depressions (F8)
- ___ High Plains Depressions (F16) (**MLRA 72 & 73 of LRR H**)

Indicators for Problematic Hydric Soils[3]:

- ___ 1 cm Muck (A9) (**LRR I, J**)
- ___ Coast Prairie Redox (A16) (**LRR F, G, H**)
- ___ Dark Surface (S7) (**LRR G**)
- ___ High Plains Depressions (F16) (**LRR H outside of MLRA 72 & 73**)
- ___ Reduced Vertic (F18)
- ___ Red Parent Material (TF2)
- ___ Very Shallow Dark Surface (TF12)
- ___ Other (Explain in Remarks)

[3]Indicators of hydrophytic vegetation and wetland hydrology must be present, unless disturbed or problematic.

Restrictive Layer (if present):

Type: _____

Depth (inches): _____

Hydric Soil Present? Yes X No ___

Remarks:

HYDROLOGY

Wetland Hydrology Indicators:

Primary Indicators (minimum of one required; check all that apply)

- ___ Surface Water (A1)
- ___ High Water Table (A2)
- ___ Saturation (A3)
- ___ Water Marks (B1)
- ___ Sediment Deposits (B2)
- ___ Drift Deposits (B3)
- ___ Algal Mat or Crust (B4)
- ___ Iron Deposits (B5)
- ___ Inundation Visible on Aerial Imagery (B7)
- ___ Water-Stained Leaves (B9)
- ___ Salt Crust (B11)
- ___ Aquatic Invertebrates (B13)
- ___ Hydrogen Sulfide Odor (C1)
- ___ Dry-Season Water Table (C2)
- ___ Oxidized Rhizospheres on Living Roots (C3) (**where not tilled**)
- ___ Presence of Reduced Iron (C4)
- ___ Thin Muck Surface (C7)
- ___ Other (Explain in Remarks)

Secondary Indicators (minimum of two required)

- ___ Surface Soil Cracks (B6)
- ___ Sparsely Vegetated Concave Surface (B8)
- ___ Drainage Patterns (B10)
- ___ Oxidized Rhizospheres on Living Roots (C3) (**where tilled**)
- ___ Crayfish Burrows (C8)
- + Saturation Visible on Aerial Imagery (C9)
- X Geomorphic Position (D2)
- X FAC-Neutral Test (D5)
- ___ Frost-Heave Hummocks (D7) (**LRR F**)

Field Observations:

Surface Water Present? Yes ___ No X Depth (inches): _____

Water Table Present? Yes ___ No X Depth (inches): _____

Saturation Present? (includes capillary fringe) Yes ___ No X Depth (inches): _____

Wetland Hydrology Present? Yes X No ___

Describe Recorded Data (stream gauge, monitoring well, aerial photos, previous inspections), if available:

Remarks:

33UP

KR

WETLAND DETERMINATION DATA FORM – Great Plains Region

Project/Site: Cenex City/County: Mountrail Sampling Date: 7/25/16

Applicant/Owner: Cenex State: ND Sampling Point: 33, 34, 35, 38, 40, 41

Investigator(s): K. Rude, R. Scott Section, Township, Range: 35, 155N, 91W

Landform (hillslope, terrace, etc.): Hillslope Local relief (concave, convex, none): Convex Slope (%): 7%

Subregion (LRR): F Lat: 48.21097959 Long: -102.3473151 Datum: NAD 83

Soil Map Unit Name: Parnell silty clay loam NWI classification: Upland

Are climatic / hydrologic conditions on the site typical for this time of year? Yes [X] No [ ] (If no, explain in Remarks.)

Are Vegetation [ ], Soil [ ], or Hydrology [ ] significantly disturbed? N Are "Normal Circumstances" present? Yes [X] No [ ]

Are Vegetation [ ], Soil [ ], or Hydrology [ ] naturally problematic? N (If needed, explain any answers in Remarks.)

SUMMARY OF FINDINGS – Attach site map showing sampling point locations, transects, important features, etc.

Hydrophytic Vegetation Present?	Yes [ ]	No [X]	**Is the Sampled Area within a Wetland?** Yes [ ] No [X]
Hydric Soil Present?	Yes [ ]	No [X]	
Wetland Hydrology Present?	Yes [ ]	No [X]	

Remarks:

Associated with WL-34 & 35 & 38, 40, 41

VEGETATION – Use scientific names of plants.

Tree Stratum (Plot size: 30 ft radius)	Absolute % Cover	Dominant Species?	Indicator Status
1.			
2.			
3.			
4.			
	0 = Total Cover		

Sapling/Shrub Stratum (Plot size: 15 ft radius)			
1.			
2.			
3.			
4.			
5.			
	0 = Total Cover		

Herb Stratum (Plot size: 5 ft radius)			
1. Bromus inermis	75	Y	UPL
2. Lactuca pulchella	15	N	UPL
3. Cylindrocarpa lapidata	10	N	FACU
4.			
5.			
6.			
7.			
8.			
9.			
10.			
	100 = Total Cover		

Woody Vine Stratum (Plot size: 30 ft radius)			
1.			
2.			
	0 = Total Cover		

% Bare Ground in Herb Stratum 0

Dominance Test worksheet:

Number of Dominant Species That Are OBL, FACW, or FAC (excluding FAC−): _____ (A)

Total Number of Dominant Species Across All Strata: _____ (B)

Percent of Dominant Species That Are OBL, FACW, or FAC: _____ (A/B)

Prevalence Index worksheet:

Total % Cover of:		Multiply by:
OBL species		x 1 = 0
FACW species		x 2 = 0
FAC species		x 3 = 0
FACU species		x 4 = 0
UPL species		x 5 = 0
Column Totals:	0 (A)	0 (B)

Prevalence Index = B/A = NaN

Hydrophytic Vegetation Indicators:

- [ ] 1 - Rapid Test for Hydrophytic Vegetation
- [ ] 2 - Dominance Test is >50%
- [ ] 3 - Prevalence Index is ≤3.0[1]
- [ ] 4 - Morphological Adaptations[1] (Provide supporting data in Remarks or on a separate sheet)
- [ ] Problematic Hydrophytic Vegetation[1] (Explain)

[1]Indicators of hydric soil and wetland hydrology must be present, unless disturbed or problematic.

Hydrophytic Vegetation Present? Yes [ ] No [X]

Remarks:

334P

SOIL

Sampling Point: 33,34,35,38,40,41

Profile Description: (Describe to the depth needed to document the indicator or confirm the absence of indicators.)

Depth (inches)	Matrix Color (moist)	Matrix %	Redox Features Color (moist)	Redox %	Type[1]	Loc[2]	Texture	Remarks
0-14	10YR 4/1	100					L	

[1]Type: C=Concentration, D=Depletion, RM=Reduced Matrix, CS=Covered or Coated Sand Grains. [2]Location: PL=Pore Lining, M=Matrix.

Hydric Soil Indicators: (Applicable to all LRRs, unless otherwise noted.)

- ☐ Histosol (A1)
- ☐ Histic Epipedon (A2)
- ☐ Black Histic (A3)
- ☐ Hydrogen Sulfide (A4)
- ☐ Stratified Layers (A5) **(LRR F)**
- ☐ 1 cm Muck (A9) **(LRR F, G, H)**
- ☐ Depleted Below Dark Surface (A11)
- ☐ Thick Dark Surface (A12)
- ☐ Sandy Mucky Mineral (S1)
- ☐ 2.5 cm Mucky Peat or Peat (S2) **(LRR G, H)**
- ☐ 5 cm Mucky Peat or Peat (S3) **(LRR F)**
- ☐ Sandy Gleyed Matrix (S4)
- ☐ Sandy Redox (S5)
- ☐ Stripped Matrix (S6)
- ☐ Loamy Mucky Mineral (F1)
- ☐ Loamy Gleyed Matrix (F2)
- ☐ Depleted Matrix (F3)
- ☐ Redox Dark Surface (F6)
- ☐ Depleted Dark Surface (F7)
- ☐ Redox Depressions (F8)
- ☐ High Plains Depressions (F16) **(MLRA 72 & 73 of LRR H)**

Indicators for Problematic Hydric Soils[3]:

- ☐ 1 cm Muck (A9) **(LRR I, J)**
- ☐ Coast Prairie Redox (A16) **(LRR F, G, H)**
- ☐ Dark Surface (S7) **(LRR G)**
- ☐ High Plains Depressions (F16) **(LRR H outside of MLRA 72 & 73)**
- ☐ Reduced Vertic (F18)
- ☐ Red Parent Material (TF2)
- ☐ Very Shallow Dark Surface (TF12)
- ☐ Other (Explain in Remarks)

[3]Indicators of hydrophytic vegetation and wetland hydrology must be present, unless disturbed or problematic.

Restrictive Layer (if present):

Type: _____

Depth (inches): _____

Hydric Soil Present? Yes ☐ No ☒

Remarks:

HYDROLOGY

Wetland Hydrology Indicators:

Primary Indicators (minimum of one required; check all that apply)

- ☐ Surface Water (A1)
- ☐ High Water Table (A2)
- ☐ Saturation (A3)
- ☐ Water Marks (B1)
- ☐ Sediment Deposits (B2)
- ☐ Drift Deposits (B3)
- ☐ Algal Mat or Crust (B4)
- ☐ Iron Deposits (B5)
- ☐ Inundation Visible on Aerial Imagery (B7)
- ☐ Water-Stained Leaves (B9)
- ☐ Salt Crust (B11)
- ☐ Aquatic Invertebrates (B13)
- ☐ Hydrogen Sulfide Odor (C1)
- ☐ Dry-Season Water Table (C2)
- ☐ Oxidized Rhizospheres on Living Roots (C3) **(where not tilled)**
- ☐ Presence of Reduced Iron (C4)
- ☐ Thin Muck Surface (C7)
- ☐ Other (Explain in Remarks)

Secondary Indicators (minimum of two required)

- ☐ Surface Soil Cracks (B6)
- ☐ Sparsely Vegetated Concave Surface (B8)
- ☐ Drainage Patterns (B10)
- ☐ Oxidized Rhizospheres on Living Roots (C3) **(where tilled)**
- ☐ Crayfish Burrows (C8)
- ☐ Saturation Visible on Aerial Imagery (C9)
- ☐ Geomorphic Position (D2)
- ☐ FAC-Neutral Test (D5)
- ☐ Frost-Heave Hummocks (D7) **(LRR F)**

Field Observations:

Surface Water Present? Yes ☐ No ☒ Depth (inches): _____

Water Table Present? Yes ☐ No ☒ Depth (inches): _____

Saturation Present? (includes capillary fringe) Yes ☐ No ☒ Depth (inches): _____

Wetland Hydrology Present? Yes ☐ No ☒

Describe Recorded Data (stream gauge, monitoring well, aerial photos, previous inspections), if available:

Remarks:

36W

KR

WETLAND DETERMINATION DATA FORM – Great Plains Region

Project/Site: Cenex City/County: Mountrail Sampling Date: 7/25/16

Applicant/Owner: Cenex State: ND Sampling Point: 36, 37, 38W

Investigator(s): Rude, Scott Section, Township, Range: 28, 155N, 90W

Landform (hillslope, terrace, etc.): Basin Local relief (concave, convex, none): Concave Slope (%): 1%

Subregion (LRR): F Lat: 48.225396 Long: -102.264884 Datum: NAD83

Soil Map Unit Name: Zahl-Williams-Bowbells loams NWI classification: PEMA

Are climatic / hydrologic conditions on the site typical for this time of year? Yes X No _____ (If no, explain in Remarks.)

Are Vegetation _____, Soil _____, or Hydrology _____ significantly disturbed? No Are "Normal Circumstances" present? Yes X No _____

Are Vegetation _____, Soil _____, or Hydrology _____ naturally problematic? No (If needed, explain any answers in Remarks.)

SUMMARY OF FINDINGS – Attach site map showing sampling point locations, transects, important features, etc.

Hydrophytic Vegetation Present?	Yes X	No _____	**Is the Sampled Area within a Wetland?** Yes X No _____
Hydric Soil Present?	Yes X	No _____	
Wetland Hydrology Present?	Yes X	No _____	

Remarks: Photo 106-0546E
Associated with WL-37d38

VEGETATION – Use scientific names of plants.

Tree Stratum (Plot size: _____)	Absolute % Cover	Dominant Species?	Indicator Status
1.			
2.			
3.			
4.			
	_____ = Total Cover		

Sapling/Shrub Stratum (Plot size: _____)	Absolute % Cover	Dominant Species?	Indicator Status
1.			
2.			
3.			
4.			
5.			
	_____ = Total Cover		

Herb Stratum (Plot size: _____)	Absolute % Cover	Dominant Species?	Indicator Status
1. Echinochloa muricata	85	Y	FACW
2. Amaranthus retroflexus	10	N	FACU
3.			
4.			
5.			
6.			
7.			
8.			
9.			
10.			
	95 = Total Cover		

Woody Vine Stratum (Plot size: _____)	Absolute % Cover	Dominant Species?	Indicator Status
1.			
2.			
	_____ = Total Cover		

% Bare Ground in Herb Stratum 5

Dominance Test worksheet:

Number of Dominant Species That Are OBL, FACW, or FAC (excluding FAC−): _____ (A)

Total Number of Dominant Species Across All Strata: _____ (B)

Percent of Dominant Species That Are OBL, FACW, or FAC: _____ (A/B)

Prevalence Index worksheet:

Total % Cover of:		Multiply by:
OBL species	_____	x 1 = _____
FACW species	_____	x 2 = _____
FAC species	_____	x 3 = _____
FACU species	_____	x 4 = _____
UPL species	_____	x 5 = _____
Column Totals:	_____ (A)	_____ (B)

Prevalence Index = B/A = _____

Hydrophytic Vegetation Indicators:

X 1 - Rapid Test for Hydrophytic Vegetation

___ 2 - Dominance Test is >50%

___ 3 - Prevalence Index is ≤3.0[1]

___ 4 - Morphological Adaptations[1] (Provide supporting data in Remarks or on a separate sheet)

___ Problematic Hydrophytic Vegetation[1] (Explain)

[1]Indicators of hydric soil and wetland hydrology must be present, unless disturbed or problematic.

Hydrophytic Vegetation Present? Yes X No _____

Remarks:

36W

SOIL

Sampling Point: 36, 37, 38W

Profile Description: (Describe to the depth needed to document the indicator or confirm the absence of indicators.)

Depth (inches)	Matrix Color (moist)	Matrix %	Redox Features Color (moist)	Redox %	Type[1]	Loc[2]	Texture	Remarks
0-10	10YR 2/1							
10-16	10YR 4/1	97	10YR 4/6	3	C	PL	Si L	

[1]Type: C=Concentration, D=Depletion, RM=Reduced Matrix, CS=Covered or Coated Sand Grains. [2]Location: PL=Pore Lining, M=Matrix.

Hydric Soil Indicators: (Applicable to all LRRs, unless otherwise noted.)

- ___ Histosol (A1)
- ___ Histic Epipedon (A2)
- ___ Black Histic (A3)
- ___ Hydrogen Sulfide (A4)
- ___ Stratified Layers (A5) (**LRR F**)
- ___ 1 cm Muck (A9) (**LRR F, G, H**)
- X Depleted Below Dark Surface (A11)
- ___ Thick Dark Surface (A12)
- ___ Sandy Mucky Mineral (S1)
- ___ 2.5 cm Mucky Peat or Peat (S2) (**LRR G, H**)
- ___ 5 cm Mucky Peat or Peat (S3) (**LRR F**)
- ___ Sandy Gleyed Matrix (S4)
- ___ Sandy Redox (S5)
- ___ Stripped Matrix (S6)
- ___ Loamy Mucky Mineral (F1)
- ___ Loamy Gleyed Matrix (F2)
- ___ Depleted Matrix (F3)
- ___ Redox Dark Surface (F6)
- ___ Depleted Dark Surface (F7)
- ___ Redox Depressions (F8)
- ___ High Plains Depressions (F16) (**MLRA 72 & 73 of LRR H**)

Indicators for Problematic Hydric Soils[3]:

- ___ 1 cm Muck (A9) (**LRR I, J**)
- ___ Coast Prairie Redox (A16) (**LRR F, G, H**)
- ___ Dark Surface (S7) (**LRR G**)
- ___ High Plains Depressions (F16) (**LRR H outside of MLRA 72 & 73**)
- ___ Reduced Vertic (F18)
- ___ Red Parent Material (TF2)
- ___ Very Shallow Dark Surface (TF12)
- ___ Other (Explain in Remarks)

[3]Indicators of hydrophytic vegetation and wetland hydrology must be present, unless disturbed or problematic.

Restrictive Layer (if present):

Type: ___

Depth (inches): ___

Hydric Soil Present? Yes X No ___

Remarks:

HYDROLOGY

Wetland Hydrology Indicators:

Primary Indicators (minimum of one required; check all that apply)

- ___ Surface Water (A1)
- ___ High Water Table (A2)
- ___ Saturation (A3)
- ___ Water Marks (B1)
- ___ Sediment Deposits (B2)
- ___ Drift Deposits (B3)
- ___ Algal Mat or Crust (B4)
- ___ Iron Deposits (B5)
- ___ Inundation Visible on Aerial Imagery (B7)
- ___ Water-Stained Leaves (B9)
- ___ Salt Crust (B11)
- ___ Aquatic Invertebrates (B13)
- ___ Hydrogen Sulfide Odor (C1)
- ___ Dry-Season Water Table (C2)
- ___ Oxidized Rhizospheres on Living Roots (C3) (**where not tilled**)
- ___ Presence of Reduced Iron (C4)
- ___ Thin Muck Surface (C7)
- ___ Other (Explain in Remarks)

Secondary Indicators (minimum of two required)

- X Surface Soil Cracks (B6)
- ___ Sparsely Vegetated Concave Surface (B8)
- ___ Drainage Patterns (B10)
- ___ Oxidized Rhizospheres on Living Roots (C3) (**where tilled**)
- ___ Crayfish Burrows (C8)
- X Saturation Visible on Aerial Imagery (C9)
- X Geomorphic Position (D2)
- ___ FAC-Neutral Test (D5)
- ___ Frost-Heave Hummocks (D7) (**LRR F**)

Field Observations:

Surface Water Present? Yes ___ No X Depth (inches): ___

Water Table Present? Yes ___ No X Depth (inches): ___

Saturation Present? (includes capillary fringe) Yes ___ No X Depth (inches): ___

Wetland Hydrology Present? Yes X No ___

Describe Recorded Data (stream gauge, monitoring well, aerial photos, previous inspections), if available:

Remarks:

36 UP

KR

WETLAND DETERMINATION DATA FORM – Great Plains Region

Project/Site: Cenex City/County: Mountrail Sampling Date: 7/25/16

Applicant/Owner: Cenex State: ND Sampling Point: 36, 37, 38 UP

Investigator(s): K. Rude, R. Scott Section, Township, Range: 28, 155N, 90W

Landform (hillslope, terrace, etc.): Hillslope Local relief (concave, convex, none): Slope (%): 3%

Subregion (LRR): F Lat: 48.2236011 Long: -102.2649979 Datum: NAD 83

Soil Map Unit Name: Zahl-Williams-Bowbells loams NWI classification: Upland

Are climatic / hydrologic conditions on the site typical for this time of year? Yes [X] No [ ] (If no, explain in Remarks.)

Are Vegetation [ ], Soil [ ], or Hydrology [ ] significantly disturbed? N Are "Normal Circumstances" present? Yes [X] No [ ]

Are Vegetation [ ], Soil [ ], or Hydrology [ ] naturally problematic? N (If needed, explain any answers in Remarks.)

SUMMARY OF FINDINGS – Attach site map showing sampling point locations, transects, important features, etc.

Hydrophytic Vegetation Present?	Yes [ ]	No [X]	**Is the Sampled Area within a Wetland?** Yes [ ] No [X]
Hydric Soil Present?	Yes [ ]	No [X]	
Wetland Hydrology Present?	Yes [ ]	No [X]	

Remarks:

Associated with WL-37&38

VEGETATION – Use scientific names of plants.

Tree Stratum (Plot size: 30 ft radius)	Absolute % Cover	Dominant Species?	Indicator Status
1.			
2.			
3.			
4.			
	0 = Total Cover		
Sapling/Shrub Stratum (Plot size: 15 ft radius)			
1.			
2.			
3.			
4.			
5.			
	0 = Total Cover		
Herb Stratum (Plot size: 5 ft radius)			
1. Brassica spp. (Field Canola)	100	Y	UPL
2.			
3.			
4.			
5.			
6.			
7.			
8.			
9.			
10.			
	100 = Total Cover		
Woody Vine Stratum (Plot size: 30 ft radius)			
1.			
2.			
	0 = Total Cover		

% Bare Ground in Herb Stratum 0

Dominance Test worksheet:

Number of Dominant Species That Are OBL, FACW, or FAC (excluding FAC−): _____ (A)

Total Number of Dominant Species Across All Strata: _____ (B)

Percent of Dominant Species That Are OBL, FACW, or FAC: _____ (A/B)

Prevalence Index worksheet:

Total % Cover of:	Multiply by:
OBL species	x 1 = 0
FACW species	x 2 = 0
FAC species	x 3 = 0
FACU species	x 4 = 0
UPL species	x 5 = 0
Column Totals: 0 (A)	0 (B)

Prevalence Index = B/A = NaN

Hydrophytic Vegetation Indicators:

- [ ] 1 - Rapid Test for Hydrophytic Vegetation
- [ ] 2 - Dominance Test is >50%
- [ ] 3 - Prevalence Index is ≤3.0[1]
- [ ] 4 - Morphological Adaptations[1] (Provide supporting data in Remarks or on a separate sheet)
- [ ] Problematic Hydrophytic Vegetation[1] (Explain)

[1]Indicators of hydric soil and wetland hydrology must be present, unless disturbed or problematic.

Hydrophytic Vegetation Present? Yes [ ] No [X]

Remarks:

36UP

SOIL

Sampling Point: 36, 37, 38UP

Profile Description: (Describe to the depth needed to document the indicator or confirm the absence of indicators.)

Depth (inches)	Matrix Color (moist)	Matrix %	Redox Features Color (moist)	Redox %	Type[1]	Loc[2]	Texture	Remarks
0-6	10YR 2/2	100					SiL	
6-12	10YR 2/3	100					SiL	

[1]Type: C=Concentration, D=Depletion, RM=Reduced Matrix, CS=Covered or Coated Sand Grains. [2]Location: PL=Pore Lining, M=Matrix.

Hydric Soil Indicators: (Applicable to all LRRs, unless otherwise noted.)

- ☐ Histosol (A1)
- ☐ Histic Epipedon (A2)
- ☐ Black Histic (A3)
- ☐ Hydrogen Sulfide (A4)
- ☐ Stratified Layers (A5) **(LRR F)**
- ☐ 1 cm Muck (A9) **(LRR F, G, H)**
- ☐ Depleted Below Dark Surface (A11)
- ☐ Thick Dark Surface (A12)
- ☐ Sandy Mucky Mineral (S1)
- ☐ 2.5 cm Mucky Peat or Peat (S2) **(LRR G, H)**
- ☐ 5 cm Mucky Peat or Peat (S3) **(LRR F)**
- ☐ Sandy Gleyed Matrix (S4)
- ☐ Sandy Redox (S5)
- ☐ Stripped Matrix (S6)
- ☐ Loamy Mucky Mineral (F1)
- ☐ Loamy Gleyed Matrix (F2)
- ☐ Depleted Matrix (F3)
- ☐ Redox Dark Surface (F6)
- ☐ Depleted Dark Surface (F7)
- ☐ Redox Depressions (F8)
- ☐ High Plains Depressions (F16) **(MLRA 72 & 73 of LRR H)**

Indicators for Problematic Hydric Soils[3]:

- ☐ 1 cm Muck (A9) **(LRR I, J)**
- ☐ Coast Prairie Redox (A16) **(LRR F, G, H)**
- ☐ Dark Surface (S7) **(LRR G)**
- ☐ High Plains Depressions (F16) **(LRR H outside of MLRA 72 & 73)**
- ☐ Reduced Vertic (F18)
- ☐ Red Parent Material (TF2)
- ☐ Very Shallow Dark Surface (TF12)
- ☐ Other (Explain in Remarks)

[3]Indicators of hydrophytic vegetation and wetland hydrology must be present, unless disturbed or problematic.

Restrictive Layer (if present):

Type: _____

Depth (inches): _____

Hydric Soil Present? Yes ☐ No ☒

Remarks:

HYDROLOGY

Wetland Hydrology Indicators:

Primary Indicators (minimum of one required; check all that apply)

- ☐ Surface Water (A1)
- ☐ High Water Table (A2)
- ☐ Saturation (A3)
- ☐ Water Marks (B1)
- ☐ Sediment Deposits (B2)
- ☐ Drift Deposits (B3)
- ☐ Algal Mat or Crust (B4)
- ☐ Iron Deposits (B5)
- ☐ Inundation Visible on Aerial Imagery (B7)
- ☐ Water-Stained Leaves (B9)
- ☐ Salt Crust (B11)
- ☐ Aquatic Invertebrates (B13)
- ☐ Hydrogen Sulfide Odor (C1)
- ☐ Dry-Season Water Table (C2)
- ☐ Oxidized Rhizospheres on Living Roots (C3) **(where not tilled)**
- ☐ Presence of Reduced Iron (C4)
- ☐ Thin Muck Surface (C7)
- ☐ Other (Explain in Remarks)

Secondary Indicators (minimum of two required)

- ☐ Surface Soil Cracks (B6)
- ☐ Sparsely Vegetated Concave Surface (B8)
- ☐ Drainage Patterns (B10)
- ☐ Oxidized Rhizospheres on Living Roots (C3) **(where tilled)**
- ☐ Crayfish Burrows (C8)
- ☐ Saturation Visible on Aerial Imagery (C9)
- ☐ Geomorphic Position (D2)
- ☐ FAC-Neutral Test (D5)
- ☐ Frost-Heave Hummocks (D7) **(LRR F)**

Field Observations:

Surface Water Present? Yes ☐ No ☒ Depth (inches): _____

Water Table Present? Yes ☐ No ☒ Depth (inches): _____

Saturation Present? (includes capillary fringe) Yes ☐ No ☒ Depth (inches): _____

Wetland Hydrology Present? Yes ☐ No ☒

Describe Recorded Data (stream gauge, monitoring well, aerial photos, previous inspections), if available:

Remarks:

39W

KR

WETLAND DETERMINATION DATA FORM – Great Plains Region

Project/Site: Cenex City/County: Mountrail Sampling Date: 7/25/16

Applicant/Owner: Cenex State: ND Sampling Point: 39W

Investigator(s): Rude, Scott Section, Township, Range: 22, 155N, 90W

Landform (hillslope, terrace, etc.): Basin Local relief (concave, convex, none): Concave Slope (%): 0%

Subregion (LRR): F Lat: 48.2261219 Long: -102.2447744 Datum: NAD83

Soil Map Unit Name: Zahl-Williams-Bowbells loams NWI classification: PEM1A

Are climatic / hydrologic conditions on the site typical for this time of year? Yes X No ____ (If no, explain in Remarks.)

Are Vegetation ____, Soil ____, or Hydrology ____ significantly disturbed? No Are "Normal Circumstances" present? Yes X No ____

Are Vegetation ____, Soil ____, or Hydrology ____ naturally problematic? No (If needed, explain any answers in Remarks.)

SUMMARY OF FINDINGS – Attach site map showing sampling point locations, transects, important features, etc.

Hydrophytic Vegetation Present?	Yes X	No ____	**Is the Sampled Area within a Wetland?** Yes X No ____
Hydric Soil Present?	Yes X	No ____	
Wetland Hydrology Present?	Yes X	No ____	

Remarks: Photo - 106-0549NE

VEGETATION – Use scientific names of plants.

Tree Stratum (Plot size: ____)	Absolute % Cover	Dominant Species?	Indicator Status
1.			
2.			
3.			
4.			
	____ = Total Cover		

Sapling/Shrub Stratum (Plot size: ____)	Absolute % Cover	Dominant Species?	Indicator Status
1.			
2.			
3.			
4.			
5.			
	____ = Total Cover		

Herb Stratum (Plot size: ____)	Absolute % Cover	Dominant Species?	Indicator Status
1. Spartina pectinata	65	Y	FACW
2. Sonchus arvensis	15	N	FAC
3. Agrostis stolonifera	10	N	FACW
4. Cirsium arvense	10	N	FACU
5.			
6.			
7.			
8.			
9.			
10.			
	100 = Total Cover		

Woody Vine Stratum (Plot size: ____)	Absolute % Cover	Dominant Species?	Indicator Status
1.			
2.			
	____ = Total Cover		

% Bare Ground in Herb Stratum 0

Dominance Test worksheet:

Number of Dominant Species That Are OBL, FACW, or FAC (excluding FAC−): ____ (A)

Total Number of Dominant Species Across All Strata: ____ (B)

Percent of Dominant Species That Are OBL, FACW, or FAC: ____ (A/B)

Prevalence Index worksheet:

Total % Cover of:	Multiply by:
OBL species ____	x 1 = ____
FACW species ____	x 2 = ____
FAC species ____	x 3 = ____
FACU species ____	x 4 = ____
UPL species ____	x 5 = ____
Column Totals: ____ (A)	____ (B)

Prevalence Index = B/A = ____

Hydrophytic Vegetation Indicators:

X 1 - Rapid Test for Hydrophytic Vegetation

__ 2 - Dominance Test is >50%

__ 3 - Prevalence Index is ≤3.0[1]

__ 4 - Morphological Adaptations[1] (Provide supporting data in Remarks or on a separate sheet)

__ Problematic Hydrophytic Vegetation[1] (Explain)

[1]Indicators of hydric soil and wetland hydrology must be present, unless disturbed or problematic.

Hydrophytic Vegetation Present? Yes X No ____

Remarks:

39W

SOIL

Sampling Point: 39W

Profile Description: (Describe to the depth needed to document the indicator or confirm the absence of indicators.)

Depth (inches)	Matrix Color (moist)	Matrix %	Redox Features Color (moist)	Redox %	Type[1]	Loc[2]	Texture	Remarks
0-6	10YR 2/2	100					SiL	
6-16	10YR 4/2	95		5	C	M	SiL	

[1]Type: C=Concentration, D=Depletion, RM=Reduced Matrix, CS=Covered or Coated Sand Grains. [2]Location: PL=Pore Lining, M=Matrix.

Hydric Soil Indicators: (Applicable to all LRRs, unless otherwise noted.)

- ___ Histosol (A1)
- ___ Histic Epipedon (A2)
- ___ Black Histic (A3)
- ___ Hydrogen Sulfide (A4)
- ___ Stratified Layers (A5) (**LRR F**)
- ___ 1 cm Muck (A9) (**LRR F, G, H**)
- ___ Depleted Below Dark Surface (A11)
- ___ Thick Dark Surface (A12)
- ___ Sandy Mucky Mineral (S1)
- ___ 2.5 cm Mucky Peat or Peat (S2) (**LRR G, H**)
- ___ 5 cm Mucky Peat or Peat (S3) (**LRR F**)
- ___ Sandy Gleyed Matrix (S4)
- ___ Sandy Redox (S5)
- ___ Stripped Matrix (S6)
- ___ Loamy Mucky Mineral (F1)
- ___ Loamy Gleyed Matrix (F2)
- ___ Depleted Matrix (F3)
- X Redox Dark Surface (F6)
- ___ Depleted Dark Surface (F7)
- ___ Redox Depressions (F8)
- ___ High Plains Depressions (F16) (**MLRA 72 & 73 of LRR H**)

Indicators for Problematic Hydric Soils[3]:

- ___ 1 cm Muck (A9) (**LRR I, J**)
- ___ Coast Prairie Redox (A16) (**LRR F, G, H**)
- ___ Dark Surface (S7) (**LRR G**)
- ___ High Plains Depressions (F16) (**LRR H outside of MLRA 72 & 73**)
- ___ Reduced Vertic (F18)
- ___ Red Parent Material (TF2)
- ___ Very Shallow Dark Surface (TF12)
- ___ Other (Explain in Remarks)

[3]Indicators of hydrophytic vegetation and wetland hydrology must be present, unless disturbed or problematic.

Restrictive Layer (if present):

Type: ___

Depth (inches): ___

Hydric Soil Present? Yes X No ___

Remarks:

HYDROLOGY

Wetland Hydrology Indicators:

Primary Indicators (minimum of one required; check all that apply)

- ___ Surface Water (A1)
- ___ High Water Table (A2)
- ___ Saturation (A3)
- ___ Water Marks (B1)
- ___ Sediment Deposits (B2)
- ___ Drift Deposits (B3)
- ___ Algal Mat or Crust (B4)
- ___ Iron Deposits (B5)
- ___ Inundation Visible on Aerial Imagery (B7)
- ___ Water-Stained Leaves (B9)
- ___ Salt Crust (B11)
- ___ Aquatic Invertebrates (B13)
- ___ Hydrogen Sulfide Odor (C1)
- ___ Dry-Season Water Table (C2)
- ___ Oxidized Rhizospheres on Living Roots (C3) (**where not tilled**)
- ___ Presence of Reduced Iron (C4)
- ___ Thin Muck Surface (C7)
- ___ Other (Explain in Remarks)

Secondary Indicators (minimum of two required)

- ___ Surface Soil Cracks (B6)
- ___ Sparsely Vegetated Concave Surface (B8)
- ___ Drainage Patterns (B10)
- ___ Oxidized Rhizospheres on Living Roots (C3) (**where tilled**)
- ___ Crayfish Burrows (C8)
- X Saturation Visible on Aerial Imagery (C9)
- X Geomorphic Position (D2)
- ___ FAC-Neutral Test (D5)
- ___ Frost-Heave Hummocks (D7) (**LRR F**)

Field Observations:

Surface Water Present? Yes ___ No X Depth (inches): ___

Water Table Present? Yes ___ No X Depth (inches): ___

Saturation Present? (includes capillary fringe) Yes ___ No X Depth (inches): ___

Wetland Hydrology Present? Yes X No ___

Describe Recorded Data (stream gauge, monitoring well, aerial photos, previous inspections), if available:

Remarks:

39 UP

KR

WETLAND DETERMINATION DATA FORM – Great Plains Region

Project/Site: Cenex City/County: Mountrail Sampling Date: 7/25/16

Applicant/Owner: Cenex State: ND Sampling Point: 39UP

Investigator(s): B. Rude R. Scott Section, Township, Range: 22, 155N, 90W

Landform (hillslope, terrace, etc.): Hillslope Local relief (concave, convex, none): Convex Slope (%): 4%

Subregion (LRR): F Lat: 48.2267576 Long: -102.2448878 Datum: NAD 83

Soil Map Unit Name: Zahl-Williams-Bowbells loams NWI classification: Upland

Are climatic / hydrologic conditions on the site typical for this time of year? Yes [X] No [ ] (If no, explain in Remarks.)

Are Vegetation [ ], Soil [ ], or Hydrology [ ] significantly disturbed? N Are "Normal Circumstances" present? Yes [X] No [ ]

Are Vegetation [ ], Soil [ ], or Hydrology [ ] naturally problematic? N (If needed, explain any answers in Remarks.)

SUMMARY OF FINDINGS – Attach site map showing sampling point locations, transects, important features, etc.

Hydrophytic Vegetation Present?	Yes [ ]	No [X]
Hydric Soil Present?	Yes [ ]	No [X]
Wetland Hydrology Present?	Yes [ ]	No [X]

Is the Sampled Area within a Wetland? Yes [ ] No [X]

Remarks:

VEGETATION – Use scientific names of plants.

Tree Stratum (Plot size: 30 ft radius)	Absolute % Cover	Dominant Species?	Indicator Status
1.			
2.			
3.			
4.			
	0 = Total Cover		
Sapling/Shrub Stratum (Plot size: 15 ft radius)			
1.			
2.			
3.			
4.			
5.			
	0 = Total Cover		
Herb Stratum (Plot size: 5 ft radius)			
1. Bromus inermis	80	Y	UPL
2. Cirsium arvense	20	Y	FACU
3.			
4.			
5.			
6.			
7.			
8.			
9.			
10.			
	100 = Total Cover		
Woody Vine Stratum (Plot size: 30 ft radius)			
1.			
2.			
	0 = Total Cover		

% Bare Ground in Herb Stratum 0

Dominance Test worksheet:

Number of Dominant Species That Are OBL, FACW, or FAC (excluding FAC−): _____ (A)

Total Number of Dominant Species Across All Strata: _____ (B)

Percent of Dominant Species That Are OBL, FACW, or FAC: _____ (A/B)

Prevalence Index worksheet:

Total % Cover of:		Multiply by:
OBL species		x 1 = 0
FACW species		x 2 = 0
FAC species		x 3 = 0
FACU species		x 4 = 0
UPL species		x 5 = 0
Column Totals:	0 (A)	0 (B)

Prevalence Index = B/A = NaN

Hydrophytic Vegetation Indicators:

- [ ] 1 - Rapid Test for Hydrophytic Vegetation
- [ ] 2 - Dominance Test is >50%
- [ ] 3 - Prevalence Index is ≤3.0[1]
- [ ] 4 - Morphological Adaptations[1] (Provide supporting data in Remarks or on a separate sheet)
- [ ] Problematic Hydrophytic Vegetation[1] (Explain)

[1]Indicators of hydric soil and wetland hydrology must be present, unless disturbed or problematic.

Hydrophytic Vegetation Present? Yes [ ] No [X]

Remarks:

39 UP

SOIL

Sampling Point: 39UP

Profile Description: (Describe to the depth needed to document the indicator or confirm the absence of indicators.)

Depth (inches)	Matrix Color (moist)	Matrix %	Redox Features Color (moist)	Redox %	Type[1]	Loc[2]	Texture	Remarks
0-6	10YR 2/2	100					SCL	
6-14	10YR 3/3	100					SCL	

[1]Type: C=Concentration, D=Depletion, RM=Reduced Matrix, CS=Covered or Coated Sand Grains. [2]Location: PL=Pore Lining, M=Matrix.

Hydric Soil Indicators: (Applicable to all LRRs, unless otherwise noted.)

- ☐ Histosol (A1)
- ☐ Histic Epipedon (A2)
- ☐ Black Histic (A3)
- ☐ Hydrogen Sulfide (A4)
- ☐ Stratified Layers (A5) (**LRR F**)
- ☐ 1 cm Muck (A9) (**LRR F, G, H**)
- ☐ Depleted Below Dark Surface (A11)
- ☐ Thick Dark Surface (A12)
- ☐ Sandy Mucky Mineral (S1)
- ☐ 2.5 cm Mucky Peat or Peat (S2) (**LRR G, H**)
- ☐ 5 cm Mucky Peat or Peat (S3) (**LRR F**)
- ☐ Sandy Gleyed Matrix (S4)
- ☐ Sandy Redox (S5)
- ☐ Stripped Matrix (S6)
- ☐ Loamy Mucky Mineral (F1)
- ☐ Loamy Gleyed Matrix (F2)
- ☐ Depleted Matrix (F3)
- ☐ Redox Dark Surface (F6)
- ☐ Depleted Dark Surface (F7)
- ☐ Redox Depressions (F8)
- ☐ High Plains Depressions (F16) (**MLRA 72 & 73 of LRR H**)

Indicators for Problematic Hydric Soils[3]:

- ☐ 1 cm Muck (A9) (**LRR I, J**)
- ☐ Coast Prairie Redox (A16) (**LRR F, G, H**)
- ☐ Dark Surface (S7) (**LRR G**)
- ☐ High Plains Depressions (F16) (**LRR H outside of MLRA 72 & 73**)
- ☐ Reduced Vertic (F18)
- ☐ Red Parent Material (TF2)
- ☐ Very Shallow Dark Surface (TF12)
- ☐ Other (Explain in Remarks)

[3]Indicators of hydrophytic vegetation and wetland hydrology must be present, unless disturbed or problematic.

Restrictive Layer (if present):

Type: _____

Depth (inches): _____

Hydric Soil Present? Yes ☐ No ☒

Remarks:

HYDROLOGY

Wetland Hydrology Indicators:

Primary Indicators (minimum of one required; check all that apply)

- ☐ Surface Water (A1)
- ☐ High Water Table (A2)
- ☐ Saturation (A3)
- ☐ Water Marks (B1)
- ☐ Sediment Deposits (B2)
- ☐ Drift Deposits (B3)
- ☐ Algal Mat or Crust (B4)
- ☐ Iron Deposits (B5)
- ☐ Inundation Visible on Aerial Imagery (B7)
- ☐ Water-Stained Leaves (B9)
- ☐ Salt Crust (B11)
- ☐ Aquatic Invertebrates (B13)
- ☐ Hydrogen Sulfide Odor (C1)
- ☐ Dry-Season Water Table (C2)
- ☐ Oxidized Rhizospheres on Living Roots (C3) (**where not tilled**)
- ☐ Presence of Reduced Iron (C4)
- ☐ Thin Muck Surface (C7)
- ☐ Other (Explain in Remarks)

Secondary Indicators (minimum of two required)

- ☐ Surface Soil Cracks (B6)
- ☐ Sparsely Vegetated Concave Surface (B8)
- ☐ Drainage Patterns (B10)
- ☐ Oxidized Rhizospheres on Living Roots (C3) (**where tilled**)
- ☐ Crayfish Burrows (C8)
- ☐ Saturation Visible on Aerial Imagery (C9)
- ☐ Geomorphic Position (D2)
- ☐ FAC-Neutral Test (D5)
- ☐ Frost-Heave Hummocks (D7) (**LRR F**)

Field Observations:

Surface Water Present? Yes ☐ No ☒ Depth (inches): _____

Water Table Present? Yes ☐ No ☒ Depth (inches): _____

Saturation Present? (includes capillary fringe) Yes ☐ No ☒ Depth (inches): _____

Wetland Hydrology Present? Yes ☐ No ☒

Describe Recorded Data (stream gauge, monitoring well, aerial photos, previous inspections), if available:

Remarks:

42W

KR

WETLAND DETERMINATION DATA FORM – Great Plains Region

Project/Site: Cenex City/County: Mountrail Sampling Date: 7/26/16

Applicant/Owner: Cenex State: ND Sampling Point: 42,43,61,62,64,65,66,67

Investigator(s): Rude, Scott Section, Township, Range: 28, 155N, 90W

Landform (hillslope, terrace, etc.): Basin Local relief (concave, convex, none): Concave Slope (%): 0%

Subregion (LRR): F Lat: 48.22486525 Long: -102.1976416 Datum: NAD 8

Soil Map Unit Name: Williams - Zahl loams NWI classification: PEMA

Are climatic / hydrologic conditions on the site typical for this time of year? Yes X No ____ (If no, explain in Remarks.)

Are Vegetation ____, Soil ____, or Hydrology ____ significantly disturbed? No Are "Normal Circumstances" present? Yes X No ____

Are Vegetation ____, Soil ____, or Hydrology ____ naturally problematic? No (If needed, explain any answers in Remarks.)

SUMMARY OF FINDINGS – Attach site map showing sampling point locations, transects, important features, etc.

Hydrophytic Vegetation Present?	Yes X	No ____	Is the Sampled Area within a Wetland? Yes X No ____
Hydric Soil Present?	Yes X	No ____	
Wetland Hydrology Present?	Yes X	No ____	

Remarks:
Photo - 10b-0552NE
Associated with WL-61,62,64,66

VEGETATION – Use scientific names of plants.

Tree Stratum (Plot size: ____)	Absolute % Cover	Dominant Species?	Indicator Status
1.			
2.			
3.			
4.			
	____ = Total Cover		

Sapling/Shrub Stratum (Plot size: ____)			
1.			
2.			
3.			
4.			
5.			
	____ = Total Cover		

Herb Stratum (Plot size: ____)			
1. Typha angustifolia	55	Y	OBL
2. Alisma subcordatum	25	Y	OBL
3. Beckmannia syzigache	10	N	OBL
4. Echinochloa muricata	5	N	FACW
5. Persicaria amphibia	5	N	OBL
6.			
7.			
8.			
9.			
10.			
	100 = Total Cover		

Woody Vine Stratum (Plot size: ____)			
1.			
2.			
	____ = Total Cover		

% Bare Ground in Herb Stratum 0

Dominance Test worksheet:

Number of Dominant Species That Are OBL, FACW, or FAC (excluding FAC-): ____ (A)

Total Number of Dominant Species Across All Strata: ____ (B)

Percent of Dominant Species That Are OBL, FACW, or FAC: ____ (A/B)

Prevalence Index worksheet:

Total % Cover of:	Multiply by:
OBL species ____	x 1 = ____
FACW species ____	x 2 = ____
FAC species ____	x 3 = ____
FACU species ____	x 4 = ____
UPL species ____	x 5 = ____
Column Totals: ____ (A)	____ (B)

Prevalence Index = B/A = ____

Hydrophytic Vegetation Indicators:

X 1 - Rapid Test for Hydrophytic Vegetation

__ 2 - Dominance Test is >50%

__ 3 - Prevalence Index is ≤3.0[1]

__ 4 - Morphological Adaptations[1] (Provide supporting data in Remarks or on a separate sheet)

__ Problematic Hydrophytic Vegetation[1] (Explain)

[1]Indicators of hydric soil and wetland hydrology must be present, unless disturbed or problematic.

Hydrophytic Vegetation Present? Yes X No ____

Remarks:

42 W

SOIL

Sampling Point: 42, 61, 62, 64, 66, 43, 65 & 67 W

Profile Description: (Describe to the depth needed to document the indicator or confirm the absence of indicators.)

Depth (inches)	Matrix Color (moist)	Matrix %	Redox Features Color (moist)	Redox %	Type[1]	Loc[2]	Texture	Remarks
0-4	10YR 2/2	100					L	
4-16	10YR 3/1	95	10YR 3/6	5	C	M	L	

[1]Type: C=Concentration, D=Depletion, RM=Reduced Matrix, CS=Covered or Coated Sand Grains. [2]Location: PL=Pore Lining, M=Matrix.

Hydric Soil Indicators: (Applicable to all LRRs, unless otherwise noted.)

- ___ Histosol (A1)
- ___ Histic Epipedon (A2)
- ___ Black Histic (A3)
- ___ Hydrogen Sulfide (A4)
- ___ Stratified Layers (A5) (LRR F)
- ___ 1 cm Muck (A9) (LRR F, G, H)
- ___ Depleted Below Dark Surface (A11)
- ___ Thick Dark Surface (A12)
- ___ Sandy Mucky Mineral (S1)
- ___ 2.5 cm Mucky Peat or Peat (S2) (LRR G, H)
- ___ 5 cm Mucky Peat or Peat (S3) (LRR F)
- ___ Sandy Gleyed Matrix (S4)
- ___ Sandy Redox (S5)
- ___ Stripped Matrix (S6)
- ___ Loamy Mucky Mineral (F1)
- ___ Loamy Gleyed Matrix (F2)
- ___ Depleted Matrix (F3)
- X Redox Dark Surface (F6)
- ___ Depleted Dark Surface (F7)
- ___ Redox Depressions (F8)
- ___ High Plains Depressions (F16) (MLRA 72 & 73 of LRR H)

Indicators for Problematic Hydric Soils[3]:

- ___ 1 cm Muck (A9) (LRR I, J)
- ___ Coast Prairie Redox (A16) (LRR F, G, H)
- ___ Dark Surface (S7) (LRR G)
- ___ High Plains Depressions (F16) (LRR H outside of MLRA 72 & 73)
- ___ Reduced Vertic (F18)
- ___ Red Parent Material (TF2)
- ___ Very Shallow Dark Surface (TF12)
- ___ Other (Explain in Remarks)

[3]Indicators of hydrophytic vegetation and wetland hydrology must be present, unless disturbed or problematic.

Restrictive Layer (if present):

Type: ___

Depth (inches): ___

Hydric Soil Present? Yes X No ___

Remarks:

HYDROLOGY

Wetland Hydrology Indicators:

Primary Indicators (minimum of one required; check all that apply)

- ___ Surface Water (A1)
- ___ High Water Table (A2)
- ___ Saturation (A3)
- ___ Water Marks (B1)
- ___ Sediment Deposits (B2)
- ___ Drift Deposits (B3)
- ___ Algal Mat or Crust (B4)
- ___ Iron Deposits (B5)
- ___ Inundation Visible on Aerial Imagery (B7)
- ___ Water-Stained Leaves (B9)
- X Salt Crust (B11)
- ___ Aquatic Invertebrates (B13)
- ___ Hydrogen Sulfide Odor (C1)
- ___ Dry-Season Water Table (C2)
- ___ Oxidized Rhizospheres on Living Roots (C3) (where not tilled)
- ___ Presence of Reduced Iron (C4)
- ___ Thin Muck Surface (C7)
- ___ Other (Explain in Remarks)

Secondary Indicators (minimum of two required)

- X Surface Soil Cracks (B6)
- ___ Sparsely Vegetated Concave Surface (B8)
- ___ Drainage Patterns (B10)
- ___ Oxidized Rhizospheres on Living Roots (C3) (where tilled)
- ___ Crayfish Burrows (C8)
- ___ Saturation Visible on Aerial Imagery (C9)
- X Geomorphic Position (D2)
- X FAC-Neutral Test (D5)
- ___ Frost-Heave Hummocks (D7) (LRR F)

Field Observations:

Surface Water Present? Yes ___ No X Depth (inches): ___

Water Table Present? Yes ___ No X Depth (inches): ___

Saturation Present? (includes capillary fringe) Yes ___ No X Depth (inches): ___

Wetland Hydrology Present? Yes X No ___

Describe Recorded Data (stream gauge, monitoring well, aerial photos, previous inspections), if available:

Remarks:

42 UP

KR

WETLAND DETERMINATION DATA FORM – Great Plains Region

Project/Site: Cenex City/County: Marshall Sampling Date: 7/26/16

Applicant/Owner: Cenex State: ND Sampling Point: 42, 43, 61, 62, 64, 65, 66, 67

Investigator(s): K. Rude, R. Scott Section, Township, Range: 28, 155N, 90W

Landform (hillslope, terrace, etc.): Hillslope Local relief (concave, convex, none): Convex Slope (%): 1%

Subregion (LRR): F Lat: 48.224192998 Long: -102.197928 6 Datum: NAD 83

Soil Map Unit Name: Williams-Zahl loams NWI classification: Upland

Are climatic / hydrologic conditions on the site typical for this time of year? Yes [X] No [ ] (If no, explain in Remarks.)

Are Vegetation [ ], Soil [ ], or Hydrology [ ] significantly disturbed? N Are "Normal Circumstances" present? Yes [X] No [ ]

Are Vegetation [ ], Soil [ ], or Hydrology [ ] naturally problematic? N (If needed, explain any answers in Remarks.)

SUMMARY OF FINDINGS – Attach site map showing sampling point locations, transects, important features, etc.

Hydrophytic Vegetation Present?	Yes [ ]	No [X]	**Is the Sampled Area within a Wetland?** Yes [ ] No [X]
Hydric Soil Present?	Yes [ ]	No [X]	
Wetland Hydrology Present?	Yes [ ]	No [X]	

Remarks:

Associated with WL-61, 62, 64, 66, & 43

VEGETATION – Use scientific names of plants.

Tree Stratum (Plot size: 30 ft radius)	Absolute % Cover	Dominant Species?	Indicator Status
1.			
2.			
3.			
4.			
	0 = Total Cover		

Sapling/Shrub Stratum (Plot size: 15 ft radius)			
1.			
2.			
3.			
4.			
5.			
	0 = Total Cover		

Herb Stratum (Plot size: 5 ft radius)			
1. Brassica spp. (Canola)	100	Y	UPL
2.			
3.			
4.			
5.			
6.			
7.			
8.			
9.			
10.			
	100 = Total Cover		

Woody Vine Stratum (Plot size: 30 ft radius)			
1.			
2.			
	0 = Total Cover		

% Bare Ground in Herb Stratum 0

Dominance Test worksheet:

Number of Dominant Species That Are OBL, FACW, or FAC (excluding FAC−): _____ (A)

Total Number of Dominant Species Across All Strata: _____ (B)

Percent of Dominant Species That Are OBL, FACW, or FAC: _____ (A/B)

Prevalence Index worksheet:

Total % Cover of:		Multiply by:
OBL species		x 1 = 0
FACW species		x 2 = 0
FAC species		x 3 = 0
FACU species		x 4 = 0
UPL species		x 5 = 0
Column Totals:	0 (A)	0 (B)

Prevalence Index = B/A = NaN

Hydrophytic Vegetation Indicators:

- [ ] 1 - Rapid Test for Hydrophytic Vegetation
- [ ] 2 - Dominance Test is >50%
- [ ] 3 - Prevalence Index is ≤3.0[1]
- [ ] 4 - Morphological Adaptations[1] (Provide supporting data in Remarks or on a separate sheet)
- [ ] Problematic Hydrophytic Vegetation[1] (Explain)

[1]Indicators of hydric soil and wetland hydrology must be present, unless disturbed or problematic.

Hydrophytic Vegetation Present? Yes [ ] No [X]

Remarks:

42 UP

SOIL

Sampling Point: 42, 61, 62, 64, 66, 43, 65, 67

Profile Description: (Describe to the depth needed to document the indicator or confirm the absence of indicators.)

Depth (inches)	Matrix Color (moist)	Matrix %	Redox Features Color (moist)	Redox %	Type[1]	Loc[2]	Texture	Remarks
0-8	10YR 2/2	100					L	
8-14	10YR 4/2	100					L	

[1]Type: C=Concentration, D=Depletion, RM=Reduced Matrix, CS=Covered or Coated Sand Grains. [2]Location: PL=Pore Lining, M=Matrix.

Hydric Soil Indicators: (Applicable to all LRRs, unless otherwise noted.)

- ☐ Histosol (A1)
- ☐ Histic Epipedon (A2)
- ☐ Black Histic (A3)
- ☐ Hydrogen Sulfide (A4)
- ☐ Stratified Layers (A5) **(LRR F)**
- ☐ 1 cm Muck (A9) **(LRR F, G, H)**
- ☐ Depleted Below Dark Surface (A11)
- ☐ Thick Dark Surface (A12)
- ☐ Sandy Mucky Mineral (S1)
- ☐ 2.5 cm Mucky Peat or Peat (S2) **(LRR G, H)**
- ☐ 5 cm Mucky Peat or Peat (S3) **(LRR F)**
- ☐ Sandy Gleyed Matrix (S4)
- ☐ Sandy Redox (S5)
- ☐ Stripped Matrix (S6)
- ☐ Loamy Mucky Mineral (F1)
- ☐ Loamy Gleyed Matrix (F2)
- ☐ Depleted Matrix (F3)
- ☐ Redox Dark Surface (F6)
- ☐ Depleted Dark Surface (F7)
- ☐ Redox Depressions (F8)
- ☐ High Plains Depressions (F16) **(MLRA 72 & 73 of LRR H)**

Indicators for Problematic Hydric Soils[3]:

- ☐ 1 cm Muck (A9) **(LRR I, J)**
- ☐ Coast Prairie Redox (A16) **(LRR F, G, H)**
- ☐ Dark Surface (S7) **(LRR G)**
- ☐ High Plains Depressions (F16) **(LRR H outside of MLRA 72 & 73)**
- ☐ Reduced Vertic (F18)
- ☐ Red Parent Material (TF2)
- ☐ Very Shallow Dark Surface (TF12)
- ☐ Other (Explain in Remarks)

[3]Indicators of hydrophytic vegetation and wetland hydrology must be present, unless disturbed or problematic.

Restrictive Layer (if present):

Type: _____

Depth (inches): _____

Hydric Soil Present? Yes ☐ No ☒

Remarks:

HYDROLOGY

Wetland Hydrology Indicators:

Primary Indicators (minimum of one required; check all that apply)

- ☐ Surface Water (A1)
- ☐ High Water Table (A2)
- ☐ Saturation (A3)
- ☐ Water Marks (B1)
- ☐ Sediment Deposits (B2)
- ☐ Drift Deposits (B3)
- ☐ Algal Mat or Crust (B4)
- ☐ Iron Deposits (B5)
- ☐ Inundation Visible on Aerial Imagery (B7)
- ☐ Water-Stained Leaves (B9)
- ☐ Salt Crust (B11)
- ☐ Aquatic Invertebrates (B13)
- ☐ Hydrogen Sulfide Odor (C1)
- ☐ Dry-Season Water Table (C2)
- ☐ Oxidized Rhizospheres on Living Roots (C3) **(where not tilled)**
- ☐ Presence of Reduced Iron (C4)
- ☐ Thin Muck Surface (C7)
- ☐ Other (Explain in Remarks)

Secondary Indicators (minimum of two required)

- ☐ Surface Soil Cracks (B6)
- ☐ Sparsely Vegetated Concave Surface (B8)
- ☐ Drainage Patterns (B10)
- ☐ Oxidized Rhizospheres on Living Roots (C3) **(where tilled)**
- ☐ Crayfish Burrows (C8)
- ☐ Saturation Visible on Aerial Imagery (C9)
- ☐ Geomorphic Position (D2)
- ☐ FAC-Neutral Test (D5)
- ☐ Frost-Heave Hummocks (D7) **(LRR F)**

Field Observations:

Surface Water Present? Yes ☐ No ☒ Depth (inches): _____

Water Table Present? Yes ☐ No ☒ Depth (inches): _____

Saturation Present? (includes capillary fringe) Yes ☐ No ☒ Depth (inches): _____

Wetland Hydrology Present? Yes ☐ No ☒

Describe Recorded Data (stream gauge, monitoring well, aerial photos, previous inspections), if available:

Remarks:

44W

KR

WETLAND DETERMINATION DATA FORM – Great Plains Region

Project/Site: Cenex City/County: Mountrail Sampling Date: 7/26/16

Applicant/Owner: Cenex State: ND Sampling Point: 44W

Investigator(s): Rude, Scott Section, Township, Range: 30, 155N, 89W

Landform (hillslope, terrace, etc.): Drainage Local relief (concave, convex, none): Concave Slope (%): 1%

Subregion (LRR): F Lat: 48.2175205 Long: -102.172868 Datum: NAD 83

Soil Map Unit Name: Bowdle Loam NWI classification: PEMA

Are climatic / hydrologic conditions on the site typical for this time of year? Yes X No ____ (If no, explain in Remarks.)

Are Vegetation ____, Soil ____, or Hydrology ____ significantly disturbed? No Are "Normal Circumstances" present? Yes X No ____

Are Vegetation ____, Soil ____, or Hydrology ____ naturally problematic? No (If needed, explain any answers in Remarks.)

SUMMARY OF FINDINGS – Attach site map showing sampling point locations, transects, important features, etc.

Hydrophytic Vegetation Present?	Yes X	No ____	Is the Sampled Area within a Wetland? Yes X No ____
Hydric Soil Present?	Yes X	No ____	
Wetland Hydrology Present?	Yes X	No ____	

Remarks: Photo - 107-0554W

VEGETATION – Use scientific names of plants.

Tree Stratum (Plot size: ____)	Absolute % Cover	Dominant Species?	Indicator Status
1.			
2.			
3.			
4.			
	____ = Total Cover		
Sapling/Shrub Stratum (Plot size: ____)			
1.			
2.			
3.			
4.			
5.			
	____ = Total Cover		
Herb Stratum (Plot size: ____)			
1. Spartina pectinata	75	Y	
2. Hordeum jubatum	15	N	
3. Rumex crispus	10	N	
4.			
5.			
6.			
7.			
8.			
9.			
10.			
	100 = Total Cover		
Woody Vine Stratum (Plot size: ____)			
1.			
2.			
	____ = Total Cover		

% Bare Ground in Herb Stratum 0

Dominance Test worksheet:

Number of Dominant Species That Are OBL, FACW, or FAC (excluding FAC−): ____ (A)

Total Number of Dominant Species Across All Strata: ____ (B)

Percent of Dominant Species That Are OBL, FACW, or FAC: ____ (A/B)

Prevalence Index worksheet:

Total % Cover of:	Multiply by:
OBL species ____	x 1 = ____
FACW species ____	x 2 = ____
FAC species ____	x 3 = ____
FACU species ____	x 4 = ____
UPL species ____	x 5 = ____
Column Totals: ____ (A)	____ (B)

Prevalence Index = B/A = ____

Hydrophytic Vegetation Indicators:

X 1 - Rapid Test for Hydrophytic Vegetation

__ 2 - Dominance Test is >50%

__ 3 - Prevalence Index is ≤3.0[1]

__ 4 - Morphological Adaptations[1] (Provide supporting data in Remarks or on a separate sheet)

__ Problematic Hydrophytic Vegetation[1] (Explain)

[1]Indicators of hydric soil and wetland hydrology must be present, unless disturbed or problematic.

Hydrophytic Vegetation Present? Yes X No ____

Remarks:

44W

SOIL

Sampling Point: 44W

Profile Description: (Describe to the depth needed to document the indicator or confirm the absence of indicators.)

Depth (inches)	Matrix Color (moist)	Matrix %	Redox Features Color (moist)	Redox %	Type[1]	Loc[2]	Texture	Remarks
0-5	10YR 2/1	98	10YR 4/6	2	C/RM	M	L	
5-14	10YR 2/2	95	10YR 4/6	5	C	M	CL	

[1]Type: C=Concentration, D=Depletion, RM=Reduced Matrix, CS=Covered or Coated Sand Grains. [2]Location: PL=Pore Lining, M=Matrix.

Hydric Soil Indicators: (Applicable to all LRRs, unless otherwise noted.)

- ___ Histosol (A1)
- ___ Histic Epipedon (A2)
- ___ Black Histic (A3)
- ___ Hydrogen Sulfide (A4)
- ___ Stratified Layers (A5) (LRR F)
- ___ 1 cm Muck (A9) (LRR F, G, H)
- ___ Depleted Below Dark Surface (A11)
- ___ Thick Dark Surface (A12)
- ___ Sandy Mucky Mineral (S1)
- ___ 2.5 cm Mucky Peat or Peat (S2) (LRR G, H)
- ___ 5 cm Mucky Peat or Peat (S3) (LRR F)
- ___ Sandy Gleyed Matrix (S4)
- ___ Sandy Redox (S5)
- ___ Stripped Matrix (S6)
- ___ Loamy Mucky Mineral (F1)
- ___ Loamy Gleyed Matrix (F2)
- ___ Depleted Matrix (F3)
- X Redox Dark Surface (F6)
- ___ Depleted Dark Surface (F7)
- ___ Redox Depressions (F8)
- ___ High Plains Depressions (F16) (MLRA 72 & 73 of LRR H)

Indicators for Problematic Hydric Soils[3]:

- ___ 1 cm Muck (A9) (LRR I, J)
- ___ Coast Prairie Redox (A16) (LRR F, G, H)
- ___ Dark Surface (S7) (LRR G)
- ___ High Plains Depressions (F16) (LRR H outside of MLRA 72 & 73)
- ___ Reduced Vertic (F18)
- ___ Red Parent Material (TF2)
- ___ Very Shallow Dark Surface (TF12)
- ___ Other (Explain in Remarks)

[3]Indicators of hydrophytic vegetation and wetland hydrology must be present, unless disturbed or problematic.

Restrictive Layer (if present):

Type: ___

Depth (inches): ___

Hydric Soil Present? Yes X No ___

Remarks:

HYDROLOGY

Wetland Hydrology Indicators:

Primary Indicators (minimum of one required; check all that apply)

- ___ Surface Water (A1)
- ___ High Water Table (A2)
- ___ Saturation (A3)
- ___ Water Marks (B1)
- ___ Sediment Deposits (B2)
- ___ Drift Deposits (B3)
- ___ Algal Mat or Crust (B4)
- ___ Iron Deposits (B5)
- ___ Inundation Visible on Aerial Imagery (B7)
- ___ Water-Stained Leaves (B9)
- ___ Salt Crust (B11)
- ___ Aquatic Invertebrates (B13)
- ___ Hydrogen Sulfide Odor (C1)
- ___ Dry-Season Water Table (C2)
- ___ Oxidized Rhizospheres on Living Roots (C3) (where not tilled)
- ___ Presence of Reduced Iron (C4)
- ___ Thin Muck Surface (C7)
- ___ Other (Explain in Remarks)

Secondary Indicators (minimum of two required)

- ___ Surface Soil Cracks (B6)
- ___ Sparsely Vegetated Concave Surface (B8)
- ___ Drainage Patterns (B10)
- ___ Oxidized Rhizospheres on Living Roots (C3) (where tilled)
- ___ Crayfish Burrows (C8)
- X Saturation Visible on Aerial Imagery (C9)
- X Geomorphic Position (D2)
- X FAC-Neutral Test (D5)
- ___ Frost-Heave Hummocks (D7) (LRR F)

Field Observations:

Surface Water Present? Yes ___ No X Depth (inches): ___

Water Table Present? Yes ___ No X Depth (inches): ___

Saturation Present? (includes capillary fringe) Yes ___ No X Depth (inches): ___

Wetland Hydrology Present? Yes X No ___

Describe Recorded Data (stream gauge, monitoring well, aerial photos, previous inspections), if available:

Remarks:

44 UP

KR

WETLAND DETERMINATION DATA FORM – Great Plains Region

Project/Site: Cenex City/County: Mountrail Sampling Date: 7/26/16

Applicant/Owner: Cenex State: ND Sampling Point: 44UP

Investigator(s): K. Ruda, R. Scott Section, Township, Range: 30, 155N, 89W

Landform (hillslope, terrace, etc.): Hillslope Local relief (concave, convex, none): Convex Slope (%): 2%

Subregion (LRR): F Lat: 48.2178025 Long: -102.172808 Datum: NAD 83

Soil Map Unit Name: Bowdle Loam NWI classification: Upland

Are climatic / hydrologic conditions on the site typical for this time of year? Yes [X] No [ ] (If no, explain in Remarks.)

Are Vegetation [ ], Soil [ ], or Hydrology [ ] significantly disturbed? N Are "Normal Circumstances" present? Yes [X] No [ ]

Are Vegetation [ ], Soil [ ], or Hydrology [ ] naturally problematic? N (If needed, explain any answers in Remarks.)

SUMMARY OF FINDINGS – Attach site map showing sampling point locations, transects, important features, etc.

Hydrophytic Vegetation Present?	Yes [ ]	No [X]	**Is the Sampled Area within a Wetland?** Yes [ ] No [X]
Hydric Soil Present?	Yes [ ]	No [X]	
Wetland Hydrology Present?	Yes [ ]	No [X]	

Remarks:

VEGETATION – Use scientific names of plants.

Tree Stratum (Plot size: 30 ft radius)	Absolute % Cover	Dominant Species?	Indicator Status
1.			
2.			
3.			
4.			
	0 = Total Cover		

Sapling/Shrub Stratum (Plot size: 15 ft radius)			
1.			
2.			
3.			
4.			
5.			
	0 = Total Cover		

Herb Stratum (Plot size: 5 ft radius)			
1. Musella viridula	55	Y	UPL
2. Symphoricarpos occidentalis	25	Y	UPL
3. Artemisia ludoviciana	15	N	UPL
4. Pascopyrum smithii	5	N	UPL
5.			
6.			
7.			
8.			
9.			
10.			
	100 = Total Cover		

Woody Vine Stratum (Plot size: 30 ft radius)			
1.			
2.			
	0 = Total Cover		

% Bare Ground in Herb Stratum 0

Dominance Test worksheet:

Number of Dominant Species That Are OBL, FACW, or FAC (excluding FAC−): _____ (A)

Total Number of Dominant Species Across All Strata: _____ (B)

Percent of Dominant Species That Are OBL, FACW, or FAC: _____ (A/B)

Prevalence Index worksheet:

Total % Cover of:		Multiply by:
OBL species		x 1 = 0
FACW species		x 2 = 0
FAC species		x 3 = 0
FACU species		x 4 = 0
UPL species		x 5 = 0
Column Totals:	0 (A)	0 (B)

Prevalence Index = B/A = NaN

Hydrophytic Vegetation Indicators:

- [ ] 1 - Rapid Test for Hydrophytic Vegetation
- [ ] 2 - Dominance Test is >50%
- [ ] 3 - Prevalence Index is ≤3.0[1]
- [ ] 4 - Morphological Adaptations[1] (Provide supporting data in Remarks or on a separate sheet)
- [ ] Problematic Hydrophytic Vegetation[1] (Explain)

[1]Indicators of hydric soil and wetland hydrology must be present, unless disturbed or problematic.

Hydrophytic Vegetation Present? Yes [ ] No [X]

Remarks:

44UP

SOIL

Sampling Point: 44UP

Profile Description: (Describe to the depth needed to document the indicator or confirm the absence of indicators.)

Depth (inches)	Matrix Color (moist)	Matrix %	Redox Features Color (moist)	Redox %	Type[1]	Loc[2]	Texture	Remarks
0-6	10YR 3/2	100					L	
6-14	10YR 4/3	100					SL	

[1]Type: C=Concentration, D=Depletion, RM=Reduced Matrix, CS=Covered or Coated Sand Grains. [2]Location: PL=Pore Lining, M=Matrix.

Hydric Soil Indicators: (Applicable to all LRRs, unless otherwise noted.)

- ☐ Histosol (A1)
- ☐ Histic Epipedon (A2)
- ☐ Black Histic (A3)
- ☐ Hydrogen Sulfide (A4)
- ☐ Stratified Layers (A5) **(LRR F)**
- ☐ 1 cm Muck (A9) **(LRR F, G, H)**
- ☐ Depleted Below Dark Surface (A11)
- ☐ Thick Dark Surface (A12)
- ☐ Sandy Mucky Mineral (S1)
- ☐ 2.5 cm Mucky Peat or Peat (S2) **(LRR G, H)**
- ☐ 5 cm Mucky Peat or Peat (S3) **(LRR F)**
- ☐ Sandy Gleyed Matrix (S4)
- ☐ Sandy Redox (S5)
- ☐ Stripped Matrix (S6)
- ☐ Loamy Mucky Mineral (F1)
- ☐ Loamy Gleyed Matrix (F2)
- ☐ Depleted Matrix (F3)
- ☐ Redox Dark Surface (F6)
- ☐ Depleted Dark Surface (F7)
- ☐ Redox Depressions (F8)
- ☐ High Plains Depressions (F16) **(MLRA 72 & 73 of LRR H)**

Indicators for Problematic Hydric Soils[3]:

- ☐ 1 cm Muck (A9) **(LRR I, J)**
- ☐ Coast Prairie Redox (A16) **(LRR F, G, H)**
- ☐ Dark Surface (S7) **(LRR G)**
- ☐ High Plains Depressions (F16) **(LRR H outside of MLRA 72 & 73)**
- ☐ Reduced Vertic (F18)
- ☐ Red Parent Material (TF2)
- ☐ Very Shallow Dark Surface (TF12)
- ☐ Other (Explain in Remarks)

[3]Indicators of hydrophytic vegetation and wetland hydrology must be present, unless disturbed or problematic.

Restrictive Layer (if present):

Type: _____

Depth (inches): _____

Hydric Soil Present? Yes ☐ No ☒

Remarks:

HYDROLOGY

Wetland Hydrology Indicators:

Primary Indicators (minimum of one required; check all that apply)

- ☐ Surface Water (A1)
- ☐ High Water Table (A2)
- ☐ Saturation (A3)
- ☐ Water Marks (B1)
- ☐ Sediment Deposits (B2)
- ☐ Drift Deposits (B3)
- ☐ Algal Mat or Crust (B4)
- ☐ Iron Deposits (B5)
- ☐ Inundation Visible on Aerial Imagery (B7)
- ☐ Water-Stained Leaves (B9)
- ☐ Salt Crust (B11)
- ☐ Aquatic Invertebrates (B13)
- ☐ Hydrogen Sulfide Odor (C1)
- ☐ Dry-Season Water Table (C2)
- ☐ Oxidized Rhizospheres on Living Roots (C3) **(where not tilled)**
- ☐ Presence of Reduced Iron (C4)
- ☐ Thin Muck Surface (C7)
- ☐ Other (Explain in Remarks)

Secondary Indicators (minimum of two required)

- ☐ Surface Soil Cracks (B6)
- ☐ Sparsely Vegetated Concave Surface (B8)
- ☐ Drainage Patterns (B10)
- ☐ Oxidized Rhizospheres on Living Roots (C3) **(where tilled)**
- ☐ Crayfish Burrows (C8)
- ☐ Saturation Visible on Aerial Imagery (C9)
- ☐ Geomorphic Position (D2)
- ☐ FAC-Neutral Test (D5)
- ☐ Frost-Heave Hummocks (D7) **(LRR F)**

Field Observations:

Surface Water Present? Yes ☐ No ☒ Depth (inches): _____

Water Table Present? Yes ☐ No ☒ Depth (inches): _____

Saturation Present? (includes capillary fringe) Yes ☐ No ☒ Depth (inches): _____

Wetland Hydrology Present? Yes ☐ No ☒

Describe Recorded Data (stream gauge, monitoring well, aerial photos, previous inspections), if available:

Remarks:

45W

KR

WETLAND DETERMINATION DATA FORM – Great Plains Region

Project/Site: Cenex City/County: Mountrail Sampling Date: 7/26/16

Applicant/Owner: Cenex State: ND Sampling Point: 45W, 48W

Investigator(s): Rude, Scott Section, Township, Range: 29, 155N, 89W

Landform (hillslope, terrace, etc.): Basin Local relief (concave, convex, none): Concave Slope (%): 0%

Subregion (LRR): F Lat: 48.21745996 Long: -102.157331 Datum: NAD 83

Soil Map Unit Name: Divide Loam NWI classification: PEM1A

Are climatic / hydrologic conditions on the site typical for this time of year? Yes X No ____ (If no, explain in Remarks.)

Are Vegetation X, Soil ____, or Hydrology ____ significantly disturbed? Cattle Are "Normal Circumstances" present? Yes X No ____

Are Vegetation ____, Soil ____, or Hydrology ____ naturally problematic? No (If needed, explain any answers in Remarks.)

SUMMARY OF FINDINGS – Attach site map showing sampling point locations, transects, important features, etc.

Hydrophytic Vegetation Present?	Yes X	No ____	Is the Sampled Area within a Wetland? Yes X No ____
Hydric Soil Present?	Yes X	No ____	
Wetland Hydrology Present?	Yes X	No ____	

Remarks: Photo - 107-055N Disturbed by cattle

VEGETATION – Use scientific names of plants.

Tree Stratum (Plot size: ____)	Absolute % Cover	Dominant Species?	Indicator Status
1.			
2.			
3.			
4.			
	____ = Total Cover		

Sapling/Shrub Stratum (Plot size: ____)			
1.			
2.			
3.			
4.			
5.			
	____ = Total Cover		

Herb Stratum (Plot size: ____)			
1. Hordeum jubatum	55		
2. Juncus effusus	15		
3. Schoenoplectus pungens	15		
4. Ascogordon smithii	15		
5.			
6.			
7.			
8.			
9.			
10.			
	100 = Total Cover		

Woody Vine Stratum (Plot size: ____)			
1.			
2.			
	____ = Total Cover		

% Bare Ground in Herb Stratum 0

Dominance Test worksheet:

Number of Dominant Species That Are OBL, FACW, or FAC (excluding FAC–): ____ (A)

Total Number of Dominant Species Across All Strata: ____ (B)

Percent of Dominant Species That Are OBL, FACW, or FAC: ____ (A/B)

Prevalence Index worksheet:

Total % Cover of:		Multiply by:
OBL species	____	x 1 = ____
FACW species	____	x 2 = ____
FAC species	____	x 3 = ____
FACU species	____	x 4 = ____
UPL species	____	x 5 = ____
Column Totals:	____ (A)	____ (B)

Prevalence Index = B/A = ____

Hydrophytic Vegetation Indicators:

X 1 - Rapid Test for Hydrophytic Vegetation

__ 2 - Dominance Test is >50%

__ 3 - Prevalence Index is ≤3.0[1]

__ 4 - Morphological Adaptations[1] (Provide supporting data in Remarks or on a separate sheet)

__ Problematic Hydrophytic Vegetation[1] (Explain)

[1]Indicators of hydric soil and wetland hydrology must be present, unless disturbed or problematic.

Hydrophytic Vegetation Present? Yes X No ____

Remarks:

45W

SOIL

Sampling Point: 45W, 48W

Profile Description: (Describe to the depth needed to document the indicator or confirm the absence of indicators.)

Depth (inches)	Matrix Color (moist)	Matrix %	Redox Features Color (moist)	Redox %	Type[1]	Loc[2]	Texture	Remarks
0-10	10YR 3/1	100					L	
10-18	10YR 3/1	100					L	

[1]Type: C=Concentration, D=Depletion, RM=Reduced Matrix, CS=Covered or Coated Sand Grains. [2]Location: PL=Pore Lining, M=Matrix.

Hydric Soil Indicators: (Applicable to all LRRs, unless otherwise noted.)

- ___ Histosol (A1)
- ___ Histic Epipedon (A2)
- ___ Black Histic (A3)
- ___ Hydrogen Sulfide (A4)
- ___ Stratified Layers (A5) (LRR F)
- ___ 1 cm Muck (A9) (LRR F, G, H)
- X Depleted Below Dark Surface (A11)
- ___ Thick Dark Surface (A12)
- ___ Sandy Mucky Mineral (S1)
- ___ 2.5 cm Mucky Peat or Peat (S2) (LRR G, H)
- ___ 5 cm Mucky Peat or Peat (S3) (LRR F)
- ___ Sandy Gleyed Matrix (S4)
- ___ Sandy Redox (S5)
- ___ Stripped Matrix (S6)
- ___ Loamy Mucky Mineral (F1)
- ___ Loamy Gleyed Matrix (F2)
- ___ Depleted Matrix (F3)
- ___ Redox Dark Surface (F6)
- ___ Depleted Dark Surface (F7)
- ___ Redox Depressions (F8)
- ___ High Plains Depressions (F16) (MLRA 72 & 73 of LRR H)

Indicators for Problematic Hydric Soils[3]:

- ___ 1 cm Muck (A9) (LRR I, J)
- ___ Coast Prairie Redox (A16) (LRR F, G, H)
- ___ Dark Surface (S7) (LRR G)
- ___ High Plains Depressions (F16) (LRR H outside of MLRA 72 & 73)
- ___ Reduced Vertic (F18)
- ___ Red Parent Material (TF2)
- ___ Very Shallow Dark Surface (TF12)
- ___ Other (Explain in Remarks)

[3]Indicators of hydrophytic vegetation and wetland hydrology must be present, unless disturbed or problematic.

Restrictive Layer (if present):

Type: ___

Depth (inches): ___

Hydric Soil Present? Yes X No ___

Remarks:

HYDROLOGY

Wetland Hydrology Indicators:

Primary Indicators (minimum of one required; check all that apply)

- ___ Surface Water (A1)
- ___ High Water Table (A2)
- ___ Saturation (A3)
- ___ Water Marks (B1)
- ___ Sediment Deposits (B2)
- ___ Drift Deposits (B3)
- ___ Algal Mat or Crust (B4)
- ___ Iron Deposits (B5)
- ___ Inundation Visible on Aerial Imagery (B7)
- ___ Water-Stained Leaves (B9)
- ___ Salt Crust (B11)
- ___ Aquatic Invertebrates (B13)
- ___ Hydrogen Sulfide Odor (C1)
- ___ Dry-Season Water Table (C2)
- ___ Oxidized Rhizospheres on Living Roots (C3) (where not tilled)
- ___ Presence of Reduced Iron (C4)
- ___ Thin Muck Surface (C7)
- ___ Other (Explain in Remarks)

Secondary Indicators (minimum of two required)

- ___ Surface Soil Cracks (B6)
- ___ Sparsely Vegetated Concave Surface (B8)
- ___ Drainage Patterns (B10)
- ___ Oxidized Rhizospheres on Living Roots (C3) (where tilled)
- ___ Crayfish Burrows (C8)
- X Saturation Visible on Aerial Imagery (C9)
- X Geomorphic Position (D2)
- X FAC-Neutral Test (D5)
- ___ Frost-Heave Hummocks (D7) (LRR F)

Field Observations:

Surface Water Present? Yes ___ No X Depth (inches): ___

Water Table Present? Yes ___ No X Depth (inches): ___

Saturation Present? (includes capillary fringe) Yes ___ No X Depth (inches): ___

Wetland Hydrology Present? Yes X No ___

Describe Recorded Data (stream gauge, monitoring well, aerial photos, previous inspections), if available:

Remarks:

45 UP

KR

WETLAND DETERMINATION DATA FORM – Great Plains Region

Project/Site: Cenex City/County: Mountrail Sampling Date: 7/26/16

Applicant/Owner: Cenex State: ND Sampling Point: 45 UP, 98 UP

Investigator(s): K. Rude, R. Scott Section, Township, Range: 29 155N 89W

Landform (hillslope, terrace, etc.): Hillslope Local relief (concave, convex, none): Convex Slope (%): 1%

Subregion (LRR): F Lat: 48.2174597 3 Long: -102.1576872 Datum: NAD 83

Soil Map Unit Name: NWI classification: Upland

Are climatic / hydrologic conditions on the site typical for this time of year? Yes [X] No [ ] (If no, explain in Remarks.)

Are Vegetation [X], Soil [ ], or Hydrology [ ] significantly disturbed? Cattle Are "Normal Circumstances" present? Yes [X] No [ ]

Are Vegetation [ ], Soil [ ], or Hydrology [ ] naturally problematic? N (If needed, explain any answers in Remarks.)

SUMMARY OF FINDINGS – Attach site map showing sampling point locations, transects, important features, etc.

Hydrophytic Vegetation Present?	Yes [ ]	No [X]	**Is the Sampled Area within a Wetland?** Yes [ ] No [X]
Hydric Soil Present?	Yes [ ]	No [X]	
Wetland Hydrology Present?	Yes [ ]	No [X]	

Remarks: Disturbed by Cattle

VEGETATION – Use scientific names of plants.

Tree Stratum (Plot size: 30 ft radius)	Absolute % Cover	Dominant Species?	Indicator Status
1.			
2.			
3.			
4.			
	0 = Total Cover		
Sapling/Shrub Stratum (Plot size: 15 ft radius)			
1.			
2.			
3.			
4.			
5.			
	0 = Total Cover		
Herb Stratum (Plot size: 5 ft radius)			
1. Grindelia squarrosa	65	Y	UPL
2. Cirsium arvense	20	Y	FACU
3. Melilotus alba	10	N	FACU
4. Artemisia frigida	5	N	UPL
5.			
6.			
7.			
8.			
9.			
10.			
	100 = Total Cover		
Woody Vine Stratum (Plot size: 30 ft radius)			
1.			
2.			
	0 = Total Cover		

% Bare Ground in Herb Stratum 0

Dominance Test worksheet:

Number of Dominant Species That Are OBL, FACW, or FAC (excluding FAC-): _____ (A)

Total Number of Dominant Species Across All Strata: _____ (B)

Percent of Dominant Species That Are OBL, FACW, or FAC: _____ (A/B)

Prevalence Index worksheet:

Total % Cover of:	Multiply by:
OBL species	x 1 = 0
FACW species	x 2 = 0
FAC species	x 3 = 0
FACU species	x 4 = 0
UPL species	x 5 = 0
Column Totals: 0 (A)	0 (B)

Prevalence Index = B/A = NaN

Hydrophytic Vegetation Indicators:

- [ ] 1 - Rapid Test for Hydrophytic Vegetation
- [ ] 2 - Dominance Test is >50%
- [ ] 3 - Prevalence Index is ≤3.0[1]
- [ ] 4 - Morphological Adaptations[1] (Provide supporting data in Remarks or on a separate sheet)
- [ ] Problematic Hydrophytic Vegetation[1] (Explain)

[1]Indicators of hydric soil and wetland hydrology must be present, unless disturbed or problematic.

Hydrophytic Vegetation Present? Yes [ ] No [X]

Remarks:

45 UP

SOIL

Sampling Point: 45UP, 48UP

Profile Description: (Describe to the depth needed to document the indicator or confirm the absence of indicators.)

Depth (inches)	Matrix Color (moist)	Matrix %	Redox Features Color (moist)	Redox %	Type[1]	Loc[2]	Texture	Remarks
0-6	10YR 3/2	100					L	
6-12	10YR 3/3	100					L	

[1]Type: C=Concentration, D=Depletion, RM=Reduced Matrix, CS=Covered or Coated Sand Grains. [2]Location: PL=Pore Lining, M=Matrix.

Hydric Soil Indicators: (Applicable to all LRRs, unless otherwise noted.)

- ☐ Histosol (A1)
- ☐ Histic Epipedon (A2)
- ☐ Black Histic (A3)
- ☐ Hydrogen Sulfide (A4)
- ☐ Stratified Layers (A5) **(LRR F)**
- ☐ 1 cm Muck (A9) **(LRR F, G, H)**
- ☐ Depleted Below Dark Surface (A11)
- ☐ Thick Dark Surface (A12)
- ☐ Sandy Mucky Mineral (S1)
- ☐ 2.5 cm Mucky Peat or Peat (S2) **(LRR G, H)**
- ☐ 5 cm Mucky Peat or Peat (S3) **(LRR F)**
- ☐ Sandy Gleyed Matrix (S4)
- ☐ Sandy Redox (S5)
- ☐ Stripped Matrix (S6)
- ☐ Loamy Mucky Mineral (F1)
- ☐ Loamy Gleyed Matrix (F2)
- ☐ Depleted Matrix (F3)
- ☐ Redox Dark Surface (F6)
- ☐ Depleted Dark Surface (F7)
- ☐ Redox Depressions (F8)
- ☐ High Plains Depressions (F16) **(MLRA 72 & 73 of LRR H)**

Indicators for Problematic Hydric Soils[3]:

- ☐ 1 cm Muck (A9) **(LRR I, J)**
- ☐ Coast Prairie Redox (A16) **(LRR F, G, H)**
- ☐ Dark Surface (S7) **(LRR G)**
- ☐ High Plains Depressions (F16) **(LRR H outside of MLRA 72 & 73)**
- ☐ Reduced Vertic (F18)
- ☐ Red Parent Material (TF2)
- ☐ Very Shallow Dark Surface (TF12)
- ☐ Other (Explain in Remarks)

[3]Indicators of hydrophytic vegetation and wetland hydrology must be present, unless disturbed or problematic.

Restrictive Layer (if present):

Type: _____

Depth (inches): _____

Hydric Soil Present? Yes ☐ No ☒

Remarks:

HYDROLOGY

Wetland Hydrology Indicators:

Primary Indicators (minimum of one required; check all that apply)

- ☐ Surface Water (A1)
- ☐ High Water Table (A2)
- ☐ Saturation (A3)
- ☐ Water Marks (B1)
- ☐ Sediment Deposits (B2)
- ☐ Drift Deposits (B3)
- ☐ Algal Mat or Crust (B4)
- ☐ Iron Deposits (B5)
- ☐ Inundation Visible on Aerial Imagery (B7)
- ☐ Water-Stained Leaves (B9)
- ☐ Salt Crust (B11)
- ☐ Aquatic Invertebrates (B13)
- ☐ Hydrogen Sulfide Odor (C1)
- ☐ Dry-Season Water Table (C2)
- ☐ Oxidized Rhizospheres on Living Roots (C3) **(where not tilled)**
- ☐ Presence of Reduced Iron (C4)
- ☐ Thin Muck Surface (C7)
- ☐ Other (Explain in Remarks)

Secondary Indicators (minimum of two required)

- ☐ Surface Soil Cracks (B6)
- ☐ Sparsely Vegetated Concave Surface (B8)
- ☐ Drainage Patterns (B10)
- ☐ Oxidized Rhizospheres on Living Roots (C3) **(where tilled)**
- ☐ Crayfish Burrows (C8)
- ☐ Saturation Visible on Aerial Imagery (C9)
- ☐ Geomorphic Position (D2)
- ☐ FAC-Neutral Test (D5)
- ☐ Frost-Heave Hummocks (D7) **(LRR F)**

Field Observations:

Surface Water Present? Yes ☐ No ☒ Depth (inches): _____

Water Table Present? Yes ☐ No ☒ Depth (inches): _____

Saturation Present? (includes capillary fringe) Yes ☐ No ☒ Depth (inches): _____

Wetland Hydrology Present? Yes ☐ No ☒

Describe Recorded Data (stream gauge, monitoring well, aerial photos, previous inspections), if available:

Remarks:

46 UP

KR

WETLAND DETERMINATION DATA FORM – Great Plains Region

Project/Site: Cenex City/County: Mountrail Sampling Date: 7/26/16

Applicant/Owner: Cenex State: ND Sampling Point: 46,47

Investigator(s): B. Rude, R. Scott Section, Township, Range: 27 155N 89W

Landform (hillslope, terrace, etc.): Hillslope Local relief (concave, convex, none): _____ Slope (%): 2%

Subregion (LRR): F Lat: 48.2182668 Long: -102.1119191 Datum: NAD 83

Soil Map Unit Name: Williams-Zahl loams NWI classification: Upland

Are climatic / hydrologic conditions on the site typical for this time of year? Yes [X] No [ ] (If no, explain in Remarks.)

Are Vegetation [X], Soil [ ], or Hydrology [ ] significantly disturbed? Falsed Are "Normal Circumstances" present? Yes [X] No [ ]

Are Vegetation [ ], Soil [ ], or Hydrology [ ] naturally problematic? N (If needed, explain any answers in Remarks.)

SUMMARY OF FINDINGS – Attach site map showing sampling point locations, transects, important features, etc.

Hydrophytic Vegetation Present?	Yes [ ]	No [X]	**Is the Sampled Area within a Wetland?** Yes [ ] No [X]
Hydric Soil Present?	Yes [ ]	No [X]	
Wetland Hydrology Present?	Yes [ ]	No [X]	

Remarks:

Farmed – Associated with WL-47

VEGETATION – Use scientific names of plants.

Tree Stratum (Plot size: 30 ft radius)	Absolute % Cover	Dominant Species?	Indicator Status
1.			
2.			
3.			
4.			
	0 = Total Cover		
Sapling/Shrub Stratum (Plot size: 15 ft radius)			
1.			
2.			
3.			
4.			
5.			
	0 = Total Cover		
Herb Stratum (Plot size: 5 ft radius)			
1. Pisum spp. (Field peas)	90	Y	UPL
2.			
3.			
4.			
5.			
6.			
7.			
8.			
9.			
10.			
	0 = Total Cover		
Woody Vine Stratum (Plot size: 30 ft radius)			
1.			
2.			
	0 = Total Cover		

% Bare Ground in Herb Stratum 10

Dominance Test worksheet:

Number of Dominant Species That Are OBL, FACW, or FAC (excluding FAC−): _____ (A)

Total Number of Dominant Species Across All Strata: _____ (B)

Percent of Dominant Species That Are OBL, FACW, or FAC: _____ (A/B)

Prevalence Index worksheet:

Total % Cover of:		Multiply by:
OBL species		x 1 = 0
FACW species		x 2 = 0
FAC species		x 3 = 0
FACU species		x 4 = 0
UPL species		x 5 = 0
Column Totals:	0 (A)	0 (B)

Prevalence Index = B/A = NaN

Hydrophytic Vegetation Indicators:

- [ ] 1 - Rapid Test for Hydrophytic Vegetation
- [ ] 2 - Dominance Test is >50%
- [ ] 3 - Prevalence Index is ≤3.0[1]
- [ ] 4 - Morphological Adaptations[1] (Provide supporting data in Remarks or on a separate sheet)
- [ ] Problematic Hydrophytic Vegetation[1] (Explain)

[1]Indicators of hydric soil and wetland hydrology must be present, unless disturbed or problematic.

Hydrophytic Vegetation Present? Yes [ ] No [X]

Remarks:

46 UP

SOIL

Sampling Point: 46 47UP

Profile Description: (Describe to the depth needed to document the indicator or confirm the absence of indicators.)

Depth (inches)	Matrix Color (moist)	Matrix %	Redox Features Color (moist)	Redox %	Type[1]	Loc[2]	Texture	Remarks
0-6	10YR 2/2	100					CL	
6-12	10YR 3/2	100					CL	

[1]Type: C=Concentration, D=Depletion, RM=Reduced Matrix, CS=Covered or Coated Sand Grains. [2]Location: PL=Pore Lining, M=Matrix.

Hydric Soil Indicators: (Applicable to all LRRs, unless otherwise noted.)

- ☐ Histosol (A1)
- ☐ Histic Epipedon (A2)
- ☐ Black Histic (A3)
- ☐ Hydrogen Sulfide (A4)
- ☐ Stratified Layers (A5) (**LRR F**)
- ☐ 1 cm Muck (A9) (**LRR F, G, H**)
- ☐ Depleted Below Dark Surface (A11)
- ☐ Thick Dark Surface (A12)
- ☐ Sandy Mucky Mineral (S1)
- ☐ 2.5 cm Mucky Peat or Peat (S2) (**LRR G, H**)
- ☐ 5 cm Mucky Peat or Peat (S3) (**LRR F**)
- ☐ Sandy Gleyed Matrix (S4)
- ☐ Sandy Redox (S5)
- ☐ Stripped Matrix (S6)
- ☐ Loamy Mucky Mineral (F1)
- ☐ Loamy Gleyed Matrix (F2)
- ☐ Depleted Matrix (F3)
- ☐ Redox Dark Surface (F6)
- ☐ Depleted Dark Surface (F7)
- ☐ Redox Depressions (F8)
- ☐ High Plains Depressions (F16) (**MLRA 72 & 73 of LRR H**)

Indicators for Problematic Hydric Soils[3]:

- ☐ 1 cm Muck (A9) (**LRR I, J**)
- ☐ Coast Prairie Redox (A16) (**LRR F, G, H**)
- ☐ Dark Surface (S7) (**LRR G**)
- ☐ High Plains Depressions (F16) (**LRR H outside of MLRA 72 & 73**)
- ☐ Reduced Vertic (F18)
- ☐ Red Parent Material (TF2)
- ☐ Very Shallow Dark Surface (TF12)
- ☐ Other (Explain in Remarks)

[3]Indicators of hydrophytic vegetation and wetland hydrology must be present, unless disturbed or problematic.

Restrictive Layer (if present):

Type: _____

Depth (inches): _____

Hydric Soil Present? Yes ☐ No ☒

Remarks:

HYDROLOGY

Wetland Hydrology Indicators:

Primary Indicators (minimum of one required; check all that apply)

- ☐ Surface Water (A1)
- ☐ High Water Table (A2)
- ☐ Saturation (A3)
- ☐ Water Marks (B1)
- ☐ Sediment Deposits (B2)
- ☐ Drift Deposits (B3)
- ☐ Algal Mat or Crust (B4)
- ☐ Iron Deposits (B5)
- ☐ Inundation Visible on Aerial Imagery (B7)
- ☐ Water-Stained Leaves (B9)
- ☐ Salt Crust (B11)
- ☐ Aquatic Invertebrates (B13)
- ☐ Hydrogen Sulfide Odor (C1)
- ☐ Dry-Season Water Table (C2)
- ☐ Oxidized Rhizospheres on Living Roots (C3) (**where not tilled**)
- ☐ Presence of Reduced Iron (C4)
- ☐ Thin Muck Surface (C7)
- ☐ Other (Explain in Remarks)

Secondary Indicators (minimum of two required)

- ☐ Surface Soil Cracks (B6)
- ☐ Sparsely Vegetated Concave Surface (B8)
- ☐ Drainage Patterns (B10)
- ☐ Oxidized Rhizospheres on Living Roots (C3) (**where tilled**)
- ☐ Crayfish Burrows (C8)
- ☐ Saturation Visible on Aerial Imagery (C9)
- ☐ Geomorphic Position (D2)
- ☐ FAC-Neutral Test (D5)
- ☐ Frost-Heave Hummocks (D7) (**LRR F**)

Field Observations:

Surface Water Present? Yes ☐ No ☒ Depth (inches): _____

Water Table Present? Yes ☐ No ☒ Depth (inches): _____

Saturation Present? (includes capillary fringe) Yes ☐ No ☒ Depth (inches): _____

Wetland Hydrology Present? Yes ☐ No ☒

Describe Recorded Data (stream gauge, monitoring well, aerial photos, previous inspections), if available:

Remarks:

46 W

K.R.

WETLAND DETERMINATION DATA FORM – Great Plains Region

Project/Site: Cenex City/County: Mountrail Sampling Date: 7/26/2016

Applicant/Owner: Cenex State: ND Sampling Point: 46W, 47W

Investigator(s): K. Rude / R. Scott Section, Township, Range: 27, 155N, 89W

Landform (hillslope, terrace, etc.): Basin Local relief (concave, convex, none): Concave Slope (%): 1%

Subregion (LRR): F Lat: 48.21825366 Long: -102.1118174 Datum: NAD83

Soil Map Unit Name: Williams - Zahl loams NWI classification: PEMA

Are climatic / hydrologic conditions on the site typical for this time of year? Yes X No ___ (If no, explain in Remarks.)

Are Vegetation X, Soil ___, or Hydrology ___ significantly disturbed? Farmed Are "Normal Circumstances" present? Yes X No ___

Are Vegetation ___, Soil ___, or Hydrology ___ naturally problematic? N (If needed, explain any answers in Remarks.)

SUMMARY OF FINDINGS – Attach site map showing sampling point locations, transects, important features, etc.

Hydrophytic Vegetation Present?	Yes X No ___	Is the Sampled Area within a Wetland? Yes X No ___
Hydric Soil Present?	Yes X No ___	
Wetland Hydrology Present?	Yes X No ___	

Remarks: Farmed through pit # 107-0558 East, Associated with WL-47

VEGETATION – Use scientific names of plants.

Tree Stratum (Plot size: ___)	Absolute % Cover	Dominant Species?	Indicator Status
1.			
2.			
3.			
4.			
	___ = Total Cover		
Sapling/Shrub Stratum (Plot size: ___)			
1.			
2.			
3.			
4.			
5.			
	___ = Total Cover		
Herb Stratum (Plot size: ___)			
1. Echinochloa muricata	25%	Y	FACW
2.			
3.			
4.			
5.			
6.			
7.			
8.			
9.			
10.			
	25 = Total Cover		
Woody Vine Stratum (Plot size: ___)			
1.			
2.			
	___ = Total Cover		

% Bare Ground in Herb Stratum 75%

Dominance Test worksheet:

Number of Dominant Species That Are OBL, FACW, or FAC (excluding FAC-): ___ (A)

Total Number of Dominant Species Across All Strata: ___ (B)

Percent of Dominant Species That Are OBL, FACW, or FAC: ___ (A/B)

Prevalence Index worksheet:

Total % Cover of:	Multiply by:
OBL species ___	x 1 = ___
FACW species ___	x 2 = ___
FAC species ___	x 3 = ___
FACU species ___	x 4 = ___
UPL species ___	x 5 = ___
Column Totals: ___ (A)	___ (B)

Prevalence Index = B/A = ___

Hydrophytic Vegetation Indicators:

X 1 - Rapid Test for Hydrophytic Vegetation

___ 2 - Dominance Test is >50%

___ 3 - Prevalence Index is ≤3.0[1]

___ 4 - Morphological Adaptations[1] (Provide supporting data in Remarks or on a separate sheet)

___ Problematic Hydrophytic Vegetation[1] (Explain)

[1]Indicators of hydric soil and wetland hydrology must be present, unless disturbed or problematic.

Hydrophytic Vegetation Present? Yes X No ___

Remarks:

46W

SOIL

Sampling Point: 46, 47W

Profile Description: (Describe to the depth needed to document the indicator or confirm the absence of indicators.)

Depth (inches)	Matrix Color (moist)	Matrix %	Redox Features Color (moist)	Redox %	Type[1]	Loc[2]	Texture	Remarks
0-5	10YR 3/3	100%					CL	
5-12	10YR 3/2	98%	10YR 4/6	2%	C	M	CL	

[1]Type: C=Concentration, D=Depletion, RM=Reduced Matrix, CS=Covered or Coated Sand Grains. [2]Location: PL=Pore Lining, M=Matrix.

Hydric Soil Indicators: (Applicable to all LRRs, unless otherwise noted.)

- ___ Histosol (A1)
- ___ Histic Epipedon (A2)
- ___ Black Histic (A3)
- ___ Hydrogen Sulfide (A4)
- ___ Stratified Layers (A5) (LRR F)
- ___ 1 cm Muck (A9) (LRR F, G, H)
- ___ Depleted Below Dark Surface (A11)
- ___ Thick Dark Surface (A12)
- ___ Sandy Mucky Mineral (S1)
- ___ 2.5 cm Mucky Peat or Peat (S2) (LRR G, H)
- ___ 5 cm Mucky Peat or Peat (S3) (LRR F)
- ___ Sandy Gleyed Matrix (S4)
- ___ Sandy Redox (S5)
- ___ Stripped Matrix (S6)
- ___ Loamy Mucky Mineral (F1)
- ___ Loamy Gleyed Matrix (F2)
- ___ Depleted Matrix (F3)
- X Redox Dark Surface (F6)
- ___ Depleted Dark Surface (F7)
- ___ Redox Depressions (F8)
- ___ High Plains Depressions (F16) (MLRA 72 & 73 of LRR H)

Indicators for Problematic Hydric Soils[3]:

- ___ 1 cm Muck (A9) (LRR I, J)
- ___ Coast Prairie Redox (A16) (LRR F, G, H)
- ___ Dark Surface (S7) (LRR G)
- ___ High Plains Depressions (F16) (LRR H outside of MLRA 72 & 73)
- ___ Reduced Vertic (F18)
- ___ Red Parent Material (TF2)
- ___ Very Shallow Dark Surface (TF12)
- ___ Other (Explain in Remarks)

[3]Indicators of hydrophytic vegetation and wetland hydrology must be present, unless disturbed or problematic.

Restrictive Layer (if present):

Type: ___

Depth (inches): ___

Hydric Soil Present? Yes X No ___

Remarks:

HYDROLOGY

Wetland Hydrology Indicators:

Primary Indicators (minimum of one required; check all that apply)

- ___ Surface Water (A1)
- ___ High Water Table (A2)
- ___ Saturation (A3)
- ___ Water Marks (B1)
- ___ Sediment Deposits (B2)
- ___ Drift Deposits (B3)
- ___ Algal Mat or Crust (B4)
- ___ Iron Deposits (B5)
- ___ Inundation Visible on Aerial Imagery (B7)
- ___ Water-Stained Leaves (B9)
- ___ Salt Crust (B11)
- ___ Aquatic Invertebrates (B13)
- ___ Hydrogen Sulfide Odor (C1)
- ___ Dry-Season Water Table (C2)
- ___ Oxidized Rhizospheres on Living Roots (C3) (where not tilled)
- ___ Presence of Reduced Iron (C4)
- ___ Thin Muck Surface (C7)
- ___ Other (Explain in Remarks)

Secondary Indicators (minimum of two required)

- X Surface Soil Cracks (B6)
- X Sparsely Vegetated Concave Surface (B8)
- ___ Drainage Patterns (B10)
- ___ Oxidized Rhizospheres on Living Roots (C3) (where tilled)
- ___ Crayfish Burrows (C8)
- ___ Saturation Visible on Aerial Imagery (C9)
- X Geomorphic Position (D2)
- X FAC-Neutral Test (D5)
- ___ Frost-Heave Hummocks (D7) (LRR F)

Field Observations:

Surface Water Present? Yes ___ No X Depth (inches): ___

Water Table Present? Yes ___ No X Depth (inches): ___

Saturation Present? (includes capillary fringe) Yes ___ No X Depth (inches): ___

Wetland Hydrology Present? Yes X No ___

Describe Recorded Data (stream gauge, monitoring well, aerial photos, previous inspections), if available:

Remarks:

49 W

KR

WETLAND DETERMINATION DATA FORM – Great Plains Region

Project/Site: Cenex City/County: Mountrail Sampling Date: 7/26/16

Applicant/Owner: Cenex State: ND Sampling Point: 49W

Investigator(s): Rude, S.H. Section, Township, Range: 21, 155N, 89W

Landform (hillslope, terrace, etc.): Basin Local relief (concave, convex, none): Concave Slope (%): 2%

Subregion (LRR): F Lat: 48.2179641 9 Long: -102.1027173 Datum: NAD 83

Soil Map Unit Name: Parnell silty clay loam NWI classification: PEM1

Are climatic / hydrologic conditions on the site typical for this time of year? Yes X No ____ (If no, explain in Remarks.)

Are Vegetation ____, Soil ____, or Hydrology ____ significantly disturbed? N/O Are "Normal Circumstances" present? Yes X No ____

Are Vegetation ____, Soil ____, or Hydrology ____ naturally problematic? N/O (If needed, explain any answers in Remarks.)

SUMMARY OF FINDINGS – Attach site map showing sampling point locations, transects, important features, etc.

Hydrophytic Vegetation Present?	Yes X	No ____
Hydric Soil Present?	Yes X	No ____
Wetland Hydrology Present?	Yes X	No ____

Is the Sampled Area within a Wetland? Yes X No ____

Remarks:

VEGETATION – Use scientific names of plants.

Tree Stratum (Plot size: ____)	Absolute % Cover	Dominant Species?	Indicator Status
1.			
2.			
3.			
4.			
	____ = Total Cover		

Sapling/Shrub Stratum (Plot size: ____)			
1.			
2.			
3.			
4.			
5.			
	____ = Total Cover		

Herb Stratum (Plot size: ____)			
1. Typha angustifolia	40	Y	OBL
2. Hordeum jubatum	35	Y	FACW
3. Phalaris arundinacea	20	Y	FACW
4. Sonchus arvensis	5	N	FACU
5.			
6.			
7.			
8.			
9.			
10.			
	100 = Total Cover		

Woody Vine Stratum (Plot size: 0)			
1.			
2.			
	____ = Total Cover		

% Bare Ground in Herb Stratum ____

Dominance Test worksheet:

Number of Dominant Species That Are OBL, FACW, or FAC (excluding FAC−): ____ (A)

Total Number of Dominant Species Across All Strata: ____ (B)

Percent of Dominant Species That Are OBL, FACW, or FAC: ____ (A/B)

Prevalence Index worksheet:

Total % Cover of:	Multiply by:
OBL species ____	x 1 = ____
FACW species ____	x 2 = ____
FAC species ____	x 3 = ____
FACU species ____	x 4 = ____
UPL species ____	x 5 = ____
Column Totals: ____ (A)	____ (B)

Prevalence Index = B/A = ____

Hydrophytic Vegetation Indicators:

X 1 - Rapid Test for Hydrophytic Vegetation

__ 2 - Dominance Test is >50%

__ 3 - Prevalence Index is ≤3.0[1]

__ 4 - Morphological Adaptations[1] (Provide supporting data in Remarks or on a separate sheet)

__ Problematic Hydrophytic Vegetation[1] (Explain)

[1]Indicators of hydric soil and wetland hydrology must be present, unless disturbed or problematic.

Hydrophytic Vegetation Present? Yes X No ____

Remarks:

49W

SOIL

Sampling Point: 49W

Profile Description: (Describe to the depth needed to document the indicator or confirm the absence of indicators.)

Depth (inches)	Matrix Color (moist)	Matrix %	Redox Features Color (moist)	Redox %	Type[1]	Loc[2]	Texture	Remarks
0-4	10YR 2/1	98	10YR 3/6	2	C	PL	SL	
4-8	10YR 2/2	95	10YR 3/6	5	C	M	SL	
8-16	10YR 2/2	90	10YR 3/6	10	C	M	CL	

[1]Type: C=Concentration, D=Depletion, RM=Reduced Matrix, CS=Covered or Coated Sand Grains. [2]Location: PL=Pore Lining, M=Matrix.

Hydric Soil Indicators: (Applicable to all LRRs, unless otherwise noted.)

- ___ Histosol (A1)
- ___ Histic Epipedon (A2)
- ___ Black Histic (A3)
- ___ Hydrogen Sulfide (A4)
- ___ Stratified Layers (A5) (LRR F)
- ___ 1 cm Muck (A9) (LRR F, G, H)
- ___ Depleted Below Dark Surface (A11)
- ___ Thick Dark Surface (A12)
- ___ Sandy Mucky Mineral (S1)
- ___ 2.5 cm Mucky Peat or Peat (S2) (LRR G, H)
- ___ 5 cm Mucky Peat or Peat (S3) (LRR F)
- ___ Sandy Gleyed Matrix (S4)
- ___ Sandy Redox (S5)
- ___ Stripped Matrix (S6)
- ___ Loamy Mucky Mineral (F1)
- ___ Loamy Gleyed Matrix (F2)
- ___ Depleted Matrix (F3)
- X Redox Dark Surface (F6)
- ___ Depleted Dark Surface (F7)
- ___ Redox Depressions (F8)
- ___ High Plains Depressions (F16) (MLRA 72 & 73 of LRR H)

Indicators for Problematic Hydric Soils[3]:

- ___ 1 cm Muck (A9) (LRR I, J)
- ___ Coast Prairie Redox (A16) (LRR F, G, H)
- ___ Dark Surface (S7) (LRR G)
- ___ High Plains Depressions (F16) (LRR H outside of MLRA 72 & 73)
- ___ Reduced Vertic (F18)
- ___ Red Parent Material (TF2)
- ___ Very Shallow Dark Surface (TF12)
- ___ Other (Explain in Remarks)

[3]Indicators of hydrophytic vegetation and wetland hydrology must be present, unless disturbed or problematic.

Restrictive Layer (if present):

Type: ___

Depth (inches): ___

Hydric Soil Present? Yes X No ___

Remarks:

HYDROLOGY

Wetland Hydrology Indicators:

Primary Indicators (minimum of one required; check all that apply)

- ___ Surface Water (A1)
- ___ High Water Table (A2)
- ___ Saturation (A3)
- ___ Water Marks (B1)
- ___ Sediment Deposits (B2)
- ___ Drift Deposits (B3)
- ___ Algal Mat or Crust (B4)
- ___ Iron Deposits (B5)
- ___ Inundation Visible on Aerial Imagery (B7)
- ___ Water-Stained Leaves (B9)
- ___ Salt Crust (B11)
- ___ Aquatic Invertebrates (B13)
- ___ Hydrogen Sulfide Odor (C1)
- ___ Dry-Season Water Table (C2)
- ___ Oxidized Rhizospheres on Living Roots (C3) (where not tilled)
- ___ Presence of Reduced Iron (C4)
- ___ Thin Muck Surface (C7)
- ___ Other (Explain in Remarks)

Secondary Indicators (minimum of two required)

- ___ Surface Soil Cracks (B6)
- ___ Sparsely Vegetated Concave Surface (B8)
- ___ Drainage Patterns (B10)
- ___ Oxidized Rhizospheres on Living Roots (C3) (where tilled)
- ___ Crayfish Burrows (C8)
- X Saturation Visible on Aerial Imagery (C9)
- X Geomorphic Position (D2)
- ___ FAC-Neutral Test (D5)
- ___ Frost-Heave Hummocks (D7) (LRR F)

Field Observations:

Surface Water Present? Yes ___ No X Depth (inches): ___

Water Table Present? Yes ___ No X Depth (inches): ___

Saturation Present? (includes capillary fringe) Yes ___ No X Depth (inches): ___

Wetland Hydrology Present? Yes X No ___

Describe Recorded Data (stream gauge, monitoring well, aerial photos, previous inspections), if available:

Remarks:

49 UP

KR

WETLAND DETERMINATION DATA FORM – Great Plains Region

Project/Site: Cenex City/County: Mountrail Sampling Date: 7/26/16

Applicant/Owner: Cenex State: ND Sampling Point: 49UP

Investigator(s): R. Rude, R. Scott Section, Township, Range: 27, 155N, 89W

Landform (hillslope, terrace, etc.): Hillslope Local relief (concave, convex, none): _____ Slope (%): 4%

Subregion (LRR): F Lat: 48.21802428 Long: -102.1027396 Datum: NAD 83

Soil Map Unit Name: Parnell silty clay loam NWI classification: Upland

Are climatic / hydrologic conditions on the site typical for this time of year? Yes [X] No [ ] (If no, explain in Remarks.)

Are Vegetation [X], Soil [ ], or Hydrology [ ] significantly disturbed? Farmed Are "Normal Circumstances" present? Yes [X] No [ ]

Are Vegetation [ ], Soil [ ], or Hydrology [ ] naturally problematic? (If needed, explain any answers in Remarks.)

SUMMARY OF FINDINGS – Attach site map showing sampling point locations, transects, important features, etc.

Hydrophytic Vegetation Present?	Yes [ ]	No [X]	**Is the Sampled Area within a Wetland?** Yes [ ] No [X]
Hydric Soil Present?	Yes [ ]	No [X]	
Wetland Hydrology Present?	Yes [ ]	No [X]	

Remarks: Farmed

VEGETATION – Use scientific names of plants.

Tree Stratum (Plot size: 30 ft radius)	Absolute % Cover	Dominant Species?	Indicator Status
1.			
2.			
3.			
4.			
	0 = Total Cover		
Sapling/Shrub Stratum (Plot size: 15 ft radius)			
1.			
2.			
3.			
4.			
5.			
	0 = Total Cover		
Herb Stratum (Plot size: 5 ft radius)			
1. Avena spp. (Oats)	100	Y	UPL
2.			
3.			
4.			
5.			
6.			
7.			
8.			
9.			
10.			
	100 = Total Cover		
Woody Vine Stratum (Plot size: 30 ft radius)			
1.			
2.			
	0 = Total Cover		

% Bare Ground in Herb Stratum 0

Dominance Test worksheet:

Number of Dominant Species That Are OBL, FACW, or FAC (excluding FAC-): _____ (A)

Total Number of Dominant Species Across All Strata: _____ (B)

Percent of Dominant Species That Are OBL, FACW, or FAC: _____ (A/B)

Prevalence Index worksheet:

Total % Cover of:		Multiply by:
OBL species		x 1 = 0
FACW species		x 2 = 0
FAC species		x 3 = 0
FACU species		x 4 = 0
UPL species		x 5 = 0
Column Totals:	0 (A)	0 (B)

Prevalence Index = B/A = NaN

Hydrophytic Vegetation Indicators:

- [ ] 1 - Rapid Test for Hydrophytic Vegetation
- [ ] 2 - Dominance Test is >50%
- [ ] 3 - Prevalence Index is ≤3.0[1]
- [ ] 4 - Morphological Adaptations[1] (Provide supporting data in Remarks or on a separate sheet)
- [ ] Problematic Hydrophytic Vegetation[1] (Explain)

[1]Indicators of hydric soil and wetland hydrology must be present, unless disturbed or problematic.

Hydrophytic Vegetation Present? Yes [ ] No [X]

Remarks:

49 UP

SOIL

Sampling Point: 49UP

Profile Description: (Describe to the depth needed to document the indicator or confirm the absence of indicators.)

Depth (inches)	Matrix Color (moist)	Matrix %	Redox Features Color (moist)	Redox %	Type[1]	Loc[2]	Texture	Remarks
0-8	10YR 2/2	100					L	
8-14	10YR 2/3	100					CL	

[1]Type: C=Concentration, D=Depletion, RM=Reduced Matrix, CS=Covered or Coated Sand Grains. [2]Location: PL=Pore Lining, M=Matrix.

Hydric Soil Indicators: (Applicable to all LRRs, unless otherwise noted.)

- ☐ Histosol (A1)
- ☐ Histic Epipedon (A2)
- ☐ Black Histic (A3)
- ☐ Hydrogen Sulfide (A4)
- ☐ Stratified Layers (A5) **(LRR F)**
- ☐ 1 cm Muck (A9) **(LRR F, G, H)**
- ☐ Depleted Below Dark Surface (A11)
- ☐ Thick Dark Surface (A12)
- ☐ Sandy Mucky Mineral (S1)
- ☐ 2.5 cm Mucky Peat or Peat (S2) **(LRR G, H)**
- ☐ 5 cm Mucky Peat or Peat (S3) **(LRR F)**
- ☐ Sandy Gleyed Matrix (S4)
- ☐ Sandy Redox (S5)
- ☐ Stripped Matrix (S6)
- ☐ Loamy Mucky Mineral (F1)
- ☐ Loamy Gleyed Matrix (F2)
- ☐ Depleted Matrix (F3)
- ☐ Redox Dark Surface (F6)
- ☐ Depleted Dark Surface (F7)
- ☐ Redox Depressions (F8)
- ☐ High Plains Depressions (F16) **(MLRA 72 & 73 of LRR H)**

Indicators for Problematic Hydric Soils[3]:

- ☐ 1 cm Muck (A9) **(LRR I, J)**
- ☐ Coast Prairie Redox (A16) **(LRR F, G, H)**
- ☐ Dark Surface (S7) **(LRR G)**
- ☐ High Plains Depressions (F16) **(LRR H outside of MLRA 72 & 73)**
- ☐ Reduced Vertic (F18)
- ☐ Red Parent Material (TF2)
- ☐ Very Shallow Dark Surface (TF12)
- ☐ Other (Explain in Remarks)

[3]Indicators of hydrophytic vegetation and wetland hydrology must be present, unless disturbed or problematic.

Restrictive Layer (if present):

Type: _____

Depth (inches): _____

Hydric Soil Present? Yes ☐ No ☒

Remarks:

HYDROLOGY

Wetland Hydrology Indicators:

Primary Indicators (minimum of one required; check all that apply)

- ☐ Surface Water (A1)
- ☐ High Water Table (A2)
- ☐ Saturation (A3)
- ☐ Water Marks (B1)
- ☐ Sediment Deposits (B2)
- ☐ Drift Deposits (B3)
- ☐ Algal Mat or Crust (B4)
- ☐ Iron Deposits (B5)
- ☐ Inundation Visible on Aerial Imagery (B7)
- ☐ Water-Stained Leaves (B9)
- ☐ Salt Crust (B11)
- ☐ Aquatic Invertebrates (B13)
- ☐ Hydrogen Sulfide Odor (C1)
- ☐ Dry-Season Water Table (C2)
- ☐ Oxidized Rhizospheres on Living Roots (C3) **(where not tilled)**
- ☐ Presence of Reduced Iron (C4)
- ☐ Thin Muck Surface (C7)
- ☐ Other (Explain in Remarks)

Secondary Indicators (minimum of two required)

- ☐ Surface Soil Cracks (B6)
- ☐ Sparsely Vegetated Concave Surface (B8)
- ☐ Drainage Patterns (B10)
- ☐ Oxidized Rhizospheres on Living Roots (C3) **(where tilled)**
- ☐ Crayfish Burrows (C8)
- ☐ Saturation Visible on Aerial Imagery (C9)
- ☐ Geomorphic Position (D2)
- ☐ FAC-Neutral Test (D5)
- ☐ Frost-Heave Hummocks (D7) **(LRR F)**

Field Observations:

Surface Water Present? Yes ☐ No ☒ Depth (inches): _____

Water Table Present? Yes ☐ No ☒ Depth (inches): _____

Saturation Present? (includes capillary fringe) Yes ☐ No ☒ Depth (inches): _____

Wetland Hydrology Present? Yes ☐ No ☒

Describe Recorded Data (stream gauge, monitoring well, aerial photos, previous inspections), if available:

Remarks:

50W

KR

WETLAND DETERMINATION DATA FORM – Great Plains Region

Project/Site: Cenex City/County: Mountrail Sampling Date: 7/27/16

Applicant/Owner: Cenex State: ND Sampling Point: 50W

Investigator(s): Rudy Scott Section, Township, Range: 30, 155N, 88W

Landform (hillslope, terrace, etc.): Stock dam Local relief (concave, convex, none): Concave Slope (%): 1%

Subregion (LRR): F Lat: 48.214495236 Long: -102.0395516 Datum: NAD83

Soil Map Unit Name: Zahl-Williams loam NWI classification: Manmade Stockdam

Are climatic / hydrologic conditions on the site typical for this time of year? Yes X No ____ (If no, explain in Remarks.)

Are Vegetation X, Soil ____, or Hydrology X significantly disturbed? Cattle Are "Normal Circumstances" present? Yes ____ No X

Are Vegetation ____, Soil ____, or Hydrology ____ naturally problematic? No (If needed, explain any answers in Remarks.)

SUMMARY OF FINDINGS – Attach site map showing sampling point locations, transects, important features, etc.

Hydrophytic Vegetation Present? Yes X No ____	Is the Sampled Area within a Wetland? Yes X No ____	
Hydric Soil Present? Yes X No ____		
Wetland Hydrology Present? Yes X No ____		

Remarks: Photo – 108-0562 SE

VEGETATION – Use scientific names of plants.

Tree Stratum (Plot size: ____)	Absolute % Cover	Dominant Species?	Indicator Status
1.			
2.			
3.			
4.			
	____ = Total Cover		

Sapling/Shrub Stratum (Plot size: ____)			
1.			
2.			
3.			
4.			
5.			
	____ = Total Cover		

Herb Stratum (Plot size: ____)			
1. Hordeum jubatum	40	Y	
2. Rumex crispus	25	Y	
3. Echinochloa muricata	10		
4. Carex vulpinoidea (fox sedge)	5		
5.			
6.			
7.			
8.			
9.			
10.			
	80 = Total Cover		

Woody Vine Stratum (Plot size: ____)			
1.			
2.			
	____ = Total Cover		

% Bare Ground in Herb Stratum 20

Dominance Test worksheet:

Number of Dominant Species That Are OBL, FACW, or FAC (excluding FAC–): ____ (A)

Total Number of Dominant Species Across All Strata: ____ (B)

Percent of Dominant Species That Are OBL, FACW, or FAC: ____ (A/B)

Prevalence Index worksheet:

Total % Cover of:		Multiply by:
OBL species	____	x 1 = ____
FACW species	____	x 2 = ____
FAC species	____	x 3 = ____
FACU species	____	x 4 = ____
UPL species	____	x 5 = ____
Column Totals:	____ (A)	____ (B)

Prevalence Index = B/A = ____

Hydrophytic Vegetation Indicators:

X 1 - Rapid Test for Hydrophytic Vegetation

__ 2 - Dominance Test is >50%

__ 3 - Prevalence Index is ≤3.0[1]

__ 4 - Morphological Adaptations[1] (Provide supporting data in Remarks or on a separate sheet)

__ Problematic Hydrophytic Vegetation[1] (Explain)

[1]Indicators of hydric soil and wetland hydrology must be present, unless disturbed or problematic.

Hydrophytic Vegetation Present? Yes X No ____

Remarks:

SOW

SOIL

Sampling Point: SOW

Profile Description: (Describe to the depth needed to document the indicator or confirm the absence of indicators.)

Depth (inches)	Matrix Color (moist)	Matrix %	Redox Features Color (moist)	Redox %	Type[1]	Loc[2]	Texture	Remarks
0-16	10YR 2/1	98	10YR 3/6	2	C	PL	L	

[1]Type: C=Concentration, D=Depletion, RM=Reduced Matrix, CS=Covered or Coated Sand Grains. [2]Location: PL=Pore Lining, M=Matrix.

Hydric Soil Indicators: (Applicable to all LRRs, unless otherwise noted.)

- ___ Histosol (A1)
- ___ Histic Epipedon (A2)
- ___ Black Histic (A3)
- ___ Hydrogen Sulfide (A4)
- ___ Stratified Layers (A5) (LRR F)
- ___ 1 cm Muck (A9) (LRR F, G, H)
- ___ Depleted Below Dark Surface (A11)
- ___ Thick Dark Surface (A12)
- ___ Sandy Mucky Mineral (S1)
- ___ 2.5 cm Mucky Peat or Peat (S2) (LRR G, H)
- ___ 5 cm Mucky Peat or Peat (S3) (LRR F)
- ___ Sandy Gleyed Matrix (S4)
- ___ Sandy Redox (S5)
- ___ Stripped Matrix (S6)
- ___ Loamy Mucky Mineral (F1)
- ___ Loamy Gleyed Matrix (F2)
- ___ Depleted Matrix (F3)
- X Redox Dark Surface (F6)
- ___ Depleted Dark Surface (F7)
- ___ Redox Depressions (F8)
- ___ High Plains Depressions (F16) (MLRA 72 & 73 of LRR H)

Indicators for Problematic Hydric Soils[3]:

- ___ 1 cm Muck (A9) (LRR I, J)
- ___ Coast Prairie Redox (A16) (LRR F, G, H)
- ___ Dark Surface (S7) (LRR G)
- ___ High Plains Depressions (F16) (LRR H outside of MLRA 72 & 73)
- ___ Reduced Vertic (F18)
- ___ Red Parent Material (TF2)
- ___ Very Shallow Dark Surface (TF12)
- ___ Other (Explain in Remarks)

[3]Indicators of hydrophytic vegetation and wetland hydrology must be present, unless disturbed or problematic.

Restrictive Layer (if present):

Type: ___

Depth (inches): ___

Hydric Soil Present? Yes X No ___

Remarks:

HYDROLOGY

Wetland Hydrology Indicators:

Primary Indicators (minimum of one required; check all that apply)

- ___ Surface Water (A1)
- ___ High Water Table (A2)
- ___ Saturation (A3)
- ___ Water Marks (B1)
- ___ Sediment Deposits (B2)
- ___ Drift Deposits (B3)
- ___ Algal Mat or Crust (B4)
- ___ Iron Deposits (B5)
- ___ Inundation Visible on Aerial Imagery (B7)
- ___ Water-Stained Leaves (B9)
- ___ Salt Crust (B11)
- ___ Aquatic Invertebrates (B13)
- ___ Hydrogen Sulfide Odor (C1)
- ___ Dry-Season Water Table (C2)
- ___ Oxidized Rhizospheres on Living Roots (C3) (where not tilled)
- ___ Presence of Reduced Iron (C4)
- ___ Thin Muck Surface (C7)
- ___ Other (Explain in Remarks)

Secondary Indicators (minimum of two required)

- ___ Surface Soil Cracks (B6)
- ___ Sparsely Vegetated Concave Surface (B8)
- ___ Drainage Patterns (B10)
- ___ Oxidized Rhizospheres on Living Roots (C3) (where tilled)
- ___ Crayfish Burrows (C8)
- X Saturation Visible on Aerial Imagery (C9)
- X Geomorphic Position (D2)
- ___ FAC-Neutral Test (D5)
- ___ Frost-Heave Hummocks (D7) (LRR F)

Field Observations:

Surface Water Present? Yes ___ No X Depth (inches): ___

Water Table Present? Yes ___ No X Depth (inches): ___

Saturation Present? (includes capillary fringe) Yes ___ No X Depth (inches): ___

Wetland Hydrology Present? Yes X No ___

Describe Recorded Data (stream gauge, monitoring well, aerial photos, previous inspections), if available:

Remarks:

50 UP

KR

WETLAND DETERMINATION DATA FORM – Great Plains Region

Project/Site: Cenex City/County: Mountrail Sampling Date: 7/27/16

Applicant/Owner: Cenex State: ND Sampling Point: 50 UP

Investigator(s): K. Ruby, R. Scott Section, Township, Range: 30 155N 88W

Landform (hillslope, terrace, etc.): Hillslope Local relief (concave, convex, none): Convex Slope (%): 4

Subregion (LRR): F Lat: 48.214997 Long: -102.039067 Datum: NAD 83

Soil Map Unit Name: Zahl-Williams loam NWI classification: Upland

Are climatic / hydrologic conditions on the site typical for this time of year? Yes [X] No [ ] (If no, explain in Remarks.)

Are Vegetation [X], Soil [ ], or Hydrology [ ] significantly disturbed? Cattle Are "Normal Circumstances" present? Yes [X] No [ ]

Are Vegetation [ ], Soil [ ], or Hydrology [ ] naturally problematic? N (If needed, explain any answers in Remarks.)

SUMMARY OF FINDINGS – Attach site map showing sampling point locations, transects, important features, etc.

Hydrophytic Vegetation Present?	Yes [ ]	No [X]	**Is the Sampled Area within a Wetland?** Yes [ ] No [X]
Hydric Soil Present?	Yes [ ]	No [X]	
Wetland Hydrology Present?	Yes [ ]	No [X]	

Remarks:

VEGETATION – Use scientific names of plants.

Tree Stratum (Plot size: 30 ft radius)	Absolute % Cover	Dominant Species?	Indicator Status
1.			
2.			
3.			
4.			
	0 = Total Cover		

Sapling/Shrub Stratum (Plot size: 15 ft radius)			
1.			
2.			
3.			
4.			
5.			
	0 = Total Cover		

Herb Stratum (Plot size: 5 ft radius)			
1. Bouteloua gracilis	35	Y	UPL
2. Pascopyrum smithii	30	Y	UPL
3. Artemisia ludoviciana	25	Y	UPL
4. Ratibida columnifera	5	N	UPL
5. Solidago missouriensis	2	N	UPL
6.			
7.			
8.			
9.			
10.			
	0 = Total Cover		

Woody Vine Stratum (Plot size: 30 ft radius)			
1.			
2.			
	0 = Total Cover		

% Bare Ground in Herb Stratum 3%

Dominance Test worksheet:

Number of Dominant Species That Are OBL, FACW, or FAC (excluding FAC−): _____ (A)

Total Number of Dominant Species Across All Strata: _____ (B)

Percent of Dominant Species That Are OBL, FACW, or FAC: _____ (A/B)

Prevalence Index worksheet:

Total % Cover of:		Multiply by:
OBL species		x 1 = 0
FACW species		x 2 = 0
FAC species		x 3 = 0
FACU species		x 4 = 0
UPL species		x 5 = 0
Column Totals:	0 (A)	0 (B)

Prevalence Index = B/A = NaN

Hydrophytic Vegetation Indicators:

- [ ] 1 - Rapid Test for Hydrophytic Vegetation
- [ ] 2 - Dominance Test is >50%
- [ ] 3 - Prevalence Index is ≤3.0[1]
- [ ] 4 - Morphological Adaptations[1] (Provide supporting data in Remarks or on a separate sheet)
- [ ] Problematic Hydrophytic Vegetation[1] (Explain)

[1]Indicators of hydric soil and wetland hydrology must be present, unless disturbed or problematic.

Hydrophytic Vegetation Present? Yes [ ] No [X]

Remarks:

50 UP

SOIL

Sampling Point: 50UP

Profile Description: (Describe to the depth needed to document the indicator or confirm the absence of indicators.)

Depth (inches)	Matrix Color (moist)	Matrix %	Redox Features Color (moist)	Redox %	Type[1]	Loc[2]	Texture	Remarks
0-6	10YR 3/3	100					L	
6-14	10YR 3/4	100					CL	

[1]Type: C=Concentration, D=Depletion, RM=Reduced Matrix, CS=Covered or Coated Sand Grains. [2]Location: PL=Pore Lining, M=Matrix.

Hydric Soil Indicators: (Applicable to all LRRs, unless otherwise noted.)

- ☐ Histosol (A1)
- ☐ Histic Epipedon (A2)
- ☐ Black Histic (A3)
- ☐ Hydrogen Sulfide (A4)
- ☐ Stratified Layers (A5) (**LRR F**)
- ☐ 1 cm Muck (A9) (**LRR F, G, H**)
- ☐ Depleted Below Dark Surface (A11)
- ☐ Thick Dark Surface (A12)
- ☐ Sandy Mucky Mineral (S1)
- ☐ 2.5 cm Mucky Peat or Peat (S2) (**LRR G, H**)
- ☐ 5 cm Mucky Peat or Peat (S3) (**LRR F**)
- ☐ Sandy Gleyed Matrix (S4)
- ☐ Sandy Redox (S5)
- ☐ Stripped Matrix (S6)
- ☐ Loamy Mucky Mineral (F1)
- ☐ Loamy Gleyed Matrix (F2)
- ☐ Depleted Matrix (F3)
- ☐ Redox Dark Surface (F6)
- ☐ Depleted Dark Surface (F7)
- ☐ Redox Depressions (F8)
- ☐ High Plains Depressions (F16) (**MLRA 72 & 73 of LRR H**)

Indicators for Problematic Hydric Soils[3]:

- ☐ 1 cm Muck (A9) (**LRR I, J**)
- ☐ Coast Prairie Redox (A16) (**LRR F, G, H**)
- ☐ Dark Surface (S7) (**LRR G**)
- ☐ High Plains Depressions (F16) (**LRR H outside of MLRA 72 & 73**)
- ☐ Reduced Vertic (F18)
- ☐ Red Parent Material (TF2)
- ☐ Very Shallow Dark Surface (TF12)
- ☐ Other (Explain in Remarks)

[3]Indicators of hydrophytic vegetation and wetland hydrology must be present, unless disturbed or problematic.

Restrictive Layer (if present):

Type: _____

Depth (inches): _____

Hydric Soil Present? Yes ☐ No ☒

Remarks:

HYDROLOGY

Wetland Hydrology Indicators:

Primary Indicators (minimum of one required; check all that apply)

- ☐ Surface Water (A1)
- ☐ High Water Table (A2)
- ☐ Saturation (A3)
- ☐ Water Marks (B1)
- ☐ Sediment Deposits (B2)
- ☐ Drift Deposits (B3)
- ☐ Algal Mat or Crust (B4)
- ☐ Iron Deposits (B5)
- ☐ Inundation Visible on Aerial Imagery (B7)
- ☐ Water-Stained Leaves (B9)
- ☐ Salt Crust (B11)
- ☐ Aquatic Invertebrates (B13)
- ☐ Hydrogen Sulfide Odor (C1)
- ☐ Dry-Season Water Table (C2)
- ☐ Oxidized Rhizospheres on Living Roots (C3) (**where not tilled**)
- ☐ Presence of Reduced Iron (C4)
- ☐ Thin Muck Surface (C7)
- ☐ Other (Explain in Remarks)

Secondary Indicators (minimum of two required)

- ☐ Surface Soil Cracks (B6)
- ☐ Sparsely Vegetated Concave Surface (B8)
- ☐ Drainage Patterns (B10)
- ☐ Oxidized Rhizospheres on Living Roots (C3) (**where tilled**)
- ☐ Crayfish Burrows (C8)
- ☐ Saturation Visible on Aerial Imagery (C9)
- ☐ Geomorphic Position (D2)
- ☐ FAC-Neutral Test (D5)
- ☐ Frost-Heave Hummocks (D7) (**LRR F**)

Field Observations:

Surface Water Present? Yes ☐ No ☒ Depth (inches): _____

Water Table Present? Yes ☐ No ☒ Depth (inches): _____

Saturation Present? (includes capillary fringe) Yes ☐ No ☒ Depth (inches): _____

Wetland Hydrology Present? Yes ☐ No ☒

Describe Recorded Data (stream gauge, monitoring well, aerial photos, previous inspections), if available:

Remarks:

51W

WETLAND DETERMINATION DATA FORM – Great Plains Region

KR

Project/Site: Cenex City/County: Mountrail Sampling Date: 7/27/16

Applicant/Owner: Cenex State: ND Sampling Point: 51/52

Investigator(s): Rude, Scott Section, Township, Range: 30, 155N, 88W

Landform (hillslope, terrace, etc.): Ditch Local relief (concave, convex, none): Concave Slope (%): 1%

Subregion (LRR): F Lat: 48.212784 Long: -102.030586 Datum: NAD 83

Soil Map Unit Name: Zahl-Williams Loam NWI classification: PEMAx

Are climatic / hydrologic conditions on the site typical for this time of year? Yes X No ____ (If no, explain in Remarks.)

Are Vegetation X, Soil ____, or Hydrology ____ significantly disturbed? Yes/No Are "Normal Circumstances" present? Yes X No ____

Are Vegetation ____, Soil ____, or Hydrology ____ naturally problematic? No (If needed, explain any answers in Remarks.)

SUMMARY OF FINDINGS – Attach site map showing sampling point locations, transects, important features, etc.

Hydrophytic Vegetation Present? Yes X No ____	Is the Sampled Area within a Wetland? Yes X No ____	
Hydric Soil Present? Yes X No ____		
Wetland Hydrology Present? Yes X No ____		

Remarks: Photo – 108-0563NW
Associated w/ WL-52

VEGETATION – Use scientific names of plants.

Tree Stratum (Plot size: ____)	Absolute % Cover	Dominant Species?	Indicator Status
1.			
2.			
3.			
4.			
	____ = Total Cover		

Sapling/Shrub Stratum (Plot size: ____)			
1.			
2.			
3.			
4.			
5.			
	____ = Total Cover		

Herb Stratum (Plot size: ____)			
1. Phalaris arundinacea	70	Y	FACW
2. Persicaria amphibia	15	N	OBL
3. Spartina pectinata	10	N	FACW
4. Poa pratensis	5	N	FACU
5.			
6.			
7.			
8.			
9.			
10.			
	100 = Total Cover		

Woody Vine Stratum (Plot size: ____)			
1.			
2.			
	____ = Total Cover		

% Bare Ground in Herb Stratum 0

Dominance Test worksheet:

Number of Dominant Species That Are OBL, FACW, or FAC (excluding FAC–): ____ (A)

Total Number of Dominant Species Across All Strata: ____ (B)

Percent of Dominant Species That Are OBL, FACW, or FAC: ____ (A/B)

Prevalence Index worksheet:

Total % Cover of:	Multiply by:
OBL species ____	x 1 = ____
FACW species ____	x 2 = ____
FAC species ____	x 3 = ____
FACU species ____	x 4 = ____
UPL species ____	x 5 = ____
Column Totals: ____ (A)	____ (B)

Prevalence Index = B/A = ____

Hydrophytic Vegetation Indicators:

X 1 - Rapid Test for Hydrophytic Vegetation

__ 2 - Dominance Test is >50%

__ 3 - Prevalence Index is ≤3.0[1]

__ 4 - Morphological Adaptations[1] (Provide supporting data in Remarks or on a separate sheet)

__ Problematic Hydrophytic Vegetation[1] (Explain)

[1]Indicators of hydric soil and wetland hydrology must be present, unless disturbed or problematic.

Hydrophytic Vegetation Present? Yes X No ____

Remarks:

S1W

SOIL

Sampling Point: S1,S2

Profile Description: (Describe to the depth needed to document the indicator or confirm the absence of indicators.)

Depth (inches)	Matrix Color (moist)	Matrix %	Redox Features Color (moist)	Redox %	Type[1]	Loc[2]	Texture	Remarks
0-10	10YR 2/1	100					CL	
10-16	10YR 2/1	98	10YR 4/6	2	C	PL	CL	

[1]Type: C=Concentration, D=Depletion, RM=Reduced Matrix, CS=Covered or Coated Sand Grains. [2]Location: PL=Pore Lining, M=Matrix.

Hydric Soil Indicators: (Applicable to all LRRs, unless otherwise noted.)

- ___ Histosol (A1)
- ___ Histic Epipedon (A2)
- ___ Black Histic (A3)
- ___ Hydrogen Sulfide (A4)
- ___ Stratified Layers (A5) (LRR F)
- ___ 1 cm Muck (A9) (LRR F, G, H)
- ___ Depleted Below Dark Surface (A11)
- X Thick Dark Surface (A12)
- ___ Sandy Mucky Mineral (S1)
- ___ 2.5 cm Mucky Peat or Peat (S2) (LRR G, H)
- ___ 5 cm Mucky Peat or Peat (S3) (LRR F)
- ___ Sandy Gleyed Matrix (S4)
- ___ Sandy Redox (S5)
- ___ Stripped Matrix (S6)
- ___ Loamy Mucky Mineral (F1)
- ___ Loamy Gleyed Matrix (F2)
- ___ Depleted Matrix (F3)
- ___ Redox Dark Surface (F6)
- ___ Depleted Dark Surface (F7)
- ___ Redox Depressions (F8)
- ___ High Plains Depressions (F16) (MLRA 72 & 73 of LRR H)

Indicators for Problematic Hydric Soils[3]:

- ___ 1 cm Muck (A9) (LRR I, J)
- ___ Coast Prairie Redox (A16) (LRR F, G, H)
- ___ Dark Surface (S7) (LRR G)
- ___ High Plains Depressions (F16) (LRR H outside of MLRA 72 & 73)
- ___ Reduced Vertic (F18)
- ___ Red Parent Material (TF2)
- ___ Very Shallow Dark Surface (TF12)
- ___ Other (Explain in Remarks)

[3]Indicators of hydrophytic vegetation and wetland hydrology must be present, unless disturbed or problematic.

Restrictive Layer (if present):

Type: ___

Depth (inches): ___

Hydric Soil Present? Yes X No ___

Remarks:

HYDROLOGY

Wetland Hydrology Indicators:

Primary Indicators (minimum of one required; check all that apply)

- ___ Surface Water (A1)
- ___ High Water Table (A2)
- ___ Saturation (A3)
- ___ Water Marks (B1)
- ___ Sediment Deposits (B2)
- ___ Drift Deposits (B3)
- ___ Algal Mat or Crust (B4)
- ___ Iron Deposits (B5)
- ___ Inundation Visible on Aerial Imagery (B7)
- ___ Water-Stained Leaves (B9)
- ___ Salt Crust (B11)
- ___ Aquatic Invertebrates (B13)
- ___ Hydrogen Sulfide Odor (C1)
- ___ Dry-Season Water Table (C2)
- ___ Oxidized Rhizospheres on Living Roots (C3) (where not tilled)
- ___ Presence of Reduced Iron (C4)
- ___ Thin Muck Surface (C7)
- ___ Other (Explain in Remarks)

Secondary Indicators (minimum of two required)

- ___ Surface Soil Cracks (B6)
- ___ Sparsely Vegetated Concave Surface (B8)
- ___ Drainage Patterns (B10)
- ___ Oxidized Rhizospheres on Living Roots (C3) (where tilled)
- ___ Crayfish Burrows (C8)
- ___ Saturation Visible on Aerial Imagery (C9)
- X Geomorphic Position (D2)
- X FAC-Neutral Test (D5)
- ___ Frost-Heave Hummocks (D7) (LRR F)

Field Observations:

Surface Water Present? Yes ___ No X Depth (inches): ___

Water Table Present? Yes ___ No X Depth (inches): ___

Saturation Present? (includes capillary fringe) Yes ___ No X Depth (inches): ___

Wetland Hydrology Present? Yes X No ___

Describe Recorded Data (stream gauge, monitoring well, aerial photos, previous inspections), if available:

Remarks:

51 UP

KR

WETLAND DETERMINATION DATA FORM – Great Plains Region

Project/Site: Cenex City/County: Mountrail Sampling Date: 7/27/16

Applicant/Owner: Cenex State: ND Sampling Point: 51, 52

Investigator(s): Rude Scott Section, Township, Range: 30, 155N, 88W

Landform (hillslope, terrace, etc.): Terrace Local relief (concave, convex, none): Convex Slope (%): 7%

Subregion (LRR): F Lat: Long: Datum: NAD 83

Soil Map Unit Name: Zahl-Williams Loam NWI classification: Upland

Are climatic / hydrologic conditions on the site typical for this time of year? Yes [X] No [ ] (If no, explain in Remarks.)

Are Vegetation [ ], Soil [ ], or Hydrology [ ] significantly disturbed? Haying Are "Normal Circumstances" present? Yes [X] No [ ]

Are Vegetation [ ], Soil [ ], or Hydrology [ ] naturally problematic? N (If needed, explain any answers in Remarks.)

SUMMARY OF FINDINGS – Attach site map showing sampling point locations, transects, important features, etc.

Hydrophytic Vegetation Present?	Yes [ ]	No [X]	**Is the Sampled Area within a Wetland?** Yes [ ] No [X]
Hydric Soil Present?	Yes [ ]	No [X]	
Wetland Hydrology Present?	Yes [ ]	No [X]	

Remarks:

VEGETATION – Use scientific names of plants.

Tree Stratum (Plot size: 30 ft radius)	Absolute % Cover	Dominant Species?	Indicator Status
1.			
2.			
3.			
4.			
	0 = Total Cover		
Sapling/Shrub Stratum (Plot size: 15 ft radius)			
1.			
2.			
3.			
4.			
5.			
	0 = Total Cover		
Herb Stratum (Plot size: 5 ft radius)			
1. Bromus inermis	75	Y	UPL
2. Cirsium arvense	15	N	FACU
3. Sonchus arvensis	10	N	FAC
4.			
5.			
6.			
7.			
8.			
9.			
10.			
	100 = Total Cover		
Woody Vine Stratum (Plot size: 30 ft radius)			
1.			
2.			
	0 = Total Cover		

% Bare Ground in Herb Stratum 0

Dominance Test worksheet:

Number of Dominant Species That Are OBL, FACW, or FAC (excluding FAC−): _____ (A)

Total Number of Dominant Species Across All Strata: _____ (B)

Percent of Dominant Species That Are OBL, FACW, or FAC: _____ (A/B)

Prevalence Index worksheet:

Total % Cover of:	Multiply by:
OBL species	x 1 = 0
FACW species	x 2 = 0
FAC species	x 3 = 0
FACU species	x 4 = 0
UPL species	x 5 = 0
Column Totals: 0 (A)	0 (B)

Prevalence Index = B/A = NaN

Hydrophytic Vegetation Indicators:

- [ ] 1 - Rapid Test for Hydrophytic Vegetation
- [ ] 2 - Dominance Test is >50%
- [ ] 3 - Prevalence Index is ≤3.0[1]
- [ ] 4 - Morphological Adaptations[1] (Provide supporting data in Remarks or on a separate sheet)
- [ ] Problematic Hydrophytic Vegetation[1] (Explain)

[1]Indicators of hydric soil and wetland hydrology must be present, unless disturbed or problematic.

Hydrophytic Vegetation Present? Yes [ ] No [X]

Remarks:

51 UP

SOIL

Sampling Point: 51/52

Profile Description: (Describe to the depth needed to document the indicator or confirm the absence of indicators.)

Depth (inches)	Matrix Color (moist)	Matrix %	Redox Features Color (moist)	Redox %	Type[1]	Loc[2]	Texture	Remarks
0-4	10YR 2/3	100					CL	
4-12	10YR 4/2	50					CL	
	10YR 3/2	50					CL	

[1]Type: C=Concentration, D=Depletion, RM=Reduced Matrix, CS=Covered or Coated Sand Grains. [2]Location: PL=Pore Lining, M=Matrix.

Hydric Soil Indicators: (Applicable to all LRRs, unless otherwise noted.)

- ☐ Histosol (A1)
- ☐ Histic Epipedon (A2)
- ☐ Black Histic (A3)
- ☐ Hydrogen Sulfide (A4)
- ☐ Stratified Layers (A5) **(LRR F)**
- ☐ 1 cm Muck (A9) **(LRR F, G, H)**
- ☐ Depleted Below Dark Surface (A11)
- ☐ Thick Dark Surface (A12)
- ☐ Sandy Mucky Mineral (S1)
- ☐ 2.5 cm Mucky Peat or Peat (S2) **(LRR G, H)**
- ☐ 5 cm Mucky Peat or Peat (S3) **(LRR F)**
- ☐ Sandy Gleyed Matrix (S4)
- ☐ Sandy Redox (S5)
- ☐ Stripped Matrix (S6)
- ☐ Loamy Mucky Mineral (F1)
- ☐ Loamy Gleyed Matrix (F2)
- ☐ Depleted Matrix (F3)
- ☐ Redox Dark Surface (F6)
- ☐ Depleted Dark Surface (F7)
- ☐ Redox Depressions (F8)
- ☐ High Plains Depressions (F16) **(MLRA 72 & 73 of LRR H)**

Indicators for Problematic Hydric Soils[3]:

- ☐ 1 cm Muck (A9) **(LRR I, J)**
- ☐ Coast Prairie Redox (A16) **(LRR F, G, H)**
- ☐ Dark Surface (S7) **(LRR G)**
- ☐ High Plains Depressions (F16) **(LRR H outside of MLRA 72 & 73)**
- ☐ Reduced Vertic (F18)
- ☐ Red Parent Material (TF2)
- ☐ Very Shallow Dark Surface (TF12)
- ☐ Other (Explain in Remarks)

[3]Indicators of hydrophytic vegetation and wetland hydrology must be present, unless disturbed or problematic.

Restrictive Layer (if present):

Type: _____

Depth (inches): _____

Hydric Soil Present? Yes ☐ No ☒

Remarks:

HYDROLOGY

Wetland Hydrology Indicators:

Primary Indicators (minimum of one required; check all that apply)

- ☐ Surface Water (A1)
- ☐ High Water Table (A2)
- ☐ Saturation (A3)
- ☐ Water Marks (B1)
- ☐ Sediment Deposits (B2)
- ☐ Drift Deposits (B3)
- ☐ Algal Mat or Crust (B4)
- ☐ Iron Deposits (B5)
- ☐ Inundation Visible on Aerial Imagery (B7)
- ☐ Water-Stained Leaves (B9)
- ☐ Salt Crust (B11)
- ☐ Aquatic Invertebrates (B13)
- ☐ Hydrogen Sulfide Odor (C1)
- ☐ Dry-Season Water Table (C2)
- ☐ Oxidized Rhizospheres on Living Roots (C3) **(where not tilled)**
- ☐ Presence of Reduced Iron (C4)
- ☐ Thin Muck Surface (C7)
- ☐ Other (Explain in Remarks)

Secondary Indicators (minimum of two required)

- ☐ Surface Soil Cracks (B6)
- ☐ Sparsely Vegetated Concave Surface (B8)
- ☐ Drainage Patterns (B10)
- ☐ Oxidized Rhizospheres on Living Roots (C3) **(where tilled)**
- ☐ Crayfish Burrows (C8)
- ☐ Saturation Visible on Aerial Imagery (C9)
- ☐ Geomorphic Position (D2)
- ☐ FAC-Neutral Test (D5)
- ☐ Frost-Heave Hummocks (D7) **(LRR F)**

Field Observations:

Surface Water Present? Yes ☐ No ☒ Depth (inches): _____

Water Table Present? Yes ☐ No ☒ Depth (inches): _____

Saturation Present? (includes capillary fringe) Yes ☐ No ☒ Depth (inches): _____

Wetland Hydrology Present? Yes ☐ No ☒

Describe Recorded Data (stream gauge, monitoring well, aerial photos, previous inspections), if available:

Remarks:

53W KR

WETLAND DETERMINATION DATA FORM – Great Plains Region

Project/Site: Cenex City/County: Mountrail Sampling Date: 7/27/16

Applicant/Owner: Cenex State: ND Sampling Point: 53W

Investigator(s): Rude, Scott Section, Township, Range: 30, 155N 88W

Landform (hillslope, terrace, etc.): Basin Local relief (concave, convex, none): Convex Slope (%): 2%

Subregion (LRR): F Lat: 48.210330 Long: -102.019923 Datum: NAD83

Soil Map Unit Name: Zahl-Williams Loams NWI classification: PEMA

Are climatic / hydrologic conditions on the site typical for this time of year? Yes X No ___ (If no, explain in Remarks.)

Are Vegetation ___, Soil ___, or Hydrology ___ significantly disturbed? Farmed Are "Normal Circumstances" present? Yes X No ___

Are Vegetation ___, Soil ___, or Hydrology ___ naturally problematic? N (If needed, explain any answers in Remarks.)

SUMMARY OF FINDINGS – Attach site map showing sampling point locations, transects, important features, etc.

Hydrophytic Vegetation Present? Yes X No ___	Is the Sampled Area within a Wetland? Yes X No ___	
Hydric Soil Present? Yes X No ___		
Wetland Hydrology Present? Yes X No ___		

Remarks: Photo - 100 - 0565 SW

VEGETATION – Use scientific names of plants.

Tree Stratum (Plot size: ___)	Absolute % Cover	Dominant Species?	Indicator Status
1.			
2.			
3.			
4.			
	___ = Total Cover		

Sapling/Shrub Stratum (Plot size: ___)			
1.			
2.			
3.			
4.			
5.			
	___ = Total Cover		

Herb Stratum (Plot size: ___)			
1. Typha angustifolia	40	Y	OBL
2. Hordeum jubatum	35	Y	FACW
3. Phalaris arundinacea	20	Y	FACW
4. Sonchus arvensis	5	N	FAC
5.			
6.			
7.			
8.			
9.			
10.			
	100 = Total Cover		

Woody Vine Stratum (Plot size: ___)			
1.			
2.			
	___ = Total Cover		

% Bare Ground in Herb Stratum 0

Dominance Test worksheet:

Number of Dominant Species That Are OBL, FACW, or FAC (excluding FAC-): ___ (A)

Total Number of Dominant Species Across All Strata: ___ (B)

Percent of Dominant Species That Are OBL, FACW, or FAC: ___ (A/B)

Prevalence Index worksheet:

Total % Cover of:	Multiply by:
OBL species ___	x 1 = ___
FACW species ___	x 2 = ___
FAC species ___	x 3 = ___
FACU species ___	x 4 = ___
UPL species ___	x 5 = ___
Column Totals: ___ (A)	___ (B)

Prevalence Index = B/A = ___

Hydrophytic Vegetation Indicators:

X 1 - Rapid Test for Hydrophytic Vegetation

___ 2 - Dominance Test is >50%

___ 3 - Prevalence Index is ≤3.0[1]

___ 4 - Morphological Adaptations[1] (Provide supporting data in Remarks or on a separate sheet)

___ Problematic Hydrophytic Vegetation[1] (Explain)

[1]Indicators of hydric soil and wetland hydrology must be present, unless disturbed or problematic.

Hydrophytic Vegetation Present? Yes X No ___

Remarks:

53W

SOIL

Sampling Point: 53W

Profile Description: (Describe to the depth needed to document the indicator or confirm the absence of indicators.)

Depth (inches)	Matrix Color (moist)	Matrix %	Redox Features Color (moist)	Redox %	Type[1]	Loc[2]	Texture	Remarks
0-4	10YR 2/1	98	10YR 3/6	2	C	PL	SiL	
4-8	10YR 2/2	95	10YR 3/6	5	C	M	SiL	
8-16	10YR 2/2	90	10YR 3/6	10	C	M	CL	

[1]Type: C=Concentration, D=Depletion, RM=Reduced Matrix, CS=Covered or Coated Sand Grains. [2]Location: PL=Pore Lining, M=Matrix.

Hydric Soil Indicators: (Applicable to all LRRs, unless otherwise noted.)

- ___ Histosol (A1)
- ___ Histic Epipedon (A2)
- ___ Black Histic (A3)
- ___ Hydrogen Sulfide (A4)
- ___ Stratified Layers (A5) (LRR F)
- ___ 1 cm Muck (A9) (LRR F, G, H)
- ___ Depleted Below Dark Surface (A11)
- ___ Thick Dark Surface (A12)
- ___ Sandy Mucky Mineral (S1)
- ___ 2.5 cm Mucky Peat or Peat (S2) (LRR G, H)
- ___ 5 cm Mucky Peat or Peat (S3) (LRR F)
- ___ Sandy Gleyed Matrix (S4)
- ___ Sandy Redox (S5)
- ___ Stripped Matrix (S6)
- ___ Loamy Mucky Mineral (F1)
- ___ Loamy Gleyed Matrix (F2)
- ___ Depleted Matrix (F3)
- X Redox Dark Surface (F6)
- ___ Depleted Dark Surface (F7)
- ___ Redox Depressions (F8)
- ___ High Plains Depressions (F16) (MLRA 72 & 73 of LRR H)

Indicators for Problematic Hydric Soils[3]:

- ___ 1 cm Muck (A9) (LRR I, J)
- ___ Coast Prairie Redox (A16) (LRR F, G, H)
- ___ Dark Surface (S7) (LRR G)
- ___ High Plains Depressions (F16) (LRR H outside of MLRA 72 & 73)
- ___ Reduced Vertic (F18)
- ___ Red Parent Material (TF2)
- ___ Very Shallow Dark Surface (TF12)
- ___ Other (Explain in Remarks)

[3]Indicators of hydrophytic vegetation and wetland hydrology must be present, unless disturbed or problematic.

Restrictive Layer (if present):

Type: ___

Depth (inches): ___

Hydric Soil Present? Yes X No ___

Remarks:

HYDROLOGY

Wetland Hydrology Indicators:

Primary Indicators (minimum of one required; check all that apply)

- ___ Surface Water (A1)
- ___ High Water Table (A2)
- ___ Saturation (A3)
- ___ Water Marks (B1)
- ___ Sediment Deposits (B2)
- ___ Drift Deposits (B3)
- ___ Algal Mat or Crust (B4)
- ___ Iron Deposits (B5)
- ___ Inundation Visible on Aerial Imagery (B7)
- ___ Water-Stained Leaves (B9)
- ___ Salt Crust (B11)
- ___ Aquatic Invertebrates (B13)
- ___ Hydrogen Sulfide Odor (C1)
- ___ Dry-Season Water Table (C2)
- ___ Oxidized Rhizospheres on Living Roots (C3) (where not tilled)
- ___ Presence of Reduced Iron (C4)
- ___ Thin Muck Surface (C7)
- ___ Other (Explain in Remarks)

Secondary Indicators (minimum of two required)

- ___ Surface Soil Cracks (B6)
- ___ Sparsely Vegetated Concave Surface (B8)
- ___ Drainage Patterns (B10)
- ___ Oxidized Rhizospheres on Living Roots (C3) (where tilled)
- ___ Crayfish Burrows (C8)
- ___ Saturation Visible on Aerial Imagery (C9)
- X Geomorphic Position (D2)
- X FAC-Neutral Test (D5)
- ___ Frost-Heave Hummocks (D7) (LRR F)

Field Observations:

Surface Water Present? Yes ___ No X Depth (inches): ___

Water Table Present? Yes ___ No X Depth (inches): ___

Saturation Present? (includes capillary fringe) Yes ___ No X Depth (inches): ___

Wetland Hydrology Present? Yes X No ___

Describe Recorded Data (stream gauge, monitoring well, aerial photos, previous inspections), if available:

Remarks:

53 UP

KR

WETLAND DETERMINATION DATA FORM – Great Plains Region

Project/Site: Cenex City/County: Mountrail Sampling Date: 7/27/16

Applicant/Owner: Cenex State: ND Sampling Point: 53 UP

Investigator(s): K. Rude, R. Scott Section, Township, Range: 30, 155N, 88W

Landform (hillslope, terrace, etc.): Terrace Local relief (concave, convex, none): Convex Slope (%): 3%

Subregion (LRR): F Lat: Long: Datum: NAD 83

Soil Map Unit Name: Zahl-Williams Loams NWI classification: Upland

Are climatic / hydrologic conditions on the site typical for this time of year? Yes [X] No [ ] (If no, explain in Remarks.)

Are Vegetation [ ], Soil [ ], or Hydrology [ ] significantly disturbed? Farmed Are "Normal Circumstances" present? Yes [X] No [ ]

Are Vegetation [ ], Soil [ ], or Hydrology [ ] naturally problematic? N (If needed, explain any answers in Remarks.)

SUMMARY OF FINDINGS – Attach site map showing sampling point locations, transects, important features, etc.

Hydrophytic Vegetation Present?	Yes [ ]	No [X]	**Is the Sampled Area within a Wetland?** Yes [ ] No [X]
Hydric Soil Present?	Yes [ ]	No [X]	
Wetland Hydrology Present?	Yes [ ]	No [X]	

Remarks: Farmed

VEGETATION – Use scientific names of plants.

Tree Stratum (Plot size: 30 ft radius)	Absolute % Cover	Dominant Species?	Indicator Status
1.			
2.			
3.			
4.			
	0 = Total Cover		

Sapling/Shrub Stratum (Plot size: 15 ft radius)			
1.			
2.			
3.			
4.			
5.			
	0 = Total Cover		

Herb Stratum (Plot size: 5 ft radius)			
1. Triticum aestivum (wheat)	100	Y	UPL
2.			
3.			
4.			
5.			
6.			
7.			
8.			
9.			
10.			
	100 = Total Cover		

Woody Vine Stratum (Plot size: 30 ft radius)			
1.			
2.			
	0 = Total Cover		

% Bare Ground in Herb Stratum 0

Dominance Test worksheet:

Number of Dominant Species That Are OBL, FACW, or FAC (excluding FAC−): _____ (A)

Total Number of Dominant Species Across All Strata: _____ (B)

Percent of Dominant Species That Are OBL, FACW, or FAC: _____ (A/B)

Prevalence Index worksheet:

Total % Cover of:		Multiply by:
OBL species		x 1 = 0
FACW species		x 2 = 0
FAC species		x 3 = 0
FACU species		x 4 = 0
UPL species		x 5 = 0
Column Totals:	0 (A)	0 (B)

Prevalence Index = B/A = NaN

Hydrophytic Vegetation Indicators:

- [ ] 1 - Rapid Test for Hydrophytic Vegetation
- [ ] 2 - Dominance Test is >50%
- [ ] 3 - Prevalence Index is ≤3.0[1]
- [ ] 4 - Morphological Adaptations[1] (Provide supporting data in Remarks or on a separate sheet)
- [ ] Problematic Hydrophytic Vegetation[1] (Explain)

[1]Indicators of hydric soil and wetland hydrology must be present, unless disturbed or problematic.

Hydrophytic Vegetation Present? Yes [ ] No [X]

Remarks:

53 UP

SOIL

Sampling Point: 53 UP

Profile Description: (Describe to the depth needed to document the indicator or confirm the absence of indicators.)

Depth (inches)	Matrix Color (moist)	Matrix %	Redox Features Color (moist)	Redox %	Type[1]	Loc[2]	Texture	Remarks
0-8	10YR 2/2	100					L	
8-14	10YR 2/3	100					CL	

[1]Type: C=Concentration, D=Depletion, RM=Reduced Matrix, CS=Covered or Coated Sand Grains. [2]Location: PL=Pore Lining, M=Matrix.

Hydric Soil Indicators: (Applicable to all LRRs, unless otherwise noted.)

- ☐ Histosol (A1)
- ☐ Histic Epipedon (A2)
- ☐ Black Histic (A3)
- ☐ Hydrogen Sulfide (A4)
- ☐ Stratified Layers (A5) **(LRR F)**
- ☐ 1 cm Muck (A9) **(LRR F, G, H)**
- ☐ Depleted Below Dark Surface (A11)
- ☐ Thick Dark Surface (A12)
- ☐ Sandy Mucky Mineral (S1)
- ☐ 2.5 cm Mucky Peat or Peat (S2) **(LRR G, H)**
- ☐ 5 cm Mucky Peat or Peat (S3) **(LRR F)**
- ☐ Sandy Gleyed Matrix (S4)
- ☐ Sandy Redox (S5)
- ☐ Stripped Matrix (S6)
- ☐ Loamy Mucky Mineral (F1)
- ☐ Loamy Gleyed Matrix (F2)
- ☐ Depleted Matrix (F3)
- ☐ Redox Dark Surface (F6)
- ☐ Depleted Dark Surface (F7)
- ☐ Redox Depressions (F8)
- ☐ High Plains Depressions (F16) **(MLRA 72 & 73 of LRR H)**

Indicators for Problematic Hydric Soils[3]:

- ☐ 1 cm Muck (A9) **(LRR I, J)**
- ☐ Coast Prairie Redox (A16) **(LRR F, G, H)**
- ☐ Dark Surface (S7) **(LRR G)**
- ☐ High Plains Depressions (F16) **(LRR H outside of MLRA 72 & 73)**
- ☐ Reduced Vertic (F18)
- ☐ Red Parent Material (TF2)
- ☐ Very Shallow Dark Surface (TF12)
- ☐ Other (Explain in Remarks)

[3]Indicators of hydrophytic vegetation and wetland hydrology must be present, unless disturbed or problematic.

Restrictive Layer (if present):

Type: _____

Depth (inches): _____

Hydric Soil Present? Yes ☐ No ☒

Remarks:

HYDROLOGY

Wetland Hydrology Indicators:

Primary Indicators (minimum of one required; check all that apply)

- ☐ Surface Water (A1)
- ☐ High Water Table (A2)
- ☐ Saturation (A3)
- ☐ Water Marks (B1)
- ☐ Sediment Deposits (B2)
- ☐ Drift Deposits (B3)
- ☐ Algal Mat or Crust (B4)
- ☐ Iron Deposits (B5)
- ☐ Inundation Visible on Aerial Imagery (B7)
- ☐ Water-Stained Leaves (B9)
- ☐ Salt Crust (B11)
- ☐ Aquatic Invertebrates (B13)
- ☐ Hydrogen Sulfide Odor (C1)
- ☐ Dry-Season Water Table (C2)
- ☐ Oxidized Rhizospheres on Living Roots (C3) **(where not tilled)**
- ☐ Presence of Reduced Iron (C4)
- ☐ Thin Muck Surface (C7)
- ☐ Other (Explain in Remarks)

Secondary Indicators (minimum of two required)

- ☐ Surface Soil Cracks (B6)
- ☐ Sparsely Vegetated Concave Surface (B8)
- ☐ Drainage Patterns (B10)
- ☐ Oxidized Rhizospheres on Living Roots (C3) **(where tilled)**
- ☐ Crayfish Burrows (C8)
- ☐ Saturation Visible on Aerial Imagery (C9)
- ☐ Geomorphic Position (D2)
- ☐ FAC-Neutral Test (D5)
- ☐ Frost-Heave Hummocks (D7) **(LRR F)**

Field Observations:

Surface Water Present? Yes ☐ No ☒ Depth (inches): _____

Water Table Present? Yes ☐ No ☒ Depth (inches): _____

Saturation Present? (includes capillary fringe) Yes ☐ No ☒ Depth (inches): _____

Wetland Hydrology Present? Yes ☐ No ☒

Describe Recorded Data (stream gauge, monitoring well, aerial photos, previous inspections), if available:

Remarks:

54W

KR

WETLAND DETERMINATION DATA FORM – Great Plains Region

Project/Site: Cenex City/County: Ward Sampling Date: 7/27/16

Applicant/Owner: Cenex State: ND Sampling Point: 54,57

Investigator(s): Rude, Scott Section, Township, Range: 6, 154N, 87W

Landform (hillslope, terrace, etc.): Basin Local relief (concave, convex, none): Concave Slope (%): 3%

Subregion (LRR): F Lat: 48.18308285 Long: -101.9019558 Datum: NAD 83

Soil Map Unit Name: Zahl-Williams Loam NWI classification: PEMC

Are climatic / hydrologic conditions on the site typical for this time of year? Yes X No ____ (If no, explain in Remarks.)

Are Vegetation ____, Soil ____, or Hydrology ____ significantly disturbed? NO Are "Normal Circumstances" present? Yes X No ____

Are Vegetation ____, Soil ____, or Hydrology ____ naturally problematic? NO (If needed, explain any answers in Remarks.)

SUMMARY OF FINDINGS – Attach site map showing sampling point locations, transects, important features, etc.

Hydrophytic Vegetation Present?	Yes X	No ____
Hydric Soil Present?	Yes X	No ____
Wetland Hydrology Present?	Yes X	No ____

Is the Sampled Area within a Wetland? Yes X No ____

Remarks: Photo - 108-0566W
Associated w/ WL-57

VEGETATION – Use scientific names of plants.

Tree Stratum (Plot size: ____)	Absolute % Cover	Dominant Species?	Indicator Status
1.			
2.			
3.			
4.			
	____ = Total Cover		

Sapling/Shrub Stratum (Plot size: ____)			
1.			
2.			
3.			
4.			
5.			
	____ = Total Cover		

Herb Stratum (Plot size: ____)			
1. Typha X glauca	100	Y	OBL
2.			
3.			
4.			
5.			
6.			
7.			
8.			
9.			
10.			
	100 = Total Cover		

Woody Vine Stratum (Plot size: ____)			
1.			
2.			
	____ = Total Cover		

% Bare Ground in Herb Stratum 0

Dominance Test worksheet:

Number of Dominant Species That Are OBL, FACW, or FAC (excluding FAC–): ____ (A)

Total Number of Dominant Species Across All Strata: ____ (B)

Percent of Dominant Species That Are OBL, FACW, or FAC: ____ (A/B)

Prevalence Index worksheet:

Total % Cover of:		Multiply by:
OBL species	____	x 1 = ____
FACW species	____	x 2 = ____
FAC species	____	x 3 = ____
FACU species	____	x 4 = ____
UPL species	____	x 5 = ____
Column Totals:	____ (A)	____ (B)

Prevalence Index = B/A = ____

Hydrophytic Vegetation Indicators:

X 1 - Rapid Test for Hydrophytic Vegetation

__ 2 - Dominance Test is >50%

__ 3 - Prevalence Index is ≤3.0[1]

__ 4 - Morphological Adaptations[1] (Provide supporting data in Remarks or on a separate sheet)

__ Problematic Hydrophytic Vegetation[1] (Explain)

[1]Indicators of hydric soil and wetland hydrology must be present, unless disturbed or problematic.

Hydrophytic Vegetation Present? Yes X No ____

Remarks:

54W

SOIL

Sampling Point: 5457

Profile Description: (Describe to the depth needed to document the indicator or confirm the absence of indicators.)

Depth (inches)	Matrix Color (moist)	Matrix %	Redox Features Color (moist)	Redox %	Type[1]	Loc[2]	Texture	Remarks
0-8	10YR 2/2	98	10YR 3/6		C	PL	L	
8-14	10YR 2/1	95	10YR 3/6		C	M	L	

[1]Type: C=Concentration, D=Depletion, RM=Reduced Matrix, CS=Covered or Coated Sand Grains. [2]Location: PL=Pore Lining, M=Matrix.

Hydric Soil Indicators: (Applicable to all LRRs, unless otherwise noted.)

- ___ Histosol (A1)
- ___ Histic Epipedon (A2)
- ___ Black Histic (A3)
- ___ Hydrogen Sulfide (A4)
- ___ Stratified Layers (A5) (LRR F)
- ___ 1 cm Muck (A9) (LRR F, G, H)
- ___ Depleted Below Dark Surface (A11)
- ___ Thick Dark Surface (A12)
- ___ Sandy Mucky Mineral (S1)
- ___ 2.5 cm Mucky Peat or Peat (S2) (LRR G, H)
- ___ 5 cm Mucky Peat or Peat (S3) (LRR F)
- ___ Sandy Gleyed Matrix (S4)
- ___ Sandy Redox (S5)
- ___ Stripped Matrix (S6)
- ___ Loamy Mucky Mineral (F1)
- ___ Loamy Gleyed Matrix (F2)
- ___ Depleted Matrix (F3)
- X Redox Dark Surface (F6)
- ___ Depleted Dark Surface (F7)
- ___ Redox Depressions (F8)
- ___ High Plains Depressions (F16) (MLRA 72 & 73 of LRR H)

Indicators for Problematic Hydric Soils[3]:

- ___ 1 cm Muck (A9) (LRR I, J)
- ___ Coast Prairie Redox (A16) (LRR F, G, H)
- ___ Dark Surface (S7) (LRR G)
- ___ High Plains Depressions (F16) (LRR H outside of MLRA 72 & 73)
- ___ Reduced Vertic (F18)
- ___ Red Parent Material (TF2)
- ___ Very Shallow Dark Surface (TF12)
- ___ Other (Explain in Remarks)

[3]Indicators of hydrophytic vegetation and wetland hydrology must be present, unless disturbed or problematic.

Restrictive Layer (if present):

Type: ___

Depth (inches): ___

Hydric Soil Present? Yes X No ___

Remarks:

HYDROLOGY

Wetland Hydrology Indicators:

Primary Indicators (minimum of one required; check all that apply)

- ___ Surface Water (A1)
- ___ High Water Table (A2)
- ___ Saturation (A3)
- ___ Water Marks (B1)
- ___ Sediment Deposits (B2)
- ___ Drift Deposits (B3)
- ___ Algal Mat or Crust (B4)
- ___ Iron Deposits (B5)
- ___ Inundation Visible on Aerial Imagery (B7)
- ___ Water-Stained Leaves (B9)
- ___ Salt Crust (B11)
- ___ Aquatic Invertebrates (B13)
- ___ Hydrogen Sulfide Odor (C1)
- ___ Dry-Season Water Table (C2)
- ___ Oxidized Rhizospheres on Living Roots (C3) (where not tilled)
- ___ Presence of Reduced Iron (C4)
- ___ Thin Muck Surface (C7)
- ___ Other (Explain in Remarks)

Secondary Indicators (minimum of two required)

- ___ Surface Soil Cracks (B6)
- ___ Sparsely Vegetated Concave Surface (B8)
- ___ Drainage Patterns (B10)
- ___ Oxidized Rhizospheres on Living Roots (C3) (where tilled)
- ___ Crayfish Burrows (C8)
- X Saturation Visible on Aerial Imagery (C9)
- X Geomorphic Position (D2)
- ___ FAC-Neutral Test (D5)
- ___ Frost-Heave Hummocks (D7) (LRR F)

Field Observations:

Surface Water Present? Yes ___ No X Depth (inches): ___

Water Table Present? Yes ___ No X Depth (inches): ___

Saturation Present? (includes capillary fringe) Yes ___ No X Depth (inches): ___

Wetland Hydrology Present? Yes X No ___

Describe Recorded Data (stream gauge, monitoring well, aerial photos, previous inspections), if available:

Remarks:

54 UP

KR

WETLAND DETERMINATION DATA FORM – Great Plains Region

Project/Site: Cenex City/County: Ward Sampling Date: 7/27/16

Applicant/Owner: Cenex State: ND Sampling Point: 54,57

Investigator(s): K. Rude, K. Scott Section, Township, Range: 6, 154N, 87W

Landform (hillslope, terrace, etc.): Hillslope Local relief (concave, convex, none): Convex Slope (%): 4%

Subregion (LRR): F Lat: 48.18303047 Long: -101.9019333 Datum: NAD 83

Soil Map Unit Name: Zahl-Williams Loam NWI classification: Upland

Are climatic / hydrologic conditions on the site typical for this time of year? Yes [X] No [ ] (If no, explain in Remarks.)

Are Vegetation [ ], Soil [ ], or Hydrology [ ] significantly disturbed? N Are "Normal Circumstances" present? Yes [X] No [ ]

Are Vegetation [ ], Soil [ ], or Hydrology [ ] naturally problematic? N (If needed, explain any answers in Remarks.)

SUMMARY OF FINDINGS – Attach site map showing sampling point locations, transects, important features, etc.

Hydrophytic Vegetation Present?	Yes [ ]	No [X]	**Is the Sampled Area within a Wetland?** Yes [X] No [X]
Hydric Soil Present?	Yes [ ]	No [X]	
Wetland Hydrology Present?	Yes [ ]	No [X]	

Remarks:

Associated with WL-57

VEGETATION – Use scientific names of plants.

Tree Stratum (Plot size: 30 ft radius)	Absolute % Cover	Dominant Species?	Indicator Status
1.			
2.			
3.			
4.			
	0 = Total Cover		
Sapling/Shrub Stratum (Plot size: 15 ft radius)			
1.			
2.			
3.			
4.			
5.			
	0 = Total Cover		
Herb Stratum (Plot size: 5 ft radius)			
1. Brassica spp. (Canola)	100	Y	UPL
2.			
3.			
4.			
5.			
6.			
7.			
8.			
9.			
10.			
	100 = Total Cover		
Woody Vine Stratum (Plot size: 30 ft radius)			
1.			
2.			
	0 = Total Cover		

% Bare Ground in Herb Stratum 0

Dominance Test worksheet:

Number of Dominant Species That Are OBL, FACW, or FAC (excluding FAC−): _____ (A)

Total Number of Dominant Species Across All Strata: _____ (B)

Percent of Dominant Species That Are OBL, FACW, or FAC: _____ (A/B)

Prevalence Index worksheet:

Total % Cover of:		Multiply by:
OBL species		x 1 = 0
FACW species		x 2 = 0
FAC species		x 3 = 0
FACU species		x 4 = 0
UPL species		x 5 = 0
Column Totals:	0 (A)	0 (B)

Prevalence Index = B/A = NaN

Hydrophytic Vegetation Indicators:

- [ ] 1 - Rapid Test for Hydrophytic Vegetation
- [ ] 2 - Dominance Test is >50%
- [ ] 3 - Prevalence Index is ≤3.0[1]
- [ ] 4 - Morphological Adaptations[1] (Provide supporting data in Remarks or on a separate sheet)
- [ ] Problematic Hydrophytic Vegetation[1] (Explain)

[1]Indicators of hydric soil and wetland hydrology must be present, unless disturbed or problematic.

Hydrophytic Vegetation Present? Yes [ ] No [X]

Remarks:

54 UP

SOIL

Sampling Point: 5457

Profile Description: (Describe to the depth needed to document the indicator or confirm the absence of indicators.)

Depth (inches)	Matrix Color (moist)	Matrix %	Redox Features Color (moist)	Redox %	Type[1]	Loc[2]	Texture	Remarks
0-8	10YR 2/2	100					L	
8-14	10YR 4/2	100					L	

[1]Type: C=Concentration, D=Depletion, RM=Reduced Matrix, CS=Covered or Coated Sand Grains. [2]Location: PL=Pore Lining, M=Matrix.

Hydric Soil Indicators: (Applicable to all LRRs, unless otherwise noted.)

- ☐ Histosol (A1)
- ☐ Histic Epipedon (A2)
- ☐ Black Histic (A3)
- ☐ Hydrogen Sulfide (A4)
- ☐ Stratified Layers (A5) (**LRR F**)
- ☐ 1 cm Muck (A9) (**LRR F, G, H**)
- ☐ Depleted Below Dark Surface (A11)
- ☐ Thick Dark Surface (A12)
- ☐ Sandy Mucky Mineral (S1)
- ☐ 2.5 cm Mucky Peat or Peat (S2) (**LRR G, H**)
- ☐ 5 cm Mucky Peat or Peat (S3) (**LRR F**)
- ☐ Sandy Gleyed Matrix (S4)
- ☐ Sandy Redox (S5)
- ☐ Stripped Matrix (S6)
- ☐ Loamy Mucky Mineral (F1)
- ☐ Loamy Gleyed Matrix (F2)
- ☐ Depleted Matrix (F3)
- ☐ Redox Dark Surface (F6)
- ☐ Depleted Dark Surface (F7)
- ☐ Redox Depressions (F8)
- ☐ High Plains Depressions (F16) (**MLRA 72 & 73 of LRR H**)

Indicators for Problematic Hydric Soils[3]:

- ☐ 1 cm Muck (A9) (**LRR I, J**)
- ☐ Coast Prairie Redox (A16) (**LRR F, G, H**)
- ☐ Dark Surface (S7) (**LRR G**)
- ☐ High Plains Depressions (F16) (**LRR H outside of MLRA 72 & 73**)
- ☐ Reduced Vertic (F18)
- ☐ Red Parent Material (TF2)
- ☐ Very Shallow Dark Surface (TF12)
- ☐ Other (Explain in Remarks)

[3]Indicators of hydrophytic vegetation and wetland hydrology must be present, unless disturbed or problematic.

Restrictive Layer (if present):

Type: _____

Depth (inches): _____

Hydric Soil Present? Yes ☐ No ☒

Remarks:

HYDROLOGY

Wetland Hydrology Indicators:

Primary Indicators (minimum of one required; check all that apply)

- ☐ Surface Water (A1)
- ☐ High Water Table (A2)
- ☐ Saturation (A3)
- ☐ Water Marks (B1)
- ☐ Sediment Deposits (B2)
- ☐ Drift Deposits (B3)
- ☐ Algal Mat or Crust (B4)
- ☐ Iron Deposits (B5)
- ☐ Inundation Visible on Aerial Imagery (B7)
- ☐ Water-Stained Leaves (B9)
- ☐ Salt Crust (B11)
- ☐ Aquatic Invertebrates (B13)
- ☐ Hydrogen Sulfide Odor (C1)
- ☐ Dry-Season Water Table (C2)
- ☐ Oxidized Rhizospheres on Living Roots (C3) (**where not tilled**)
- ☐ Presence of Reduced Iron (C4)
- ☐ Thin Muck Surface (C7)
- ☐ Other (Explain in Remarks)

Secondary Indicators (minimum of two required)

- ☐ Surface Soil Cracks (B6)
- ☐ Sparsely Vegetated Concave Surface (B8)
- ☐ Drainage Patterns (B10)
- ☐ Oxidized Rhizospheres on Living Roots (C3) (**where tilled**)
- ☐ Crayfish Burrows (C8)
- ☐ Saturation Visible on Aerial Imagery (C9)
- ☐ Geomorphic Position (D2)
- ☐ FAC-Neutral Test (D5)
- ☐ Frost-Heave Hummocks (D7) (**LRR F**)

Field Observations:

Surface Water Present? Yes ☐ No ☒ Depth (inches): _____

Water Table Present? Yes ☐ No ☒ Depth (inches): _____

Saturation Present? (includes capillary fringe) Yes ☐ No ☒ Depth (inches): _____

Wetland Hydrology Present? Yes ☐ No ☒

Describe Recorded Data (stream gauge, monitoring well, aerial photos, previous inspections), if available:

Remarks:

55W

KR

WETLAND DETERMINATION DATA FORM – Great Plains Region

Project/Site: Cenex City/County: Ward Sampling Date: 7/27/16

Applicant/Owner: Cenex State: ND Sampling Point: 55W

Investigator(s): Rude, Scott Section, Township, Range: 6, 154N, 87W

Landform (hillslope, terrace, etc.): Basin Local relief (concave, convex, none): Concave Slope (%): 2%

Subregion (LRR): F Lat: 48.182816 Long: -101.900277 Datum: NAD 83

Soil Map Unit Name: Zahl-Williams Loam NWI classification: PEM1A

Are climatic / hydrologic conditions on the site typical for this time of year? Yes X No ____ (If no, explain in Remarks.)

Are Vegetation ____, Soil ____, or Hydrology ____ significantly disturbed? NO Are "Normal Circumstances" present? Yes X No ____

Are Vegetation ____, Soil ____, or Hydrology ____ naturally problematic? NO (If needed, explain any answers in Remarks.)

SUMMARY OF FINDINGS – Attach site map showing sampling point locations, transects, important features, etc.

Hydrophytic Vegetation Present?	Yes X	No ____
Hydric Soil Present?	Yes X	No ____
Wetland Hydrology Present?	Yes X	No ____

Is the Sampled Area within a Wetland? Yes X No ____

Remarks: Photo-108-0567 NW

VEGETATION – Use scientific names of plants.

Tree Stratum (Plot size: ____)	Absolute % Cover	Dominant Species?	Indicator Status
1.			
2.			
3.			
4.			
	____ = Total Cover		

Sapling/Shrub Stratum (Plot size: ____)			
1.			
2.			
3.			
4.			
5.			
	____ = Total Cover		

Herb Stratum (Plot size: ____)			
1. Persicaria amphibia	90	Y	OBL
2. Thlaspi arvensis	5	N	UPL
3. Cirsium arvense	5	N	FACU
4.			
5.			
6.			
7.			
8.			
9.			
10.			
	100 = Total Cover		

Woody Vine Stratum (Plot size: ____)			
1.			
2.			
	____ = Total Cover		

% Bare Ground in Herb Stratum 0

Dominance Test worksheet:

Number of Dominant Species That Are OBL, FACW, or FAC (excluding FAC−): ____ (A)

Total Number of Dominant Species Across All Strata: ____ (B)

Percent of Dominant Species That Are OBL, FACW, or FAC: ____ (A/B)

Prevalence Index worksheet:

Total % Cover of:	Multiply by:
OBL species ____	x 1 = ____
FACW species ____	x 2 = ____
FAC species ____	x 3 = ____
FACU species ____	x 4 = ____
UPL species ____	x 5 = ____
Column Totals: ____ (A)	____ (B)

Prevalence Index = B/A = ____

Hydrophytic Vegetation Indicators:

X 1 - Rapid Test for Hydrophytic Vegetation

__ 2 - Dominance Test is >50%

__ 3 - Prevalence Index is ≤3.0[1]

__ 4 - Morphological Adaptations[1] (Provide supporting data in Remarks or on a separate sheet)

__ Problematic Hydrophytic Vegetation[1] (Explain)

[1]Indicators of hydric soil and wetland hydrology must be present, unless disturbed or problematic.

Hydrophytic Vegetation Present? Yes X No ____

Remarks:

SSW

SOIL

Sampling Point: SSW

Profile Description: (Describe to the depth needed to document the indicator or confirm the absence of indicators.)

Depth (inches)	Matrix Color (moist)	Matrix %	Redox Features Color (moist)	Redox %	Type[1]	Loc[2]	Texture	Remarks
0-4	10YR 2/1	100					SiL	
4-16	Gley 1 3/1	60					SiL	
	10YR 2/1	40					SiL	

[1]Type: C=Concentration, D=Depletion, RM=Reduced Matrix, CS=Covered or Coated Sand Grains. [2]Location: PL=Pore Lining, M=Matrix.

Hydric Soil Indicators: (Applicable to all LRRs, unless otherwise noted.)

- ___ Histosol (A1)
- ___ Histic Epipedon (A2)
- ___ Black Histic (A3)
- ___ Hydrogen Sulfide (A4)
- ___ Stratified Layers (A5) (LRR F)
- ___ 1 cm Muck (A9) (LRR F, G, H)
- ___ Depleted Below Dark Surface (A11)
- ___ Thick Dark Surface (A12)
- ___ Sandy Mucky Mineral (S1)
- ___ 2.5 cm Mucky Peat or Peat (S2) (LRR G, H)
- ___ 5 cm Mucky Peat or Peat (S3) (LRR F)
- ___ Sandy Gleyed Matrix (S4)
- ___ Sandy Redox (S5)
- ___ Stripped Matrix (S6)
- ___ Loamy Mucky Mineral (F1)
- X Loamy Gleyed Matrix (F2)
- ___ Depleted Matrix (F3)
- ___ Redox Dark Surface (F6)
- ___ Depleted Dark Surface (F7)
- ___ Redox Depressions (F8)
- ___ High Plains Depressions (F16) (MLRA 72 & 73 of LRR H)

Indicators for Problematic Hydric Soils[3]:

- ___ 1 cm Muck (A9) (LRR I, J)
- ___ Coast Prairie Redox (A16) (LRR F, G, H)
- ___ Dark Surface (S7) (LRR G)
- ___ High Plains Depressions (F16) (LRR H outside of MLRA 72 & 73)
- ___ Reduced Vertic (F18)
- ___ Red Parent Material (TF2)
- ___ Very Shallow Dark Surface (TF12)
- ___ Other (Explain in Remarks)

[3]Indicators of hydrophytic vegetation and wetland hydrology must be present, unless disturbed or problematic.

Restrictive Layer (if present):

Type: ___

Depth (inches): ___

Hydric Soil Present? Yes X No ___

Remarks:

HYDROLOGY

Wetland Hydrology Indicators:

Primary Indicators (minimum of one required; check all that apply)

- ___ Surface Water (A1)
- ___ High Water Table (A2)
- ___ Saturation (A3)
- ___ Water Marks (B1)
- ___ Sediment Deposits (B2)
- ___ Drift Deposits (B3)
- ___ Algal Mat or Crust (B4)
- ___ Iron Deposits (B5)
- ___ Inundation Visible on Aerial Imagery (B7)
- ___ Water-Stained Leaves (B9)
- ___ Salt Crust (B11)
- ___ Aquatic Invertebrates (B13)
- ___ Hydrogen Sulfide Odor (C1)
- ___ Dry-Season Water Table (C2)
- ___ Oxidized Rhizospheres on Living Roots (C3) (where not tilled)
- ___ Presence of Reduced Iron (C4)
- ___ Thin Muck Surface (C7)
- ___ Other (Explain in Remarks)

Secondary Indicators (minimum of two required)

- ___ Surface Soil Cracks (B6)
- ___ Sparsely Vegetated Concave Surface (B8)
- ___ Drainage Patterns (B10)
- ___ Oxidized Rhizospheres on Living Roots (C3) (where tilled)
- ___ Crayfish Burrows (C8)
- ___ Saturation Visible on Aerial Imagery (C9)
- X Geomorphic Position (D2)
- X FAC-Neutral Test (D5)
- ___ Frost-Heave Hummocks (D7) (LRR F)

Field Observations:

Surface Water Present? Yes ___ No X Depth (inches): ___

Water Table Present? Yes ___ No X Depth (inches): ___

Saturation Present? (includes capillary fringe) Yes ___ No X Depth (inches): ___

Wetland Hydrology Present? Yes X No ___

Describe Recorded Data (stream gauge, monitoring well, aerial photos, previous inspections), if available:

Remarks:

55 UP

KR

WETLAND DETERMINATION DATA FORM – Great Plains Region

Project/Site: Cenex City/County: Ward Sampling Date: 7/27/16

Applicant/Owner: Cenex State: ND Sampling Point: 55 UP

Investigator(s): K. Rude, R. Scott Section, Township, Range: 6, 154N, 87W

Landform (hillslope, terrace, etc.): Hillslope Local relief (concave, convex, none): Convex Slope (%): 7%

Subregion (LRR): F Lat: Long: Datum: NAD 83

Soil Map Unit Name: Zahl-Williams Loams NWI classification: Upland

Are climatic / hydrologic conditions on the site typical for this time of year? Yes [X] No [ ] (If no, explain in Remarks.)

Are Vegetation [ ], Soil [ ], or Hydrology [ ] significantly disturbed? N Are "Normal Circumstances" present? Yes [X] No [ ]

Are Vegetation [ ], Soil [ ], or Hydrology [ ] naturally problematic? N (If needed, explain any answers in Remarks.)

SUMMARY OF FINDINGS – Attach site map showing sampling point locations, transects, important features, etc.

Hydrophytic Vegetation Present?	Yes [ ]	No [X]	**Is the Sampled Area within a Wetland?** Yes [ ] No [X]
Hydric Soil Present?	Yes [ ]	No [X]	
Wetland Hydrology Present?	Yes [ ]	No [X]	

Remarks:

VEGETATION – Use scientific names of plants.

Tree Stratum (Plot size: 30 ft radius)	Absolute % Cover	Dominant Species?	Indicator Status
1.			
2.			
3.			
4.			
	0 = Total Cover		
Sapling/Shrub Stratum (Plot size: 15 ft radius)			
1.			
2.			
3.			
4.			
5.			
	0 = Total Cover		
Herb Stratum (Plot size: 5 ft radius)			
1. Bromus inermis	100	Y	UPL
2.			
3.			
4.			
5.			
6.			
7.			
8.			
9.			
10.			
	100 = Total Cover		
Woody Vine Stratum (Plot size: 30 ft radius)			
1.			
2.			
	0 = Total Cover		

% Bare Ground in Herb Stratum 0

Dominance Test worksheet:

Number of Dominant Species That Are OBL, FACW, or FAC (excluding FAC−): _____ (A)

Total Number of Dominant Species Across All Strata: _____ (B)

Percent of Dominant Species That Are OBL, FACW, or FAC: _____ (A/B)

Prevalence Index worksheet:

Total % Cover of:		Multiply by:
OBL species		x 1 = 0
FACW species		x 2 = 0
FAC species		x 3 = 0
FACU species		x 4 = 0
UPL species		x 5 = 0
Column Totals:	0 (A)	0 (B)

Prevalence Index = B/A = NaN

Hydrophytic Vegetation Indicators:

- [ ] 1 - Rapid Test for Hydrophytic Vegetation
- [ ] 2 - Dominance Test is >50%
- [ ] 3 - Prevalence Index is ≤3.0[1]
- [ ] 4 - Morphological Adaptations[1] (Provide supporting data in Remarks or on a separate sheet)
- [ ] Problematic Hydrophytic Vegetation[1] (Explain)

[1]Indicators of hydric soil and wetland hydrology must be present, unless disturbed or problematic.

Hydrophytic Vegetation Present? Yes [ ] No [X]

Remarks:

55 UP

SOIL

Sampling Point: 55UP

Profile Description: (Describe to the depth needed to document the indicator or confirm the absence of indicators.)

Depth (inches)	Matrix Color (moist)	Matrix %	Redox Features Color (moist)	Redox %	Type[1]	Loc[2]	Texture	Remarks
0-14	10YR 4/1	100					L	

[1]Type: C=Concentration, D=Depletion, RM=Reduced Matrix, CS=Covered or Coated Sand Grains. [2]Location: PL=Pore Lining, M=Matrix.

Hydric Soil Indicators: (Applicable to all LRRs, unless otherwise noted.)

- ☐ Histosol (A1)
- ☐ Histic Epipedon (A2)
- ☐ Black Histic (A3)
- ☐ Hydrogen Sulfide (A4)
- ☐ Stratified Layers (A5) **(LRR F)**
- ☐ 1 cm Muck (A9) **(LRR F, G, H)**
- ☐ Depleted Below Dark Surface (A11)
- ☐ Thick Dark Surface (A12)
- ☐ Sandy Mucky Mineral (S1)
- ☐ 2.5 cm Mucky Peat or Peat (S2) **(LRR G, H)**
- ☐ 5 cm Mucky Peat or Peat (S3) **(LRR F)**
- ☐ Sandy Gleyed Matrix (S4)
- ☐ Sandy Redox (S5)
- ☐ Stripped Matrix (S6)
- ☐ Loamy Mucky Mineral (F1)
- ☐ Loamy Gleyed Matrix (F2)
- ☐ Depleted Matrix (F3)
- ☐ Redox Dark Surface (F6)
- ☐ Depleted Dark Surface (F7)
- ☐ Redox Depressions (F8)
- ☐ High Plains Depressions (F16) **(MLRA 72 & 73 of LRR H)**

Indicators for Problematic Hydric Soils[3]:

- ☐ 1 cm Muck (A9) **(LRR I, J)**
- ☐ Coast Prairie Redox (A16) **(LRR F, G, H)**
- ☐ Dark Surface (S7) **(LRR G)**
- ☐ High Plains Depressions (F16) **(LRR H outside of MLRA 72 & 73)**
- ☐ Reduced Vertic (F18)
- ☐ Red Parent Material (TF2)
- ☐ Very Shallow Dark Surface (TF12)
- ☐ Other (Explain in Remarks)

[3]Indicators of hydrophytic vegetation and wetland hydrology must be present, unless disturbed or problematic.

Restrictive Layer (if present):

Type: _____

Depth (inches): _____

Hydric Soil Present? Yes ☐ No ☒

Remarks:

HYDROLOGY

Wetland Hydrology Indicators:

Primary Indicators (minimum of one required; check all that apply)

- ☐ Surface Water (A1)
- ☐ High Water Table (A2)
- ☐ Saturation (A3)
- ☐ Water Marks (B1)
- ☐ Sediment Deposits (B2)
- ☐ Drift Deposits (B3)
- ☐ Algal Mat or Crust (B4)
- ☐ Iron Deposits (B5)
- ☐ Inundation Visible on Aerial Imagery (B7)
- ☐ Water-Stained Leaves (B9)
- ☐ Salt Crust (B11)
- ☐ Aquatic Invertebrates (B13)
- ☐ Hydrogen Sulfide Odor (C1)
- ☐ Dry-Season Water Table (C2)
- ☐ Oxidized Rhizospheres on Living Roots (C3) **(where not tilled)**
- ☐ Presence of Reduced Iron (C4)
- ☐ Thin Muck Surface (C7)
- ☐ Other (Explain in Remarks)

Secondary Indicators (minimum of two required)

- ☐ Surface Soil Cracks (B6)
- ☐ Sparsely Vegetated Concave Surface (B8)
- ☐ Drainage Patterns (B10)
- ☐ Oxidized Rhizospheres on Living Roots (C3) **(where tilled)**
- ☐ Crayfish Burrows (C8)
- ☐ Saturation Visible on Aerial Imagery (C9)
- ☐ Geomorphic Position (D2)
- ☐ FAC-Neutral Test (D5)
- ☐ Frost-Heave Hummocks (D7) **(LRR F)**

Field Observations:

Surface Water Present? Yes ☐ No ☒ Depth (inches): _____

Water Table Present? Yes ☐ No ☒ Depth (inches): _____

Saturation Present? (includes capillary fringe) Yes ☐ No ☒ Depth (inches): _____

Wetland Hydrology Present? Yes ☐ No ☒

Describe Recorded Data (stream gauge, monitoring well, aerial photos, previous inspections), if available:

Remarks:

56 W

WETLAND DETERMINATION DATA FORM – Great Plains Region

KR

Project/Site: Cenex City/County: Ward Sampling Date: 7/27/16

Applicant/Owner: Cenex State: ND Sampling Point: 56W

Investigator(s): Rude, Scott Section, Township, Range: 6, 154N, 87W

Landform (hillslope, terrace, etc.): Basin Local relief (concave, convex, none): Concave Slope (%): 1%

Subregion (LRR): F Lat: 48.183006 Long: -101.892661 Datum: NAD 83

Soil Map Unit Name: Zahl-Williams Loams NWI classification: PEMC

Are climatic / hydrologic conditions on the site typical for this time of year? Yes X No ____ (If no, explain in Remarks.)

Are Vegetation ____, Soil ____, or Hydrology ____ significantly disturbed? No Are "Normal Circumstances" present? Yes X No ____

Are Vegetation ____, Soil ____, or Hydrology ____ naturally problematic? NO (If needed, explain any answers in Remarks.)

SUMMARY OF FINDINGS – Attach site map showing sampling point locations, transects, important features, etc.

Hydrophytic Vegetation Present?	Yes X	No ____
Hydric Soil Present?	Yes X	No ____
Wetland Hydrology Present?	Yes X	No ____

Is the Sampled Area within a Wetland? Yes X No ____

Remarks:

Photo-108-0568 E

VEGETATION – Use scientific names of plants.

Tree Stratum (Plot size: ____)	Absolute % Cover	Dominant Species?	Indicator Status
1.			
2.			
3.			
4.			
	____ = Total Cover		

Sapling/Shrub Stratum (Plot size: ____)			
1.			
2.			
3.			
4.			
5.			
	____ = Total Cover		

Herb Stratum (Plot size: ____)			
1. Typha X glauca	100	Y	OBL
2.			
3.			
4.			
5.			
6.			
7.			
8.			
9.			
10.			
	100 = Total Cover		

Woody Vine Stratum (Plot size: ____)			
1.			
2.			
	____ = Total Cover		

% Bare Ground in Herb Stratum 0

Dominance Test worksheet:

Number of Dominant Species That Are OBL, FACW, or FAC (excluding FAC-): ____ (A)

Total Number of Dominant Species Across All Strata: ____ (B)

Percent of Dominant Species That Are OBL, FACW, or FAC: ____ (A/B)

Prevalence Index worksheet:

Total % Cover of:		Multiply by:
OBL species	____	x 1 = ____
FACW species	____	x 2 = ____
FAC species	____	x 3 = ____
FACU species	____	x 4 = ____
UPL species	____	x 5 = ____
Column Totals:	____ (A)	____ (B)

Prevalence Index = B/A = ____

Hydrophytic Vegetation Indicators:

- ___ 1 - Rapid Test for Hydrophytic Vegetation
- ___ 2 - Dominance Test is >50%
- ___ 3 - Prevalence Index is ≤3.0[1]
- ___ 4 - Morphological Adaptations[1] (Provide supporting data in Remarks or on a separate sheet)
- ___ Problematic Hydrophytic Vegetation[1] (Explain)

[1]Indicators of hydric soil and wetland hydrology must be present, unless disturbed or problematic.

Hydrophytic Vegetation Present? Yes ____ No ____

Remarks:

56W

SOIL

Sampling Point: 56W

Profile Description: (Describe to the depth needed to document the indicator or confirm the absence of indicators.)

Depth (inches)	Matrix Color (moist)	Matrix %	Redox Features Color (moist)	Redox %	Type[1]	Loc[2]	Texture	Remarks
0-8	10YR 2/2	98	10YR 3/6	2	C	PL	L	
8-14	10YR 2/1	95	10YR 3/6	5	C	M	L	

[1]Type: C=Concentration, D=Depletion, RM=Reduced Matrix, CS=Covered or Coated Sand Grains. [2]Location: PL=Pore Lining, M=Matrix.

Hydric Soil Indicators: (Applicable to all LRRs, unless otherwise noted.)

- ___ Histosol (A1)
- ___ Histic Epipedon (A2)
- ___ Black Histic (A3)
- ___ Hydrogen Sulfide (A4)
- ___ Stratified Layers (A5) (LRR F)
- ___ 1 cm Muck (A9) (LRR F, G, H)
- ___ Depleted Below Dark Surface (A11)
- ___ Thick Dark Surface (A12)
- ___ Sandy Mucky Mineral (S1)
- ___ 2.5 cm Mucky Peat or Peat (S2) (LRR G, H)
- ___ 5 cm Mucky Peat or Peat (S3) (LRR F)
- ___ Sandy Gleyed Matrix (S4)
- ___ Sandy Redox (S5)
- ___ Stripped Matrix (S6)
- ___ Loamy Mucky Mineral (F1)
- ___ Loamy Gleyed Matrix (F2)
- ___ Depleted Matrix (F3)
- X Redox Dark Surface (F6)
- ___ Depleted Dark Surface (F7)
- ___ Redox Depressions (F8)
- ___ High Plains Depressions (F16) (MLRA 72 & 73 of LRR H)

Indicators for Problematic Hydric Soils[3]:

- ___ 1 cm Muck (A9) (LRR I, J)
- ___ Coast Prairie Redox (A16) (LRR F, G, H)
- ___ Dark Surface (S7) (LRR G)
- ___ High Plains Depressions (F16) (LRR H outside of MLRA 72 & 73)
- ___ Reduced Vertic (F18)
- ___ Red Parent Material (TF2)
- ___ Very Shallow Dark Surface (TF12)
- ___ Other (Explain in Remarks)

[3]Indicators of hydrophytic vegetation and wetland hydrology must be present, unless disturbed or problematic.

Restrictive Layer (if present):

Type: ___

Depth (inches): ___

Hydric Soil Present? Yes X No ___

Remarks:

HYDROLOGY

Wetland Hydrology Indicators:

Primary Indicators (minimum of one required; check all that apply)

- ___ Surface Water (A1)
- ___ High Water Table (A2)
- ___ Saturation (A3)
- ___ Water Marks (B1)
- ___ Sediment Deposits (B2)
- ___ Drift Deposits (B3)
- ___ Algal Mat or Crust (B4)
- ___ Iron Deposits (B5)
- ___ Inundation Visible on Aerial Imagery (B7)
- ___ Water-Stained Leaves (B9)
- ___ Salt Crust (B11)
- ___ Aquatic Invertebrates (B13)
- ___ Hydrogen Sulfide Odor (C1)
- ___ Dry-Season Water Table (C2)
- ___ Oxidized Rhizospheres on Living Roots (C3) (where not tilled)
- ___ Presence of Reduced Iron (C4)
- ___ Thin Muck Surface (C7)
- ___ Other (Explain in Remarks)

Secondary Indicators (minimum of two required)

- ___ Surface Soil Cracks (B6)
- ___ Sparsely Vegetated Concave Surface (B8)
- ___ Drainage Patterns (B10)
- ___ Oxidized Rhizospheres on Living Roots (C3) (where tilled)
- ___ Crayfish Burrows (C8)
- ___ Saturation Visible on Aerial Imagery (C9)
- ___ Geomorphic Position (D2)
- ___ FAC-Neutral Test (D5)
- ___ Frost-Heave Hummocks (D7) (LRR F)

Field Observations:

Surface Water Present? Yes ___ No X Depth (inches): ___

Water Table Present? Yes ___ No X Depth (inches): ___

Saturation Present? (includes capillary fringe) Yes ___ No X Depth (inches): ___

Wetland Hydrology Present? Yes X No ___

Describe Recorded Data (stream gauge, monitoring well, aerial photos, previous inspections), if available:

Remarks:

S6UP

KR

WETLAND DETERMINATION DATA FORM – Great Plains Region

Project/Site: Cenex City/County: Ward Sampling Date: 7/27/16

Applicant/Owner: Cenex State: ND Sampling Point: S6UP

Investigator(s): K. Rude, R. Scott Section, Township, Range: 6, 154N, 87W

Landform (hillslope, terrace, etc.): Hillslope Local relief (concave, convex, none): Convex Slope (%): 3%

Subregion (LRR): F Lat: Long: Datum: NAD 83

Soil Map Unit Name: Zahl-Williams Loams NWI classification: Upland

Are climatic / hydrologic conditions on the site typical for this time of year? Yes [X] No [ ] (If no, explain in Remarks.)

Are Vegetation [X], Soil [ ], or Hydrology [ ] significantly disturbed? Farmed Are "Normal Circumstances" present? Yes [X] No [ ]

Are Vegetation [ ], Soil [ ], or Hydrology [ ] naturally problematic? N (If needed, explain any answers in Remarks.)

SUMMARY OF FINDINGS – Attach site map showing sampling point locations, transects, important features, etc.

Hydrophytic Vegetation Present?	Yes [ ]	No [X]	**Is the Sampled Area within a Wetland?** Yes [ ] No [X]
Hydric Soil Present?	Yes [ ]	No [X]	
Wetland Hydrology Present?	Yes [ ]	No [X]	

Remarks: Farmed

VEGETATION – Use scientific names of plants.

Tree Stratum (Plot size: 30 ft radius)	Absolute % Cover	Dominant Species?	Indicator Status
1.			
2.			
3.			
4.			
	0 = Total Cover		
Sapling/Shrub Stratum (Plot size: 15 ft radius)			
1.			
2.			
3.			
4.			
5.			
	0 = Total Cover		
Herb Stratum (Plot size: 5 ft radius)			
1. Triticum aestivum (wheat)	100	Y	UPL
2.			
3.			
4.			
5.			
6.			
7.			
8.			
9.			
10.			
	100 = Total Cover		
Woody Vine Stratum (Plot size: 30 ft radius)			
1.			
2.			
	0 = Total Cover		

% Bare Ground in Herb Stratum 0

Dominance Test worksheet:

Number of Dominant Species That Are OBL, FACW, or FAC (excluding FAC−): _____ (A)

Total Number of Dominant Species Across All Strata: _____ (B)

Percent of Dominant Species That Are OBL, FACW, or FAC: _____ (A/B)

Prevalence Index worksheet:

Total % Cover of:		Multiply by:
OBL species		x 1 = 0
FACW species		x 2 = 0
FAC species		x 3 = 0
FACU species		x 4 = 0
UPL species		x 5 = 0
Column Totals:	0 (A)	0 (B)

Prevalence Index = B/A = NaN

Hydrophytic Vegetation Indicators:

- [ ] 1 - Rapid Test for Hydrophytic Vegetation
- [ ] 2 - Dominance Test is >50%
- [ ] 3 - Prevalence Index is ≤3.0[1]
- [ ] 4 - Morphological Adaptations[1] (Provide supporting data in Remarks or on a separate sheet)
- [ ] Problematic Hydrophytic Vegetation[1] (Explain)

[1]Indicators of hydric soil and wetland hydrology must be present, unless disturbed or problematic.

Hydrophytic Vegetation Present? Yes [ ] No [X]

Remarks:

56UP

SOIL

Sampling Point: 56UP

Profile Description: (Describe to the depth needed to document the indicator or confirm the absence of indicators.)

Depth (inches)	Matrix Color (moist)	Matrix %	Redox Features Color (moist)	Redox %	Type[1]	Loc[2]	Texture	Remarks
0-8	10YR 2/2	100					L	
8-14	10YR 2/3	100					CL	

[1]Type: C=Concentration, D=Depletion, RM=Reduced Matrix, CS=Covered or Coated Sand Grains. [2]Location: PL=Pore Lining, M=Matrix.

Hydric Soil Indicators: (Applicable to all LRRs, unless otherwise noted.)

- ☐ Histosol (A1)
- ☐ Histic Epipedon (A2)
- ☐ Black Histic (A3)
- ☐ Hydrogen Sulfide (A4)
- ☐ Stratified Layers (A5) **(LRR F)**
- ☐ 1 cm Muck (A9) **(LRR F, G, H)**
- ☐ Depleted Below Dark Surface (A11)
- ☐ Thick Dark Surface (A12)
- ☐ Sandy Mucky Mineral (S1)
- ☐ 2.5 cm Mucky Peat or Peat (S2) **(LRR G, H)**
- ☐ 5 cm Mucky Peat or Peat (S3) **(LRR F)**
- ☐ Sandy Gleyed Matrix (S4)
- ☐ Sandy Redox (S5)
- ☐ Stripped Matrix (S6)
- ☐ Loamy Mucky Mineral (F1)
- ☐ Loamy Gleyed Matrix (F2)
- ☐ Depleted Matrix (F3)
- ☐ Redox Dark Surface (F6)
- ☐ Depleted Dark Surface (F7)
- ☐ Redox Depressions (F8)
- ☐ High Plains Depressions (F16) **(MLRA 72 & 73 of LRR H)**

Indicators for Problematic Hydric Soils[3]:

- ☐ 1 cm Muck (A9) **(LRR I, J)**
- ☐ Coast Prairie Redox (A16) **(LRR F, G, H)**
- ☐ Dark Surface (S7) **(LRR G)**
- ☐ High Plains Depressions (F16) **(LRR H outside of MLRA 72 & 73)**
- ☐ Reduced Vertic (F18)
- ☐ Red Parent Material (TF2)
- ☐ Very Shallow Dark Surface (TF12)
- ☐ Other (Explain in Remarks)

[3]Indicators of hydrophytic vegetation and wetland hydrology must be present, unless disturbed or problematic.

Restrictive Layer (if present):

Type: _____

Depth (inches): _____

Hydric Soil Present? Yes ☐ No ☒

Remarks:

HYDROLOGY

Wetland Hydrology Indicators:

Primary Indicators (minimum of one required; check all that apply)

- ☐ Surface Water (A1)
- ☐ High Water Table (A2)
- ☐ Saturation (A3)
- ☐ Water Marks (B1)
- ☐ Sediment Deposits (B2)
- ☐ Drift Deposits (B3)
- ☐ Algal Mat or Crust (B4)
- ☐ Iron Deposits (B5)
- ☐ Inundation Visible on Aerial Imagery (B7)
- ☐ Water-Stained Leaves (B9)
- ☐ Salt Crust (B11)
- ☐ Aquatic Invertebrates (B13)
- ☐ Hydrogen Sulfide Odor (C1)
- ☐ Dry-Season Water Table (C2)
- ☐ Oxidized Rhizospheres on Living Roots (C3) **(where not tilled)**
- ☐ Presence of Reduced Iron (C4)
- ☐ Thin Muck Surface (C7)
- ☐ Other (Explain in Remarks)

Secondary Indicators (minimum of two required)

- ☐ Surface Soil Cracks (B6)
- ☐ Sparsely Vegetated Concave Surface (B8)
- ☐ Drainage Patterns (B10)
- ☐ Oxidized Rhizospheres on Living Roots (C3) **(where tilled)**
- ☐ Crayfish Burrows (C8)
- ☐ Saturation Visible on Aerial Imagery (C9)
- ☐ Geomorphic Position (D2)
- ☐ FAC-Neutral Test (D5)
- ☐ Frost-Heave Hummocks (D7) **(LRR F)**

Field Observations:

Surface Water Present? Yes ☐ No ☒ Depth (inches): _____

Water Table Present? Yes ☐ No ☒ Depth (inches): _____

Saturation Present? (includes capillary fringe) Yes ☐ No ☒ Depth (inches): _____

Wetland Hydrology Present? Yes ☐ No ☒

Describe Recorded Data (stream gauge, monitoring well, aerial photos, previous inspections), if available:

Remarks:

58W

KR

WETLAND DETERMINATION DATA FORM – Great Plains Region

Project/Site: Cenex City/County: Ward Sampling Date: 7/27/16

Applicant/Owner: Cenex State: ND Sampling Point: 58, 59

Investigator(s): Rude, Scott Section, Township, Range: 5, 154N, 87W

Landform (hillslope, terrace, etc.): Basin Local relief (concave, convex, none): Concave Slope (%): 0%

Subregion (LRR): F Lat: 48.18268925 Long: -101.888078 Datum: NAD83

Soil Map Unit Name: Williams-Zahl-Zahill NWI classification: PEMA

Are climatic / hydrologic conditions on the site typical for this time of year? Yes X No _____ (If no, explain in Remarks.)

Are Vegetation _____, Soil _____, or Hydrology _____ significantly disturbed? NO Are "Normal Circumstances" present? Yes X No _____

Are Vegetation _____, Soil _____, or Hydrology _____ naturally problematic? NO (If needed, explain any answers in Remarks.)

SUMMARY OF FINDINGS – Attach site map showing sampling point locations, transects, important features, etc.

Hydrophytic Vegetation Present?	Yes X	No _____	Is the Sampled Area within a Wetland? Yes X No _____
Hydric Soil Present?	Yes X	No _____	
Wetland Hydrology Present?	Yes X	No _____	

Remarks:

Associated w/ WL-59 Photo – 108-0570 NE

VEGETATION – Use scientific names of plants.

Tree Stratum (Plot size: _____)	Absolute % Cover	Dominant Species?	Indicator Status
1.			
2.			
3.			
4.			
	_____ = Total Cover		

Sapling/Shrub Stratum (Plot size: _____)			
1.			
2.			
3.			
4.			
5.			
	_____ = Total Cover		

Herb Stratum (Plot size: _____)			
1. Spartina pectinata	70	Y	FACW
2. Rumex crispus	15	N	FAC
3. Poa pratensis	5	N	FACU
4. Elymus trachycaulus	5	N	FACU
5. Cirsium arvense	5	N	FACU
6.			
7.			
8.			
9.			
10.			
	100 = Total Cover		

Woody Vine Stratum (Plot size: _____)			
1.			
2.			
	_____ = Total Cover		

% Bare Ground in Herb Stratum 0

Dominance Test worksheet:

Number of Dominant Species That Are OBL, FACW, or FAC (excluding FAC-): _____ (A)

Total Number of Dominant Species Across All Strata: _____ (B)

Percent of Dominant Species That Are OBL, FACW, or FAC: _____ (A/B)

Prevalence Index worksheet:

Total % Cover of:		Multiply by:
OBL species	_____	x 1 = _____
FACW species	_____	x 2 = _____
FAC species	_____	x 3 = _____
FACU species	_____	x 4 = _____
UPL species	_____	x 5 = _____
Column Totals:	_____ (A)	_____ (B)

Prevalence Index = B/A = _____

Hydrophytic Vegetation Indicators:

X 1 - Rapid Test for Hydrophytic Vegetation

___ 2 - Dominance Test is >50%

___ 3 - Prevalence Index is ≤3.0[1]

___ 4 - Morphological Adaptations[1] (Provide supporting data in Remarks or on a separate sheet)

___ Problematic Hydrophytic Vegetation[1] (Explain)

[1]Indicators of hydric soil and wetland hydrology must be present, unless disturbed or problematic.

Hydrophytic Vegetation Present? Yes X No _____

Remarks:

SOIL

Sampling Point: 58,59

Profile Description: (Describe to the depth needed to document the indicator or confirm the absence of indicators.)

Depth (inches)	Matrix Color (moist)	Matrix %	Redox Features Color (moist)	Redox %	Type[1]	Loc[2]	Texture	Remarks
0-2	Organic							
2-10	10YR 2/1	95	10YR 4/6	5	C	PL/M	L	
10-16	10YR 2/1	90	10YR 4/6	10	C	M	L	

[1]Type: C=Concentration, D=Depletion, RM=Reduced Matrix, CS=Covered or Coated Sand Grains. [2]Location: PL=Pore Lining, M=Matrix.

Hydric Soil Indicators: (Applicable to all LRRs, unless otherwise noted.)

- ___ Histosol (A1)
- ___ Histic Epipedon (A2)
- ___ Black Histic (A3)
- ___ Hydrogen Sulfide (A4)
- ___ Stratified Layers (A5) (LRR F)
- ___ 1 cm Muck (A9) (LRR F, G, H)
- ___ Depleted Below Dark Surface (A11)
- ___ Thick Dark Surface (A12)
- ___ Sandy Mucky Mineral (S1)
- ___ 2.5 cm Mucky Peat or Peat (S2) (LRR G, H)
- ___ 5 cm Mucky Peat or Peat (S3) (LRR F)
- ___ Sandy Gleyed Matrix (S4)
- ___ Sandy Redox (S5)
- ___ Stripped Matrix (S6)
- ___ Loamy Mucky Mineral (F1)
- ___ Loamy Gleyed Matrix (F2)
- ___ Depleted Matrix (F3)
- X Redox Dark Surface (F6)
- ___ Depleted Dark Surface (F7)
- ___ Redox Depressions (F8)
- ___ High Plains Depressions (F16) (MLRA 72 & 73 of LRR H)

Indicators for Problematic Hydric Soils[3]:

- ___ 1 cm Muck (A9) (LRR I, J)
- ___ Coast Prairie Redox (A16) (LRR F, G, H)
- ___ Dark Surface (S7) (LRR G)
- ___ High Plains Depressions (F16) (LRR H outside of MLRA 72 & 73)
- ___ Reduced Vertic (F18)
- ___ Red Parent Material (TF2)
- ___ Very Shallow Dark Surface (TF12)
- ___ Other (Explain in Remarks)

[3]Indicators of hydrophytic vegetation and wetland hydrology must be present, unless disturbed or problematic.

Restrictive Layer (if present):

Type: ___

Depth (inches): ___

Hydric Soil Present? Yes X No ___

Remarks:

HYDROLOGY

Wetland Hydrology Indicators:

Primary Indicators (minimum of one required; check all that apply)

- ___ Surface Water (A1)
- ___ High Water Table (A2)
- ___ Saturation (A3)
- ___ Water Marks (B1)
- ___ Sediment Deposits (B2)
- ___ Drift Deposits (B3)
- ___ Algal Mat or Crust (B4)
- ___ Iron Deposits (B5)
- ___ Inundation Visible on Aerial Imagery (B7)
- ___ Water-Stained Leaves (B9)
- ___ Salt Crust (B11)
- ___ Aquatic Invertebrates (B13)
- ___ Hydrogen Sulfide Odor (C1)
- ___ Dry-Season Water Table (C2)
- ___ Oxidized Rhizospheres on Living Roots (C3) (where not tilled)
- ___ Presence of Reduced Iron (C4)
- ___ Thin Muck Surface (C7)
- ___ Other (Explain in Remarks)

Secondary Indicators (minimum of two required)

- ___ Surface Soil Cracks (B6)
- ___ Sparsely Vegetated Concave Surface (B8)
- ___ Drainage Patterns (B10)
- ___ Oxidized Rhizospheres on Living Roots (C3) (where tilled)
- ___ Crayfish Burrows (C8)
- X Saturation Visible on Aerial Imagery (C9)
- X Geomorphic Position (D2)
- ___ FAC-Neutral Test (D5)
- ___ Frost-Heave Hummocks (D7) (LRR F)

Field Observations:

Surface Water Present? Yes ___ No X Depth (inches): ___

Water Table Present? Yes ___ No X Depth (inches): ___

Saturation Present? (includes capillary fringe) Yes ___ No X Depth (inches): ___

Wetland Hydrology Present? Yes X No ___

Describe Recorded Data (stream gauge, monitoring well, aerial photos, previous inspections), if available:

Remarks:

58 UP

KR

WETLAND DETERMINATION DATA FORM – Great Plains Region

Project/Site: Cenex City/County: Ward Sampling Date: 7/27/16

Applicant/Owner: Cenex State: ND Sampling Point: 58,59

Investigator(s): R. Rude, R. Scott Section, Township, Range: 5, 154N, 87W

Landform (hillslope, terrace, etc.): Hillslope Local relief (concave, convex, none): Convex Slope (%): 6%

Subregion (LRR): F Lat: 48.18270796 Long: -101.8878383 Datum: NAD 83

Soil Map Unit Name: Williams-Zahl-Zahill NWI classification: Upland

Are climatic / hydrologic conditions on the site typical for this time of year? Yes [X] No [ ] (If no, explain in Remarks.)

Are Vegetation [ ], Soil [ ], or Hydrology [ ] significantly disturbed? N Are "Normal Circumstances" present? Yes [X] No [ ]

Are Vegetation [ ], Soil [ ], or Hydrology [ ] naturally problematic? N (If needed, explain any answers in Remarks.)

SUMMARY OF FINDINGS – Attach site map showing sampling point locations, transects, important features, etc.

Hydrophytic Vegetation Present?	Yes [ ]	No [X]	**Is the Sampled Area within a Wetland?** Yes [ ] No [X]
Hydric Soil Present?	Yes [ ]	No [X]	
Wetland Hydrology Present?	Yes [ ]	No [X]	

Remarks:

Associated w/ WL-59

VEGETATION – Use scientific names of plants.

Tree Stratum (Plot size: 30 ft radius)	Absolute % Cover	Dominant Species?	Indicator Status
1.			
2.			
3.			
4.			
	0 = Total Cover		
Sapling/Shrub Stratum (Plot size: 15 ft radius)			
1.			
2.			
3.			
4.			
5.			
	0 = Total Cover		
Herb Stratum (Plot size: 5 ft radius)			
1. Bromus inermis	85	Y	UPL
2. Melilotus officinale	10	N	FACU
3. Cirsium arvense	5	N	FACU
4.			
5.			
6.			
7.			
8.			
9.			
10.			
	100 = Total Cover		
Woody Vine Stratum (Plot size: 30 ft radius)			
1.			
2.			
	0 = Total Cover		

% Bare Ground in Herb Stratum 0

Dominance Test worksheet:

Number of Dominant Species That Are OBL, FACW, or FAC (excluding FAC−): _____ (A)

Total Number of Dominant Species Across All Strata: _____ (B)

Percent of Dominant Species That Are OBL, FACW, or FAC: _____ (A/B)

Prevalence Index worksheet:

Total % Cover of:		Multiply by:
OBL species		x 1 = 0
FACW species		x 2 = 0
FAC species		x 3 = 0
FACU species		x 4 = 0
UPL species		x 5 = 0
Column Totals:	0 (A)	0 (B)

Prevalence Index = B/A = NaN

Hydrophytic Vegetation Indicators:

- [ ] 1 - Rapid Test for Hydrophytic Vegetation
- [ ] 2 - Dominance Test is >50%
- [ ] 3 - Prevalence Index is ≤3.0[1]
- [ ] 4 - Morphological Adaptations[1] (Provide supporting data in Remarks or on a separate sheet)
- [ ] Problematic Hydrophytic Vegetation[1] (Explain)

[1]Indicators of hydric soil and wetland hydrology must be present, unless disturbed or problematic.

Hydrophytic Vegetation Present? Yes [ ] No [X]

Remarks:

58 UP

SOIL

Sampling Point: 58,59

Profile Description: (Describe to the depth needed to document the indicator or confirm the absence of indicators.)

Depth (inches)	Matrix Color (moist)	Matrix %	Redox Features Color (moist)	Redox %	Type[1]	Loc[2]	Texture	Remarks
0-4	10YR 2/2	100					L	
4-12	10YR 4/3	100					L	

[1]Type: C=Concentration, D=Depletion, RM=Reduced Matrix, CS=Covered or Coated Sand Grains. [2]Location: PL=Pore Lining, M=Matrix.

Hydric Soil Indicators: (Applicable to all LRRs, unless otherwise noted.)

- ☐ Histosol (A1)
- ☐ Histic Epipedon (A2)
- ☐ Black Histic (A3)
- ☐ Hydrogen Sulfide (A4)
- ☐ Stratified Layers (A5) (**LRR F**)
- ☐ 1 cm Muck (A9) (**LRR F, G, H**)
- ☐ Depleted Below Dark Surface (A11)
- ☐ Thick Dark Surface (A12)
- ☐ Sandy Mucky Mineral (S1)
- ☐ 2.5 cm Mucky Peat or Peat (S2) (**LRR G, H**)
- ☐ 5 cm Mucky Peat or Peat (S3) (**LRR F**)
- ☐ Sandy Gleyed Matrix (S4)
- ☐ Sandy Redox (S5)
- ☐ Stripped Matrix (S6)
- ☐ Loamy Mucky Mineral (F1)
- ☐ Loamy Gleyed Matrix (F2)
- ☐ Depleted Matrix (F3)
- ☐ Redox Dark Surface (F6)
- ☐ Depleted Dark Surface (F7)
- ☐ Redox Depressions (F8)
- ☐ High Plains Depressions (F16) (**MLRA 72 & 73 of LRR H**)

Indicators for Problematic Hydric Soils[3]:

- ☐ 1 cm Muck (A9) (**LRR I, J**)
- ☐ Coast Prairie Redox (A16) (**LRR F, G, H**)
- ☐ Dark Surface (S7) (**LRR G**)
- ☐ High Plains Depressions (F16) (**LRR H outside of MLRA 72 & 73**)
- ☐ Reduced Vertic (F18)
- ☐ Red Parent Material (TF2)
- ☐ Very Shallow Dark Surface (TF12)
- ☐ Other (Explain in Remarks)

[3]Indicators of hydrophytic vegetation and wetland hydrology must be present, unless disturbed or problematic.

Restrictive Layer (if present):

Type: _____

Depth (inches): _____

Hydric Soil Present? Yes ☐ No ☒

Remarks:

HYDROLOGY

Wetland Hydrology Indicators:

Primary Indicators (minimum of one required; check all that apply)

- ☐ Surface Water (A1)
- ☐ High Water Table (A2)
- ☐ Saturation (A3)
- ☐ Water Marks (B1)
- ☐ Sediment Deposits (B2)
- ☐ Drift Deposits (B3)
- ☐ Algal Mat or Crust (B4)
- ☐ Iron Deposits (B5)
- ☐ Inundation Visible on Aerial Imagery (B7)
- ☐ Water-Stained Leaves (B9)
- ☐ Salt Crust (B11)
- ☐ Aquatic Invertebrates (B13)
- ☐ Hydrogen Sulfide Odor (C1)
- ☐ Dry-Season Water Table (C2)
- ☐ Oxidized Rhizospheres on Living Roots (C3) (**where not tilled**)
- ☐ Presence of Reduced Iron (C4)
- ☐ Thin Muck Surface (C7)
- ☐ Other (Explain in Remarks)

Secondary Indicators (minimum of two required)

- ☐ Surface Soil Cracks (B6)
- ☐ Sparsely Vegetated Concave Surface (B8)
- ☐ Drainage Patterns (B10)
- ☐ Oxidized Rhizospheres on Living Roots (C3) (**where tilled**)
- ☐ Crayfish Burrows (C8)
- ☐ Saturation Visible on Aerial Imagery (C9)
- ☐ Geomorphic Position (D2)
- ☐ FAC-Neutral Test (D5)
- ☐ Frost-Heave Hummocks (D7) (**LRR F**)

Field Observations:

Surface Water Present? Yes ☐ No ☒ Depth (inches): _____

Water Table Present? Yes ☐ No ☒ Depth (inches): _____

Saturation Present? (includes capillary fringe) Yes ☐ No ☒ Depth (inches): _____

Wetland Hydrology Present? Yes ☐ No ☒

Describe Recorded Data (stream gauge, monitoring well, aerial photos, previous inspections), if available:

Remarks:

60 W

KR

WETLAND DETERMINATION DATA FORM – Great Plains Region

Project/Site: Cenex City/County: Mountrail Sampling Date: 7/27/16

Applicant/Owner: Cenex State: ND Sampling Point: 60W

Investigator(s): Rude, Scott Section, Township, Range: 4, 154N, 87W

Landform (hillslope, terrace, etc.): Basin Local relief (concave, convex, none): Concave Slope (%): 0%

Subregion (LRR): F Lat: 48.18295005 Long: -101.8718491 Datum: NAD 83

Soil Map Unit Name: Williams-Zahl-Zahill NWI classification: PEM1A

Are climatic / hydrologic conditions on the site typical for this time of year? Yes X No ____ (If no, explain in Remarks.)

Are Vegetation ____, Soil ____, or Hydrology ____ significantly disturbed? No Are "Normal Circumstances" present? Yes X No ____

Are Vegetation ____, Soil ____, or Hydrology ____ naturally problematic? No (If needed, explain any answers in Remarks.)

SUMMARY OF FINDINGS – Attach site map showing sampling point locations, transects, important features, etc.

Hydrophytic Vegetation Present?	Yes X	No ____	Is the Sampled Area within a Wetland? Yes X No ____
Hydric Soil Present?	Yes X	No ____	
Wetland Hydrology Present?	Yes X	No ____	

Remarks:

Photo - 108 - 0572 N

VEGETATION – Use scientific names of plants.

Tree Stratum (Plot size: ____)	Absolute % Cover	Dominant Species?	Indicator Status
1.			
2.			
3.			
4.			
	____ = Total Cover		

Sapling/Shrub Stratum (Plot size: ____)			
1.			
2.			
3.			
4.			
5.			
	____ = Total Cover		

Herb Stratum (Plot size: ____)			
1. Hordeum jubatum	35	Y	FACW
2. Elymus trachycaulus	3	N	FACU
3. Bassia scoparia	3	N	FACU
4. Echinacea muricata	1	N	FACW
5. Lycopus americanus	1	N	OBL
6.			
7.			
8.			
9.			
10.			
	43 = Total Cover		

Woody Vine Stratum (Plot size: ____)			
1.			
2.			
	____ = Total Cover		

% Bare Ground in Herb Stratum 57

Dominance Test worksheet:

Number of Dominant Species That Are OBL, FACW, or FAC (excluding FAC-): ____ (A)

Total Number of Dominant Species Across All Strata: ____ (B)

Percent of Dominant Species That Are OBL, FACW, or FAC: ____ (A/B)

Prevalence Index worksheet:

Total % Cover of:	Multiply by:
OBL species ____	x 1 = ____
FACW species ____	x 2 = ____
FAC species ____	x 3 = ____
FACU species ____	x 4 = ____
UPL species ____	x 5 = ____
Column Totals: ____ (A)	____ (B)

Prevalence Index = B/A = ____

Hydrophytic Vegetation Indicators:

X 1 - Rapid Test for Hydrophytic Vegetation

__ 2 - Dominance Test is >50%

__ 3 - Prevalence Index is ≤3.0[1]

__ 4 - Morphological Adaptations[1] (Provide supporting data in Remarks or on a separate sheet)

__ Problematic Hydrophytic Vegetation[1] (Explain)

[1]Indicators of hydric soil and wetland hydrology must be present, unless disturbed or problematic.

Hydrophytic Vegetation Present? Yes X No ____

Remarks:

60 W

SOIL

Sampling Point: 60W

Profile Description: (Describe to the depth needed to document the indicator or confirm the absence of indicators.)

Depth (inches)	Matrix Color (moist)	Matrix %	Redox Features Color (moist)	Redox %	Type[1]	Loc[2]	Texture	Remarks
0-8	10YR 2/1	100					CL	
8-14	10YR 2/1	92	10YR 3/6	2	C	M	CL	

[1]Type: C=Concentration, D=Depletion, RM=Reduced Matrix, CS=Covered or Coated Sand Grains. [2]Location: PL=Pore Lining, M=Matrix.

Hydric Soil Indicators: (Applicable to all LRRs, unless otherwise noted.)

- ___ Histosol (A1)
- ___ Histic Epipedon (A2)
- ___ Black Histic (A3)
- ___ Hydrogen Sulfide (A4)
- ___ Stratified Layers (A5) (LRR F)
- ___ 1 cm Muck (A9) (LRR F, G, H)
- ___ Depleted Below Dark Surface (A11)
- ___ Thick Dark Surface (A12)
- ___ Sandy Mucky Mineral (S1)
- ___ 2.5 cm Mucky Peat or Peat (S2) (LRR G, H)
- ___ 5 cm Mucky Peat or Peat (S3) (LRR F)
- ___ Sandy Gleyed Matrix (S4)
- ___ Sandy Redox (S5)
- ___ Stripped Matrix (S6)
- ___ Loamy Mucky Mineral (F1)
- ___ Loamy Gleyed Matrix (F2)
- ___ Depleted Matrix (F3)
- X Redox Dark Surface (F6)
- ___ Depleted Dark Surface (F7)
- ___ Redox Depressions (F8)
- ___ High Plains Depressions (F16) (MLRA 72 & 73 of LRR H)

Indicators for Problematic Hydric Soils[3]:

- ___ 1 cm Muck (A9) (LRR I, J)
- ___ Coast Prairie Redox (A16) (LRR F, G, H)
- ___ Dark Surface (S7) (LRR G)
- ___ High Plains Depressions (F16) (LRR H outside of MLRA 72 & 73)
- ___ Reduced Vertic (F18)
- ___ Red Parent Material (TF2)
- ___ Very Shallow Dark Surface (TF12)
- ___ Other (Explain in Remarks)

[3]Indicators of hydrophytic vegetation and wetland hydrology must be present, unless disturbed or problematic.

Restrictive Layer (if present):

Type: ___

Depth (inches): ___

Hydric Soil Present? Yes X No ___

Remarks:

HYDROLOGY

Wetland Hydrology Indicators:

Primary Indicators (minimum of one required; check all that apply)

- ___ Surface Water (A1)
- ___ High Water Table (A2)
- ___ Saturation (A3)
- ___ Water Marks (B1)
- ___ Sediment Deposits (B2)
- ___ Drift Deposits (B3)
- ___ Algal Mat or Crust (B4)
- ___ Iron Deposits (B5)
- ___ Inundation Visible on Aerial Imagery (B7)
- ___ Water-Stained Leaves (B9)
- X Salt Crust (B11)
- ___ Aquatic Invertebrates (B13)
- ___ Hydrogen Sulfide Odor (C1)
- ___ Dry-Season Water Table (C2)
- ___ Oxidized Rhizospheres on Living Roots (C3) (where not tilled)
- ___ Presence of Reduced Iron (C4)
- ___ Thin Muck Surface (C7)
- ___ Other (Explain in Remarks)

Secondary Indicators (minimum of two required)

- X Surface Soil Cracks (B6)
- ___ Sparsely Vegetated Concave Surface (B8)
- ___ Drainage Patterns (B10)
- ___ Oxidized Rhizospheres on Living Roots (C3) (where tilled)
- ___ Crayfish Burrows (C8)
- X Saturation Visible on Aerial Imagery (C9)
- X Geomorphic Position (D2)
- ___ FAC-Neutral Test (D5)
- ___ Frost-Heave Hummocks (D7) (LRR F)

Field Observations:

Surface Water Present? Yes ___ No X Depth (inches): ___

Water Table Present? Yes ___ No X Depth (inches): ___

Saturation Present? (includes capillary fringe) Yes ___ No X Depth (inches): ___

Wetland Hydrology Present? Yes X No ___

Describe Recorded Data (stream gauge, monitoring well, aerial photos, previous inspections), if available:

Remarks:

60 UP

KR

WETLAND DETERMINATION DATA FORM – Great Plains Region

Project/Site: Cenex City/County: Ward Sampling Date: 7/27/16

Applicant/Owner: Cenex State: ____ Sampling Point: 60UP

Investigator(s): KaRude, R. Goff Section, Township, Range: 4, 154N, 87W

Landform (hillslope, terrace, etc.): Hillslope Local relief (concave, convex, none): Convex Slope (%): 5

Subregion (LRR): F Lat: 48.18297356 Long: -101.8720473 Datum: NAD 83

Soil Map Unit Name: Williams - Zahl - Zahill NWI classification: Upland

Are climatic / hydrologic conditions on the site typical for this time of year? Yes [X] No [ ] (If no, explain in Remarks.)

Are Vegetation [ ], Soil [ ], or Hydrology [ ] significantly disturbed? N Are "Normal Circumstances" present? Yes [X] No [ ]

Are Vegetation [ ], Soil [ ], or Hydrology [ ] naturally problematic? N (If needed, explain any answers in Remarks.)

SUMMARY OF FINDINGS – Attach site map showing sampling point locations, transects, important features, etc.

Hydrophytic Vegetation Present?	Yes [ ]	No [X]	**Is the Sampled Area within a Wetland?** Yes [ ] No [X]
Hydric Soil Present?	Yes [ ]	No [X]	
Wetland Hydrology Present?	Yes [ ]	No [X]	

Remarks:

VEGETATION – Use scientific names of plants.

Tree Stratum (Plot size: 30 ft radius)	Absolute % Cover	Dominant Species?	Indicator Status
1.			
2.			
3.			
4.			
	0 = Total Cover		
Sapling/Shrub Stratum (Plot size: 15 ft radius)			
1.			
2.			
3.			
4.			
5.			
	0 = Total Cover		
Herb Stratum (Plot size: 5 ft radius)			
1. Triticum aestivum (wheat)	100	Y	UPL
2.			
3.			
4.			
5.			
6.			
7.			
8.			
9.			
10.			
	100 = Total Cover		
Woody Vine Stratum (Plot size: 30 ft radius)			
1.			
2.			
	0 = Total Cover		

% Bare Ground in Herb Stratum 0

Dominance Test worksheet:

Number of Dominant Species That Are OBL, FACW, or FAC (excluding FAC−): ____ (A)

Total Number of Dominant Species Across All Strata: ____ (B)

Percent of Dominant Species That Are OBL, FACW, or FAC: ____ (A/B)

Prevalence Index worksheet:

Total % Cover of:	Multiply by:
OBL species ____	x 1 = 0
FACW species ____	x 2 = 0
FAC species ____	x 3 = 0
FACU species ____	x 4 = 0
UPL species ____	x 5 = 0
Column Totals: 0 (A)	0 (B)

Prevalence Index = B/A = NaN

Hydrophytic Vegetation Indicators:

- [ ] 1 - Rapid Test for Hydrophytic Vegetation
- [ ] 2 - Dominance Test is >50%
- [ ] 3 - Prevalence Index is ≤3.0[1]
- [ ] 4 - Morphological Adaptations[1] (Provide supporting data in Remarks or on a separate sheet)
- [ ] Problematic Hydrophytic Vegetation[1] (Explain)

[1]Indicators of hydric soil and wetland hydrology must be present, unless disturbed or problematic.

Hydrophytic Vegetation Present? Yes [ ] No [X]

Remarks:

60 UP

SOIL

Sampling Point: 60 UP

Profile Description: (Describe to the depth needed to document the indicator or confirm the absence of indicators.)

Depth (inches)	Matrix Color (moist)	Matrix %	Redox Features Color (moist)	Redox %	Type[1]	Loc[2]	Texture	Remarks
0-6	10YR 2/1	100					CL	
6-14	10YR 2/3	100					CL	

[1]Type: C=Concentration, D=Depletion, RM=Reduced Matrix, CS=Covered or Coated Sand Grains. [2]Location: PL=Pore Lining, M=Matrix.

Hydric Soil Indicators: (Applicable to all LRRs, unless otherwise noted.)

- ☐ Histosol (A1)
- ☐ Histic Epipedon (A2)
- ☐ Black Histic (A3)
- ☐ Hydrogen Sulfide (A4)
- ☐ Stratified Layers (A5) (**LRR F**)
- ☐ 1 cm Muck (A9) (**LRR F, G, H**)
- ☐ Depleted Below Dark Surface (A11)
- ☐ Thick Dark Surface (A12)
- ☐ Sandy Mucky Mineral (S1)
- ☐ 2.5 cm Mucky Peat or Peat (S2) (**LRR G, H**)
- ☐ 5 cm Mucky Peat or Peat (S3) (**LRR F**)
- ☐ Sandy Gleyed Matrix (S4)
- ☐ Sandy Redox (S5)
- ☐ Stripped Matrix (S6)
- ☐ Loamy Mucky Mineral (F1)
- ☐ Loamy Gleyed Matrix (F2)
- ☐ Depleted Matrix (F3)
- ☐ Redox Dark Surface (F6)
- ☐ Depleted Dark Surface (F7)
- ☐ Redox Depressions (F8)
- ☐ High Plains Depressions (F16) (**MLRA 72 & 73 of LRR H**)

Indicators for Problematic Hydric Soils[3]:

- ☐ 1 cm Muck (A9) (**LRR I, J**)
- ☐ Coast Prairie Redox (A16) (**LRR F, G, H**)
- ☐ Dark Surface (S7) (**LRR G**)
- ☐ High Plains Depressions (F16) (**LRR H outside of MLRA 72 & 73**)
- ☐ Reduced Vertic (F18)
- ☐ Red Parent Material (TF2)
- ☐ Very Shallow Dark Surface (TF12)
- ☐ Other (Explain in Remarks)

[3]Indicators of hydrophytic vegetation and wetland hydrology must be present, unless disturbed or problematic.

Restrictive Layer (if present):

Type: _____

Depth (inches): _____

Hydric Soil Present? Yes ☐ No ☒

Remarks:

HYDROLOGY

Wetland Hydrology Indicators:

Primary Indicators (minimum of one required; check all that apply)

- ☐ Surface Water (A1)
- ☐ High Water Table (A2)
- ☐ Saturation (A3)
- ☐ Water Marks (B1)
- ☐ Sediment Deposits (B2)
- ☐ Drift Deposits (B3)
- ☐ Algal Mat or Crust (B4)
- ☐ Iron Deposits (B5)
- ☐ Inundation Visible on Aerial Imagery (B7)
- ☐ Water-Stained Leaves (B9)
- ☐ Salt Crust (B11)
- ☐ Aquatic Invertebrates (B13)
- ☐ Hydrogen Sulfide Odor (C1)
- ☐ Dry-Season Water Table (C2)
- ☐ Oxidized Rhizospheres on Living Roots (C3) (**where not tilled**)
- ☐ Presence of Reduced Iron (C4)
- ☐ Thin Muck Surface (C7)
- ☐ Other (Explain in Remarks)

Secondary Indicators (minimum of two required)

- ☐ Surface Soil Cracks (B6)
- ☐ Sparsely Vegetated Concave Surface (B8)
- ☐ Drainage Patterns (B10)
- ☐ Oxidized Rhizospheres on Living Roots (C3) (**where tilled**)
- ☐ Crayfish Burrows (C8)
- ☐ Saturation Visible on Aerial Imagery (C9)
- ☐ Geomorphic Position (D2)
- ☐ FAC-Neutral Test (D5)
- ☐ Frost-Heave Hummocks (D7) (**LRR F**)

Field Observations:

Surface Water Present? Yes ☐ No ☒ Depth (inches): _____

Water Table Present? Yes ☐ No ☒ Depth (inches): _____

Saturation Present? (includes capillary fringe) Yes ☐ No ☒ Depth (inches): _____

Wetland Hydrology Present? Yes ☐ No ☒

Describe Recorded Data (stream gauge, monitoring well, aerial photos, previous inspections), if available:

Remarks:

63W

KR

WETLAND DETERMINATION DATA FORM – Great Plains Region

Project/Site: Cenex City/County: Ward Sampling Date: 7/27/16

Applicant/Owner: Cenex State: ND Sampling Point: 63W

Investigator(s): Rude, Scott Section, Township, Range: 4, 154N, 87W

Landform (hillslope, terrace, etc.): Basin Local relief (concave, convex, none): Concave Slope (%): 2%

Subregion (LRR): F Lat: 48.186010 Long: -101.857956 Datum: NAD 83

Soil Map Unit Name: Williams-Zahl-Hoaas NWI classification: PEM1A

Are climatic / hydrologic conditions on the site typical for this time of year? Yes X No ____ (If no, explain in Remarks.)

Are Vegetation ____, Soil ____, or Hydrology ____ significantly disturbed? N/A Are "Normal Circumstances" present? Yes X No ____

Are Vegetation ____, Soil ____, or Hydrology ____ naturally problematic? N/A (If needed, explain any answers in Remarks.)

SUMMARY OF FINDINGS – Attach site map showing sampling point locations, transects, important features, etc.

Hydrophytic Vegetation Present?	Yes X	No ____	Is the Sampled Area within a Wetland? Yes X No ____
Hydric Soil Present?	Yes X	No ____	
Wetland Hydrology Present?	Yes X	No ____	

Remarks: Photo-108-055710

VEGETATION – Use scientific names of plants.

Tree Stratum (Plot size: ____)	Absolute % Cover	Dominant Species?	Indicator Status
1.			
2.			
3.			
4.			
	____ = Total Cover		

Sapling/Shrub Stratum (Plot size: ____)			
1.			
2.			
3.			
4.			
5.			
	____ = Total Cover		

Herb Stratum (Plot size: ____)			
1. Typha x glauca	75	Y	OBL
2. Poaceae amphibia	10	N	OBL
3. Hordeum jubatum	10	N	FACW
4. Rumex crispus	5	N	FAC
5.			
6.			
7.			
8.			
9.			
10.			
	____ = Total Cover		

Woody Vine Stratum (Plot size: ____)			
1.			
2.			
	____ = Total Cover		

% Bare Ground in Herb Stratum ____

Dominance Test worksheet:

Number of Dominant Species That Are OBL, FACW, or FAC (excluding FAC–): ____ (A)

Total Number of Dominant Species Across All Strata: ____ (B)

Percent of Dominant Species That Are OBL, FACW, or FAC: ____ (A/B)

Prevalence Index worksheet:

Total % Cover of:		Multiply by:
OBL species	____	x 1 = ____
FACW species	____	x 2 = ____
FAC species	____	x 3 = ____
FACU species	____	x 4 = ____
UPL species	____	x 5 = ____
Column Totals:	____ (A)	____ (B)

Prevalence Index = B/A = ____

Hydrophytic Vegetation Indicators:

X 1 - Rapid Test for Hydrophytic Vegetation

___ 2 - Dominance Test is >50%

___ 3 - Prevalence Index is ≤3.0[1]

___ 4 - Morphological Adaptations[1] (Provide supporting data in Remarks or on a separate sheet)

___ Problematic Hydrophytic Vegetation[1] (Explain)

[1]Indicators of hydric soil and wetland hydrology must be present, unless disturbed or problematic.

Hydrophytic Vegetation Present? Yes X No ____

Remarks:

63W

SOIL

Sampling Point: 63W

Profile Description: (Describe to the depth needed to document the indicator or confirm the absence of indicators.)

Depth (inches)	Matrix Color (moist)	Matrix %	Redox Features Color (moist)	Redox %	Type[1]	Loc[2]	Texture	Remarks
0-4	10YR 2/2	100					L	
4-16	10YR 3/1	95	10YR 3/6	5	C	M	L	

[1]Type: C=Concentration, D=Depletion, RM=Reduced Matrix, CS=Covered or Coated Sand Grains. [2]Location: PL=Pore Lining, M=Matrix.

Hydric Soil Indicators: (Applicable to all LRRs, unless otherwise noted.)

- ___ Histosol (A1)
- ___ Histic Epipedon (A2)
- ___ Black Histic (A3)
- ___ Hydrogen Sulfide (A4)
- ___ Stratified Layers (A5) (LRR F)
- ___ 1 cm Muck (A9) (LRR F, G, H)
- ___ Depleted Below Dark Surface (A11)
- ___ Thick Dark Surface (A12)
- ___ Sandy Mucky Mineral (S1)
- ___ 2.5 cm Mucky Peat or Peat (S2) (LRR G, H)
- ___ 5 cm Mucky Peat or Peat (S3) (LRR F)
- ___ Sandy Gleyed Matrix (S4)
- ___ Sandy Redox (S5)
- ___ Stripped Matrix (S6)
- ___ Loamy Mucky Mineral (F1)
- ___ Loamy Gleyed Matrix (F2)
- ___ Depleted Matrix (F3)
- X Redox Dark Surface (F6)
- ___ Depleted Dark Surface (F7)
- ___ Redox Depressions (F8)
- ___ High Plains Depressions (F16) (MLRA 72 & 73 of LRR H)

Indicators for Problematic Hydric Soils[3]:

- ___ 1 cm Muck (A9) (LRR I, J)
- ___ Coast Prairie Redox (A16) (LRR F, G, H)
- ___ Dark Surface (S7) (LRR G)
- ___ High Plains Depressions (F16) (LRR H outside of MLRA 72 & 73)
- ___ Reduced Vertic (F18)
- ___ Red Parent Material (TF2)
- ___ Very Shallow Dark Surface (TF12)
- ___ Other (Explain in Remarks)

[3]Indicators of hydrophytic vegetation and wetland hydrology must be present, unless disturbed or problematic.

Restrictive Layer (if present):

Type: ___

Depth (inches): ___

Hydric Soil Present? Yes X No ___

Remarks:

HYDROLOGY

Wetland Hydrology Indicators:

Primary Indicators (minimum of one required; check all that apply)

- ___ Surface Water (A1)
- ___ High Water Table (A2)
- ___ Saturation (A3)
- ___ Water Marks (B1)
- ___ Sediment Deposits (B2)
- ___ Drift Deposits (B3)
- ___ Algal Mat or Crust (B4)
- ___ Iron Deposits (B5)
- ___ Inundation Visible on Aerial Imagery (B7)
- ___ Water-Stained Leaves (B9)
- ___ Salt Crust (B11)
- ___ Aquatic Invertebrates (B13)
- ___ Hydrogen Sulfide Odor (C1)
- ___ Dry-Season Water Table (C2)
- ___ Oxidized Rhizospheres on Living Roots (C3) (where not tilled)
- ___ Presence of Reduced Iron (C4)
- ___ Thin Muck Surface (C7)
- ___ Other (Explain in Remarks)

Secondary Indicators (minimum of two required)

- X Surface Soil Cracks (B6)
- ___ Sparsely Vegetated Concave Surface (B8)
- ___ Drainage Patterns (B10)
- ___ Oxidized Rhizospheres on Living Roots (C3) (where tilled)
- ___ Crayfish Burrows (C8)
- X Saturation Visible on Aerial Imagery (C9)
- X Geomorphic Position (D2)
- ___ FAC-Neutral Test (D5)
- ___ Frost-Heave Hummocks (D7) (LRR F)

Field Observations:

Surface Water Present? Yes ___ No X Depth (inches): ___

Water Table Present? Yes ___ No X Depth (inches): ___

Saturation Present? (includes capillary fringe) Yes ___ No X Depth (inches): ___

Wetland Hydrology Present? Yes X No ___

Describe Recorded Data (stream gauge, monitoring well, aerial photos, previous inspections), if available:

Remarks:

63UP

KR

WETLAND DETERMINATION DATA FORM – Great Plains Region

Project/Site: Cenex City/County: Ward Sampling Date: 7/27/16

Applicant/Owner: Cenex State: ND Sampling Point: 63UP

Investigator(s): K. Rude, R. Scott Section, Township, Range: 4, 154N, 87W

Landform (hillslope, terrace, etc.): Hillslope Local relief (concave, convex, none): CV Slope (%): 18

Subregion (LRR): F Lat: Long: Datum: NAD 83

Soil Map Unit Name: Williams-Zahl-Zahill NWI classification: Upland

Are climatic / hydrologic conditions on the site typical for this time of year? Yes [X] No [ ] (If no, explain in Remarks.)

Are Vegetation [ ], Soil [ ], or Hydrology [ ] significantly disturbed? N Are "Normal Circumstances" present? Yes [X] No [ ]

Are Vegetation [ ], Soil [ ], or Hydrology [ ] naturally problematic? N (If needed, explain any answers in Remarks.)

SUMMARY OF FINDINGS – Attach site map showing sampling point locations, transects, important features, etc.

Hydrophytic Vegetation Present?	Yes [ ]	No [X]	**Is the Sampled Area within a Wetland?** Yes [ ] No [X]
Hydric Soil Present?	Yes [ ]	No [X]	
Wetland Hydrology Present?	Yes [ ]	No [X]	

Remarks:

VEGETATION – Use scientific names of plants.

Tree Stratum (Plot size: 30 ft radius)	Absolute % Cover	Dominant Species?	Indicator Status
1.			
2.			
3.			
4.			
	0 = Total Cover		
Sapling/Shrub Stratum (Plot size: 15 ft radius)			
1.			
2.			
3.			
4.			
5.			
	0 = Total Cover		
Herb Stratum (Plot size: 5 ft radius)			
1. Brassica spp. (Canola)	100	Y	UPL
2.			
3.			
4.			
5.			
6.			
7.			
8.			
9.			
10.			
	100 = Total Cover		
Woody Vine Stratum (Plot size: 30 ft radius)			
1.			
2.			
	0 = Total Cover		

% Bare Ground in Herb Stratum 0

Dominance Test worksheet:

Number of Dominant Species That Are OBL, FACW, or FAC (excluding FAC-): _____ (A)

Total Number of Dominant Species Across All Strata: _____ (B)

Percent of Dominant Species That Are OBL, FACW, or FAC: _____ (A/B)

Prevalence Index worksheet:

Total % Cover of:		Multiply by:
OBL species		x 1 = 0
FACW species		x 2 = 0
FAC species		x 3 = 0
FACU species		x 4 = 0
UPL species		x 5 = 0
Column Totals:	0 (A)	0 (B)

Prevalence Index = B/A = NaN

Hydrophytic Vegetation Indicators:

- [ ] 1 - Rapid Test for Hydrophytic Vegetation
- [ ] 2 - Dominance Test is >50%
- [ ] 3 - Prevalence Index is ≤3.0[1]
- [ ] 4 - Morphological Adaptations[1] (Provide supporting data in Remarks or on a separate sheet)
- [ ] Problematic Hydrophytic Vegetation[1] (Explain)

[1]Indicators of hydric soil and wetland hydrology must be present, unless disturbed or problematic.

Hydrophytic Vegetation Present? Yes [ ] No [X]

Remarks:

63 UP

SOIL

Sampling Point: 63 UP

Profile Description: (Describe to the depth needed to document the indicator or confirm the absence of indicators.)

Depth (inches)	Matrix Color (moist)	Matrix %	Redox Features Color (moist)	Redox %	Type[1]	Loc[2]	Texture	Remarks
0-8	10YR 2/2	100					L	
8-14	10YR 4/2	100					L	

[1]Type: C=Concentration, D=Depletion, RM=Reduced Matrix, CS=Covered or Coated Sand Grains. [2]Location: PL=Pore Lining, M=Matrix.

Hydric Soil Indicators: (Applicable to all LRRs, unless otherwise noted.)

- ☐ Histosol (A1)
- ☐ Histic Epipedon (A2)
- ☐ Black Histic (A3)
- ☐ Hydrogen Sulfide (A4)
- ☐ Stratified Layers (A5) (**LRR F**)
- ☐ 1 cm Muck (A9) (**LRR F, G, H**)
- ☐ Depleted Below Dark Surface (A11)
- ☐ Thick Dark Surface (A12)
- ☐ Sandy Mucky Mineral (S1)
- ☐ 2.5 cm Mucky Peat or Peat (S2) (**LRR G, H**)
- ☐ 5 cm Mucky Peat or Peat (S3) (**LRR F**)
- ☐ Sandy Gleyed Matrix (S4)
- ☐ Sandy Redox (S5)
- ☐ Stripped Matrix (S6)
- ☐ Loamy Mucky Mineral (F1)
- ☐ Loamy Gleyed Matrix (F2)
- ☐ Depleted Matrix (F3)
- ☐ Redox Dark Surface (F6)
- ☐ Depleted Dark Surface (F7)
- ☐ Redox Depressions (F8)
- ☐ High Plains Depressions (F16) (**MLRA 72 & 73 of LRR H**)

Indicators for Problematic Hydric Soils[3]:

- ☐ 1 cm Muck (A9) (**LRR I, J**)
- ☐ Coast Prairie Redox (A16) (**LRR F, G, H**)
- ☐ Dark Surface (S7) (**LRR G**)
- ☐ High Plains Depressions (F16) (**LRR H outside of MLRA 72 & 73**)
- ☐ Reduced Vertic (F18)
- ☐ Red Parent Material (TF2)
- ☐ Very Shallow Dark Surface (TF12)
- ☐ Other (Explain in Remarks)

[3]Indicators of hydrophytic vegetation and wetland hydrology must be present, unless disturbed or problematic.

Restrictive Layer (if present):

Type: _____

Depth (inches): _____

Hydric Soil Present? Yes ☐ No ☒

Remarks:

HYDROLOGY

Wetland Hydrology Indicators:

Primary Indicators (minimum of one required; check all that apply)

- ☐ Surface Water (A1)
- ☐ High Water Table (A2)
- ☐ Saturation (A3)
- ☐ Water Marks (B1)
- ☐ Sediment Deposits (B2)
- ☐ Drift Deposits (B3)
- ☐ Algal Mat or Crust (B4)
- ☐ Iron Deposits (B5)
- ☐ Inundation Visible on Aerial Imagery (B7)
- ☐ Water-Stained Leaves (B9)
- ☐ Salt Crust (B11)
- ☐ Aquatic Invertebrates (B13)
- ☐ Hydrogen Sulfide Odor (C1)
- ☐ Dry-Season Water Table (C2)
- ☐ Oxidized Rhizospheres on Living Roots (C3) (**where not tilled**)
- ☐ Presence of Reduced Iron (C4)
- ☐ Thin Muck Surface (C7)
- ☐ Other (Explain in Remarks)

Secondary Indicators (minimum of two required)

- ☐ Surface Soil Cracks (B6)
- ☐ Sparsely Vegetated Concave Surface (B8)
- ☐ Drainage Patterns (B10)
- ☐ Oxidized Rhizospheres on Living Roots (C3) (**where tilled**)
- ☐ Crayfish Burrows (C8)
- ☐ Saturation Visible on Aerial Imagery (C9)
- ☐ Geomorphic Position (D2)
- ☐ FAC-Neutral Test (D5)
- ☐ Frost-Heave Hummocks (D7) (**LRR F**)

Field Observations:

Surface Water Present? Yes ☐ No ☒ Depth (inches): _____

Water Table Present? Yes ☐ No ☒ Depth (inches): _____

Saturation Present? (includes capillary fringe) Yes ☐ No ☒ Depth (inches): _____

Wetland Hydrology Present? Yes ☐ No ☒

Describe Recorded Data (stream gauge, monitoring well, aerial photos, previous inspections), if available:

Remarks:

67W

KR

WETLAND DETERMINATION DATA FORM – Great Plains Region

Project/Site: Cenex City/County: Ward Sampling Date: 8/22/16

Applicant/Owner: Cenex State: ND Sampling Point: 67W

Investigator(s): K. Scott, K. Rude Section, Township, Range: 2, 154N, 87W

Landform (hillslope, terrace, etc.): Basin Local relief (concave, convex, none): Concave Slope (%): 1

Subregion (LRR): F Lat: 48.18529457 Long: -101.8296805 Datum: NAD83

Soil Map Unit Name: Williams-Zahl-Zahill NWI classification: PEM1A

Are climatic / hydrologic conditions on the site typical for this time of year? Yes X No ____ (If no, explain in Remarks.)

Are Vegetation ____, Soil ____, or Hydrology ____ significantly disturbed? NO Are "Normal Circumstances" present? Yes X No ____

Are Vegetation ____, Soil ____, or Hydrology ____ naturally problematic? NO (If needed, explain any answers in Remarks.)

SUMMARY OF FINDINGS – Attach site map showing sampling point locations, transects, important features, etc.

Hydrophytic Vegetation Present?	Yes X	No ____
Hydric Soil Present?	Yes X	No ____
Wetland Hydrology Present?	Yes X	No ____

Is the Sampled Area within a Wetland? Yes X No ____

Remarks:
PIC-110-05795

VEGETATION – Use scientific names of plants.

Tree Stratum (Plot size: ____)	Absolute % Cover	Dominant Species?	Indicator Status
1.			
2.			
3.			
4.			
	____ = Total Cover		
Sapling/Shrub Stratum (Plot size: ____)			
1.			
2.			
3.			
4.			
5.			
	____ = Total Cover		
Herb Stratum (Plot size: ____)			
1. Cocklebur	50	Y	FAC
2. Lycopus americanus	15	Y	OBL
3. Bassia scoparia	5	N	FACU
4.			
5.			
6.			
7.			
8.			
9.			
10.			
	70 = Total Cover		
Woody Vine Stratum (Plot size: ____)			
1.			
2.			
	____ = Total Cover		

% Bare Ground in Herb Stratum 30

Dominance Test worksheet:

Number of Dominant Species That Are OBL, FACW, or FAC (excluding FAC−): 2 (A)

Total Number of Dominant Species Across All Strata: 2 (B)

Percent of Dominant Species That Are OBL, FACW, or FAC: 100% (A/B)

Prevalence Index worksheet:

Total % Cover of:	Multiply by:
OBL species ____	x 1 = ____
FACW species ____	x 2 = ____
FAC species ____	x 3 = ____
FACU species ____	x 4 = ____
UPL species ____	x 5 = ____
Column Totals: ____ (A)	____ (B)

Prevalence Index = B/A = ____

Hydrophytic Vegetation Indicators:

- ___ 1 - Rapid Test for Hydrophytic Vegetation
- X 2 - Dominance Test is >50%
- ___ 3 - Prevalence Index is ≤3.0[1]
- ___ 4 - Morphological Adaptations[1] (Provide supporting data in Remarks or on a separate sheet)
- ___ Problematic Hydrophytic Vegetation[1] (Explain)

[1]Indicators of hydric soil and wetland hydrology must be present, unless disturbed or problematic.

Hydrophytic Vegetation Present? Yes X No ____

Remarks: UP / Slope - 3% BG - 25% Vegi - Sunflowers - 85 - Kochia - 15 | Soil (0-6) 10YR 2/2 100% SiL (6-14) 10YR 2/3 100% CL

67W

SOIL

Sampling Point: 67W

Profile Description: (Describe to the depth needed to document the indicator or confirm the absence of indicators.)

Depth (inches)	Matrix Color (moist)	Matrix %	Redox Features Color (moist)	Redox %	Type[1]	Loc[2]	Texture	Remarks
0-10	10YR 2/1	100					SiCL	
10-14	10YR 2/2	98	10YR 4/3	2	C	M	CL	

[1]Type: C=Concentration, D=Depletion, RM=Reduced Matrix, CS=Covered or Coated Sand Grains. [2]Location: PL=Pore Lining, M=Matrix.

Hydric Soil Indicators: (Applicable to all LRRs, unless otherwise noted.)

- ___ Histosol (A1)
- ___ Histic Epipedon (A2)
- ___ Black Histic (A3)
- ___ Hydrogen Sulfide (A4)
- ___ Stratified Layers (A5) (LRR F)
- ___ 1 cm Muck (A9) (LRR F, G, H)
- ___ Depleted Below Dark Surface (A11)
- ___ Thick Dark Surface (A12)
- ___ Sandy Mucky Mineral (S1)
- ___ 2.5 cm Mucky Peat or Peat (S2) (LRR G, H)
- ___ 5 cm Mucky Peat or Peat (S3) (LRR F)
- ___ Sandy Gleyed Matrix (S4)
- ___ Sandy Redox (S5)
- ___ Stripped Matrix (S6)
- ___ Loamy Mucky Mineral (F1)
- ___ Loamy Gleyed Matrix (F2)
- ___ Depleted Matrix (F3)
- X Redox Dark Surface (F6)
- ___ Depleted Dark Surface (F7)
- ___ Redox Depressions (F8)
- ___ High Plains Depressions (F16) (MLRA 72 & 73 of LRR H)

Indicators for Problematic Hydric Soils[3]:

- ___ 1 cm Muck (A9) (LRR I, J)
- ___ Coast Prairie Redox (A16) (LRR F, G, H)
- ___ Dark Surface (S7) (LRR G)
- ___ High Plains Depressions (F16) (LRR H outside of MLRA 72 & 73)
- ___ Reduced Vertic (F18)
- ___ Red Parent Material (TF2)
- ___ Very Shallow Dark Surface (TF12)
- ___ Other (Explain in Remarks)

[3]Indicators of hydrophytic vegetation and wetland hydrology must be present, unless disturbed or problematic.

Restrictive Layer (if present):

Type: ___

Depth (inches): ___

Hydric Soil Present? Yes X No ___

Remarks:

HYDROLOGY

Wetland Hydrology Indicators:

Primary Indicators (minimum of one required; check all that apply)

- ___ Surface Water (A1)
- ___ High Water Table (A2)
- ___ Saturation (A3)
- ___ Water Marks (B1)
- ___ Sediment Deposits (B2)
- ___ Drift Deposits (B3)
- ___ Algal Mat or Crust (B4)
- ___ Iron Deposits (B5)
- ___ Inundation Visible on Aerial Imagery (B7)
- ___ Water-Stained Leaves (B9)
- X Salt Crust (B11)
- ___ Aquatic Invertebrates (B13)
- ___ Hydrogen Sulfide Odor (C1)
- ___ Dry-Season Water Table (C2)
- ___ Oxidized Rhizospheres on Living Roots (C3) (where not tilled)
- ___ Presence of Reduced Iron (C4)
- ___ Thin Muck Surface (C7)
- ___ Other (Explain in Remarks)

Secondary Indicators (minimum of two required)

- X Surface Soil Cracks (B6)
- ___ Sparsely Vegetated Concave Surface (B8)
- ___ Drainage Patterns (B10)
- ___ Oxidized Rhizospheres on Living Roots (C3) (where tilled)
- ___ Crayfish Burrows (C8)
- X Saturation Visible on Aerial Imagery (C9)
- X Geomorphic Position (D2)
- ___ FAC-Neutral Test (D5)
- ___ Frost-Heave Hummocks (D7) (LRR F)

Field Observations:

Surface Water Present? Yes ___ No X Depth (inches): ___

Water Table Present? Yes ___ No X Depth (inches): ___

Saturation Present? (includes capillary fringe) Yes ___ No X Depth (inches): ___

Wetland Hydrology Present? Yes X No ___

Describe Recorded Data (stream gauge, monitoring well, aerial photos, previous inspections), if available:

Remarks:

67 UP

KR

WETLAND DETERMINATION DATA FORM – Great Plains Region

Project/Site: Cenex City/County: Ward Sampling Date: 8/22/16

Applicant/Owner: Cenex State: ND Sampling Point: 67UP

Investigator(s): B. Rude, R. Scott Section, Township, Range: 2, 154N, 87W

Landform (hillslope, terrace, etc.): Hillslope Local relief (concave, convex, none): Convex Slope (%): 3%

Subregion (LRR): F Lat: 48.185346 33 Long: -101.829504 Datum: NAD 83

Soil Map Unit Name: Williams-Zahl-Zahill NWI classification: Upland

Are climatic / hydrologic conditions on the site typical for this time of year? Yes [X] No [ ] (If no, explain in Remarks.)

Are Vegetation [ ], Soil [ ], or Hydrology [ ] significantly disturbed? N Are "Normal Circumstances" present? Yes [X] No [ ]

Are Vegetation [ ], Soil [ ], or Hydrology [ ] naturally problematic? N (If needed, explain any answers in Remarks.)

SUMMARY OF FINDINGS – Attach site map showing sampling point locations, transects, important features, etc.

Hydrophytic Vegetation Present?	Yes [ ]	No [X]	**Is the Sampled Area within a Wetland?** Yes [ ] No [X]
Hydric Soil Present?	Yes [ ]	No [X]	
Wetland Hydrology Present?	Yes [ ]	No [X]	

Remarks:

VEGETATION – Use scientific names of plants.

Tree Stratum (Plot size: 30 ft radius)	Absolute % Cover	Dominant Species?	Indicator Status
1.			
2.			
3.			
4.			
	0 = Total Cover		
Sapling/Shrub Stratum (Plot size: 15 ft radius)			
1.			
2.			
3.			
4.			
5.			
	0 = Total Cover		
Herb Stratum (Plot size: 5 ft radius)			
1. Helianthus spp. (Field Sunflower)	85	Y	UPL
2. Bassia scoparia	15	N	FACU
3.			
4.			
5.			
6.			
7.			
8.			
9.			
10.			
	100 = Total Cover		
Woody Vine Stratum (Plot size: 30 ft radius)			
1.			
2.			
	0 = Total Cover		

% Bare Ground in Herb Stratum 0

Dominance Test worksheet:

Number of Dominant Species That Are OBL, FACW, or FAC (excluding FAC−): _____ (A)

Total Number of Dominant Species Across All Strata: _____ (B)

Percent of Dominant Species That Are OBL, FACW, or FAC: _____ (A/B)

Prevalence Index worksheet:

Total % Cover of:		Multiply by:
OBL species		x 1 = 0
FACW species		x 2 = 0
FAC species		x 3 = 0
FACU species		x 4 = 0
UPL species		x 5 = 0
Column Totals:	0 (A)	0 (B)

Prevalence Index = B/A = NaN

Hydrophytic Vegetation Indicators:

- [ ] 1 - Rapid Test for Hydrophytic Vegetation
- [ ] 2 - Dominance Test is >50%
- [ ] 3 - Prevalence Index is ≤3.0[1]
- [ ] 4 - Morphological Adaptations[1] (Provide supporting data in Remarks or on a separate sheet)
- [ ] Problematic Hydrophytic Vegetation[1] (Explain)

[1]Indicators of hydric soil and wetland hydrology must be present, unless disturbed or problematic.

Hydrophytic Vegetation Present? Yes [ ] No [X]

Remarks:

67 UP

SOIL

Sampling Point: 67UP

Profile Description: (Describe to the depth needed to document the indicator or confirm the absence of indicators.)

Depth (inches)	Matrix Color (moist)	Matrix %	Redox Features Color (moist)	Redox %	Type[1]	Loc[2]	Texture	Remarks
0-6	10YR 2/2	100					SiL	
6-14	10YR 2/3	100					CL	

[1]Type: C=Concentration, D=Depletion, RM=Reduced Matrix, CS=Covered or Coated Sand Grains. [2]Location: PL=Pore Lining, M=Matrix.

Hydric Soil Indicators: (Applicable to all LRRs, unless otherwise noted.)

- ☐ Histosol (A1)
- ☐ Histic Epipedon (A2)
- ☐ Black Histic (A3)
- ☐ Hydrogen Sulfide (A4)
- ☐ Stratified Layers (A5) (**LRR F**)
- ☐ 1 cm Muck (A9) (**LRR F, G, H**)
- ☐ Depleted Below Dark Surface (A11)
- ☐ Thick Dark Surface (A12)
- ☐ Sandy Mucky Mineral (S1)
- ☐ 2.5 cm Mucky Peat or Peat (S2) (**LRR G, H**)
- ☐ 5 cm Mucky Peat or Peat (S3) (**LRR F**)
- ☐ Sandy Gleyed Matrix (S4)
- ☐ Sandy Redox (S5)
- ☐ Stripped Matrix (S6)
- ☐ Loamy Mucky Mineral (F1)
- ☐ Loamy Gleyed Matrix (F2)
- ☐ Depleted Matrix (F3)
- ☐ Redox Dark Surface (F6)
- ☐ Depleted Dark Surface (F7)
- ☐ Redox Depressions (F8)
- ☐ High Plains Depressions (F16) (**MLRA 72 & 73 of LRR H**)

Indicators for Problematic Hydric Soils[3]:

- ☐ 1 cm Muck (A9) (**LRR I, J**)
- ☐ Coast Prairie Redox (A16) (**LRR F, G, H**)
- ☐ Dark Surface (S7) (**LRR G**)
- ☐ High Plains Depressions (F16) (**LRR H outside of MLRA 72 & 73**)
- ☐ Reduced Vertic (F18)
- ☐ Red Parent Material (TF2)
- ☐ Very Shallow Dark Surface (TF12)
- ☐ Other (Explain in Remarks)

[3]Indicators of hydrophytic vegetation and wetland hydrology must be present, unless disturbed or problematic.

Restrictive Layer (if present):

Type: _____

Depth (inches): _____

Hydric Soil Present? Yes ☐ No ☒

Remarks:

HYDROLOGY

Wetland Hydrology Indicators:

Primary Indicators (minimum of one required; check all that apply)

- ☐ Surface Water (A1)
- ☐ High Water Table (A2)
- ☐ Saturation (A3)
- ☐ Water Marks (B1)
- ☐ Sediment Deposits (B2)
- ☐ Drift Deposits (B3)
- ☐ Algal Mat or Crust (B4)
- ☐ Iron Deposits (B5)
- ☐ Inundation Visible on Aerial Imagery (B7)
- ☐ Water-Stained Leaves (B9)
- ☐ Salt Crust (B11)
- ☐ Aquatic Invertebrates (B13)
- ☐ Hydrogen Sulfide Odor (C1)
- ☐ Dry-Season Water Table (C2)
- ☐ Oxidized Rhizospheres on Living Roots (C3) (**where not tilled**)
- ☐ Presence of Reduced Iron (C4)
- ☐ Thin Muck Surface (C7)
- ☐ Other (Explain in Remarks)

Secondary Indicators (minimum of two required)

- ☐ Surface Soil Cracks (B6)
- ☐ Sparsely Vegetated Concave Surface (B8)
- ☐ Drainage Patterns (B10)
- ☐ Oxidized Rhizospheres on Living Roots (C3) (**where tilled**)
- ☐ Crayfish Burrows (C8)
- ☐ Saturation Visible on Aerial Imagery (C9)
- ☐ Geomorphic Position (D2)
- ☐ FAC-Neutral Test (D5)
- ☐ Frost-Heave Hummocks (D7) (**LRR F**)

Field Observations:

Surface Water Present? Yes ☐ No ☒ Depth (inches): _____

Water Table Present? Yes ☐ No ☒ Depth (inches): _____

Saturation Present? (includes capillary fringe) Yes ☐ No ☒ Depth (inches): _____

Wetland Hydrology Present? Yes ☐ No ☒

Describe Recorded Data (stream gauge, monitoring well, aerial photos, previous inspections), if available:

Remarks:

68W

KR

WETLAND DETERMINATION DATA FORM – Great Plains Region

Project/Site: Cenex City/County: Ward Sampling Date: 8/22/16

Applicant/Owner: Cenex State: ND Sampling Point: 68/81/82

Investigator(s): K. Rude, K. Scott Section, Township, Range: 2, 154N, 87W

Landform (hillslope, terrace, etc.): Basin Local relief (concave, convex, none): Concave Slope (%): 0

Subregion (LRR): F Lat: 48.186014B Long: -101.824276 Datum: NAD 83

Soil Map Unit Name: Williams - Bowbells NWI classification:

Are climatic / hydrologic conditions on the site typical for this time of year? Yes [X] No [ ] (If no, explain in Remarks.)

Are Vegetation [ ], Soil [ ], or Hydrology [ ] significantly disturbed? Crop Are "Normal Circumstances" present? Yes [X] No [ ]

Are Vegetation [ ], Soil [ ], or Hydrology [ ] naturally problematic? N (If needed, explain any answers in Remarks.)

SUMMARY OF FINDINGS – Attach site map showing sampling point locations, transects, important features, etc.

Hydrophytic Vegetation Present?	Yes [X]	No [ ]	**Is the Sampled Area within a Wetland?** Yes [X] No [ ]
Hydric Soil Present?	Yes [X]	No [ ]	
Wetland Hydrology Present?	Yes [X]	No [ ]	

Remarks: 110-0580-W
Associated w/ WL-81&82

VEGETATION – Use scientific names of plants.

Tree Stratum (Plot size: 30 ft radius)	Absolute % Cover	Dominant Species?	Indicator Status
1.			
2.			
3.			
4.			
	0 = Total Cover		
Sapling/Shrub Stratum (Plot size: 15 ft radius)			
1.			
2.			
3.			
4.			
5.			
	0 = Total Cover		
Herb Stratum (Plot size: 5 ft radius)			
1. Persicaria amphibia	100	Y	OBL
2.			
3.			
4.			
5.			
6.			
7.			
8.			
9.			
10.			
	100 = Total Cover		
Woody Vine Stratum (Plot size: 30 ft radius)			
1.			
2.			
	0 = Total Cover		

% Bare Ground in Herb Stratum 0

Dominance Test worksheet:

Number of Dominant Species That Are OBL, FACW, or FAC (excluding FAC−): _____ (A)

Total Number of Dominant Species Across All Strata: _____ (B)

Percent of Dominant Species That Are OBL, FACW, or FAC: _____ (A/B)

Prevalence Index worksheet:

Total % Cover of:		Multiply by:
OBL species		x 1 = 0
FACW species		x 2 = 0
FAC species		x 3 = 0
FACU species		x 4 = 0
UPL species		x 5 = 0
Column Totals:	0 (A)	0 (B)

Prevalence Index = B/A = NaN

Hydrophytic Vegetation Indicators:

- [X] 1 - Rapid Test for Hydrophytic Vegetation
- [ ] 2 - Dominance Test is >50%
- [ ] 3 - Prevalence Index is ≤3.0[1]
- [ ] 4 - Morphological Adaptations[1] (Provide supporting data in Remarks or on a separate sheet)
- [ ] Problematic Hydrophytic Vegetation[1] (Explain)

[1]Indicators of hydric soil and wetland hydrology must be present, unless disturbed or problematic.

Hydrophytic Vegetation Present? Yes [X] No [ ]

Remarks:

68W

SOIL

Sampling Point: 68/81/82

Profile Description: (Describe to the depth needed to document the indicator or confirm the absence of indicators.)

Depth (inches)	Matrix Color (moist)	Matrix %	Redox Features Color (moist)	Redox %	Type[1]	Loc[2]	Texture	Remarks
0-6	10YR 2/1	95	10YR 3/4	5	C	PL/M	CL	
6-14	10YR 2/2	90	10YR 3/4	10	C	M	C	

[1]Type: C=Concentration, D=Depletion, RM=Reduced Matrix, CS=Covered or Coated Sand Grains. [2]Location: PL=Pore Lining, M=Matrix.

Hydric Soil Indicators: (Applicable to all LRRs, unless otherwise noted.)

- ☐ Histosol (A1)
- ☐ Histic Epipedon (A2)
- ☐ Black Histic (A3)
- ☐ Hydrogen Sulfide (A4)
- ☐ Stratified Layers (A5) **(LRR F)**
- ☐ 1 cm Muck (A9) **(LRR F, G, H)**
- ☐ Depleted Below Dark Surface (A11)
- ☐ Thick Dark Surface (A12)
- ☐ Sandy Mucky Mineral (S1)
- ☐ 2.5 cm Mucky Peat or Peat (S2) **(LRR G, H)**
- ☐ 5 cm Mucky Peat or Peat (S3) **(LRR F)**
- ☐ Sandy Gleyed Matrix (S4)
- ☐ Sandy Redox (S5)
- ☐ Stripped Matrix (S6)
- ☐ Loamy Mucky Mineral (F1)
- ☐ Loamy Gleyed Matrix (F2)
- ☐ Depleted Matrix (F3)
- ☒ Redox Dark Surface (F6)
- ☐ Depleted Dark Surface (F7)
- ☐ Redox Depressions (F8)
- ☐ High Plains Depressions (F16) **(MLRA 72 & 73 of LRR H)**

Indicators for Problematic Hydric Soils[3]:

- ☐ 1 cm Muck (A9) **(LRR I, J)**
- ☐ Coast Prairie Redox (A16) **(LRR F, G, H)**
- ☐ Dark Surface (S7) **(LRR G)**
- ☐ High Plains Depressions (F16) **(LRR H outside of MLRA 72 & 73)**
- ☐ Reduced Vertic (F18)
- ☐ Red Parent Material (TF2)
- ☐ Very Shallow Dark Surface (TF12)
- ☐ Other (Explain in Remarks)

[3]Indicators of hydrophytic vegetation and wetland hydrology must be present, unless disturbed or problematic.

Restrictive Layer (if present):

Type: _____

Depth (inches): _____

Hydric Soil Present? Yes ☒ No ☐

Remarks:

HYDROLOGY

Wetland Hydrology Indicators:

Primary Indicators (minimum of one required; check all that apply)

- ☐ Surface Water (A1)
- ☐ High Water Table (A2)
- ☐ Saturation (A3)
- ☐ Water Marks (B1)
- ☐ Sediment Deposits (B2)
- ☐ Drift Deposits (B3)
- ☐ Algal Mat or Crust (B4)
- ☐ Iron Deposits (B5)
- ☐ Inundation Visible on Aerial Imagery (B7)
- ☐ Water-Stained Leaves (B9)
- ☐ Salt Crust (B11)
- ☐ Aquatic Invertebrates (B13)
- ☐ Hydrogen Sulfide Odor (C1)
- ☐ Dry-Season Water Table (C2)
- ☐ Oxidized Rhizospheres on Living Roots (C3) **(where not tilled)**
- ☐ Presence of Reduced Iron (C4)
- ☐ Thin Muck Surface (C7)
- ☐ Other (Explain in Remarks)

Secondary Indicators (minimum of two required)

- ☐ Surface Soil Cracks (B6)
- ☐ Sparsely Vegetated Concave Surface (B8)
- ☐ Drainage Patterns (B10)
- ☐ Oxidized Rhizospheres on Living Roots (C3) **(where tilled)**
- ☐ Crayfish Burrows (C8)
- ☐ Saturation Visible on Aerial Imagery (C9)
- ☒ Geomorphic Position (D2)
- ☒ FAC-Neutral Test (D5)
- ☐ Frost-Heave Hummocks (D7) **(LRR F)**

Field Observations:

Surface Water Present? Yes ☐ No ☒ Depth (inches): _____

Water Table Present? Yes ☐ No ☒ Depth (inches): _____

Saturation Present? (includes capillary fringe) Yes ☐ No ☒ Depth (inches): _____

Wetland Hydrology Present? Yes ☒ No ☐

Describe Recorded Data (stream gauge, monitoring well, aerial photos, previous inspections), if available:

Remarks:

68 up

KR

WETLAND DETERMINATION DATA FORM – Great Plains Region

Project/Site: Cenex City/County: Ward Sampling Date: 8/22/16

Applicant/Owner: Cenex State: ND Sampling Point: 68/81/82 up

Investigator(s): K. Rude, R. Scott Section, Township, Range: 2, 154N, 87W

Landform (hillslope, terrace, etc.): Hillslope Local relief (concave, convex, none): Convex Slope (%): 2%

Subregion (LRR): F Lat: 48.18613025 Long: -101.8240744 Datum: NAD 83

Soil Map Unit Name: Williams - Bowbells NWI classification: Upland

Are climatic / hydrologic conditions on the site typical for this time of year? Yes [X] No [ ] (If no, explain in Remarks.)

Are Vegetation [ ], Soil [ ], or Hydrology [ ] significantly disturbed? Cropped Are "Normal Circumstances" present? Yes [X] No [ ]

Are Vegetation [ ], Soil [ ], or Hydrology [ ] naturally problematic? N (If needed, explain any answers in Remarks.)

SUMMARY OF FINDINGS – Attach site map showing sampling point locations, transects, important features, etc.

Hydrophytic Vegetation Present?	Yes [ ]	No [X]	**Is the Sampled Area within a Wetland?** Yes [ ] No [X]
Hydric Soil Present?	Yes [ ]	No [X]	
Wetland Hydrology Present?	Yes [ ]	No [X]	

Remarks: Cropped
Associated w/ WL-81 & 82

VEGETATION – Use scientific names of plants.

Tree Stratum (Plot size: 30 ft radius)	Absolute % Cover	Dominant Species?	Indicator Status
1.			
2.			
3.			
4.			
	0 = Total Cover		
Sapling/Shrub Stratum (Plot size: 15 ft radius)			
1.			
2.			
3.			
4.			
5.			
	0 = Total Cover		
Herb Stratum (Plot size: 5 ft radius)			
1. Helianthus spp. (Sunflower)	80	Y	UPL
2.			
3.			
4.			
5.			
6.			
7.			
8.			
9.			
10.			
	0 = Total Cover		
Woody Vine Stratum (Plot size: 30 ft radius)			
1.			
2.			
	0 = Total Cover		

% Bare Ground in Herb Stratum 20

Dominance Test worksheet:

Number of Dominant Species That Are OBL, FACW, or FAC (excluding FAC−): _____ (A)

Total Number of Dominant Species Across All Strata: _____ (B)

Percent of Dominant Species That Are OBL, FACW, or FAC: _____ (A/B)

Prevalence Index worksheet:

Total % Cover of:		Multiply by:
OBL species		x 1 = 0
FACW species		x 2 = 0
FAC species		x 3 = 0
FACU species		x 4 = 0
UPL species		x 5 = 0
Column Totals:	0 (A)	0 (B)

Prevalence Index = B/A = NaN

Hydrophytic Vegetation Indicators:

- [ ] 1 - Rapid Test for Hydrophytic Vegetation
- [ ] 2 - Dominance Test is >50%
- [ ] 3 - Prevalence Index is ≤3.0[1]
- [ ] 4 - Morphological Adaptations[1] (Provide supporting data in Remarks or on a separate sheet)
- [ ] Problematic Hydrophytic Vegetation[1] (Explain)

[1]Indicators of hydric soil and wetland hydrology must be present, unless disturbed or problematic.

Hydrophytic Vegetation Present? Yes [ ] No [X]

Remarks:

68 UP

SOIL

Sampling Point: 68/81/82 UP

Profile Description: (Describe to the depth needed to document the indicator or confirm the absence of indicators.)

Depth (inches)	Matrix Color (moist)	Matrix %	Redox Features Color (moist)	Redox %	Type[1]	Loc[2]	Texture	Remarks
0-8	10YR 2/2	100					CL	
8-14	10YR 2/3	100					C	

[1]Type: C=Concentration, D=Depletion, RM=Reduced Matrix, CS=Covered or Coated Sand Grains. [2]Location: PL=Pore Lining, M=Matrix.

Hydric Soil Indicators: (Applicable to all LRRs, unless otherwise noted.)

- ☐ Histosol (A1)
- ☐ Histic Epipedon (A2)
- ☐ Black Histic (A3)
- ☐ Hydrogen Sulfide (A4)
- ☐ Stratified Layers (A5) **(LRR F)**
- ☐ 1 cm Muck (A9) **(LRR F, G, H)**
- ☐ Depleted Below Dark Surface (A11)
- ☐ Thick Dark Surface (A12)
- ☐ Sandy Mucky Mineral (S1)
- ☐ 2.5 cm Mucky Peat or Peat (S2) **(LRR G, H)**
- ☐ 5 cm Mucky Peat or Peat (S3) **(LRR F)**
- ☐ Sandy Gleyed Matrix (S4)
- ☐ Sandy Redox (S5)
- ☐ Stripped Matrix (S6)
- ☐ Loamy Mucky Mineral (F1)
- ☐ Loamy Gleyed Matrix (F2)
- ☐ Depleted Matrix (F3)
- ☐ Redox Dark Surface (F6)
- ☐ Depleted Dark Surface (F7)
- ☐ Redox Depressions (F8)
- ☐ High Plains Depressions (F16) **(MLRA 72 & 73 of LRR H)**

Indicators for Problematic Hydric Soils[3]:

- ☐ 1 cm Muck (A9) **(LRR I, J)**
- ☐ Coast Prairie Redox (A16) **(LRR F, G, H)**
- ☐ Dark Surface (S7) **(LRR G)**
- ☐ High Plains Depressions (F16) **(LRR H outside of MLRA 72 & 73)**
- ☐ Reduced Vertic (F18)
- ☐ Red Parent Material (TF2)
- ☐ Very Shallow Dark Surface (TF12)
- ☐ Other (Explain in Remarks)

[3]Indicators of hydrophytic vegetation and wetland hydrology must be present, unless disturbed or problematic.

Restrictive Layer (if present):

Type: _____

Depth (inches): _____

Hydric Soil Present? Yes ☐ No ☒

Remarks:

HYDROLOGY

Wetland Hydrology Indicators:

Primary Indicators (minimum of one required; check all that apply)

- ☐ Surface Water (A1)
- ☐ High Water Table (A2)
- ☐ Saturation (A3)
- ☐ Water Marks (B1)
- ☐ Sediment Deposits (B2)
- ☐ Drift Deposits (B3)
- ☐ Algal Mat or Crust (B4)
- ☐ Iron Deposits (B5)
- ☐ Inundation Visible on Aerial Imagery (B7)
- ☐ Water-Stained Leaves (B9)
- ☐ Salt Crust (B11)
- ☐ Aquatic Invertebrates (B13)
- ☐ Hydrogen Sulfide Odor (C1)
- ☐ Dry-Season Water Table (C2)
- ☐ Oxidized Rhizospheres on Living Roots (C3) **(where not tilled)**
- ☐ Presence of Reduced Iron (C4)
- ☐ Thin Muck Surface (C7)
- ☐ Other (Explain in Remarks)

Secondary Indicators (minimum of two required)

- ☐ Surface Soil Cracks (B6)
- ☐ Sparsely Vegetated Concave Surface (B8)
- ☐ Drainage Patterns (B10)
- ☐ Oxidized Rhizospheres on Living Roots (C3) **(where tilled)**
- ☐ Crayfish Burrows (C8)
- ☐ Saturation Visible on Aerial Imagery (C9)
- ☐ Geomorphic Position (D2)
- ☐ FAC-Neutral Test (D5)
- ☐ Frost-Heave Hummocks (D7) **(LRR F)**

Field Observations:

Surface Water Present? Yes ☐ No ☒ Depth (inches): _____

Water Table Present? Yes ☐ No ☒ Depth (inches): _____

Saturation Present? (includes capillary fringe) Yes ☐ No ☒ Depth (inches): _____

Wetland Hydrology Present? Yes ☐ No ☒

Describe Recorded Data (stream gauge, monitoring well, aerial photos, previous inspections), if available:

Remarks:

69W

KR

WETLAND DETERMINATION DATA FORM – Great Plains Region

Project/Site: Cenex City/County: Ward Sampling Date: 8/22/16

Applicant/Owner: Cenex State: ND Sampling Point: 69W

Investigator(s): K. Rude, R. Scott Section, Township, Range: 2, 154N, 87W

Landform (hillslope, terrace, etc.): Ditch Local relief (concave, convex, none): Concave Slope (%): 2%

Subregion (LRR): F Lat: 48.187246 Long: -101.8144721 Datum: NAD 83

Soil Map Unit Name: Tonka Silt Loam NWI classification: PEMAx

Are climatic / hydrologic conditions on the site typical for this time of year? Yes [X] No [ ] (If no, explain in Remarks.)

Are Vegetation [ ], Soil [ ], or Hydrology [ ] significantly disturbed? N Are "Normal Circumstances" present? Yes [X] No [ ]

Are Vegetation [ ], Soil [ ], or Hydrology [ ] naturally problematic? N (If needed, explain any answers in Remarks.)

SUMMARY OF FINDINGS – Attach site map showing sampling point locations, transects, important features, etc.

Hydrophytic Vegetation Present?	Yes [X]	No [ ]	**Is the Sampled Area within a Wetland?** Yes [X] No [ ]
Hydric Soil Present?	Yes [X]	No [ ]	
Wetland Hydrology Present?	Yes [X]	No [ ]	

Remarks:

VEGETATION – Use scientific names of plants.

Tree Stratum (Plot size: 30 ft radius)	Absolute % Cover	Dominant Species?	Indicator Status
1.			
2.			
3.			
4.			
	0	= Total Cover	

Sapling/Shrub Stratum (Plot size: 15 ft radius)			
1.			
2.			
3.			
4.			
5.			
	0	= Total Cover	

Herb Stratum (Plot size: 5 ft radius)			
1. Spartina pectinata	70	Y	FACW
2. Typha x glauca	15	N	OBL
3. Rumex crispus	5	N	FAC
4. Conyza canadensis	5	N	UPL
5. Sonchus arvensis	5	N	FAC
6.			
7.			
8.			
9.			
10.			
	100	= Total Cover	

Woody Vine Stratum (Plot size: 30 ft radius)			
1.			
2.			
	0	= Total Cover	

% Bare Ground in Herb Stratum 0

Dominance Test worksheet:

Number of Dominant Species That Are OBL, FACW, or FAC (excluding FAC−): _____ (A)

Total Number of Dominant Species Across All Strata: _____ (B)

Percent of Dominant Species That Are OBL, FACW, or FAC: _____ (A/B)

Prevalence Index worksheet:

Total % Cover of:		Multiply by:
OBL species		x 1 = 0
FACW species		x 2 = 0
FAC species		x 3 = 0
FACU species		x 4 = 0
UPL species		x 5 = 0
Column Totals:	0 (A)	0 (B)

Prevalence Index = B/A = NaN

Hydrophytic Vegetation Indicators:

- [X] 1 - Rapid Test for Hydrophytic Vegetation
- [ ] 2 - Dominance Test is >50%
- [ ] 3 - Prevalence Index is ≤3.0[1]
- [ ] 4 - Morphological Adaptations[1] (Provide supporting data in Remarks or on a separate sheet)
- [ ] Problematic Hydrophytic Vegetation[1] (Explain)

[1]Indicators of hydric soil and wetland hydrology must be present, unless disturbed or problematic.

Hydrophytic Vegetation Present? Yes [X] No [ ]

Remarks:

69W

SOIL

Sampling Point: 69W

Profile Description: (Describe to the depth needed to document the indicator or confirm the absence of indicators.)

Depth (inches)	Matrix Color (moist)	Matrix %	Redox Features Color (moist)	Redox %	Type[1]	Loc[2]	Texture	Remarks
0-3	10YR 2/2	100					L	Partial gravel fill
3-12	10YR 3/2	98	10YR 4/4	2	C	M	L	

[1]Type: C=Concentration, D=Depletion, RM=Reduced Matrix, CS=Covered or Coated Sand Grains. [2]Location: PL=Pore Lining, M=Matrix.

Hydric Soil Indicators: (Applicable to all LRRs, unless otherwise noted.)

- ☐ Histosol (A1)
- ☐ Histic Epipedon (A2)
- ☐ Black Histic (A3)
- ☐ Hydrogen Sulfide (A4)
- ☐ Stratified Layers (A5) **(LRR F)**
- ☐ 1 cm Muck (A9) **(LRR F, G, H)**
- ☐ Depleted Below Dark Surface (A11)
- ☐ Thick Dark Surface (A12)
- ☐ Sandy Mucky Mineral (S1)
- ☐ 2.5 cm Mucky Peat or Peat (S2) **(LRR G, H)**
- ☐ 5 cm Mucky Peat or Peat (S3) **(LRR F)**
- ☐ Sandy Gleyed Matrix (S4)
- ☐ Sandy Redox (S5)
- ☐ Stripped Matrix (S6)
- ☐ Loamy Mucky Mineral (F1)
- ☐ Loamy Gleyed Matrix (F2)
- ☐ Depleted Matrix (F3)
- ☒ Redox Dark Surface (F6)
- ☐ Depleted Dark Surface (F7)
- ☐ Redox Depressions (F8)
- ☐ High Plains Depressions (F16) **(MLRA 72 & 73 of LRR H)**

Indicators for Problematic Hydric Soils[3]:

- ☐ 1 cm Muck (A9) **(LRR I, J)**
- ☐ Coast Prairie Redox (A16) **(LRR F, G, H)**
- ☐ Dark Surface (S7) **(LRR G)**
- ☐ High Plains Depressions (F16) **(LRR H outside of MLRA 72 & 73)**
- ☐ Reduced Vertic (F18)
- ☐ Red Parent Material (TF2)
- ☐ Very Shallow Dark Surface (TF12)
- ☐ Other (Explain in Remarks)

[3]Indicators of hydrophytic vegetation and wetland hydrology must be present, unless disturbed or problematic.

Restrictive Layer (if present):

Type: _____

Depth (inches): _____

Hydric Soil Present? Yes ☒ No ☐

Remarks:

HYDROLOGY

Wetland Hydrology Indicators:

Primary Indicators (minimum of one required; check all that apply)

- ☐ Surface Water (A1)
- ☐ High Water Table (A2)
- ☐ Saturation (A3)
- ☐ Water Marks (B1)
- ☐ Sediment Deposits (B2)
- ☐ Drift Deposits (B3)
- ☐ Algal Mat or Crust (B4)
- ☐ Iron Deposits (B5)
- ☐ Inundation Visible on Aerial Imagery (B7)
- ☐ Water-Stained Leaves (B9)
- ☐ Salt Crust (B11)
- ☐ Aquatic Invertebrates (B13)
- ☐ Hydrogen Sulfide Odor (C1)
- ☐ Dry-Season Water Table (C2)
- ☐ Oxidized Rhizospheres on Living Roots (C3) **(where not tilled)**
- ☐ Presence of Reduced Iron (C4)
- ☐ Thin Muck Surface (C7)
- ☐ Other (Explain in Remarks)

Secondary Indicators (minimum of two required)

- ☐ Surface Soil Cracks (B6)
- ☐ Sparsely Vegetated Concave Surface (B8)
- ☐ Drainage Patterns (B10)
- ☐ Oxidized Rhizospheres on Living Roots (C3) **(where tilled)**
- ☐ Crayfish Burrows (C8)
- ☐ Saturation Visible on Aerial Imagery (C9)
- ☒ Geomorphic Position (D2)
- ☒ FAC-Neutral Test (D5)
- ☐ Frost-Heave Hummocks (D7) **(LRR F)**

Field Observations:

Surface Water Present? Yes ☐ No ☒ Depth (inches): _____

Water Table Present? Yes ☐ No ☒ Depth (inches): _____

Saturation Present? (includes capillary fringe) Yes ☐ No ☒ Depth (inches): _____

Wetland Hydrology Present? Yes ☒ No ☐

Describe Recorded Data (stream gauge, monitoring well, aerial photos, previous inspections), if available:

Remarks:

69 UP

KR

WETLAND DETERMINATION DATA FORM – Great Plains Region

Project/Site: Cenex City/County: Ward Sampling Date: 8/22/16

Applicant/Owner: Cenex State: ND Sampling Point: 69UP

Investigator(s): K. Rude, R. Scott Section, Township, Range: 2, 154N, 87W

Landform (hillslope, terrace, etc.): Terrace Local relief (concave, convex, none): Convex Slope (%): 5%

Subregion (LRR): F Lat: 48.1872538 Long: -101.8144152 Datum: NAD 83

Soil Map Unit Name: Tonka Silt Loam NWI classification: Upland

Are climatic / hydrologic conditions on the site typical for this time of year? Yes [X] No [ ] (If no, explain in Remarks.)

Are Vegetation [ ], Soil [ ], or Hydrology [ ] significantly disturbed? N Are "Normal Circumstances" present? Yes [X] No [ ]

Are Vegetation [ ], Soil [ ], or Hydrology [ ] naturally problematic? N (If needed, explain any answers in Remarks.)

SUMMARY OF FINDINGS – Attach site map showing sampling point locations, transects, important features, etc.

Hydrophytic Vegetation Present?	Yes [ ]	No [X]	**Is the Sampled Area within a Wetland?** Yes [ ] No [X]
Hydric Soil Present?	Yes [ ]	No [X]	
Wetland Hydrology Present?	Yes [ ]	No [X]	

Remarks:

VEGETATION – Use scientific names of plants.

Tree Stratum (Plot size: 30 ft radius)	Absolute % Cover	Dominant Species?	Indicator Status
1.			
2.			
3.			
4.			
	0 = Total Cover		
Sapling/Shrub Stratum (Plot size: 15 ft radius)			
1.			
2.			
3.			
4.			
5.			
	0 = Total Cover		
Herb Stratum (Plot size: 5 ft radius)			
1. Bromus inermis	70	Y	UPL
2. Cirsium arvense	30	Y	FACU
3.			
4.			
5.			
6.			
7.			
8.			
9.			
10.			
	100 = Total Cover		
Woody Vine Stratum (Plot size: 30 ft radius)			
1.			
2.			
	0 = Total Cover		

% Bare Ground in Herb Stratum 0

Dominance Test worksheet:

Number of Dominant Species That Are OBL, FACW, or FAC (excluding FAC-): _____ (A)

Total Number of Dominant Species Across All Strata: _____ (B)

Percent of Dominant Species That Are OBL, FACW, or FAC: _____ (A/B)

Prevalence Index worksheet:

Total % Cover of:	Multiply by:
OBL species	x 1 = 0
FACW species	x 2 = 0
FAC species	x 3 = 0
FACU species	x 4 = 0
UPL species	x 5 = 0
Column Totals: 0 (A)	0 (B)

Prevalence Index = B/A = NaN

Hydrophytic Vegetation Indicators:

- [ ] 1 - Rapid Test for Hydrophytic Vegetation
- [ ] 2 - Dominance Test is >50%
- [ ] 3 - Prevalence Index is ≤3.0[1]
- [ ] 4 - Morphological Adaptations[1] (Provide supporting data in Remarks or on a separate sheet)
- [ ] Problematic Hydrophytic Vegetation[1] (Explain)

[1]Indicators of hydric soil and wetland hydrology must be present, unless disturbed or problematic.

Hydrophytic Vegetation Present? Yes [ ] No [X]

Remarks:

69 UP

SOIL

Sampling Point: 69 UP

Profile Description: (Describe to the depth needed to document the indicator or confirm the absence of indicators.)

Depth (inches)	Matrix Color (moist)	Matrix %	Redox Features Color (moist)	Redox %	Type[1]	Loc[2]	Texture	Remarks
0-4	10YR 3/2	100					SiL	
4-12	10YR 3/3	100					SiL	Partial Gravel fill

[1]Type: C=Concentration, D=Depletion, RM=Reduced Matrix, CS=Covered or Coated Sand Grains. [2]Location: PL=Pore Lining, M=Matrix.

Hydric Soil Indicators: (Applicable to all LRRs, unless otherwise noted.)

- ☐ Histosol (A1)
- ☐ Histic Epipedon (A2)
- ☐ Black Histic (A3)
- ☐ Hydrogen Sulfide (A4)
- ☐ Stratified Layers (A5) (**LRR F**)
- ☐ 1 cm Muck (A9) (**LRR F, G, H**)
- ☐ Depleted Below Dark Surface (A11)
- ☐ Thick Dark Surface (A12)
- ☐ Sandy Mucky Mineral (S1)
- ☐ 2.5 cm Mucky Peat or Peat (S2) (**LRR G, H**)
- ☐ 5 cm Mucky Peat or Peat (S3) (**LRR F**)
- ☐ Sandy Gleyed Matrix (S4)
- ☐ Sandy Redox (S5)
- ☐ Stripped Matrix (S6)
- ☐ Loamy Mucky Mineral (F1)
- ☐ Loamy Gleyed Matrix (F2)
- ☐ Depleted Matrix (F3)
- ☐ Redox Dark Surface (F6)
- ☐ Depleted Dark Surface (F7)
- ☐ Redox Depressions (F8)
- ☐ High Plains Depressions (F16) (**MLRA 72 & 73 of LRR H**)

Indicators for Problematic Hydric Soils[3]:

- ☐ 1 cm Muck (A9) (**LRR I, J**)
- ☐ Coast Prairie Redox (A16) (**LRR F, G, H**)
- ☐ Dark Surface (S7) (**LRR G**)
- ☐ High Plains Depressions (F16) (**LRR H outside of MLRA 72 & 73**)
- ☐ Reduced Vertic (F18)
- ☐ Red Parent Material (TF2)
- ☐ Very Shallow Dark Surface (TF12)
- ☐ Other (Explain in Remarks)

[3]Indicators of hydrophytic vegetation and wetland hydrology must be present, unless disturbed or problematic.

Restrictive Layer (if present):

Type: _____

Depth (inches): _____

Hydric Soil Present? Yes ☐ No ☒

Remarks:

HYDROLOGY

Wetland Hydrology Indicators:

Primary Indicators (minimum of one required; check all that apply)

- ☐ Surface Water (A1)
- ☐ High Water Table (A2)
- ☐ Saturation (A3)
- ☐ Water Marks (B1)
- ☐ Sediment Deposits (B2)
- ☐ Drift Deposits (B3)
- ☐ Algal Mat or Crust (B4)
- ☐ Iron Deposits (B5)
- ☐ Inundation Visible on Aerial Imagery (B7)
- ☐ Water-Stained Leaves (B9)
- ☐ Salt Crust (B11)
- ☐ Aquatic Invertebrates (B13)
- ☐ Hydrogen Sulfide Odor (C1)
- ☐ Dry-Season Water Table (C2)
- ☐ Oxidized Rhizospheres on Living Roots (C3) (**where not tilled**)
- ☐ Presence of Reduced Iron (C4)
- ☐ Thin Muck Surface (C7)
- ☐ Other (Explain in Remarks)

Secondary Indicators (minimum of two required)

- ☐ Surface Soil Cracks (B6)
- ☐ Sparsely Vegetated Concave Surface (B8)
- ☐ Drainage Patterns (B10)
- ☐ Oxidized Rhizospheres on Living Roots (C3) (**where tilled**)
- ☐ Crayfish Burrows (C8)
- ☐ Saturation Visible on Aerial Imagery (C9)
- ☐ Geomorphic Position (D2)
- ☐ FAC-Neutral Test (D5)
- ☐ Frost-Heave Hummocks (D7) (**LRR F**)

Field Observations:

Surface Water Present? Yes ☐ No ☒ Depth (inches): _____

Water Table Present? Yes ☐ No ☒ Depth (inches): _____

Saturation Present? (includes capillary fringe) Yes ☐ No ☒ Depth (inches): _____

Wetland Hydrology Present? Yes ☐ No ☒

Describe Recorded Data (stream gauge, monitoring well, aerial photos, previous inspections), if available:

Remarks:

70W

KR

WETLAND DETERMINATION DATA FORM – Great Plains Region

Project/Site: Cenex City/County: Ward Sampling Date: 8/22/16

Applicant/Owner: Cenex State: ND Sampling Point: 70/71W

Investigator(s): K Rude, R. Scott Section, Township, Range: 1, 154N 87W

Landform (hillslope, terrace, etc.): Basin Local relief (concave, convex, none): Concave Slope (%): 1%

Subregion (LRR): F Lat: 48.1873774 9 Long: -101.8120099 Datum: NAD 83

Soil Map Unit Name: Williams - Bowbells NWI classification: PEMA

Are climatic / hydrologic conditions on the site typical for this time of year? Yes [X] No [ ] (If no, explain in Remarks.)

Are Vegetation [ ], Soil [ ], or Hydrology [ ] significantly disturbed? Field Are "Normal Circumstances" present? Yes [X] No [ ]

Are Vegetation [ ], Soil [ ], or Hydrology [ ] naturally problematic? N (If needed, explain any answers in Remarks.)

SUMMARY OF FINDINGS – Attach site map showing sampling point locations, transects, important features, etc.

Hydrophytic Vegetation Present?	Yes [X]	No [ ]	**Is the Sampled Area within a Wetland?** Yes [X] No [ ]
Hydric Soil Present?	Yes [X]	No [ ]	
Wetland Hydrology Present?	Yes [X]	No [ ]	

Remarks: 110-0582-S

Harvested Field Associated w/ WL-71

VEGETATION – Use scientific names of plants.

Tree Stratum (Plot size: 30 ft radius)	Absolute % Cover	Dominant Species?	Indicator Status
1.			
2.			
3.			
4.			
	0	= Total Cover	

Sapling/Shrub Stratum (Plot size: 15 ft radius)			
1.			
2.			
3.			
4.			
5.			
	0	= Total Cover	

Herb Stratum (Plot size: 5 ft radius)			
1. Typha x glauca	25	Y	OBL
2. Persicaria amphibia	15	Y	OBL
3. Pisum spp. (Field Pea)	15	Y	UPL
4. Rumex crispus	5	N	FAC
5.			
6.			
7.			
8.			
9.			
10.			
	60	= Total Cover	

Woody Vine Stratum (Plot size: 30 ft radius)			
1.			
2.			
	0	= Total Cover	

% Bare Ground in Herb Stratum 40

Dominance Test worksheet:

Number of Dominant Species That Are OBL, FACW, or FAC (excluding FAC-): 2 (A)

Total Number of Dominant Species Across All Strata: 3 (B)

Percent of Dominant Species That Are OBL, FACW, or FAC: 66.67% (A/B)

Prevalence Index worksheet:

Total % Cover of:		Multiply by:
OBL species		x 1 = 0
FACW species		x 2 = 0
FAC species		x 3 = 0
FACU species		x 4 = 0
UPL species		x 5 = 0
Column Totals:	0 (A)	0 (B)

Prevalence Index = B/A = NaN

Hydrophytic Vegetation Indicators:

- [ ] 1 - Rapid Test for Hydrophytic Vegetation
- [X] 2 - Dominance Test is >50%
- [ ] 3 - Prevalence Index is ≤3.0[1]
- [ ] 4 - Morphological Adaptations[1] (Provide supporting data in Remarks or on a separate sheet)
- [ ] Problematic Hydrophytic Vegetation[1] (Explain)

[1]Indicators of hydric soil and wetland hydrology must be present, unless disturbed or problematic.

Hydrophytic Vegetation Present? Yes [X] No [ ]

Remarks:

70 W

SOIL

Sampling Point: 70/71W

Profile Description: (Describe to the depth needed to document the indicator or confirm the absence of indicators.)

Depth (inches)	Matrix Color (moist)	Matrix %	Redox Features Color (moist)	Redox %	Type[1]	Loc[2]	Texture	Remarks
0-5	10YR 2/2	100					SL	
5-12	10YR 3/1	98	10YR 4/4	2	C	PL/M	SCL	

[1]Type: C=Concentration, D=Depletion, RM=Reduced Matrix, CS=Covered or Coated Sand Grains. [2]Location: PL=Pore Lining, M=Matrix.

Hydric Soil Indicators: (Applicable to all LRRs, unless otherwise noted.)

- [ ] Histosol (A1)
- [ ] Histic Epipedon (A2)
- [ ] Black Histic (A3)
- [ ] Hydrogen Sulfide (A4)
- [ ] Stratified Layers (A5) **(LRR F)**
- [ ] 1 cm Muck (A9) **(LRR F, G, H)**
- [ ] Depleted Below Dark Surface (A11)
- [ ] Thick Dark Surface (A12)
- [ ] Sandy Mucky Mineral (S1)
- [ ] 2.5 cm Mucky Peat or Peat (S2) **(LRR G, H)**
- [ ] 5 cm Mucky Peat or Peat (S3) **(LRR F)**
- [ ] Sandy Gleyed Matrix (S4)
- [ ] Sandy Redox (S5)
- [ ] Stripped Matrix (S6)
- [ ] Loamy Mucky Mineral (F1)
- [ ] Loamy Gleyed Matrix (F2)
- [ ] Depleted Matrix (F3)
- [x] Redox Dark Surface (F6)
- [ ] Depleted Dark Surface (F7)
- [ ] Redox Depressions (F8)
- [ ] High Plains Depressions (F16) **(MLRA 72 & 73 of LRR H)**

Indicators for Problematic Hydric Soils[3]:

- [ ] 1 cm Muck (A9) **(LRR I, J)**
- [ ] Coast Prairie Redox (A16) **(LRR F, G, H)**
- [ ] Dark Surface (S7) **(LRR G)**
- [ ] High Plains Depressions (F16) **(LRR H outside of MLRA 72 & 73)**
- [ ] Reduced Vertic (F18)
- [ ] Red Parent Material (TF2)
- [ ] Very Shallow Dark Surface (TF12)
- [ ] Other (Explain in Remarks)

[3]Indicators of hydrophytic vegetation and wetland hydrology must be present, unless disturbed or problematic.

Restrictive Layer (if present):

Type: _____

Depth (inches): _____

Hydric Soil Present? Yes [x] No [ ]

Remarks:

HYDROLOGY

Wetland Hydrology Indicators:

Primary Indicators (minimum of one required; check all that apply)

- [ ] Surface Water (A1)
- [ ] High Water Table (A2)
- [ ] Saturation (A3)
- [ ] Water Marks (B1)
- [ ] Sediment Deposits (B2)
- [ ] Drift Deposits (B3)
- [ ] Algal Mat or Crust (B4)
- [ ] Iron Deposits (B5)
- [ ] Inundation Visible on Aerial Imagery (B7)
- [ ] Water-Stained Leaves (B9)
- [ ] Salt Crust (B11)
- [ ] Aquatic Invertebrates (B13)
- [ ] Hydrogen Sulfide Odor (C1)
- [ ] Dry-Season Water Table (C2)
- [ ] Oxidized Rhizospheres on Living Roots (C3) **(where not tilled)**
- [ ] Presence of Reduced Iron (C4)
- [ ] Thin Muck Surface (C7)
- [ ] Other (Explain in Remarks)

Secondary Indicators (minimum of two required)

- [x] Surface Soil Cracks (B6)
- [x] Sparsely Vegetated Concave Surface (B8)
- [ ] Drainage Patterns (B10)
- [ ] Oxidized Rhizospheres on Living Roots (C3) **(where tilled)**
- [ ] Crayfish Burrows (C8)
- [ ] Saturation Visible on Aerial Imagery (C9)
- [x] Geomorphic Position (D2)
- [x] FAC-Neutral Test (D5)
- [ ] Frost-Heave Hummocks (D7) **(LRR F)**

Field Observations:

Surface Water Present? Yes [ ] No [x] Depth (inches): _____

Water Table Present? Yes [ ] No [x] Depth (inches): _____

Saturation Present? (includes capillary fringe) Yes [ ] No [x] Depth (inches): _____

Wetland Hydrology Present? Yes [ ] No [x]

Describe Recorded Data (stream gauge, monitoring well, aerial photos, previous inspections), if available:

Remarks:

70 UP

KR

WETLAND DETERMINATION DATA FORM – Great Plains Region

Project/Site: Cenex City/County: Ward Sampling Date: 8/22/16

Applicant/Owner: Cenex State: ND Sampling Point: 70/71UP

Investigator(s): K. Rude, R. Scott Section, Township, Range: 1, 154N, 87W

Landform (hillslope, terrace, etc.): Hillslope Local relief (concave, convex, none): Convex Slope (%): 2%

Subregion (LRR): F Lat: Long: Datum: NAD 83

Soil Map Unit Name: Williams - Bowbells NWI classification:

Are climatic / hydrologic conditions on the site typical for this time of year? Yes [X] No [ ] (If no, explain in Remarks.)

Are Vegetation [X], Soil [ ], or Hydrology [ ] significantly disturbed? Field Are "Normal Circumstances" present? Yes [X] No [ ]

Are Vegetation [ ], Soil [ ], or Hydrology [ ] naturally problematic? N (If needed, explain any answers in Remarks.)

SUMMARY OF FINDINGS – Attach site map showing sampling point locations, transects, important features, etc.

Hydrophytic Vegetation Present?	Yes [ ]	No [X]	**Is the Sampled Area within a Wetland?** Yes [ ] No [X]
Hydric Soil Present?	Yes [ ]	No [X]	
Wetland Hydrology Present?	Yes [ ]	No [X]	

Remarks:

Associated w/ WL-71

VEGETATION – Use scientific names of plants.

Tree Stratum (Plot size: 30 ft radius)	Absolute % Cover	Dominant Species?	Indicator Status
1.			
2.			
3.			
4.			
	0 = Total Cover		
Sapling/Shrub Stratum (Plot size: 15 ft radius)			
1.			
2.			
3.			
4.			
5.			
	0 = Total Cover		
Herb Stratum (Plot size: 5 ft radius)			
1. Pisum spp. (Peas)	40	Y	UPL
2. Cirsium arvense	20	Y	FACU
3.			
4.			
5.			
6.			
7.			
8.			
9.			
10.			
	60 = Total Cover		
Woody Vine Stratum (Plot size: 30 ft radius)			
1.			
2.			
	0 = Total Cover		

% Bare Ground in Herb Stratum 40

Dominance Test worksheet:

Number of Dominant Species That Are OBL, FACW, or FAC (excluding FAC−): _____ (A)

Total Number of Dominant Species Across All Strata: _____ (B)

Percent of Dominant Species That Are OBL, FACW, or FAC: _____ (A/B)

Prevalence Index worksheet:

Total % Cover of:		Multiply by:
OBL species		x 1 = 0
FACW species		x 2 = 0
FAC species		x 3 = 0
FACU species		x 4 = 0
UPL species		x 5 = 0
Column Totals:	0 (A)	0 (B)

Prevalence Index = B/A = NaN

Hydrophytic Vegetation Indicators:

- [ ] 1 - Rapid Test for Hydrophytic Vegetation
- [ ] 2 - Dominance Test is >50%
- [ ] 3 - Prevalence Index is ≤3.0[1]
- [ ] 4 - Morphological Adaptations[1] (Provide supporting data in Remarks or on a separate sheet)
- [ ] Problematic Hydrophytic Vegetation[1] (Explain)

[1]Indicators of hydric soil and wetland hydrology must be present, unless disturbed or problematic.

Hydrophytic Vegetation Present? Yes [ ] No [X]

Remarks:

70 UP

SOIL

Sampling Point: 70/71UP

Profile Description: (Describe to the depth needed to document the indicator or confirm the absence of indicators.)

Depth (inches)	Matrix Color (moist)	Matrix %	Redox Features Color (moist)	Redox %	Type[1]	Loc[2]	Texture	Remarks
0-6	10YR 2/3	100					S	
6-14	10YR 3/3	100					SiL	

[1]Type: C=Concentration, D=Depletion, RM=Reduced Matrix, CS=Covered or Coated Sand Grains. [2]Location: PL=Pore Lining, M=Matrix.

Hydric Soil Indicators: (Applicable to all LRRs, unless otherwise noted.)

- ☐ Histosol (A1)
- ☐ Histic Epipedon (A2)
- ☐ Black Histic (A3)
- ☐ Hydrogen Sulfide (A4)
- ☐ Stratified Layers (A5) **(LRR F)**
- ☐ 1 cm Muck (A9) **(LRR F, G, H)**
- ☐ Depleted Below Dark Surface (A11)
- ☐ Thick Dark Surface (A12)
- ☐ Sandy Mucky Mineral (S1)
- ☐ 2.5 cm Mucky Peat or Peat (S2) **(LRR G, H)**
- ☐ 5 cm Mucky Peat or Peat (S3) **(LRR F)**
- ☐ Sandy Gleyed Matrix (S4)
- ☐ Sandy Redox (S5)
- ☐ Stripped Matrix (S6)
- ☐ Loamy Mucky Mineral (F1)
- ☐ Loamy Gleyed Matrix (F2)
- ☐ Depleted Matrix (F3)
- ☐ Redox Dark Surface (F6)
- ☐ Depleted Dark Surface (F7)
- ☐ Redox Depressions (F8)
- ☐ High Plains Depressions (F16) **(MLRA 72 & 73 of LRR H)**

Indicators for Problematic Hydric Soils[3]:

- ☐ 1 cm Muck (A9) **(LRR I, J)**
- ☐ Coast Prairie Redox (A16) **(LRR F, G, H)**
- ☐ Dark Surface (S7) **(LRR G)**
- ☐ High Plains Depressions (F16) **(LRR H outside of MLRA 72 & 73)**
- ☐ Reduced Vertic (F18)
- ☐ Red Parent Material (TF2)
- ☐ Very Shallow Dark Surface (TF12)
- ☐ Other (Explain in Remarks)

[3]Indicators of hydrophytic vegetation and wetland hydrology must be present, unless disturbed or problematic.

Restrictive Layer (if present):

Type: _____

Depth (inches): _____

Hydric Soil Present? Yes ☐ No ☒

Remarks:

HYDROLOGY

Wetland Hydrology Indicators:

Primary Indicators (minimum of one required; check all that apply)

- ☐ Surface Water (A1)
- ☐ High Water Table (A2)
- ☐ Saturation (A3)
- ☐ Water Marks (B1)
- ☐ Sediment Deposits (B2)
- ☐ Drift Deposits (B3)
- ☐ Algal Mat or Crust (B4)
- ☐ Iron Deposits (B5)
- ☐ Inundation Visible on Aerial Imagery (B7)
- ☐ Water-Stained Leaves (B9)
- ☐ Salt Crust (B11)
- ☐ Aquatic Invertebrates (B13)
- ☐ Hydrogen Sulfide Odor (C1)
- ☐ Dry-Season Water Table (C2)
- ☐ Oxidized Rhizospheres on Living Roots (C3) **(where not tilled)**
- ☐ Presence of Reduced Iron (C4)
- ☐ Thin Muck Surface (C7)
- ☐ Other (Explain in Remarks)

Secondary Indicators (minimum of two required)

- ☐ Surface Soil Cracks (B6)
- ☒ Sparsely Vegetated Concave Surface (B8)
- ☐ Drainage Patterns (B10)
- ☐ Oxidized Rhizospheres on Living Roots (C3) **(where tilled)**
- ☐ Crayfish Burrows (C8)
- ☐ Saturation Visible on Aerial Imagery (C9)
- ☐ Geomorphic Position (D2)
- ☐ FAC-Neutral Test (D5)
- ☐ Frost-Heave Hummocks (D7) **(LRR F)**

Field Observations:

Surface Water Present? Yes ☐ No ☒ Depth (inches): _____

Water Table Present? Yes ☐ No ☒ Depth (inches): _____

Saturation Present? (includes capillary fringe) Yes ☐ No ☒ Depth (inches): _____

Wetland Hydrology Present? Yes ☐ No ☒

Describe Recorded Data (stream gauge, monitoring well, aerial photos, previous inspections), if available:

Remarks:

72W

KR

WETLAND DETERMINATION DATA FORM – Great Plains Region

Project/Site: Cenex City/County: Ward Sampling Date: 8/22/16

Applicant/Owner: Cenex State: ND Sampling Point: 72/74/80W

Investigator(s): K. Rude, R. Scott Section, Township, Range: 1, 154N, 85W

Landform (hillslope, terrace, etc.): Ditch Local relief (concave, convex, none): Concave Slope (%): 1%

Subregion (LRR): F Lat: 48.18702795 Long: -101.5516948 Datum: NAD 83

Soil Map Unit Name: Tonka Silt Loam NWI classification: PEMA

Are climatic / hydrologic conditions on the site typical for this time of year? Yes [X] No [ ] (If no, explain in Remarks.)

Are Vegetation [ ], Soil [ ], or Hydrology [ ] significantly disturbed? N Are "Normal Circumstances" present? Yes [X] No [ ]

Are Vegetation [ ], Soil [ ], or Hydrology [ ] naturally problematic? N (If needed, explain any answers in Remarks.)

SUMMARY OF FINDINGS – Attach site map showing sampling point locations, transects, important features, etc.

Hydrophytic Vegetation Present?	Yes [X]	No [ ]	**Is the Sampled Area within a Wetland?** Yes [X] No [ ]
Hydric Soil Present?	Yes [X]	No [ ]	
Wetland Hydrology Present?	Yes [X]	No [ ]	

Remarks: 110-0584

Associated w/ WL-74 & 80

VEGETATION – Use scientific names of plants.

Tree Stratum (Plot size: 30 ft radius)	Absolute % Cover	Dominant Species?	Indicator Status
1.			
2.			
3.			
4.			
	0 = Total Cover		
Sapling/Shrub Stratum (Plot size: 15 ft radius)			
1.			
2.			
3.			
4.			
5.			
	0 = Total Cover		
Herb Stratum (Plot size: 5 ft radius)			
1. Phalaris arundinacea	65	Y	FACW
2. Persicaria amphibia	20	Y	OBL
3. Agrostis stolonifera	10	N	FACW
4. Rumex crispus			
5.			
6.			
7.			
8.			
9.			
10.			
	100 = Total Cover		
Woody Vine Stratum (Plot size: 30 ft radius)			
1.			
2.			
	0 = Total Cover		

% Bare Ground in Herb Stratum 0

Dominance Test worksheet:

Number of Dominant Species That Are OBL, FACW, or FAC (excluding FAC−): _____ (A)

Total Number of Dominant Species Across All Strata: _____ (B)

Percent of Dominant Species That Are OBL, FACW, or FAC: _____ (A/B)

Prevalence Index worksheet:

Total % Cover of:		Multiply by:
OBL species		x 1 = 0
FACW species		x 2 = 0
FAC species		x 3 = 0
FACU species		x 4 = 0
UPL species		x 5 = 0
Column Totals:	0 (A)	0 (B)

Prevalence Index = B/A = NaN

Hydrophytic Vegetation Indicators:

- [X] 1 - Rapid Test for Hydrophytic Vegetation
- [ ] 2 - Dominance Test is >50%
- [ ] 3 - Prevalence Index is ≤3.0[1]
- [ ] 4 - Morphological Adaptations[1] (Provide supporting data in Remarks or on a separate sheet)
- [ ] Problematic Hydrophytic Vegetation[1] (Explain)

[1]Indicators of hydric soil and wetland hydrology must be present, unless disturbed or problematic.

Hydrophytic Vegetation Present? Yes [X] No [ ]

Remarks:

72W

SOIL

Sampling Point: 72/74/80W

Profile Description: (Describe to the depth needed to document the indicator or confirm the absence of indicators.)

Depth (inches)	Matrix Color (moist)	Matrix %	Redox Features Color (moist)	Redox %	Type[1]	Loc[2]	Texture	Remarks
0-6	10YR 2/1	100					SL	
6-12	10YR 3/1	98	10YR 4/4	2	C	PL	SiL	

[1]Type: C=Concentration, D=Depletion, RM=Reduced Matrix, CS=Covered or Coated Sand Grains. [2]Location: PL=Pore Lining, M=Matrix.

Hydric Soil Indicators: (Applicable to all LRRs, unless otherwise noted.)

- ☐ Histosol (A1)
- ☐ Histic Epipedon (A2)
- ☐ Black Histic (A3)
- ☐ Hydrogen Sulfide (A4)
- ☐ Stratified Layers (A5) **(LRR F)**
- ☐ 1 cm Muck (A9) **(LRR F, G, H)**
- ☐ Depleted Below Dark Surface (A11)
- ☐ Thick Dark Surface (A12)
- ☐ Sandy Mucky Mineral (S1)
- ☐ 2.5 cm Mucky Peat or Peat (S2) **(LRR G, H)**
- ☐ 5 cm Mucky Peat or Peat (S3) **(LRR F)**
- ☐ Sandy Gleyed Matrix (S4)
- ☐ Sandy Redox (S5)
- ☐ Stripped Matrix (S6)
- ☐ Loamy Mucky Mineral (F1)
- ☐ Loamy Gleyed Matrix (F2)
- ☐ Depleted Matrix (F3)
- ☒ Redox Dark Surface (F6)
- ☐ Depleted Dark Surface (F7)
- ☐ Redox Depressions (F8)
- ☐ High Plains Depressions (F16) **(MLRA 72 & 73 of LRR H)**

Indicators for Problematic Hydric Soils[3]:

- ☐ 1 cm Muck (A9) **(LRR I, J)**
- ☐ Coast Prairie Redox (A16) **(LRR F, G, H)**
- ☐ Dark Surface (S7) **(LRR G)**
- ☐ High Plains Depressions (F16) **(LRR H outside of MLRA 72 & 73)**
- ☐ Reduced Vertic (F18)
- ☐ Red Parent Material (TF2)
- ☐ Very Shallow Dark Surface (TF12)
- ☐ Other (Explain in Remarks)

[3]Indicators of hydrophytic vegetation and wetland hydrology must be present, unless disturbed or problematic.

Restrictive Layer (if present):

Type: _____

Depth (inches): _____

Hydric Soil Present? Yes ☒ No ☐

Remarks:

HYDROLOGY

Wetland Hydrology Indicators:

Primary Indicators (minimum of one required; check all that apply)

- ☐ Surface Water (A1)
- ☐ High Water Table (A2)
- ☐ Saturation (A3)
- ☐ Water Marks (B1)
- ☐ Sediment Deposits (B2)
- ☐ Drift Deposits (B3)
- ☐ Algal Mat or Crust (B4)
- ☐ Iron Deposits (B5)
- ☐ Inundation Visible on Aerial Imagery (B7)
- ☐ Water-Stained Leaves (B9)
- ☐ Salt Crust (B11)
- ☐ Aquatic Invertebrates (B13)
- ☐ Hydrogen Sulfide Odor (C1)
- ☐ Dry-Season Water Table (C2)
- ☐ Oxidized Rhizospheres on Living Roots (C3) **(where not tilled)**
- ☐ Presence of Reduced Iron (C4)
- ☐ Thin Muck Surface (C7)
- ☐ Other (Explain in Remarks)

Secondary Indicators (minimum of two required)

- ☐ Surface Soil Cracks (B6)
- ☐ Sparsely Vegetated Concave Surface (B8)
- ☐ Drainage Patterns (B10)
- ☐ Oxidized Rhizospheres on Living Roots (C3) **(where tilled)**
- ☐ Crayfish Burrows (C8)
- ☐ Saturation Visible on Aerial Imagery (C9)
- ☒ Geomorphic Position (D2)
- ☒ FAC-Neutral Test (D5)
- ☐ Frost-Heave Hummocks (D7) **(LRR F)**

Field Observations:

Surface Water Present? Yes ☐ No ☒ Depth (inches): _____

Water Table Present? Yes ☐ No ☒ Depth (inches): _____

Saturation Present? (includes capillary fringe) Yes ☐ No ☒ Depth (inches): _____

Wetland Hydrology Present? Yes ☒ No ☐

Describe Recorded Data (stream gauge, monitoring well, aerial photos, previous inspections), if available:

Remarks:

72 UP

KR

WETLAND DETERMINATION DATA FORM – Great Plains Region

Project/Site: Cenex City/County: Ward Sampling Date: 8/22/16

Applicant/Owner: Cenex State: ND Sampling Point: 72/74/80UP

Investigator(s): K. Rude, R. Scott Section, Township, Range: 1, 154N, 85W

Landform (hillslope, terrace, etc.): Terrace Local relief (concave, convex, none): Convex Slope (%): 3%

Subregion (LRR): F Lat: 48.18705525 Long: -101.5515275 Datum: NAD 83

Soil Map Unit Name: Tonka Silt Loam NWI classification: Upland

Are climatic / hydrologic conditions on the site typical for this time of year? Yes [X] No [ ] (If no, explain in Remarks.)

Are Vegetation [ ], Soil [ ], or Hydrology [ ] significantly disturbed? N Are "Normal Circumstances" present? Yes [X] No [ ]

Are Vegetation [ ], Soil [ ], or Hydrology [ ] naturally problematic? N (If needed, explain any answers in Remarks.)

SUMMARY OF FINDINGS – Attach site map showing sampling point locations, transects, important features, etc.

Hydrophytic Vegetation Present?	Yes [ ]	No [X]	**Is the Sampled Area within a Wetland?** Yes [ ] No [X]
Hydric Soil Present?	Yes [ ]	No [X]	
Wetland Hydrology Present?	Yes [ ]	No [X]	

Remarks:

Associated w/WL-74 & 80

VEGETATION – Use scientific names of plants.

Tree Stratum (Plot size: 30 ft radius)	Absolute % Cover	Dominant Species?	Indicator Status
1.			
2.			
3.			
4.			
	0 = Total Cover		
Sapling/Shrub Stratum (Plot size: 15 ft radius)			
1.			
2.			
3.			
4.			
5.			
	0 = Total Cover		
Herb Stratum (Plot size: 5 ft radius)			
1. Bromus thermis	90	Y	UPL
2. Sonchus arvensis	10	N	FAC
3.			
4.			
5.			
6.			
7.			
8.			
9.			
10.			
	100 = Total Cover		
Woody Vine Stratum (Plot size: 30 ft radius)			
1.			
2.			
	0 = Total Cover		

% Bare Ground in Herb Stratum 0

Dominance Test worksheet:

Number of Dominant Species That Are OBL, FACW, or FAC (excluding FAC−): _____ (A)

Total Number of Dominant Species Across All Strata: _____ (B)

Percent of Dominant Species That Are OBL, FACW, or FAC: _____ (A/B)

Prevalence Index worksheet:

Total % Cover of:		Multiply by:
OBL species		x 1 = 0
FACW species		x 2 = 0
FAC species		x 3 = 0
FACU species		x 4 = 0
UPL species		x 5 = 0
Column Totals:	0 (A)	0 (B)

Prevalence Index = B/A = NaN

Hydrophytic Vegetation Indicators:

- [ ] 1 - Rapid Test for Hydrophytic Vegetation
- [ ] 2 - Dominance Test is >50%
- [ ] 3 - Prevalence Index is ≤3.0[1]
- [ ] 4 - Morphological Adaptations[1] (Provide supporting data in Remarks or on a separate sheet)
- [ ] Problematic Hydrophytic Vegetation[1] (Explain)

[1]Indicators of hydric soil and wetland hydrology must be present, unless disturbed or problematic.

Hydrophytic Vegetation Present? Yes [ ] No [X]

Remarks:

72 UP

SOIL

Sampling Point: 72/74/80UP

Profile Description: (Describe to the depth needed to document the indicator or confirm the absence of indicators.)

Depth (inches)	Matrix Color (moist)	Matrix %	Redox Features Color (moist)	Redox %	Type[1]	Loc[2]	Texture	Remarks
0-7	10YR 2/1	100					SiL	
7-14	10YR 3/3	100					SiL	

[1]Type: C=Concentration, D=Depletion, RM=Reduced Matrix, CS=Covered or Coated Sand Grains. [2]Location: PL=Pore Lining, M=Matrix.

Hydric Soil Indicators: (Applicable to all LRRs, unless otherwise noted.)

- ☐ Histosol (A1)
- ☐ Histic Epipedon (A2)
- ☐ Black Histic (A3)
- ☐ Hydrogen Sulfide (A4)
- ☐ Stratified Layers (A5) **(LRR F)**
- ☐ 1 cm Muck (A9) **(LRR F, G, H)**
- ☐ Depleted Below Dark Surface (A11)
- ☐ Thick Dark Surface (A12)
- ☐ Sandy Mucky Mineral (S1)
- ☐ 2.5 cm Mucky Peat or Peat (S2) **(LRR G, H)**
- ☐ 5 cm Mucky Peat or Peat (S3) **(LRR F)**
- ☐ Sandy Gleyed Matrix (S4)
- ☐ Sandy Redox (S5)
- ☐ Stripped Matrix (S6)
- ☐ Loamy Mucky Mineral (F1)
- ☐ Loamy Gleyed Matrix (F2)
- ☐ Depleted Matrix (F3)
- ☐ Redox Dark Surface (F6)
- ☐ Depleted Dark Surface (F7)
- ☐ Redox Depressions (F8)
- ☐ High Plains Depressions (F16) **(MLRA 72 & 73 of LRR H)**

Indicators for Problematic Hydric Soils[3]:

- ☐ 1 cm Muck (A9) **(LRR I, J)**
- ☐ Coast Prairie Redox (A16) **(LRR F, G, H)**
- ☐ Dark Surface (S7) **(LRR G)**
- ☐ High Plains Depressions (F16) **(LRR H outside of MLRA 72 & 73)**
- ☐ Reduced Vertic (F18)
- ☐ Red Parent Material (TF2)
- ☐ Very Shallow Dark Surface (TF12)
- ☐ Other (Explain in Remarks)

[3]Indicators of hydrophytic vegetation and wetland hydrology must be present, unless disturbed or problematic.

Restrictive Layer (if present):

Type: _____

Depth (inches): _____

Hydric Soil Present? Yes ☐ No ☒

Remarks:

HYDROLOGY

Wetland Hydrology Indicators:

Primary Indicators (minimum of one required; check all that apply)

- ☐ Surface Water (A1)
- ☐ High Water Table (A2)
- ☐ Saturation (A3)
- ☐ Water Marks (B1)
- ☐ Sediment Deposits (B2)
- ☐ Drift Deposits (B3)
- ☐ Algal Mat or Crust (B4)
- ☐ Iron Deposits (B5)
- ☐ Inundation Visible on Aerial Imagery (B7)
- ☐ Water-Stained Leaves (B9)
- ☐ Salt Crust (B11)
- ☐ Aquatic Invertebrates (B13)
- ☐ Hydrogen Sulfide Odor (C1)
- ☐ Dry-Season Water Table (C2)
- ☐ Oxidized Rhizospheres on Living Roots (C3) **(where not tilled)**
- ☐ Presence of Reduced Iron (C4)
- ☐ Thin Muck Surface (C7)
- ☐ Other (Explain in Remarks)

Secondary Indicators (minimum of two required)

- ☐ Surface Soil Cracks (B6)
- ☐ Sparsely Vegetated Concave Surface (B8)
- ☐ Drainage Patterns (B10)
- ☐ Oxidized Rhizospheres on Living Roots (C3) **(where tilled)**
- ☐ Crayfish Burrows (C8)
- ☐ Saturation Visible on Aerial Imagery (C9)
- ☐ Geomorphic Position (D2)
- ☐ FAC-Neutral Test (D5)
- ☐ Frost-Heave Hummocks (D7) **(LRR F)**

Field Observations:

Surface Water Present? Yes ☐ No ☒ Depth (inches): _____

Water Table Present? Yes ☐ No ☒ Depth (inches): _____

Saturation Present? (includes capillary fringe) Yes ☐ No ☒ Depth (inches): _____

Wetland Hydrology Present? Yes ☐ No ☒

Describe Recorded Data (stream gauge, monitoring well, aerial photos, previous inspections), if available:

Remarks:

73 W

KR

WETLAND DETERMINATION DATA FORM – Great Plains Region

Project/Site: Cenex City/County: Ward Sampling Date: 8/22/16

Applicant/Owner: Cenex State: ND Sampling Point: 73/75/78W

Investigator(s): K. Rude R. Scott Section, Township, Range: 7, 154N 86W

Landform (hillslope, terrace, etc.): Basin Local relief (concave, convex, none): Concave Slope (%): 0%

Subregion (LRR): F Lat: 48.17762985 Long: -101.778609 Datum: NAD 83

Soil Map Unit Name: Zahl-Max-Bowbells Loams NWI classification: PEMA

Are climatic / hydrologic conditions on the site typical for this time of year? Yes [X] No [ ] (If no, explain in Remarks.)

Are Vegetation [ ], Soil [ ], or Hydrology [ ] significantly disturbed? N Are "Normal Circumstances" present? Yes [X] No [ ]

Are Vegetation [ ], Soil [ ], or Hydrology [ ] naturally problematic? N (If needed, explain any answers in Remarks.)

SUMMARY OF FINDINGS – Attach site map showing sampling point locations, transects, important features, etc.

Hydrophytic Vegetation Present?	Yes [X]	No [ ]	**Is the Sampled Area within a Wetland?** Yes [X] No [ ]
Hydric Soil Present?	Yes [X]	No [ ]	
Wetland Hydrology Present?	Yes [X]	No [ ]	

Remarks: 110-0585-N

Associated w/ WL-75 & 78

VEGETATION – Use scientific names of plants.

Tree Stratum (Plot size: 30 ft radius)	Absolute % Cover	Dominant Species?	Indicator Status
1.			
2.			
3.			
4.			
	0 = Total Cover		

Sapling/Shrub Stratum (Plot size: 15 ft radius)			
1.			
2.			
3.			
4.			
5.			
	0 = Total Cover		

Herb Stratum (Plot size: 5 ft radius)			
1. Hordeum jubatum	40	Y	FACW
2. Agrostis stolonifera	10	N	FACW
3. Rumex crispus	10	N	FAC
4. Cirsium arvense	5	N	FACU
5.			
6.			
7.			
8.			
9.			
10.			
	65 = Total Cover		

Woody Vine Stratum (Plot size: 30 ft radius)			
1.			
2.			
	0 = Total Cover		

% Bare Ground in Herb Stratum 35

Dominance Test worksheet:

Number of Dominant Species That Are OBL, FACW, or FAC (excluding FAC−): _____ (A)

Total Number of Dominant Species Across All Strata: _____ (B)

Percent of Dominant Species That Are OBL, FACW, or FAC: _____ (A/B)

Prevalence Index worksheet:

Total % Cover of:		Multiply by:
OBL species		x 1 = 0
FACW species		x 2 = 0
FAC species		x 3 = 0
FACU species		x 4 = 0
UPL species		x 5 = 0
Column Totals:	0 (A)	0 (B)

Prevalence Index = B/A = NaN

Hydrophytic Vegetation Indicators:

- [X] 1 - Rapid Test for Hydrophytic Vegetation
- [ ] 2 - Dominance Test is >50%
- [ ] 3 - Prevalence Index is ≤3.0[1]
- [ ] 4 - Morphological Adaptations[1] (Provide supporting data in Remarks or on a separate sheet)
- [ ] Problematic Hydrophytic Vegetation[1] (Explain)

[1]Indicators of hydric soil and wetland hydrology must be present, unless disturbed or problematic.

Hydrophytic Vegetation Present? Yes [ ] No [X]

Remarks:

73W

SOIL

Sampling Point: 73/75/78W

Profile Description: (Describe to the depth needed to document the indicator or confirm the absence of indicators.)

Depth (inches)	Matrix Color (moist)	Matrix %	Redox Features Color (moist)	Redox %	Type[1]	Loc[2]	Texture	Remarks
0-8	10YR 2/2	100					SL	
8-16	10YR 3/2	98	10YR 4/6	2	C	M	L	

[1]Type: C=Concentration, D=Depletion, RM=Reduced Matrix, CS=Covered or Coated Sand Grains. [2]Location: PL=Pore Lining, M=Matrix.

Hydric Soil Indicators: (Applicable to all LRRs, unless otherwise noted.)

- [ ] Histosol (A1)
- [ ] Histic Epipedon (A2)
- [ ] Black Histic (A3)
- [ ] Hydrogen Sulfide (A4)
- [ ] Stratified Layers (A5) **(LRR F)**
- [ ] 1 cm Muck (A9) **(LRR F, G, H)**
- [ ] Depleted Below Dark Surface (A11)
- [ ] Thick Dark Surface (A12)
- [ ] Sandy Mucky Mineral (S1)
- [ ] 2.5 cm Mucky Peat or Peat (S2) **(LRR G, H)**
- [ ] 5 cm Mucky Peat or Peat (S3) **(LRR F)**
- [ ] Sandy Gleyed Matrix (S4)
- [ ] Sandy Redox (S5)
- [ ] Stripped Matrix (S6)
- [ ] Loamy Mucky Mineral (F1)
- [ ] Loamy Gleyed Matrix (F2)
- [ ] Depleted Matrix (F3)
- [x] Redox Dark Surface (F6)
- [ ] Depleted Dark Surface (F7)
- [ ] Redox Depressions (F8)
- [ ] High Plains Depressions (F16) **(MLRA 72 & 73 of LRR H)**

Indicators for Problematic Hydric Soils[3]:

- [ ] 1 cm Muck (A9) **(LRR I, J)**
- [ ] Coast Prairie Redox (A16) **(LRR F, G, H)**
- [ ] Dark Surface (S7) **(LRR G)**
- [ ] High Plains Depressions (F16) **(LRR H outside of MLRA 72 & 73)**
- [ ] Reduced Vertic (F18)
- [ ] Red Parent Material (TF2)
- [ ] Very Shallow Dark Surface (TF12)
- [ ] Other (Explain in Remarks)

[3]Indicators of hydrophytic vegetation and wetland hydrology must be present, unless disturbed or problematic.

Restrictive Layer (if present):

Type: _____

Depth (inches): _____

Hydric Soil Present? Yes [x] No [ ]

Remarks:

HYDROLOGY

Wetland Hydrology Indicators:

Primary Indicators (minimum of one required; check all that apply)

- [ ] Surface Water (A1)
- [ ] High Water Table (A2)
- [ ] Saturation (A3)
- [ ] Water Marks (B1)
- [ ] Sediment Deposits (B2)
- [ ] Drift Deposits (B3)
- [ ] Algal Mat or Crust (B4)
- [ ] Iron Deposits (B5)
- [ ] Inundation Visible on Aerial Imagery (B7)
- [ ] Water-Stained Leaves (B9)
- [ ] Salt Crust (B11)
- [ ] Aquatic Invertebrates (B13)
- [ ] Hydrogen Sulfide Odor (C1)
- [ ] Dry-Season Water Table (C2)
- [ ] Oxidized Rhizospheres on Living Roots (C3) **(where not tilled)**
- [ ] Presence of Reduced Iron (C4)
- [ ] Thin Muck Surface (C7)
- [ ] Other (Explain in Remarks)

Secondary Indicators (minimum of two required)

- [x] Surface Soil Cracks (B6)
- [x] Sparsely Vegetated Concave Surface (B8)
- [ ] Drainage Patterns (B10)
- [ ] Oxidized Rhizospheres on Living Roots (C3) **(where tilled)**
- [ ] Crayfish Burrows (C8)
- [ ] Saturation Visible on Aerial Imagery (C9)
- [x] Geomorphic Position (D2)
- [x] FAC-Neutral Test (D5)
- [ ] Frost-Heave Hummocks (D7) **(LRR F)**

Field Observations:

Surface Water Present? Yes [ ] No [x] Depth (inches): _____

Water Table Present? Yes [ ] No [x] Depth (inches): _____

Saturation Present? (includes capillary fringe) Yes [ ] No [x] Depth (inches): _____

Wetland Hydrology Present? Yes [x] No [ ]

Describe Recorded Data (stream gauge, monitoring well, aerial photos, previous inspections), if available:

Remarks:

73 UP

KR

WETLAND DETERMINATION DATA FORM – Great Plains Region

Project/Site: Cenex City/County: Ward Sampling Date: 8/22/16

Applicant/Owner: Cenex State: ND Sampling Point: 73/75/78 UP

Investigator(s): K. Rude, R. Scott Section, Township, Range: 7, 154N, 86W

Landform (hillslope, terrace, etc.): Hillslope Local relief (concave, convex, none): Convex Slope (%): 2%

Subregion (LRR): F Lat: 48.1776298S Long: -101.7786091 Datum: NAD 83

Soil Map Unit Name: Zahl-Max-Bowbells Loams NWI classification: Upland

Are climatic / hydrologic conditions on the site typical for this time of year? Yes [X] No [ ] (If no, explain in Remarks.)

Are Vegetation [ ], Soil [ ], or Hydrology [ ] significantly disturbed? N Are "Normal Circumstances" present? Yes [X] No [ ]

Are Vegetation [ ], Soil [ ], or Hydrology [ ] naturally problematic? N (If needed, explain any answers in Remarks.)

SUMMARY OF FINDINGS – Attach site map showing sampling point locations, transects, important features, etc.

Hydrophytic Vegetation Present?	Yes [X]	No [ ]	**Is the Sampled Area within a Wetland?** Yes [X] No [ ]
Hydric Soil Present?	Yes [X]	No [ ]	
Wetland Hydrology Present?	Yes [X]	No [ ]	

Remarks:

Associated w/ WL-75 & 78

VEGETATION – Use scientific names of plants.

Tree Stratum (Plot size: 30 ft radius)	Absolute % Cover	Dominant Species?	Indicator Status
1.			
2.			
3.			
4.			
	0 = Total Cover		
Sapling/Shrub Stratum (Plot size: 15 ft radius)			
1.			
2.			
3.			
4.			
5.			
	0 = Total Cover		
Herb Stratum (Plot size: 5 ft radius)			
1. Poa pratensis	60	Y	FACU
2. Pascopyrum smithii	20	Y	UPL
3. Grindelia squarrosa	15	N	UPL
4. Artemisia ludoviciana	5	N	UPL
5.			
6.			
7.			
8.			
9.			
10.			
	100 = Total Cover		
Woody Vine Stratum (Plot size: 30 ft radius)			
1.			
2.			
	0 = Total Cover		

% Bare Ground in Herb Stratum 0

Dominance Test worksheet:

Number of Dominant Species That Are OBL, FACW, or FAC (excluding FAC−): _____ (A)

Total Number of Dominant Species Across All Strata: _____ (B)

Percent of Dominant Species That Are OBL, FACW, or FAC: _____ (A/B)

Prevalence Index worksheet:

Total % Cover of:		Multiply by:
OBL species		x 1 = 0
FACW species		x 2 = 0
FAC species		x 3 = 0
FACU species		x 4 = 0
UPL species		x 5 = 0
Column Totals:	0 (A)	0 (B)

Prevalence Index = B/A = NaN

Hydrophytic Vegetation Indicators:

- [ ] 1 - Rapid Test for Hydrophytic Vegetation
- [ ] 2 - Dominance Test is >50%
- [ ] 3 - Prevalence Index is ≤3.0[1]
- [ ] 4 - Morphological Adaptations[1] (Provide supporting data in Remarks or on a separate sheet)
- [ ] Problematic Hydrophytic Vegetation[1] (Explain)

[1]Indicators of hydric soil and wetland hydrology must be present, unless disturbed or problematic.

Hydrophytic Vegetation Present? Yes [ ] No [X]

Remarks:

73 UP

SOIL

Sampling Point: 73/75/78 UP

Profile Description: (Describe to the depth needed to document the indicator or confirm the absence of indicators.)

Depth (inches)	Matrix Color (moist)	Matrix %	Redox Features Color (moist)	Redox %	Type[1]	Loc[2]	Texture	Remarks
0-12	10YR 2/2	100					SiL	
12-16	10YR 2/3	100					L	

[1]Type: C=Concentration, D=Depletion, RM=Reduced Matrix, CS=Covered or Coated Sand Grains. [2]Location: PL=Pore Lining, M=Matrix.

Hydric Soil Indicators: (Applicable to all LRRs, unless otherwise noted.)

- ☐ Histosol (A1)
- ☐ Histic Epipedon (A2)
- ☐ Black Histic (A3)
- ☐ Hydrogen Sulfide (A4)
- ☐ Stratified Layers (A5) (**LRR F**)
- ☐ 1 cm Muck (A9) (**LRR F, G, H**)
- ☐ Depleted Below Dark Surface (A11)
- ☐ Thick Dark Surface (A12)
- ☐ Sandy Mucky Mineral (S1)
- ☐ 2.5 cm Mucky Peat or Peat (S2) (**LRR G, H**)
- ☐ 5 cm Mucky Peat or Peat (S3) (**LRR F**)
- ☐ Sandy Gleyed Matrix (S4)
- ☐ Sandy Redox (S5)
- ☐ Stripped Matrix (S6)
- ☐ Loamy Mucky Mineral (F1)
- ☐ Loamy Gleyed Matrix (F2)
- ☐ Depleted Matrix (F3)
- ☐ Redox Dark Surface (F6)
- ☐ Depleted Dark Surface (F7)
- ☐ Redox Depressions (F8)
- ☐ High Plains Depressions (F16) (**MLRA 72 & 73 of LRR H**)

Indicators for Problematic Hydric Soils[3]:

- ☐ 1 cm Muck (A9) (**LRR I, J**)
- ☐ Coast Prairie Redox (A16) (**LRR F, G, H**)
- ☐ Dark Surface (S7) (**LRR G**)
- ☐ High Plains Depressions (F16) (**LRR H outside of MLRA 72 & 73**)
- ☐ Reduced Vertic (F18)
- ☐ Red Parent Material (TF2)
- ☐ Very Shallow Dark Surface (TF12)
- ☐ Other (Explain in Remarks)

[3]Indicators of hydrophytic vegetation and wetland hydrology must be present, unless disturbed or problematic.

Restrictive Layer (if present):

Type: _____

Depth (inches): _____

Hydric Soil Present? Yes ☐ No ☒

Remarks:

HYDROLOGY

Wetland Hydrology Indicators:

Primary Indicators (minimum of one required; check all that apply)

- ☐ Surface Water (A1)
- ☐ High Water Table (A2)
- ☐ Saturation (A3)
- ☐ Water Marks (B1)
- ☐ Sediment Deposits (B2)
- ☐ Drift Deposits (B3)
- ☐ Algal Mat or Crust (B4)
- ☐ Iron Deposits (B5)
- ☐ Inundation Visible on Aerial Imagery (B7)
- ☐ Water-Stained Leaves (B9)
- ☐ Salt Crust (B11)
- ☐ Aquatic Invertebrates (B13)
- ☐ Hydrogen Sulfide Odor (C1)
- ☐ Dry-Season Water Table (C2)
- ☐ Oxidized Rhizospheres on Living Roots (C3) (**where not tilled**)
- ☐ Presence of Reduced Iron (C4)
- ☐ Thin Muck Surface (C7)
- ☐ Other (Explain in Remarks)

Secondary Indicators (minimum of two required)

- ☐ Surface Soil Cracks (B6)
- ☐ Sparsely Vegetated Concave Surface (B8)
- ☐ Drainage Patterns (B10)
- ☐ Oxidized Rhizospheres on Living Roots (C3) (**where tilled**)
- ☐ Crayfish Burrows (C8)
- ☐ Saturation Visible on Aerial Imagery (C9)
- ☐ Geomorphic Position (D2)
- ☐ FAC-Neutral Test (D5)
- ☐ Frost-Heave Hummocks (D7) (**LRR F**)

Field Observations:

Surface Water Present? Yes ☐ No ☐ Depth (inches): _____

Water Table Present? Yes ☐ No ☐ Depth (inches): _____

Saturation Present? (includes capillary fringe) Yes ☐ No ☐ Depth (inches): _____

Wetland Hydrology Present? Yes ☐ No ☒

Describe Recorded Data (stream gauge, monitoring well, aerial photos, previous inspections), if available:

Remarks:

76W

KR

WETLAND DETERMINATION DATA FORM – Great Plains Region

Project/Site: Cenex City/County: Ward Sampling Date: 8/23/16

Applicant/Owner: Cenex State: ND Sampling Point: 76W

Investigator(s): B. Rude R. Scott Section, Township, Range: 8, 154N, 86W

Landform (hillslope, terrace, etc.): Drainage Local relief (concave, convex, none): Concave Slope (%): 1%

Subregion (LRR): F Lat: 48.17693045 Long: -101.7675962 Datum: NAD 83

Soil Map Unit Name: Bowbells - Tonka Complex NWI classification: PEMA

Are climatic / hydrologic conditions on the site typical for this time of year? Yes [X] No [ ] (If no, explain in Remarks.)

Are Vegetation [ ], Soil [ ], or Hydrology [ ] significantly disturbed? N Are "Normal Circumstances" present? Yes [X] No [ ]

Are Vegetation [ ], Soil [ ], or Hydrology [ ] naturally problematic? N (If needed, explain any answers in Remarks.)

SUMMARY OF FINDINGS – Attach site map showing sampling point locations, transects, important features, etc.

Hydrophytic Vegetation Present?	Yes [X]	No [ ]	**Is the Sampled Area within a Wetland?** Yes [X] No [ ]
Hydric Soil Present?	Yes [X]	No [ ]	
Wetland Hydrology Present?	Yes [X]	No [ ]	

Remarks: 111-058B-SE

VEGETATION – Use scientific names of plants.

Tree Stratum (Plot size: 30 ft radius)	Absolute % Cover	Dominant Species?	Indicator Status
1.			
2.			
3.			
4.			
	0 = Total Cover		
Sapling/Shrub Stratum (Plot size: 15 ft radius)			
1.			
2.			
3.			
4.			
5.			
	0 = Total Cover		
Herb Stratum (Plot size: 5 ft radius)			
1. Spartina pectinata	70	Y	FACW
2. Hordeum jubatum	30	Y	FACW
3.			
4.			
5.			
6.			
7.			
8.			
9.			
10.			
	100 = Total Cover		
Woody Vine Stratum (Plot size: 30 ft radius)			
1.			
2.			
	0 = Total Cover		

% Bare Ground in Herb Stratum 0

Dominance Test worksheet:

Number of Dominant Species That Are OBL, FACW, or FAC (excluding FAC−): _____ (A)

Total Number of Dominant Species Across All Strata: _____ (B)

Percent of Dominant Species That Are OBL, FACW, or FAC: _____ (A/B)

Prevalence Index worksheet:

Total % Cover of:		Multiply by:
OBL species		x 1 = 0
FACW species		x 2 = 0
FAC species		x 3 = 0
FACU species		x 4 = 0
UPL species		x 5 = 0
Column Totals:	0 (A)	0 (B)

Prevalence Index = B/A = NaN

Hydrophytic Vegetation Indicators:

- [X] 1 - Rapid Test for Hydrophytic Vegetation
- [ ] 2 - Dominance Test is >50%
- [ ] 3 - Prevalence Index is ≤3.0[1]
- [ ] 4 - Morphological Adaptations[1] (Provide supporting data in Remarks or on a separate sheet)
- [ ] Problematic Hydrophytic Vegetation[1] (Explain)

[1]Indicators of hydric soil and wetland hydrology must be present, unless disturbed or problematic.

Hydrophytic Vegetation Present? Yes [X] No [ ]

Remarks:

76W

SOIL

Sampling Point: 76W

Profile Description: (Describe to the depth needed to document the indicator or confirm the absence of indicators.)

Depth (inches)	Matrix Color (moist)	Matrix %	Redox Features Color (moist)	Redox %	Type[1]	Loc[2]	Texture	Remarks
0-7	10YR 2/2	95	10YR 4/4	5	C	PL	SiL	
7-14	10YR 3/1	95	10YR 4/4	5	C	M	CL	

[1]Type: C=Concentration, D=Depletion, RM=Reduced Matrix, CS=Covered or Coated Sand Grains. [2]Location: PL=Pore Lining, M=Matrix.

Hydric Soil Indicators: (Applicable to all LRRs, unless otherwise noted.)

- ☐ Histosol (A1)
- ☐ Histic Epipedon (A2)
- ☐ Black Histic (A3)
- ☐ Hydrogen Sulfide (A4)
- ☐ Stratified Layers (A5) **(LRR F)**
- ☐ 1 cm Muck (A9) **(LRR F, G, H)**
- ☐ Depleted Below Dark Surface (A11)
- ☐ Thick Dark Surface (A12)
- ☐ Sandy Mucky Mineral (S1)
- ☐ 2.5 cm Mucky Peat or Peat (S2) **(LRR G, H)**
- ☐ 5 cm Mucky Peat or Peat (S3) **(LRR F)**
- ☐ Sandy Gleyed Matrix (S4)
- ☐ Sandy Redox (S5)
- ☐ Stripped Matrix (S6)
- ☐ Loamy Mucky Mineral (F1)
- ☐ Loamy Gleyed Matrix (F2)
- ☐ Depleted Matrix (F3)
- ☒ Redox Dark Surface (F6)
- ☐ Depleted Dark Surface (F7)
- ☐ Redox Depressions (F8)
- ☐ High Plains Depressions (F16) **(MLRA 72 & 73 of LRR H)**

Indicators for Problematic Hydric Soils[3]:

- ☐ 1 cm Muck (A9) **(LRR I, J)**
- ☐ Coast Prairie Redox (A16) **(LRR F, G, H)**
- ☐ Dark Surface (S7) **(LRR G)**
- ☐ High Plains Depressions (F16) **(LRR H outside of MLRA 72 & 73)**
- ☐ Reduced Vertic (F18)
- ☐ Red Parent Material (TF2)
- ☐ Very Shallow Dark Surface (TF12)
- ☐ Other (Explain in Remarks)

[3]Indicators of hydrophytic vegetation and wetland hydrology must be present, unless disturbed or problematic.

Restrictive Layer (if present):

Type: _____

Depth (inches): _____

Hydric Soil Present? Yes ☒ No ☐

Remarks:

HYDROLOGY

Wetland Hydrology Indicators:

Primary Indicators (minimum of one required; check all that apply)

- ☐ Surface Water (A1)
- ☐ High Water Table (A2)
- ☐ Saturation (A3)
- ☐ Water Marks (B1)
- ☐ Sediment Deposits (B2)
- ☐ Drift Deposits (B3)
- ☐ Algal Mat or Crust (B4)
- ☐ Iron Deposits (B5)
- ☐ Inundation Visible on Aerial Imagery (B7)
- ☐ Water-Stained Leaves (B9)
- ☐ Salt Crust (B11)
- ☐ Aquatic Invertebrates (B13)
- ☐ Hydrogen Sulfide Odor (C1)
- ☐ Dry-Season Water Table (C2)
- ☐ Oxidized Rhizospheres on Living Roots (C3) **(where not tilled)**
- ☐ Presence of Reduced Iron (C4)
- ☐ Thin Muck Surface (C7)
- ☐ Other (Explain in Remarks)

Secondary Indicators (minimum of two required)

- ☐ Surface Soil Cracks (B6)
- ☐ Sparsely Vegetated Concave Surface (B8)
- ☐ Drainage Patterns (B10)
- ☐ Oxidized Rhizospheres on Living Roots (C3) **(where tilled)**
- ☐ Crayfish Burrows (C8)
- ☐ Saturation Visible on Aerial Imagery (C9)
- ☒ Geomorphic Position (D2)
- ☒ FAC-Neutral Test (D5)
- ☐ Frost-Heave Hummocks (D7) **(LRR F)**

Field Observations:

Surface Water Present? Yes ☐ No ☒ Depth (inches): _____

Water Table Present? Yes ☐ No ☒ Depth (inches): _____

Saturation Present? (includes capillary fringe) Yes ☐ No ☒ Depth (inches): _____

Wetland Hydrology Present? Yes ☒ No ☐

Describe Recorded Data (stream gauge, monitoring well, aerial photos, previous inspections), if available:

Remarks:

76 UP

KR

WETLAND DETERMINATION DATA FORM – Great Plains Region

Project/Site: Cenex City/County: Ward Sampling Date: 8/23/16

Applicant/Owner: Cenex State: ND Sampling Point: 76UP

Investigator(s): K. Rude, R. Scott Section, Township, Range: 8, 154N 86W

Landform (hillslope, terrace, etc.): Hillslope Local relief (concave, convex, none): Convex Slope (%): 3%

Subregion (LRR): F Lat: 48.17689288 Long: -101.7677676 Datum: NAD 83

Soil Map Unit Name: Zahl-Max-Bowbells NWI classification: Upland

Are climatic / hydrologic conditions on the site typical for this time of year? Yes [X] No [ ] (If no, explain in Remarks.)

Are Vegetation [ ], Soil [ ], or Hydrology [ ] significantly disturbed? N Are "Normal Circumstances" present? Yes [X] No [ ]

Are Vegetation [ ], Soil [ ], or Hydrology [ ] naturally problematic? N (If needed, explain any answers in Remarks.)

SUMMARY OF FINDINGS – Attach site map showing sampling point locations, transects, important features, etc.

Hydrophytic Vegetation Present?	Yes [ ]	No [X]	**Is the Sampled Area within a Wetland?** Yes [ ] No [X]
Hydric Soil Present?	Yes [ ]	No [X]	
Wetland Hydrology Present?	Yes [ ]	No [X]	

Remarks:

VEGETATION – Use scientific names of plants.

Tree Stratum (Plot size: 30 ft radius)	Absolute % Cover	Dominant Species?	Indicator Status
1.			
2.			
3.			
4.			
	0 = Total Cover		
Sapling/Shrub Stratum (Plot size: 15 ft radius)			
1.			
2.			
3.			
4.			
5.			
	0 = Total Cover		
Herb Stratum (Plot size: 5 ft radius)			
1. Bromus inermis	70	Y	UPL
2. Poa pratensis	25	Y	FACU
3. Sonchus arvensis	5	N	FAC
4.			
5.			
6.			
7.			
8.			
9.			
10.			
	100 = Total Cover		
Woody Vine Stratum (Plot size: 30 ft radius)			
1.			
2.			
	0 = Total Cover		

% Bare Ground in Herb Stratum 0

Dominance Test worksheet:

Number of Dominant Species That Are OBL, FACW, or FAC (excluding FAC−): _____ (A)

Total Number of Dominant Species Across All Strata: _____ (B)

Percent of Dominant Species That Are OBL, FACW, or FAC: _____ (A/B)

Prevalence Index worksheet:

Total % Cover of:		Multiply by:
OBL species		x 1 = 0
FACW species		x 2 = 0
FAC species		x 3 = 0
FACU species		x 4 = 0
UPL species		x 5 = 0
Column Totals:	0 (A)	0 (B)

Prevalence Index = B/A = NaN

Hydrophytic Vegetation Indicators:

- [ ] 1 - Rapid Test for Hydrophytic Vegetation
- [ ] 2 - Dominance Test is >50%
- [ ] 3 - Prevalence Index is ≤3.0[1]
- [ ] 4 - Morphological Adaptations[1] (Provide supporting data in Remarks or on a separate sheet)
- [ ] Problematic Hydrophytic Vegetation[1] (Explain)

[1]Indicators of hydric soil and wetland hydrology must be present, unless disturbed or problematic.

Hydrophytic Vegetation Present? Yes [ ] No [X]

Remarks:

76 UP

SOIL

Sampling Point: 76UP

Profile Description: (Describe to the depth needed to document the indicator or confirm the absence of indicators.)

Depth (inches)	Matrix Color (moist)	Matrix %	Redox Features Color (moist)	Redox %	Type[1]	Loc[2]	Texture	Remarks
0-8	10YR 3/2	100					SL	
8-14	10YR 3/3	100					SCL	

[1]Type: C=Concentration, D=Depletion, RM=Reduced Matrix, CS=Covered or Coated Sand Grains. [2]Location: PL=Pore Lining, M=Matrix.

Hydric Soil Indicators: (Applicable to all LRRs, unless otherwise noted.)

- ☐ Histosol (A1)
- ☐ Histic Epipedon (A2)
- ☐ Black Histic (A3)
- ☐ Hydrogen Sulfide (A4)
- ☐ Stratified Layers (A5) (**LRR F**)
- ☐ 1 cm Muck (A9) (**LRR F, G, H**)
- ☐ Depleted Below Dark Surface (A11)
- ☐ Thick Dark Surface (A12)
- ☐ Sandy Mucky Mineral (S1)
- ☐ 2.5 cm Mucky Peat or Peat (S2) (**LRR G, H**)
- ☐ 5 cm Mucky Peat or Peat (S3) (**LRR F**)
- ☐ Sandy Gleyed Matrix (S4)
- ☐ Sandy Redox (S5)
- ☐ Stripped Matrix (S6)
- ☐ Loamy Mucky Mineral (F1)
- ☐ Loamy Gleyed Matrix (F2)
- ☐ Depleted Matrix (F3)
- ☐ Redox Dark Surface (F6)
- ☐ Depleted Dark Surface (F7)
- ☐ Redox Depressions (F8)
- ☐ High Plains Depressions (F16) (**MLRA 72 & 73 of LRR H**)

Indicators for Problematic Hydric Soils[3]:

- ☐ 1 cm Muck (A9) (**LRR I, J**)
- ☐ Coast Prairie Redox (A16) (**LRR F, G, H**)
- ☐ Dark Surface (S7) (**LRR G**)
- ☐ High Plains Depressions (F16) (**LRR H outside of MLRA 72 & 73**)
- ☐ Reduced Vertic (F18)
- ☐ Red Parent Material (TF2)
- ☐ Very Shallow Dark Surface (TF12)
- ☐ Other (Explain in Remarks)

[3]Indicators of hydrophytic vegetation and wetland hydrology must be present, unless disturbed or problematic.

Restrictive Layer (if present):

Type: _____

Depth (inches): _____

Hydric Soil Present? Yes ☐ No ☒

Remarks:

HYDROLOGY

Wetland Hydrology Indicators:

Primary Indicators (minimum of one required; check all that apply)

- ☐ Surface Water (A1)
- ☐ High Water Table (A2)
- ☐ Saturation (A3)
- ☐ Water Marks (B1)
- ☐ Sediment Deposits (B2)
- ☐ Drift Deposits (B3)
- ☐ Algal Mat or Crust (B4)
- ☐ Iron Deposits (B5)
- ☐ Inundation Visible on Aerial Imagery (B7)
- ☐ Water-Stained Leaves (B9)
- ☐ Salt Crust (B11)
- ☐ Aquatic Invertebrates (B13)
- ☐ Hydrogen Sulfide Odor (C1)
- ☐ Dry-Season Water Table (C2)
- ☐ Oxidized Rhizospheres on Living Roots (C3) (**where not tilled**)
- ☐ Presence of Reduced Iron (C4)
- ☐ Thin Muck Surface (C7)
- ☐ Other (Explain in Remarks)

Secondary Indicators (minimum of two required)

- ☐ Surface Soil Cracks (B6)
- ☐ Sparsely Vegetated Concave Surface (B8)
- ☐ Drainage Patterns (B10)
- ☐ Oxidized Rhizospheres on Living Roots (C3) (**where tilled**)
- ☐ Crayfish Burrows (C8)
- ☐ Saturation Visible on Aerial Imagery (C9)
- ☐ Geomorphic Position (D2)
- ☐ FAC-Neutral Test (D5)
- ☐ Frost-Heave Hummocks (D7) (**LRR F**)

Field Observations:

Surface Water Present? Yes ☐ No ☒ Depth (inches): _____

Water Table Present? Yes ☐ No ☒ Depth (inches): _____

Saturation Present? (includes capillary fringe) Yes ☐ No ☒ Depth (inches): _____

Wetland Hydrology Present? Yes ☐ No ☒

Describe Recorded Data (stream gauge, monitoring well, aerial photos, previous inspections), if available:

Remarks:

77W

KR

WETLAND DETERMINATION DATA FORM – Great Plains Region

Project/Site: Cenex City/County: Ward Sampling Date: 8/23/16

Applicant/Owner: Cenex State: ND Sampling Point: 77W

Investigator(s): K. Rude R. Scott Section, Township, Range: 8, 154N, 86W

Landform (hillslope, terrace, etc.): Basin Local relief (concave, convex, none): Concave Slope (%): 0%

Subregion (LRR): F Lat: 48.17656821 Long: -101.7603136 Datum: NAD 83

Soil Map Unit Name: Tonka Silt Loam NWI classification: PEMC

Are climatic / hydrologic conditions on the site typical for this time of year? Yes [X] No [ ] (If no, explain in Remarks.)

Are Vegetation [ ], Soil [ ], or Hydrology [ ] significantly disturbed? N Are "Normal Circumstances" present? Yes [X] No [ ]

Are Vegetation [ ], Soil [ ], or Hydrology [ ] naturally problematic? N (If needed, explain any answers in Remarks.)

SUMMARY OF FINDINGS – Attach site map showing sampling point locations, transects, important features, etc.

Hydrophytic Vegetation Present?	Yes [X]	No [ ]
Hydric Soil Present?	Yes [X]	No [ ]
Wetland Hydrology Present?	Yes [X]	No [ ]

Is the Sampled Area within a Wetland? Yes [X] No [ ]

Remarks:

VEGETATION – Use scientific names of plants.

Tree Stratum (Plot size: 30 ft radius)	Absolute % Cover	Dominant Species?	Indicator Status
1.			
2.			
3.			
4.			
	0 = Total Cover		
Sapling/Shrub Stratum (Plot size: 15 ft radius)			
1.			
2.			
3.			
4.			
5.			
	0 = Total Cover		
Herb Stratum (Plot size: 5 ft radius)			
1. Typha angustifolia	100	Y	OBL
2.			
3.			
4.			
5.			
6.			
7.			
8.			
9.			
10.			
	100 = Total Cover		
Woody Vine Stratum (Plot size: 30 ft radius)			
1.			
2.			
	0 = Total Cover		

% Bare Ground in Herb Stratum 0

Dominance Test worksheet:

Number of Dominant Species That Are OBL, FACW, or FAC (excluding FAC−): _____ (A)

Total Number of Dominant Species Across All Strata: _____ (B)

Percent of Dominant Species That Are OBL, FACW, or FAC: _____ (A/B)

Prevalence Index worksheet:

Total % Cover of:	Multiply by:
OBL species	x 1 = 0
FACW species	x 2 = 0
FAC species	x 3 = 0
FACU species	x 4 = 0
UPL species	x 5 = 0
Column Totals: 0 (A)	0 (B)

Prevalence Index = B/A = NaN

Hydrophytic Vegetation Indicators:

- [X] 1 - Rapid Test for Hydrophytic Vegetation
- [ ] 2 - Dominance Test is >50%
- [ ] 3 - Prevalence Index is ≤3.0[1]
- [ ] 4 - Morphological Adaptations[1] (Provide supporting data in Remarks or on a separate sheet)
- [ ] Problematic Hydrophytic Vegetation[1] (Explain)

[1]Indicators of hydric soil and wetland hydrology must be present, unless disturbed or problematic.

Hydrophytic Vegetation Present? Yes [X] No [ ]

Remarks:

77W

SOIL

Sampling Point: 77W

Profile Description: (Describe to the depth needed to document the indicator or confirm the absence of indicators.)

Depth (inches)	Matrix Color (moist)	Matrix %	Redox Features Color (moist)	Redox %	Type[1]	Loc[2]	Texture	Remarks
0-4	10YR 2/1	90	10YR 4/6	10	C	PL	SiL	
4-12	10YR 2/2	80	10YR 4/6	20	C	PL/M	SiCL	

[1]Type: C=Concentration, D=Depletion, RM=Reduced Matrix, CS=Covered or Coated Sand Grains. [2]Location: PL=Pore Lining, M=Matrix.

Hydric Soil Indicators: (Applicable to all LRRs, unless otherwise noted.)

- [ ] Histosol (A1)
- [ ] Histic Epipedon (A2)
- [ ] Black Histic (A3)
- [ ] Hydrogen Sulfide (A4)
- [ ] Stratified Layers (A5) **(LRR F)**
- [ ] 1 cm Muck (A9) **(LRR F, G, H)**
- [ ] Depleted Below Dark Surface (A11)
- [ ] Thick Dark Surface (A12)
- [ ] Sandy Mucky Mineral (S1)
- [ ] 2.5 cm Mucky Peat or Peat (S2) **(LRR G, H)**
- [ ] 5 cm Mucky Peat or Peat (S3) **(LRR F)**
- [ ] Sandy Gleyed Matrix (S4)
- [ ] Sandy Redox (S5)
- [ ] Stripped Matrix (S6)
- [ ] Loamy Mucky Mineral (F1)
- [ ] Loamy Gleyed Matrix (F2)
- [ ] Depleted Matrix (F3)
- [x] Redox Dark Surface (F6)
- [ ] Depleted Dark Surface (F7)
- [ ] Redox Depressions (F8)
- [ ] High Plains Depressions (F16) **(MLRA 72 & 73 of LRR H)**

Indicators for Problematic Hydric Soils[3]:

- [ ] 1 cm Muck (A9) **(LRR I, J)**
- [ ] Coast Prairie Redox (A16) **(LRR F, G, H)**
- [ ] Dark Surface (S7) **(LRR G)**
- [ ] High Plains Depressions (F16) **(LRR H outside of MLRA 72 & 73)**
- [ ] Reduced Vertic (F18)
- [ ] Red Parent Material (TF2)
- [ ] Very Shallow Dark Surface (TF12)
- [ ] Other (Explain in Remarks)

[3]Indicators of hydrophytic vegetation and wetland hydrology must be present, unless disturbed or problematic.

Restrictive Layer (if present):

Type: _____

Depth (inches): _____

Hydric Soil Present? Yes [X] No [ ]

Remarks:

HYDROLOGY

Wetland Hydrology Indicators:

Primary Indicators (minimum of one required; check all that apply)

- [ ] Surface Water (A1)
- [ ] High Water Table (A2)
- [ ] Saturation (A3)
- [ ] Water Marks (B1)
- [ ] Sediment Deposits (B2)
- [ ] Drift Deposits (B3)
- [ ] Algal Mat or Crust (B4)
- [ ] Iron Deposits (B5)
- [ ] Inundation Visible on Aerial Imagery (B7)
- [ ] Water-Stained Leaves (B9)
- [ ] Salt Crust (B11)
- [ ] Aquatic Invertebrates (B13)
- [ ] Hydrogen Sulfide Odor (C1)
- [ ] Dry-Season Water Table (C2)
- [ ] Oxidized Rhizospheres on Living Roots (C3) **(where not tilled)**
- [ ] Presence of Reduced Iron (C4)
- [ ] Thin Muck Surface (C7)
- [ ] Other (Explain in Remarks)

Secondary Indicators (minimum of two required)

- [ ] Surface Soil Cracks (B6)
- [ ] Sparsely Vegetated Concave Surface (B8)
- [ ] Drainage Patterns (B10)
- [ ] Oxidized Rhizospheres on Living Roots (C3) **(where tilled)**
- [ ] Crayfish Burrows (C8)
- [ ] Saturation Visible on Aerial Imagery (C9)
- [x] Geomorphic Position (D2)
- [x] FAC-Neutral Test (D5)
- [ ] Frost-Heave Hummocks (D7) **(LRR F)**

Field Observations:

Surface Water Present? Yes [ ] No [X] Depth (inches): _____

Water Table Present? Yes [ ] No [X] Depth (inches): _____

Saturation Present? (includes capillary fringe) Yes [ ] No [X] Depth (inches): _____

Wetland Hydrology Present? Yes [X] No [ ]

Describe Recorded Data (stream gauge, monitoring well, aerial photos, previous inspections), if available:

Remarks:

77UP

KR

WETLAND DETERMINATION DATA FORM – Great Plains Region

Project/Site: Cenex City/County: Ward Sampling Date: 8/23/16

Applicant/Owner: Cenex State: ND Sampling Point: 77UP

Investigator(s): K. Rude, R. Scott Section, Township, Range: 8, 154N, 86W

Landform (hillslope, terrace, etc.): Hillslope Local relief (concave, convex, none): Convex Slope (%): 2

Subregion (LRR): F Lat: 48.1765 3994 Long: -101.7660865 Datum: NAD 83

Soil Map Unit Name: Williams - Bowbells Loams NWI classification: Upland

Are climatic / hydrologic conditions on the site typical for this time of year? Yes [X] No [ ] (If no, explain in Remarks.)

Are Vegetation [ ], Soil [ ], or Hydrology [ ] significantly disturbed? N Are "Normal Circumstances" present? Yes [X] No [ ]

Are Vegetation [ ], Soil [ ], or Hydrology [ ] naturally problematic? N (If needed, explain any answers in Remarks.)

SUMMARY OF FINDINGS – Attach site map showing sampling point locations, transects, important features, etc.

Hydrophytic Vegetation Present?	Yes [ ]	No [X]	**Is the Sampled Area within a Wetland?** Yes [ ] No [X]
Hydric Soil Present?	Yes [ ]	No [X]	
Wetland Hydrology Present?	Yes [ ]	No [X]	

Remarks:

VEGETATION – Use scientific names of plants.

Tree Stratum (Plot size: 30 ft radius)	Absolute % Cover	Dominant Species?	Indicator Status
1.			
2.			
3.			
4.			
	0 = Total Cover		
Sapling/Shrub Stratum (Plot size: 15 ft radius)			
1.			
2.			
3.			
4.			
5.			
	0 = Total Cover		
Herb Stratum (Plot size: 5 ft radius)			
1. Linum spp. (Flax)	90	Y	UPL
2.			
3.			
4.			
5.			
6.			
7.			
8.			
9.			
10.			
	90 = Total Cover		
Woody Vine Stratum (Plot size: 30 ft radius)			
1.			
2.			
	0 = Total Cover		

% Bare Ground in Herb Stratum 10%

Dominance Test worksheet:

Number of Dominant Species That Are OBL, FACW, or FAC (excluding FAC−): _____ (A)

Total Number of Dominant Species Across All Strata: _____ (B)

Percent of Dominant Species That Are OBL, FACW, or FAC: _____ (A/B)

Prevalence Index worksheet:

Total % Cover of:		Multiply by:
OBL species		x 1 = 0
FACW species		x 2 = 0
FAC species		x 3 = 0
FACU species		x 4 = 0
UPL species		x 5 = 0
Column Totals:	0 (A)	0 (B)

Prevalence Index = B/A = NaN

Hydrophytic Vegetation Indicators:

- [ ] 1 - Rapid Test for Hydrophytic Vegetation
- [ ] 2 - Dominance Test is >50%
- [ ] 3 - Prevalence Index is ≤3.0[1]
- [ ] 4 - Morphological Adaptations[1] (Provide supporting data in Remarks or on a separate sheet)
- [ ] Problematic Hydrophytic Vegetation[1] (Explain)

[1]Indicators of hydric soil and wetland hydrology must be present, unless disturbed or problematic.

Hydrophytic Vegetation Present? Yes [ ] No [X]

Remarks:

77UP

SOIL

Sampling Point: 77UP

Profile Description: (Describe to the depth needed to document the indicator or confirm the absence of indicators.)

Depth (inches)	Matrix Color (moist)	Matrix %	Redox Features Color (moist)	Redox %	Type[1]	Loc[2]	Texture	Remarks
0-8	10YR 3/2	100					SiL	
8-14	10YR 3/3	100					SiCL	

[1]Type: C=Concentration, D=Depletion, RM=Reduced Matrix, CS=Covered or Coated Sand Grains. [2]Location: PL=Pore Lining, M=Matrix.

Hydric Soil Indicators: (Applicable to all LRRs, unless otherwise noted.)

- ☐ Histosol (A1)
- ☐ Histic Epipedon (A2)
- ☐ Black Histic (A3)
- ☐ Hydrogen Sulfide (A4)
- ☐ Stratified Layers (A5) **(LRR F)**
- ☐ 1 cm Muck (A9) **(LRR F, G, H)**
- ☐ Depleted Below Dark Surface (A11)
- ☐ Thick Dark Surface (A12)
- ☐ Sandy Mucky Mineral (S1)
- ☐ 2.5 cm Mucky Peat or Peat (S2) **(LRR G, H)**
- ☐ 5 cm Mucky Peat or Peat (S3) **(LRR F)**
- ☐ Sandy Gleyed Matrix (S4)
- ☐ Sandy Redox (S5)
- ☐ Stripped Matrix (S6)
- ☐ Loamy Mucky Mineral (F1)
- ☐ Loamy Gleyed Matrix (F2)
- ☐ Depleted Matrix (F3)
- ☐ Redox Dark Surface (F6)
- ☐ Depleted Dark Surface (F7)
- ☐ Redox Depressions (F8)
- ☐ High Plains Depressions (F16) **(MLRA 72 & 73 of LRR H)**

Indicators for Problematic Hydric Soils[3]:

- ☐ 1 cm Muck (A9) **(LRR I, J)**
- ☐ Coast Prairie Redox (A16) **(LRR F, G, H)**
- ☐ Dark Surface (S7) **(LRR G)**
- ☐ High Plains Depressions (F16) **(LRR H outside of MLRA 72 & 73)**
- ☐ Reduced Vertic (F18)
- ☐ Red Parent Material (TF2)
- ☐ Very Shallow Dark Surface (TF12)
- ☐ Other (Explain in Remarks)

[3]Indicators of hydrophytic vegetation and wetland hydrology must be present, unless disturbed or problematic.

Restrictive Layer (if present):

Type: _____

Depth (inches): _____

Hydric Soil Present? Yes ☐ No ☒

Remarks:

HYDROLOGY

Wetland Hydrology Indicators:

Primary Indicators (minimum of one required; check all that apply)

- ☐ Surface Water (A1)
- ☐ High Water Table (A2)
- ☐ Saturation (A3)
- ☐ Water Marks (B1)
- ☐ Sediment Deposits (B2)
- ☐ Drift Deposits (B3)
- ☐ Algal Mat or Crust (B4)
- ☐ Iron Deposits (B5)
- ☐ Inundation Visible on Aerial Imagery (B7)
- ☐ Water-Stained Leaves (B9)
- ☐ Salt Crust (B11)
- ☐ Aquatic Invertebrates (B13)
- ☐ Hydrogen Sulfide Odor (C1)
- ☐ Dry-Season Water Table (C2)
- ☐ Oxidized Rhizospheres on Living Roots (C3) **(where not tilled)**
- ☐ Presence of Reduced Iron (C4)
- ☐ Thin Muck Surface (C7)
- ☐ Other (Explain in Remarks)

Secondary Indicators (minimum of two required)

- ☐ Surface Soil Cracks (B6)
- ☐ Sparsely Vegetated Concave Surface (B8)
- ☐ Drainage Patterns (B10)
- ☐ Oxidized Rhizospheres on Living Roots (C3) **(where tilled)**
- ☐ Crayfish Burrows (C8)
- ☐ Saturation Visible on Aerial Imagery (C9)
- ☐ Geomorphic Position (D2)
- ☐ FAC-Neutral Test (D5)
- ☐ Frost-Heave Hummocks (D7) **(LRR F)**

Field Observations:

Surface Water Present? Yes ☐ No ☒ Depth (inches): _____

Water Table Present? Yes ☐ No ☒ Depth (inches): _____

Saturation Present? (includes capillary fringe) Yes ☐ No ☒ Depth (inches): _____

Wetland Hydrology Present? Yes ☐ No ☒

Describe Recorded Data (stream gauge, monitoring well, aerial photos, previous inspections), if available:

Remarks:

79 W

KR

WETLAND DETERMINATION DATA FORM – Great Plains Region

Project/Site: Cenex City/County: Ward Sampling Date: 8/23/16

Applicant/Owner: Cenex State: ND Sampling Point: 79/83/84W

Investigator(s): K. Rude, R. Scott Section, Township, Range: 8, 154N 86W

Landform (hillslope, terrace, etc.): Basin Local relief (concave, convex, none): Concave Slope (%): 2%

Subregion (LRR): F Lat: 48.1769393 Long: -101.7501534 Datum: NAD 83

Soil Map Unit Name: Zahl-Max-Bowbells NWI classification: PEMC

Are climatic / hydrologic conditions on the site typical for this time of year? Yes [X] No [ ] (If no, explain in Remarks.)

Are Vegetation [ ], Soil [X], or Hydrology [ ] significantly disturbed? Cattle Are "Normal Circumstances" present? Yes [X] No [ ]

Are Vegetation [ ], Soil [ ], or Hydrology [ ] naturally problematic? N (If needed, explain any answers in Remarks.)

SUMMARY OF FINDINGS – Attach site map showing sampling point locations, transects, important features, etc.

Hydrophytic Vegetation Present?	Yes [X] No [ ]	**Is the Sampled Area within a Wetland?** Yes [X] No [ ]
Hydric Soil Present?	Yes [X] No [ ]	
Wetland Hydrology Present?	Yes [X] No [ ]	

Remarks: 111-0591-W

Cattle impacts / Associated w/ WL-83284

VEGETATION – Use scientific names of plants.

Tree Stratum (Plot size: 30 ft radius)	Absolute % Cover	Dominant Species?	Indicator Status
1.			
2.			
3.			
4.			
	0 = Total Cover		
Sapling/Shrub Stratum (Plot size: 15 ft radius)			
1.			
2.			
3.			
4.			
5.			
	0 = Total Cover		
Herb Stratum (Plot size: 5 ft radius)			
1. Hordeum jubatum	55	Y	FACW
2. Spartina pectinata	40	Y	FACW
3. Schoenoplectus pungens	5	N	OBL
4.			
5.			
6.			
7.			
8.			
9.			
10.			
	100 = Total Cover		
Woody Vine Stratum (Plot size: 30 ft radius)			
1.			
2.			
	0 = Total Cover		

% Bare Ground in Herb Stratum 0

Dominance Test worksheet:

Number of Dominant Species That Are OBL, FACW, or FAC (excluding FAC-): _____ (A)

Total Number of Dominant Species Across All Strata: _____ (B)

Percent of Dominant Species That Are OBL, FACW, or FAC: _____ (A/B)

Prevalence Index worksheet:

Total % Cover of:		Multiply by:
OBL species		x 1 = 0
FACW species		x 2 = 0
FAC species		x 3 = 0
FACU species		x 4 = 0
UPL species		x 5 = 0
Column Totals:	0 (A)	0 (B)

Prevalence Index = B/A = NaN

Hydrophytic Vegetation Indicators:

- [X] 1 - Rapid Test for Hydrophytic Vegetation
- [ ] 2 - Dominance Test is >50%
- [ ] 3 - Prevalence Index is ≤3.0[1]
- [ ] 4 - Morphological Adaptations[1] (Provide supporting data in Remarks or on a separate sheet)
- [ ] Problematic Hydrophytic Vegetation[1] (Explain)

[1]Indicators of hydric soil and wetland hydrology must be present, unless disturbed or problematic.

Hydrophytic Vegetation Present? Yes [X] No [ ]

Remarks:

79W

SOIL

Sampling Point: 79/83/84W

Profile Description: (Describe to the depth needed to document the indicator or confirm the absence of indicators.)

Depth (inches)	Matrix Color (moist)	Matrix %	Redox Features Color (moist)	Redox %	Type[1]	Loc[2]	Texture	Remarks
0-4	10YR 3/1	98	7.5YR 3/4	2	C	PL	SiL	
4-12	10YR 5/1	98	10YR 4/6	2	C	PL	SiL	

[1]Type: C=Concentration, D=Depletion, RM=Reduced Matrix, CS=Covered or Coated Sand Grains. [2]Location: PL=Pore Lining, M=Matrix.

Hydric Soil Indicators: (Applicable to all LRRs, unless otherwise noted.)

- ☐ Histosol (A1)
- ☐ Histic Epipedon (A2)
- ☐ Black Histic (A3)
- ☐ Hydrogen Sulfide (A4)
- ☐ Stratified Layers (A5) **(LRR F)**
- ☐ 1 cm Muck (A9) **(LRR F, G, H)**
- ☐ Depleted Below Dark Surface (A11)
- ☐ Thick Dark Surface (A12)
- ☐ Sandy Mucky Mineral (S1)
- ☐ 2.5 cm Mucky Peat or Peat (S2) **(LRR G, H)**
- ☐ 5 cm Mucky Peat or Peat (S3) **(LRR F)**
- ☐ Sandy Gleyed Matrix (S4)
- ☐ Sandy Redox (S5)
- ☐ Stripped Matrix (S6)
- ☐ Loamy Mucky Mineral (F1)
- ☐ Loamy Gleyed Matrix (F2)
- ☒ Depleted Matrix (F3)
- ☒ Redox Dark Surface (F6)
- ☐ Depleted Dark Surface (F7)
- ☐ Redox Depressions (F8)
- ☐ High Plains Depressions (F16) **(MLRA 72 & 73 of LRR H)**

Indicators for Problematic Hydric Soils[3]:

- ☐ 1 cm Muck (A9) **(LRR I, J)**
- ☐ Coast Prairie Redox (A16) **(LRR F, G, H)**
- ☐ Dark Surface (S7) **(LRR G)**
- ☐ High Plains Depressions (F16) **(LRR H outside of MLRA 72 & 73)**
- ☐ Reduced Vertic (F18)
- ☐ Red Parent Material (TF2)
- ☐ Very Shallow Dark Surface (TF12)
- ☐ Other (Explain in Remarks)

[3]Indicators of hydrophytic vegetation and wetland hydrology must be present, unless disturbed or problematic.

Restrictive Layer (if present):

Type: _____

Depth (inches): _____

Hydric Soil Present? Yes ☐ No ☐

Remarks:

HYDROLOGY

Wetland Hydrology Indicators:

Primary Indicators (minimum of one required; check all that apply)

- ☐ Surface Water (A1)
- ☐ High Water Table (A2)
- ☐ Saturation (A3)
- ☐ Water Marks (B1)
- ☐ Sediment Deposits (B2)
- ☐ Drift Deposits (B3)
- ☐ Algal Mat or Crust (B4)
- ☐ Iron Deposits (B5)
- ☐ Inundation Visible on Aerial Imagery (B7)
- ☐ Water-Stained Leaves (B9)
- ☒ Salt Crust (B11)
- ☐ Aquatic Invertebrates (B13)
- ☐ Hydrogen Sulfide Odor (C1)
- ☐ Dry-Season Water Table (C2)
- ☐ Oxidized Rhizospheres on Living Roots (C3) **(where not tilled)**
- ☐ Presence of Reduced Iron (C4)
- ☐ Thin Muck Surface (C7)
- ☐ Other (Explain in Remarks)

Secondary Indicators (minimum of two required)

- ☒ Surface Soil Cracks (B6)
- ☐ Sparsely Vegetated Concave Surface (B8)
- ☐ Drainage Patterns (B10)
- ☐ Oxidized Rhizospheres on Living Roots (C3) **(where tilled)**
- ☐ Crayfish Burrows (C8)
- ☒ Saturation Visible on Aerial Imagery (C9)
- ☒ Geomorphic Position (D2)
- ☒ FAC-Neutral Test (D5)
- ☐ Frost-Heave Hummocks (D7) **(LRR F)**

Field Observations:

Surface Water Present? Yes ☐ No ☒ Depth (inches): _____

Water Table Present? Yes ☐ No ☒ Depth (inches): _____

Saturation Present? (includes capillary fringe) Yes ☐ No ☒ Depth (inches): _____

Wetland Hydrology Present? Yes ☒ No ☐

Describe Recorded Data (stream gauge, monitoring well, aerial photos, previous inspections), if available:

Remarks:

79 UP

KR

WETLAND DETERMINATION DATA FORM – Great Plains Region

Project/Site: Cenex City/County: Ward Sampling Date: 8/23/16

Applicant/Owner: Cenex State: ND Sampling Point: 79/83/84 UP

Investigator(s): K. Rude, R. Scott Section, Township, Range: 8, 154N, 86W

Landform (hillslope, terrace, etc.): Hillslope Local relief (concave, convex, none): Convex Slope (%): 5%

Subregion (LRR): F Lat: 48.17688297 Long: -101.7501271 Datum: NAD 83

Soil Map Unit Name: Zahl-Max-Bowbells NWI classification: Upland

Are climatic / hydrologic conditions on the site typical for this time of year? Yes [X] No [ ] (If no, explain in Remarks.)

Are Vegetation [ ], Soil [ ], or Hydrology [ ] significantly disturbed? N Are "Normal Circumstances" present? Yes [X] No [ ]

Are Vegetation [ ], Soil [ ], or Hydrology [ ] naturally problematic? N (If needed, explain any answers in Remarks.)

SUMMARY OF FINDINGS – Attach site map showing sampling point locations, transects, important features, etc.

Hydrophytic Vegetation Present?	Yes [ ]	No [X]	**Is the Sampled Area within a Wetland?** Yes [ ] No [X]
Hydric Soil Present?	Yes [ ]	No [X]	
Wetland Hydrology Present?	Yes [ ]	No [X]	

Remarks:

Associated w/WL-83+84

VEGETATION – Use scientific names of plants.

Tree Stratum (Plot size: 30 ft radius)	Absolute % Cover	Dominant Species?	Indicator Status
1.			
2.			
3.			
4.			
	0 = Total Cover		
Sapling/Shrub Stratum (Plot size: 15 ft radius)			
1.			
2.			
3.			
4.			
5.			
	0 = Total Cover		
Herb Stratum (Plot size: 5 ft radius)			
1. Vassella viridula	70	Y	UPL
2. Solidago rigida	25	Y	FACU
3. Schizachyrium scoparium	5	N	UPL
4.			
5.			
6.			
7.			
8.			
9.			
10.			
	100 = Total Cover		
Woody Vine Stratum (Plot size: 30 ft radius)			
1.			
2.			
	0 = Total Cover		

% Bare Ground in Herb Stratum 0

Dominance Test worksheet:

Number of Dominant Species That Are OBL, FACW, or FAC (excluding FAC-): _____ (A)

Total Number of Dominant Species Across All Strata: _____ (B)

Percent of Dominant Species That Are OBL, FACW, or FAC: _____ (A/B)

Prevalence Index worksheet:

Total % Cover of:		Multiply by:
OBL species		x 1 = 0
FACW species		x 2 = 0
FAC species		x 3 = 0
FACU species		x 4 = 0
UPL species		x 5 = 0
Column Totals:	0 (A)	0 (B)

Prevalence Index = B/A = NaN

Hydrophytic Vegetation Indicators:

- [ ] 1 - Rapid Test for Hydrophytic Vegetation
- [ ] 2 - Dominance Test is >50%
- [ ] 3 - Prevalence Index is ≤3.0[1]
- [ ] 4 - Morphological Adaptations[1] (Provide supporting data in Remarks or on a separate sheet)
- [ ] Problematic Hydrophytic Vegetation[1] (Explain)

[1]Indicators of hydric soil and wetland hydrology must be present, unless disturbed or problematic.

Hydrophytic Vegetation Present? Yes [ ] No [X]

Remarks:

79 UP

SOIL

Sampling Point: 79/83/84 UP

Profile Description: (Describe to the depth needed to document the indicator or confirm the absence of indicators.)

Depth (inches)	Matrix Color (moist)	Matrix %	Redox Features Color (moist)	Redox %	Type[1]	Loc[2]	Texture	Remarks
0-6	10YR 3/2	100					SL	
6-14	10YR 5/3	100					SiL	

[1]Type: C=Concentration, D=Depletion, RM=Reduced Matrix, CS=Covered or Coated Sand Grains. [2]Location: PL=Pore Lining, M=Matrix.

Hydric Soil Indicators: (Applicable to all LRRs, unless otherwise noted.)

- ☐ Histosol (A1)
- ☐ Histic Epipedon (A2)
- ☐ Black Histic (A3)
- ☐ Hydrogen Sulfide (A4)
- ☐ Stratified Layers (A5) **(LRR F)**
- ☐ 1 cm Muck (A9) **(LRR F, G, H)**
- ☐ Depleted Below Dark Surface (A11)
- ☐ Thick Dark Surface (A12)
- ☐ Sandy Mucky Mineral (S1)
- ☐ 2.5 cm Mucky Peat or Peat (S2) **(LRR G, H)**
- ☐ 5 cm Mucky Peat or Peat (S3) **(LRR F)**
- ☐ Sandy Gleyed Matrix (S4)
- ☐ Sandy Redox (S5)
- ☐ Stripped Matrix (S6)
- ☐ Loamy Mucky Mineral (F1)
- ☐ Loamy Gleyed Matrix (F2)
- ☐ Depleted Matrix (F3)
- ☐ Redox Dark Surface (F6)
- ☐ Depleted Dark Surface (F7)
- ☐ Redox Depressions (F8)
- ☐ High Plains Depressions (F16) **(MLRA 72 & 73 of LRR H)**

Indicators for Problematic Hydric Soils[3]:

- ☐ 1 cm Muck (A9) **(LRR I, J)**
- ☐ Coast Prairie Redox (A16) **(LRR F, G, H)**
- ☐ Dark Surface (S7) **(LRR G)**
- ☐ High Plains Depressions (F16) **(LRR H outside of MLRA 72 & 73)**
- ☐ Reduced Vertic (F18)
- ☐ Red Parent Material (TF2)
- ☐ Very Shallow Dark Surface (TF12)
- ☐ Other (Explain in Remarks)

[3]Indicators of hydrophytic vegetation and wetland hydrology must be present, unless disturbed or problematic.

Restrictive Layer (if present):

Type: _____

Depth (inches): _____

Hydric Soil Present? Yes ☐ No ☒

Remarks:

HYDROLOGY

Wetland Hydrology Indicators:

Primary Indicators (minimum of one required; check all that apply)

- ☐ Surface Water (A1)
- ☐ High Water Table (A2)
- ☐ Saturation (A3)
- ☐ Water Marks (B1)
- ☐ Sediment Deposits (B2)
- ☐ Drift Deposits (B3)
- ☐ Algal Mat or Crust (B4)
- ☐ Iron Deposits (B5)
- ☐ Inundation Visible on Aerial Imagery (B7)
- ☐ Water-Stained Leaves (B9)
- ☐ Salt Crust (B11)
- ☐ Aquatic Invertebrates (B13)
- ☐ Hydrogen Sulfide Odor (C1)
- ☐ Dry-Season Water Table (C2)
- ☐ Oxidized Rhizospheres on Living Roots (C3) **(where not tilled)**
- ☐ Presence of Reduced Iron (C4)
- ☐ Thin Muck Surface (C7)
- ☐ Other (Explain in Remarks)

Secondary Indicators (minimum of two required)

- ☐ Surface Soil Cracks (B6)
- ☐ Sparsely Vegetated Concave Surface (B8)
- ☐ Drainage Patterns (B10)
- ☐ Oxidized Rhizospheres on Living Roots (C3) **(where tilled)**
- ☐ Crayfish Burrows (C8)
- ☐ Saturation Visible on Aerial Imagery (C9)
- ☐ Geomorphic Position (D2)
- ☐ FAC-Neutral Test (D5)
- ☐ Frost-Heave Hummocks (D7) **(LRR F)**

Field Observations:

Surface Water Present? Yes ☐ No ☒ Depth (inches): _____

Water Table Present? Yes ☐ No ☒ Depth (inches): _____

Saturation Present? (includes capillary fringe) Yes ☐ No ☒ Depth (inches): _____

Wetland Hydrology Present? Yes ☐ No ☒

Describe Recorded Data (stream gauge, monitoring well, aerial photos, previous inspections), if available:

Remarks:

85W

KR

WETLAND DETERMINATION DATA FORM – Great Plains Region

Project/Site: Cenex City/County: Ward Sampling Date: 8/23/16

Applicant/Owner: Cenex State: ND Sampling Point: 85/86W

Investigator(s): K. Rude, R. Scott Section, Township, Range: S, 154N, 84W

Landform (hillslope, terrace, etc.): Drainage Local relief (concave, convex, none): Concave Slope (%): 1%

Subregion (LRR): F Lat: 48.19602783 Long: -101.5069869 Datum: NAD 83

Soil Map Unit Name: Lowe-Fluvaquents NWI classification: PEMC

Are climatic / hydrologic conditions on the site typical for this time of year? Yes [X] No [ ] (If no, explain in Remarks.)

Are Vegetation [ ], Soil [ ], or Hydrology [ ] significantly disturbed? N Are "Normal Circumstances" present? Yes [X] No [ ]

Are Vegetation [ ], Soil [ ], or Hydrology [ ] naturally problematic? N (If needed, explain any answers in Remarks.)

SUMMARY OF FINDINGS – Attach site map showing sampling point locations, transects, important features, etc.

Hydrophytic Vegetation Present?	Yes [X]	No [ ]	**Is the Sampled Area within a Wetland?** Yes [X] No [ ]
Hydric Soil Present?	Yes [X]	No [ ]	
Wetland Hydrology Present?	Yes [X]	No [ ]	

Remarks: 111-0598-SW
Associated w/ WL-86

VEGETATION – Use scientific names of plants.

Tree Stratum (Plot size: 30 ft radius)	Absolute % Cover	Dominant Species?	Indicator Status
1.			
2.			
3.			
4.			
	0	= Total Cover	

Sapling/Shrub Stratum (Plot size: 15 ft radius)			
1.			
2.			
3.			
4.			
5.			
	0	= Total Cover	

Herb Stratum (Plot size: 5 ft radius)			
1. Typha angustifolia	85	Y	OBL
2. Cirsium arvense	10	N	FACU
3. Sonchus arvensis	5	N	FAC
4.			
5.			
6.			
7.			
8.			
9.			
10.			
	100	= Total Cover	

Woody Vine Stratum (Plot size: 30 ft radius)			
1.			
2.			
	0	= Total Cover	

% Bare Ground in Herb Stratum 0

Dominance Test worksheet:

Number of Dominant Species That Are OBL, FACW, or FAC (excluding FAC-): _____ (A)

Total Number of Dominant Species Across All Strata: _____ (B)

Percent of Dominant Species That Are OBL, FACW, or FAC: _____ (A/B)

Prevalence Index worksheet:

Total % Cover of:		Multiply by:
OBL species		x 1 = 0
FACW species		x 2 = 0
FAC species		x 3 = 0
FACU species		x 4 = 0
UPL species		x 5 = 0
Column Totals:	0 (A)	0 (B)

Prevalence Index = B/A = NaN

Hydrophytic Vegetation Indicators:

- [X] 1 - Rapid Test for Hydrophytic Vegetation
- [ ] 2 - Dominance Test is >50%
- [ ] 3 - Prevalence Index is ≤3.0[1]
- [ ] 4 - Morphological Adaptations[1] (Provide supporting data in Remarks or on a separate sheet)
- [ ] Problematic Hydrophytic Vegetation[1] (Explain)

[1]Indicators of hydric soil and wetland hydrology must be present, unless disturbed or problematic.

Hydrophytic Vegetation Present? Yes [X] No [ ]

Remarks:

85 W

SOIL

Sampling Point: 85/86W

Profile Description: (Describe to the depth needed to document the indicator or confirm the absence of indicators.)

Depth (inches)	Matrix Color (moist)	Matrix %	Redox Features Color (moist)	Redox %	Type[1]	Loc[2]	Texture	Remarks
0-4	10YR 2/1	95	10YR 6/6	5	C	PL	L	
4-14	10YR 3/1	95	10YR 4/6	5	C	M	L	

[1]Type: C=Concentration, D=Depletion, RM=Reduced Matrix, CS=Covered or Coated Sand Grains. [2]Location: PL=Pore Lining, M=Matrix.

Hydric Soil Indicators: (Applicable to all LRRs, unless otherwise noted.)

- ☐ Histosol (A1)
- ☐ Histic Epipedon (A2)
- ☐ Black Histic (A3)
- ☐ Hydrogen Sulfide (A4)
- ☐ Stratified Layers (A5) **(LRR F)**
- ☐ 1 cm Muck (A9) **(LRR F, G, H)**
- ☐ Depleted Below Dark Surface (A11)
- ☐ Thick Dark Surface (A12)
- ☐ Sandy Mucky Mineral (S1)
- ☐ 2.5 cm Mucky Peat or Peat (S2) **(LRR G, H)**
- ☐ 5 cm Mucky Peat or Peat (S3) **(LRR F)**
- ☐ Sandy Gleyed Matrix (S4)
- ☐ Sandy Redox (S5)
- ☐ Stripped Matrix (S6)
- ☐ Loamy Mucky Mineral (F1)
- ☐ Loamy Gleyed Matrix (F2)
- ☐ Depleted Matrix (F3)
- ☒ Redox Dark Surface (F6)
- ☐ Depleted Dark Surface (F7)
- ☐ Redox Depressions (F8)
- ☐ High Plains Depressions (F16) **(MLRA 72 & 73 of LRR H)**

Indicators for Problematic Hydric Soils[3]:

- ☐ 1 cm Muck (A9) **(LRR I, J)**
- ☐ Coast Prairie Redox (A16) **(LRR F, G, H)**
- ☐ Dark Surface (S7) **(LRR G)**
- ☐ High Plains Depressions (F16) **(LRR H outside of MLRA 72 & 73)**
- ☐ Reduced Vertic (F18)
- ☐ Red Parent Material (TF2)
- ☐ Very Shallow Dark Surface (TF12)
- ☐ Other (Explain in Remarks)

[3]Indicators of hydrophytic vegetation and wetland hydrology must be present, unless disturbed or problematic.

Restrictive Layer (if present):

Type: _____

Depth (inches): _____

Hydric Soil Present? Yes ☒ No ☐

Remarks:

HYDROLOGY

Wetland Hydrology Indicators:

Primary Indicators (minimum of one required; check all that apply)

- ☐ Surface Water (A1)
- ☐ High Water Table (A2)
- ☐ Saturation (A3)
- ☐ Water Marks (B1)
- ☐ Sediment Deposits (B2)
- ☐ Drift Deposits (B3)
- ☐ Algal Mat or Crust (B4)
- ☐ Iron Deposits (B5)
- ☐ Inundation Visible on Aerial Imagery (B7)
- ☐ Water-Stained Leaves (B9)
- ☐ Salt Crust (B11)
- ☐ Aquatic Invertebrates (B13)
- ☐ Hydrogen Sulfide Odor (C1)
- ☐ Dry-Season Water Table (C2)
- ☐ Oxidized Rhizospheres on Living Roots (C3) **(where not tilled)**
- ☐ Presence of Reduced Iron (C4)
- ☐ Thin Muck Surface (C7)
- ☐ Other (Explain in Remarks)

Secondary Indicators (minimum of two required)

- ☐ Surface Soil Cracks (B6)
- ☐ Sparsely Vegetated Concave Surface (B8)
- ☐ Drainage Patterns (B10)
- ☐ Oxidized Rhizospheres on Living Roots (C3) **(where tilled)**
- ☐ Crayfish Burrows (C8)
- ☒ Saturation Visible on Aerial Imagery (C9)
- ☒ Geomorphic Position (D2)
- ☒ FAC-Neutral Test (D5)
- ☐ Frost-Heave Hummocks (D7) **(LRR F)**

Field Observations:

Surface Water Present? Yes ☐ No ☒ Depth (inches): _____

Water Table Present? Yes ☐ No ☒ Depth (inches): _____

Saturation Present? (includes capillary fringe) Yes ☐ No ☒ Depth (inches): _____

Wetland Hydrology Present? Yes ☒ No ☐

Describe Recorded Data (stream gauge, monitoring well, aerial photos, previous inspections), if available:

Remarks:

85 UP

KR

WETLAND DETERMINATION DATA FORM – Great Plains Region

Project/Site: Cenex City/County: Ward Sampling Date: 8/23/16

Applicant/Owner: Cenex State: ND Sampling Point: 85/86 UP

Investigator(s): K. Rude, R. Scott Section, Township, Range: S, 154N, 84W

Landform (hillslope, terrace, etc.): Terrace Local relief (concave, convex, none): Convex Slope (%): 1%

Subregion (LRR): F Lat: 48.19611442 Long: -101.5071944 Datum: NAD 83

Soil Map Unit Name: Lowe - Fluvaquents NWI classification: Upland

Are climatic / hydrologic conditions on the site typical for this time of year? Yes [X] No [ ] (If no, explain in Remarks.)

Are Vegetation [ ], Soil [ ], or Hydrology [ ] significantly disturbed? N Are "Normal Circumstances" present? Yes [X] No [ ]

Are Vegetation [ ], Soil [ ], or Hydrology [ ] naturally problematic? N (If needed, explain any answers in Remarks.)

SUMMARY OF FINDINGS – Attach site map showing sampling point locations, transects, important features, etc.

Hydrophytic Vegetation Present?	Yes [ ]	No [X]	**Is the Sampled Area within a Wetland?** Yes [ ] No [X]
Hydric Soil Present?	Yes [ ]	No [X]	
Wetland Hydrology Present?	Yes [ ]	No [X]	

Remarks:

Associated w/WL-86

VEGETATION – Use scientific names of plants.

Tree Stratum (Plot size: 30 ft radius)	Absolute % Cover	Dominant Species?	Indicator Status
1.			
2.			
3.			
4.			
	0 = Total Cover		
Sapling/Shrub Stratum (Plot size: 15 ft radius)			
1.			
2.			
3.			
4.			
5.			
	0 = Total Cover		
Herb Stratum (Plot size: 5 ft radius)			
1. Poa pratensis	70	Y	FACU
2. Solidago rigida	25	Y	FACU
3. Sonchus arvensis	5	N	FAC
4.			
5.			
6.			
7.			
8.			
9.			
10.			
	100 = Total Cover		
Woody Vine Stratum (Plot size: 30 ft radius)			
1.			
2.			
	0 = Total Cover		

% Bare Ground in Herb Stratum 0

Dominance Test worksheet:

Number of Dominant Species That Are OBL, FACW, or FAC (excluding FAC−): _____ (A)

Total Number of Dominant Species Across All Strata: _____ (B)

Percent of Dominant Species That Are OBL, FACW, or FAC: _____ (A/B)

Prevalence Index worksheet:

Total % Cover of:		Multiply by:
OBL species		x 1 = 0
FACW species		x 2 = 0
FAC species		x 3 = 0
FACU species		x 4 = 0
UPL species		x 5 = 0
Column Totals:	0 (A)	0 (B)

Prevalence Index = B/A = NaN

Hydrophytic Vegetation Indicators:

- [ ] 1 - Rapid Test for Hydrophytic Vegetation
- [ ] 2 - Dominance Test is >50%
- [ ] 3 - Prevalence Index is ≤3.0[1]
- [ ] 4 - Morphological Adaptations[1] (Provide supporting data in Remarks or on a separate sheet)
- [ ] Problematic Hydrophytic Vegetation[1] (Explain)

[1]Indicators of hydric soil and wetland hydrology must be present, unless disturbed or problematic.

Hydrophytic Vegetation Present? Yes [ ] No [X]

Remarks:

85 UP

SOIL

Sampling Point: 85/86 UP

Profile Description: (Describe to the depth needed to document the indicator or confirm the absence of indicators.)

Depth (inches)	Matrix Color (moist)	Matrix %	Redox Features Color (moist)	Redox %	Type[1]	Loc[2]	Texture	Remarks
0-6	10YR 3/2	100					L	
6-14	10YR 3/3	100					L	

[1]Type: C=Concentration, D=Depletion, RM=Reduced Matrix, CS=Covered or Coated Sand Grains. [2]Location: PL=Pore Lining, M=Matrix.

Hydric Soil Indicators: (Applicable to all LRRs, unless otherwise noted.)

- ☐ Histosol (A1)
- ☐ Histic Epipedon (A2)
- ☐ Black Histic (A3)
- ☐ Hydrogen Sulfide (A4)
- ☐ Stratified Layers (A5) **(LRR F)**
- ☐ 1 cm Muck (A9) **(LRR F, G, H)**
- ☐ Depleted Below Dark Surface (A11)
- ☐ Thick Dark Surface (A12)
- ☐ Sandy Mucky Mineral (S1)
- ☐ 2.5 cm Mucky Peat or Peat (S2) **(LRR G, H)**
- ☐ 5 cm Mucky Peat or Peat (S3) **(LRR F)**
- ☐ Sandy Gleyed Matrix (S4)
- ☐ Sandy Redox (S5)
- ☐ Stripped Matrix (S6)
- ☐ Loamy Mucky Mineral (F1)
- ☐ Loamy Gleyed Matrix (F2)
- ☐ Depleted Matrix (F3)
- ☐ Redox Dark Surface (F6)
- ☐ Depleted Dark Surface (F7)
- ☐ Redox Depressions (F8)
- ☐ High Plains Depressions (F16) **(MLRA 72 & 73 of LRR H)**

Indicators for Problematic Hydric Soils[3]:

- ☐ 1 cm Muck (A9) **(LRR I, J)**
- ☐ Coast Prairie Redox (A16) **(LRR F, G, H)**
- ☐ Dark Surface (S7) **(LRR G)**
- ☐ High Plains Depressions (F16) **(LRR H outside of MLRA 72 & 73)**
- ☐ Reduced Vertic (F18)
- ☐ Red Parent Material (TF2)
- ☐ Very Shallow Dark Surface (TF12)
- ☐ Other (Explain in Remarks)

[3]Indicators of hydrophytic vegetation and wetland hydrology must be present, unless disturbed or problematic.

Restrictive Layer (if present):

Type: _____

Depth (inches): _____

Hydric Soil Present? Yes ☐ No ☒

Remarks:

HYDROLOGY

Wetland Hydrology Indicators:

Primary Indicators (minimum of one required; check all that apply)

- ☐ Surface Water (A1)
- ☐ High Water Table (A2)
- ☐ Saturation (A3)
- ☐ Water Marks (B1)
- ☐ Sediment Deposits (B2)
- ☐ Drift Deposits (B3)
- ☐ Algal Mat or Crust (B4)
- ☐ Iron Deposits (B5)
- ☐ Inundation Visible on Aerial Imagery (B7)
- ☐ Water-Stained Leaves (B9)
- ☐ Salt Crust (B11)
- ☐ Aquatic Invertebrates (B13)
- ☐ Hydrogen Sulfide Odor (C1)
- ☐ Dry-Season Water Table (C2)
- ☐ Oxidized Rhizospheres on Living Roots (C3) **(where not tilled)**
- ☐ Presence of Reduced Iron (C4)
- ☐ Thin Muck Surface (C7)
- ☐ Other (Explain in Remarks)

Secondary Indicators (minimum of two required)

- ☐ Surface Soil Cracks (B6)
- ☐ Sparsely Vegetated Concave Surface (B8)
- ☐ Drainage Patterns (B10)
- ☐ Oxidized Rhizospheres on Living Roots (C3) **(where tilled)**
- ☐ Crayfish Burrows (C8)
- ☐ Saturation Visible on Aerial Imagery (C9)
- ☐ Geomorphic Position (D2)
- ☐ FAC-Neutral Test (D5)
- ☐ Frost-Heave Hummocks (D7) **(LRR F)**

Field Observations:

Surface Water Present? Yes ☐ No ☒ Depth (inches): _____

Water Table Present? Yes ☐ No ☒ Depth (inches): _____

Saturation Present? (includes capillary fringe) Yes ☐ No ☒ Depth (inches): _____

Wetland Hydrology Present? Yes ☐ No ☒

Describe Recorded Data (stream gauge, monitoring well, aerial photos, previous inspections), if available:

Remarks:

87W

KR

WETLAND DETERMINATION DATA FORM – Great Plains Region

Project/Site: Cenex City/County: Ward Sampling Date: 8/23/16

Applicant/Owner: Cenex State: ND Sampling Point: 87W

Investigator(s): K. Rude, R. Scott Section, Township, Range: 33, 155N, 89W

Landform (hillslope, terrace, etc.): Drainage Local relief (concave, convex, none): Concave Slope (%): 1%

Subregion (LRR): F Lat: 48.19989544 Long: -101.4853712 Datum: NAD 83

Soil Map Unit Name: Foreman-Buse Loams NWI classification: PEMA

Are climatic / hydrologic conditions on the site typical for this time of year? Yes [X] No [ ] (If no, explain in Remarks.)

Are Vegetation [ ], Soil [ ], or Hydrology [ ] significantly disturbed? N Are "Normal Circumstances" present? Yes [X] No [ ]

Are Vegetation [ ], Soil [ ], or Hydrology [ ] naturally problematic? N (If needed, explain any answers in Remarks.)

SUMMARY OF FINDINGS – Attach site map showing sampling point locations, transects, important features, etc.

Hydrophytic Vegetation Present?	Yes [X]	No [ ]	**Is the Sampled Area within a Wetland?** Yes [X] No [ ]
Hydric Soil Present?	Yes [X]	No [ ]	
Wetland Hydrology Present?	Yes [X]	No [ ]	

Remarks:

VEGETATION – Use scientific names of plants.

Tree Stratum (Plot size: 30 ft radius)	Absolute % Cover	Dominant Species?	Indicator Status
1.			
2.			
3.			
4.			
	0	= Total Cover	

Sapling/Shrub Stratum (Plot size: 15 ft radius)			
1.			
2.			
3.			
4.			
5.			
	0	= Total Cover	

Herb Stratum (Plot size: 5 ft radius)			
1. Chenopodium glaucum	40	Y	FAC
2. Artemisia biennis	5	N	FACU
3.			
4.			
5.			
6.			
7.			
8.			
9.			
10.			
	45	= Total Cover	

Woody Vine Stratum (Plot size: 30 ft radius)			
1.			
2.			
	0	= Total Cover	

% Bare Ground in Herb Stratum 55

Dominance Test worksheet:

Number of Dominant Species That Are OBL, FACW, or FAC (excluding FAC−): 1 (A)

Total Number of Dominant Species Across All Strata: 1 (B)

Percent of Dominant Species That Are OBL, FACW, or FAC: 100% (A/B)

Prevalence Index worksheet:

Total % Cover of:		Multiply by:
OBL species		x 1 = 0
FACW species		x 2 = 0
FAC species		x 3 = 0
FACU species		x 4 = 0
UPL species		x 5 = 0
Column Totals:	0 (A)	0 (B)

Prevalence Index = B/A = NaN

Hydrophytic Vegetation Indicators:

- [ ] 1 - Rapid Test for Hydrophytic Vegetation
- [X] 2 - Dominance Test is >50%
- [ ] 3 - Prevalence Index is ≤3.0[1]
- [ ] 4 - Morphological Adaptations[1] (Provide supporting data in Remarks or on a separate sheet)
- [ ] Problematic Hydrophytic Vegetation[1] (Explain)

[1]Indicators of hydric soil and wetland hydrology must be present, unless disturbed or problematic.

Hydrophytic Vegetation Present? Yes [X] No [ ]

Remarks:

87W

SOIL

Sampling Point: 87W

Profile Description: (Describe to the depth needed to document the indicator or confirm the absence of indicators.)

Depth (inches)	Matrix Color (moist)	Matrix %	Redox Features Color (moist)	Redox %	Type[1]	Loc[2]	Texture	Remarks
0-8	10YR 2/2	100					SiCL	
8-14	10YR 4/2	95	10YR 4/3	5	D	M	CL	

[1]Type: C=Concentration, D=Depletion, RM=Reduced Matrix, CS=Covered or Coated Sand Grains. [2]Location: PL=Pore Lining, M=Matrix.

Hydric Soil Indicators: (Applicable to all LRRs, unless otherwise noted.)

- [ ] Histosol (A1)
- [ ] Histic Epipedon (A2)
- [ ] Black Histic (A3)
- [ ] Hydrogen Sulfide (A4)
- [ ] Stratified Layers (A5) **(LRR F)**
- [ ] 1 cm Muck (A9) **(LRR F, G, H)**
- [ ] Depleted Below Dark Surface (A11)
- [ ] Thick Dark Surface (A12)
- [ ] Sandy Mucky Mineral (S1)
- [ ] 2.5 cm Mucky Peat or Peat (S2) **(LRR G, H)**
- [ ] 5 cm Mucky Peat or Peat (S3) **(LRR F)**
- [ ] Sandy Gleyed Matrix (S4)
- [ ] Sandy Redox (S5)
- [ ] Stripped Matrix (S6)
- [ ] Loamy Mucky Mineral (F1)
- [ ] Loamy Gleyed Matrix (F2)
- [x] Depleted Matrix (F3)
- [ ] Redox Dark Surface (F6)
- [ ] Depleted Dark Surface (F7)
- [ ] Redox Depressions (F8)
- [ ] High Plains Depressions (F16) **(MLRA 72 & 73 of LRR H)**

Indicators for Problematic Hydric Soils[3]:

- [ ] 1 cm Muck (A9) **(LRR I, J)**
- [ ] Coast Prairie Redox (A16) **(LRR F, G, H)**
- [ ] Dark Surface (S7) **(LRR G)**
- [ ] High Plains Depressions (F16) **(LRR H outside of MLRA 72 & 73)**
- [ ] Reduced Vertic (F18)
- [ ] Red Parent Material (TF2)
- [ ] Very Shallow Dark Surface (TF12)
- [ ] Other (Explain in Remarks)

[3]Indicators of hydrophytic vegetation and wetland hydrology must be present, unless disturbed or problematic.

Restrictive Layer (if present):

Type: _____

Depth (inches): _____

Hydric Soil Present? Yes [X] No [ ]

Remarks:

HYDROLOGY

Wetland Hydrology Indicators:

Primary Indicators (minimum of one required; check all that apply)

- [ ] Surface Water (A1)
- [ ] High Water Table (A2)
- [ ] Saturation (A3)
- [ ] Water Marks (B1)
- [ ] Sediment Deposits (B2)
- [ ] Drift Deposits (B3)
- [ ] Algal Mat or Crust (B4)
- [ ] Iron Deposits (B5)
- [ ] Inundation Visible on Aerial Imagery (B7)
- [ ] Water-Stained Leaves (B9)
- [x] Salt Crust (B11)
- [ ] Aquatic Invertebrates (B13)
- [ ] Hydrogen Sulfide Odor (C1)
- [ ] Dry-Season Water Table (C2)
- [ ] Oxidized Rhizospheres on Living Roots (C3) **(where not tilled)**
- [ ] Presence of Reduced Iron (C4)
- [ ] Thin Muck Surface (C7)
- [ ] Other (Explain in Remarks)

Secondary Indicators (minimum of two required)

- [ ] Surface Soil Cracks (B6)
- [x] Sparsely Vegetated Concave Surface (B8)
- [ ] Drainage Patterns (B10)
- [ ] Oxidized Rhizospheres on Living Roots (C3) **(where tilled)**
- [ ] Crayfish Burrows (C8)
- [ ] Saturation Visible on Aerial Imagery (C9)
- [x] Geomorphic Position (D2)
- [ ] FAC-Neutral Test (D5)
- [ ] Frost-Heave Hummocks (D7) **(LRR F)**

Field Observations:

Surface Water Present? Yes [ ] No [X] Depth (inches): _____

Water Table Present? Yes [ ] No [X] Depth (inches): _____

Saturation Present? (includes capillary fringe) Yes [ ] No [X] Depth (inches): _____

Wetland Hydrology Present? Yes [X] No [ ]

Describe Recorded Data (stream gauge, monitoring well, aerial photos, previous inspections), if available:

Remarks:

87 UP

KR

WETLAND DETERMINATION DATA FORM – Great Plains Region

Project/Site: Cenex City/County: Ward Sampling Date: 8/23/16

Applicant/Owner: Cenex State: ND Sampling Point: 87 UP

Investigator(s): K. Rude, R. Scott Section, Township, Range: 33, 155N, 84W

Landform (hillslope, terrace, etc.): Hillslope Local relief (concave, convex, none): Convex Slope (%): 2

Subregion (LRR): F Lat: 48.19994198 Long: -101.485306 Datum: NAD 83

Soil Map Unit Name: Foreman-Buse Loams NWI classification: Upland

Are climatic / hydrologic conditions on the site typical for this time of year? Yes [X] No [ ] (If no, explain in Remarks.)

Are Vegetation [ ], Soil [ ], or Hydrology [ ] significantly disturbed? N Are "Normal Circumstances" present? Yes [X] No [ ]

Are Vegetation [ ], Soil [ ], or Hydrology [ ] naturally problematic? N (If needed, explain any answers in Remarks.)

SUMMARY OF FINDINGS – Attach site map showing sampling point locations, transects, important features, etc.

Hydrophytic Vegetation Present?	Yes [ ]	No [X]	**Is the Sampled Area within a Wetland?** Yes [ ] No [X]
Hydric Soil Present?	Yes [ ]	No [X]	
Wetland Hydrology Present?	Yes [ ]	No [X]	

Remarks:

VEGETATION – Use scientific names of plants.

Tree Stratum (Plot size: 30 ft radius)	Absolute % Cover	Dominant Species?	Indicator Status
1.			
2.			
3.			
4.			
	0 = Total Cover		
Sapling/Shrub Stratum (Plot size: 15 ft radius)			
1.			
2.			
3.			
4.			
5.			
	0 = Total Cover		
Herb Stratum (Plot size: 5 ft radius)			
1. Helianthus spp. (Sunflowers)	50	Y	UPL
2.			
3.			
4.			
5.			
6.			
7.			
8.			
9.			
10.			
	50 = Total Cover		
Woody Vine Stratum (Plot size: 30 ft radius)			
1.			
2.			
	0 = Total Cover		

% Bare Ground in Herb Stratum 50

Dominance Test worksheet:

Number of Dominant Species That Are OBL, FACW, or FAC (excluding FAC−): _____ (A)

Total Number of Dominant Species Across All Strata: _____ (B)

Percent of Dominant Species That Are OBL, FACW, or FAC: _____ (A/B)

Prevalence Index worksheet:

Total % Cover of:		Multiply by:
OBL species		x 1 = 0
FACW species		x 2 = 0
FAC species		x 3 = 0
FACU species		x 4 = 0
UPL species		x 5 = 0
Column Totals:	0 (A)	0 (B)

Prevalence Index = B/A = NaN

Hydrophytic Vegetation Indicators:

- [ ] 1 - Rapid Test for Hydrophytic Vegetation
- [ ] 2 - Dominance Test is >50%
- [ ] 3 - Prevalence Index is ≤3.0[1]
- [ ] 4 - Morphological Adaptations[1] (Provide supporting data in Remarks or on a separate sheet)
- [ ] Problematic Hydrophytic Vegetation[1] (Explain)

[1]Indicators of hydric soil and wetland hydrology must be present, unless disturbed or problematic.

Hydrophytic Vegetation Present? Yes [ ] No [X]

Remarks:

87 UP

SOIL

Sampling Point: 87UP

Profile Description: (Describe to the depth needed to document the indicator or confirm the absence of indicators.)

Depth (inches)	Matrix Color (moist)	Matrix %	Redox Features Color (moist)	Redox %	Type[1]	Loc[2]	Texture	Remarks
0-12	10YR 2/2	100					SiL	
12-16	10YR 3/3	100					SiCL	

[1]Type: C=Concentration, D=Depletion, RM=Reduced Matrix, CS=Covered or Coated Sand Grains. [2]Location: PL=Pore Lining, M=Matrix.

Hydric Soil Indicators: (Applicable to all LRRs, unless otherwise noted.)

- ☐ Histosol (A1)
- ☐ Histic Epipedon (A2)
- ☐ Black Histic (A3)
- ☐ Hydrogen Sulfide (A4)
- ☐ Stratified Layers (A5) **(LRR F)**
- ☐ 1 cm Muck (A9) **(LRR F, G, H)**
- ☐ Depleted Below Dark Surface (A11)
- ☐ Thick Dark Surface (A12)
- ☐ Sandy Mucky Mineral (S1)
- ☐ 2.5 cm Mucky Peat or Peat (S2) **(LRR G, H)**
- ☐ 5 cm Mucky Peat or Peat (S3) **(LRR F)**
- ☐ Sandy Gleyed Matrix (S4)
- ☐ Sandy Redox (S5)
- ☐ Stripped Matrix (S6)
- ☐ Loamy Mucky Mineral (F1)
- ☐ Loamy Gleyed Matrix (F2)
- ☐ Depleted Matrix (F3)
- ☐ Redox Dark Surface (F6)
- ☐ Depleted Dark Surface (F7)
- ☐ Redox Depressions (F8)
- ☐ High Plains Depressions (F16) **(MLRA 72 & 73 of LRR H)**

Indicators for Problematic Hydric Soils[3]:

- ☐ 1 cm Muck (A9) **(LRR I, J)**
- ☐ Coast Prairie Redox (A16) **(LRR F, G, H)**
- ☐ Dark Surface (S7) **(LRR G)**
- ☐ High Plains Depressions (F16) **(LRR H outside of MLRA 72 & 73)**
- ☐ Reduced Vertic (F18)
- ☐ Red Parent Material (TF2)
- ☐ Very Shallow Dark Surface (TF12)
- ☐ Other (Explain in Remarks)

[3]Indicators of hydrophytic vegetation and wetland hydrology must be present, unless disturbed or problematic.

Restrictive Layer (if present):

Type: _____

Depth (inches): _____

Hydric Soil Present? Yes ☐ No ☒

Remarks:

HYDROLOGY

Wetland Hydrology Indicators:

Primary Indicators (minimum of one required; check all that apply)

- ☐ Surface Water (A1)
- ☐ High Water Table (A2)
- ☐ Saturation (A3)
- ☐ Water Marks (B1)
- ☐ Sediment Deposits (B2)
- ☐ Drift Deposits (B3)
- ☐ Algal Mat or Crust (B4)
- ☐ Iron Deposits (B5)
- ☐ Inundation Visible on Aerial Imagery (B7)
- ☐ Water-Stained Leaves (B9)
- ☐ Salt Crust (B11)
- ☐ Aquatic Invertebrates (B13)
- ☐ Hydrogen Sulfide Odor (C1)
- ☐ Dry-Season Water Table (C2)
- ☐ Oxidized Rhizospheres on Living Roots (C3) **(where not tilled)**
- ☐ Presence of Reduced Iron (C4)
- ☐ Thin Muck Surface (C7)
- ☐ Other (Explain in Remarks)

Secondary Indicators (minimum of two required)

- ☐ Surface Soil Cracks (B6)
- ☐ Sparsely Vegetated Concave Surface (B8)
- ☐ Drainage Patterns (B10)
- ☐ Oxidized Rhizospheres on Living Roots (C3) **(where tilled)**
- ☐ Crayfish Burrows (C8)
- ☐ Saturation Visible on Aerial Imagery (C9)
- ☐ Geomorphic Position (D2)
- ☐ FAC-Neutral Test (D5)
- ☐ Frost-Heave Hummocks (D7) **(LRR F)**

Field Observations:

Surface Water Present? Yes ☐ No ☒ Depth (inches): _____

Water Table Present? Yes ☐ No ☒ Depth (inches): _____

Saturation Present? (includes capillary fringe) Yes ☐ No ☒ Depth (inches): _____

Wetland Hydrology Present? Yes ☐ No ☒

Describe Recorded Data (stream gauge, monitoring well, aerial photos, previous inspections), if available:

Remarks:

88W

KR

WETLAND DETERMINATION DATA FORM – Great Plains Region

Project/Site: Cenex City/County: Ward Sampling Date: 8/24/16

Applicant/Owner: Cenex State: ND Sampling Point: 88/89W

Investigator(s): K. Rude, R. Scott Section, Township, Range: 25, 155N, 84W

Landform (hillslope, terrace, etc.): Drainage Local relief (concave, convex, none): Concave Slope (%): 0

Subregion (LRR): F Lat: 48.21475056 Long: -101.4097624 Datum: NAD 83

Soil Map Unit Name: Buse-Barnes-La Prairie NWI classification: PEM1A

Are climatic / hydrologic conditions on the site typical for this time of year? Yes [X] No [ ] (If no, explain in Remarks.)

Are Vegetation [ ], Soil [ ], or Hydrology [ ] significantly disturbed? N Are "Normal Circumstances" present? Yes [X] No [ ]

Are Vegetation [ ], Soil [ ], or Hydrology [ ] naturally problematic? N (If needed, explain any answers in Remarks.)

SUMMARY OF FINDINGS – Attach site map showing sampling point locations, transects, important features, etc.

Hydrophytic Vegetation Present?	Yes [X]	No [ ]	**Is the Sampled Area within a Wetland?** Yes [X] No [ ]
Hydric Soil Present?	Yes [X]	No [ ]	
Wetland Hydrology Present?	Yes [X]	No [ ]	

Remarks: 112-0600-S

Associated w/WL-89

VEGETATION – Use scientific names of plants.

Tree Stratum (Plot size: 30 ft radius)	Absolute % Cover	Dominant Species?	Indicator Status
1.			
2.			
3.			
4.			
	0 = Total Cover		

Sapling/Shrub Stratum (Plot size: 15 ft radius)			
1.			
2.			
3.			
4.			
5.			
	0 = Total Cover		

Herb Stratum (Plot size: 5 ft radius)			
1. Plantago major	45	Y	FAC
2. Spartina pectinata	20	Y	FACW
3. Phalaris arundinacea	5	N	FACW
4.			
5.			
6.			
7.			
8.			
9.			
10.			
	70 = Total Cover		

Woody Vine Stratum (Plot size: 30 ft radius)			
1.			
2.			
	0 = Total Cover		

% Bare Ground in Herb Stratum 30

Dominance Test worksheet:

Number of Dominant Species That Are OBL, FACW, or FAC (excluding FAC−): _____ (A)

Total Number of Dominant Species Across All Strata: _____ (B)

Percent of Dominant Species That Are OBL, FACW, or FAC: _____ (A/B)

Prevalence Index worksheet:

Total % Cover of:		Multiply by:
OBL species		x 1 = 0
FACW species		x 2 = 0
FAC species		x 3 = 0
FACU species		x 4 = 0
UPL species		x 5 = 0
Column Totals:	0 (A)	0 (B)

Prevalence Index = B/A = NaN

Hydrophytic Vegetation Indicators:

- [X] 1 - Rapid Test for Hydrophytic Vegetation
- [ ] 2 - Dominance Test is >50%
- [ ] 3 - Prevalence Index is ≤3.0[1]
- [ ] 4 - Morphological Adaptations[1] (Provide supporting data in Remarks or on a separate sheet)
- [ ] Problematic Hydrophytic Vegetation[1] (Explain)

[1]Indicators of hydric soil and wetland hydrology must be present, unless disturbed or problematic.

Hydrophytic Vegetation Present? Yes [X] No [ ]

Remarks:

88W

SOIL

Sampling Point: 88/89W

Profile Description: (Describe to the depth needed to document the indicator or confirm the absence of indicators.)

Depth (inches)	Matrix Color (moist)	Matrix %	Redox Features Color (moist)	Redox %	Type[1]	Loc[2]	Texture	Remarks
0-8	10YR 3/1	92	10YR 4/3	8	C	M	SiL	
8-12	10YR 4/2	95	10YR 4/3	5	C	M	SiL	

[1]Type: C=Concentration, D=Depletion, RM=Reduced Matrix, CS=Covered or Coated Sand Grains. [2]Location: PL=Pore Lining, M=Matrix.

Hydric Soil Indicators: (Applicable to all LRRs, unless otherwise noted.)

- ☐ Histosol (A1)
- ☐ Histic Epipedon (A2)
- ☐ Black Histic (A3)
- ☐ Hydrogen Sulfide (A4)
- ☐ Stratified Layers (A5) **(LRR F)**
- ☐ 1 cm Muck (A9) **(LRR F, G, H)**
- ☐ Depleted Below Dark Surface (A11)
- ☐ Thick Dark Surface (A12)
- ☐ Sandy Mucky Mineral (S1)
- ☐ 2.5 cm Mucky Peat or Peat (S2) **(LRR G, H)**
- ☐ 5 cm Mucky Peat or Peat (S3) **(LRR F)**
- ☐ Sandy Gleyed Matrix (S4)
- ☐ Sandy Redox (S5)
- ☐ Stripped Matrix (S6)
- ☐ Loamy Mucky Mineral (F1)
- ☐ Loamy Gleyed Matrix (F2)
- ☐ Depleted Matrix (F3)
- ☒ Redox Dark Surface (F6)
- ☐ Depleted Dark Surface (F7)
- ☐ Redox Depressions (F8)
- ☐ High Plains Depressions (F16) **(MLRA 72 & 73 of LRR H)**

Indicators for Problematic Hydric Soils[3]:

- ☐ 1 cm Muck (A9) **(LRR I, J)**
- ☐ Coast Prairie Redox (A16) **(LRR F, G, H)**
- ☐ Dark Surface (S7) **(LRR G)**
- ☐ High Plains Depressions (F16) **(LRR H outside of MLRA 72 & 73)**
- ☐ Reduced Vertic (F18)
- ☐ Red Parent Material (TF2)
- ☐ Very Shallow Dark Surface (TF12)
- ☐ Other (Explain in Remarks)

[3]Indicators of hydrophytic vegetation and wetland hydrology must be present, unless disturbed or problematic.

Restrictive Layer (if present):

Type: _____

Depth (inches): _____

Hydric Soil Present? Yes ☒ No ☐

Remarks:

HYDROLOGY

Wetland Hydrology Indicators:

Primary Indicators (minimum of one required; check all that apply)

- ☐ Surface Water (A1)
- ☐ High Water Table (A2)
- ☐ Saturation (A3)
- ☐ Water Marks (B1)
- ☐ Sediment Deposits (B2)
- ☐ Drift Deposits (B3)
- ☐ Algal Mat or Crust (B4)
- ☐ Iron Deposits (B5)
- ☐ Inundation Visible on Aerial Imagery (B7)
- ☐ Water-Stained Leaves (B9)
- ☐ Salt Crust (B11)
- ☐ Aquatic Invertebrates (B13)
- ☐ Hydrogen Sulfide Odor (C1)
- ☐ Dry-Season Water Table (C2)
- ☐ Oxidized Rhizospheres on Living Roots (C3) **(where not tilled)**
- ☐ Presence of Reduced Iron (C4)
- ☐ Thin Muck Surface (C7)
- ☐ Other (Explain in Remarks)

Secondary Indicators (minimum of two required)

- ☐ Surface Soil Cracks (B6)
- ☐ Sparsely Vegetated Concave Surface (B8)
- ☐ Drainage Patterns (B10)
- ☐ Oxidized Rhizospheres on Living Roots (C3) **(where tilled)**
- ☐ Crayfish Burrows (C8)
- ☐ Saturation Visible on Aerial Imagery (C9)
- ☒ Geomorphic Position (D2)
- ☒ FAC-Neutral Test (D5)
- ☐ Frost-Heave Hummocks (D7) **(LRR F)**

Field Observations:

Surface Water Present? Yes ☐ No ☒ Depth (inches): _____

Water Table Present? Yes ☐ No ☒ Depth (inches): _____

Saturation Present? (includes capillary fringe) Yes ☐ No ☒ Depth (inches): _____

Wetland Hydrology Present? Yes ☒ No ☐

Describe Recorded Data (stream gauge, monitoring well, aerial photos, previous inspections), if available:

Remarks:

88 UP

KR

WETLAND DETERMINATION DATA FORM – Great Plains Region

Project/Site: Cenex City/County: Ward Sampling Date: 8/24/16

Applicant/Owner: Cenex State: ND Sampling Point: 88 UP

Investigator(s): K. Rude, R. Scott Section, Township, Range: 25, 155N, 84W

Landform (hillslope, terrace, etc.): Hillslope Local relief (concave, convex, none): Convex Slope (%): 7

Subregion (LRR): F Lat: 48.21473452 Long: -101.4098113 Datum: NAD 83

Soil Map Unit Name: Buse-Barnes-La Prairie NWI classification: Upland

Are climatic / hydrologic conditions on the site typical for this time of year? Yes [X] No [ ] (If no, explain in Remarks.)

Are Vegetation [ ], Soil [ ], or Hydrology [ ] significantly disturbed? N Are "Normal Circumstances" present? Yes [X] No [ ]

Are Vegetation [ ], Soil [ ], or Hydrology [ ] naturally problematic? N (If needed, explain any answers in Remarks.)

SUMMARY OF FINDINGS – Attach site map showing sampling point locations, transects, important features, etc.

Hydrophytic Vegetation Present?	Yes [X]	No [ ]	**Is the Sampled Area within a Wetland?** Yes [X] No [ ]
Hydric Soil Present?	Yes [X]	No [ ]	
Wetland Hydrology Present?	Yes [X]	No [ ]	

Remarks:

Associated w/WL-89

VEGETATION – Use scientific names of plants.

Tree Stratum (Plot size: 30 ft radius)	Absolute % Cover	Dominant Species?	Indicator Status
1.			
2.			
3.			
4.			
	0 = Total Cover		
Sapling/Shrub Stratum (Plot size: 15 ft radius)			
1.			
2.			
3.			
4.			
5.			
	0 = Total Cover		
Herb Stratum (Plot size: 5 ft radius)			
1. Nassella viridula	70	Y	UPL
2. Poa pratensis	15	N	FACU
3. Symphoricarpos occidentalis	15	N	UPL
4.			
5.			
6.			
7.			
8.			
9.			
10.			
	100 = Total Cover		
Woody Vine Stratum (Plot size: 30 ft radius)			
1.			
2.			
	0 = Total Cover		

% Bare Ground in Herb Stratum 0

Dominance Test worksheet:

Number of Dominant Species That Are OBL, FACW, or FAC (excluding FAC-): _____ (A)

Total Number of Dominant Species Across All Strata: _____ (B)

Percent of Dominant Species That Are OBL, FACW, or FAC: _____ (A/B)

Prevalence Index worksheet:

Total % Cover of:		Multiply by:
OBL species		x 1 = 0
FACW species		x 2 = 0
FAC species		x 3 = 0
FACU species		x 4 = 0
UPL species		x 5 = 0
Column Totals:	0 (A)	0 (B)

Prevalence Index = B/A = NaN

Hydrophytic Vegetation Indicators:

- [ ] 1 - Rapid Test for Hydrophytic Vegetation
- [ ] 2 - Dominance Test is >50%
- [ ] 3 - Prevalence Index is ≤3.0[1]
- [ ] 4 - Morphological Adaptations[1] (Provide supporting data in Remarks or on a separate sheet)
- [ ] Problematic Hydrophytic Vegetation[1] (Explain)

[1]Indicators of hydric soil and wetland hydrology must be present, unless disturbed or problematic.

Hydrophytic Vegetation Present? Yes [ ] No [X]

Remarks:

88UP

SOIL

Sampling Point: 88UP

Profile Description: (Describe to the depth needed to document the indicator or confirm the absence of indicators.)

Depth (inches)	Matrix Color (moist)	Matrix %	Redox Features Color (moist)	Redox %	Type[1]	Loc[2]	Texture	Remarks
0-4	10YR 3/1	100					SiL	
4-8	10YR 3/2	100					SiL	
8-14	10YR 3/3	100					L	

[1]Type: C=Concentration, D=Depletion, RM=Reduced Matrix, CS=Covered or Coated Sand Grains. [2]Location: PL=Pore Lining, M=Matrix.

Hydric Soil Indicators: (Applicable to all LRRs, unless otherwise noted.)

- ☐ Histosol (A1)
- ☐ Histic Epipedon (A2)
- ☐ Black Histic (A3)
- ☐ Hydrogen Sulfide (A4)
- ☐ Stratified Layers (A5) **(LRR F)**
- ☐ 1 cm Muck (A9) **(LRR F, G, H)**
- ☐ Depleted Below Dark Surface (A11)
- ☐ Thick Dark Surface (A12)
- ☐ Sandy Mucky Mineral (S1)
- ☐ 2.5 cm Mucky Peat or Peat (S2) **(LRR G, H)**
- ☐ 5 cm Mucky Peat or Peat (S3) **(LRR F)**
- ☐ Sandy Gleyed Matrix (S4)
- ☐ Sandy Redox (S5)
- ☐ Stripped Matrix (S6)
- ☐ Loamy Mucky Mineral (F1)
- ☐ Loamy Gleyed Matrix (F2)
- ☐ Depleted Matrix (F3)
- ☐ Redox Dark Surface (F6)
- ☐ Depleted Dark Surface (F7)
- ☐ Redox Depressions (F8)
- ☐ High Plains Depressions (F16) **(MLRA 72 & 73 of LRR H)**

Indicators for Problematic Hydric Soils[3]:

- ☐ 1 cm Muck (A9) **(LRR I, J)**
- ☐ Coast Prairie Redox (A16) **(LRR F, G, H)**
- ☐ Dark Surface (S7) **(LRR G)**
- ☐ High Plains Depressions (F16) **(LRR H outside of MLRA 72 & 73)**
- ☐ Reduced Vertic (F18)
- ☐ Red Parent Material (TF2)
- ☐ Very Shallow Dark Surface (TF12)
- ☐ Other (Explain in Remarks)

[3]Indicators of hydrophytic vegetation and wetland hydrology must be present, unless disturbed or problematic.

Restrictive Layer (if present):

Type: _____

Depth (inches): _____

Hydric Soil Present? Yes ☐ No ☒

Remarks:

HYDROLOGY

Wetland Hydrology Indicators:

Primary Indicators (minimum of one required; check all that apply)

- ☐ Surface Water (A1)
- ☐ High Water Table (A2)
- ☐ Saturation (A3)
- ☐ Water Marks (B1)
- ☐ Sediment Deposits (B2)
- ☐ Drift Deposits (B3)
- ☐ Algal Mat or Crust (B4)
- ☐ Iron Deposits (B5)
- ☐ Inundation Visible on Aerial Imagery (B7)
- ☐ Water-Stained Leaves (B9)
- ☐ Salt Crust (B11)
- ☐ Aquatic Invertebrates (B13)
- ☐ Hydrogen Sulfide Odor (C1)
- ☐ Dry-Season Water Table (C2)
- ☐ Oxidized Rhizospheres on Living Roots (C3) **(where not tilled)**
- ☐ Presence of Reduced Iron (C4)
- ☐ Thin Muck Surface (C7)
- ☐ Other (Explain in Remarks)

Secondary Indicators (minimum of two required)

- ☐ Surface Soil Cracks (B6)
- ☐ Sparsely Vegetated Concave Surface (B8)
- ☐ Drainage Patterns (B10)
- ☐ Oxidized Rhizospheres on Living Roots (C3) **(where tilled)**
- ☐ Crayfish Burrows (C8)
- ☐ Saturation Visible on Aerial Imagery (C9)
- ☐ Geomorphic Position (D2)
- ☐ FAC-Neutral Test (D5)
- ☐ Frost-Heave Hummocks (D7) **(LRR F)**

Field Observations:

Surface Water Present? Yes ☐ No ☒ Depth (inches): _____

Water Table Present? Yes ☐ No ☒ Depth (inches): _____

Saturation Present? (includes capillary fringe) Yes ☐ No ☒ Depth (inches): _____

Wetland Hydrology Present? Yes ☐ No ☒

Describe Recorded Data (stream gauge, monitoring well, aerial photos, previous inspections), if available:

Remarks:

90W

KR

WETLAND DETERMINATION DATA FORM – Great Plains Region

Project/Site: Cenex City/County: Mountrail Sampling Date: 8/25/16

Applicant/Owner: Cenex State: ND Sampling Point: 90W/92W

Investigator(s): K. Rude, R. Scott Section, Township, Range: 33, 155N, 88W

Landform (hillslope, terrace, etc.): Basin Local relief (concave, convex, none): Concave Slope (%): 2

Subregion (LRR): F Lat: 48.20458969 Long: -102.0004499 Datum: NAD 83

Soil Map Unit Name: Southam Silty Clay Loam NWI classification: PEMC

Are climatic / hydrologic conditions on the site typical for this time of year? Yes [X] No [ ] (If no, explain in Remarks.)

Are Vegetation [ ], Soil [ ], or Hydrology [ ] significantly disturbed? N Are "Normal Circumstances" present? Yes [X] No [ ]

Are Vegetation [ ], Soil [ ], or Hydrology [ ] naturally problematic? N (If needed, explain any answers in Remarks.)

SUMMARY OF FINDINGS – Attach site map showing sampling point locations, transects, important features, etc.

Hydrophytic Vegetation Present?	Yes [X]	No [ ]	**Is the Sampled Area within a Wetland?** Yes [X] No [ ]
Hydric Soil Present?	Yes [X]	No [ ]	
Wetland Hydrology Present?	Yes [X]	No [ ]	

Remarks: 113-0604-NW

Associated w/ WL-92

VEGETATION – Use scientific names of plants.

Tree Stratum (Plot size: 30 ft radius)	Absolute % Cover	Dominant Species?	Indicator Status
1.			
2.			
3.			
4.			
	0 = Total Cover		
Sapling/Shrub Stratum (Plot size: 15 ft radius)			
1.			
2.			
3.			
4.			
5.			
	0 = Total Cover		
Herb Stratum (Plot size: 5 ft radius)			
1. Typha angustifolia	80	Y	OBL
2. Hordeum jubatum	20	Y	FACW
3.			
4.			
5.			
6.			
7.			
8.			
9.			
10.			
	100 = Total Cover		
Woody Vine Stratum (Plot size: 30 ft radius)			
1.			
2.			
	0 = Total Cover		

% Bare Ground in Herb Stratum 0

Dominance Test worksheet:

Number of Dominant Species That Are OBL, FACW, or FAC (excluding FAC−): _____ (A)

Total Number of Dominant Species Across All Strata: _____ (B)

Percent of Dominant Species That Are OBL, FACW, or FAC: _____ (A/B)

Prevalence Index worksheet:

Total % Cover of:		Multiply by:
OBL species		x 1 = 0
FACW species		x 2 = 0
FAC species		x 3 = 0
FACU species		x 4 = 0
UPL species		x 5 = 0
Column Totals:	0 (A)	0 (B)

Prevalence Index = B/A = NaN

Hydrophytic Vegetation Indicators:

- [X] 1 - Rapid Test for Hydrophytic Vegetation
- [ ] 2 - Dominance Test is >50%
- [ ] 3 - Prevalence Index is ≤3.0[1]
- [ ] 4 - Morphological Adaptations[1] (Provide supporting data in Remarks or on a separate sheet)
- [ ] Problematic Hydrophytic Vegetation[1] (Explain)

[1]Indicators of hydric soil and wetland hydrology must be present, unless disturbed or problematic.

Hydrophytic Vegetation Present? Yes [X] No [ ]

Remarks:

90W

SOIL

Sampling Point: 90/92W

Profile Description: (Describe to the depth needed to document the indicator or confirm the absence of indicators.)

Depth (inches)	Matrix Color (moist)	Matrix %	Redox Features Color (moist)	Redox %	Type[1]	Loc[2]	Texture	Remarks
0-2	10YR 3/1	98	10YR 4/4	2	C	PL	SiL	
2-12	10YR 4/2	95	10YR 4/6	5	C	PL	SiL	

[1]Type: C=Concentration, D=Depletion, RM=Reduced Matrix, CS=Covered or Coated Sand Grains. [2]Location: PL=Pore Lining, M=Matrix.

Hydric Soil Indicators: (Applicable to all LRRs, unless otherwise noted.)

- ☐ Histosol (A1)
- ☐ Histic Epipedon (A2)
- ☐ Black Histic (A3)
- ☐ Hydrogen Sulfide (A4)
- ☐ Stratified Layers (A5) **(LRR F)**
- ☐ 1 cm Muck (A9) **(LRR F, G, H)**
- ☐ Depleted Below Dark Surface (A11)
- ☐ Thick Dark Surface (A12)
- ☐ Sandy Mucky Mineral (S1)
- ☐ 2.5 cm Mucky Peat or Peat (S2) **(LRR G, H)**
- ☐ 5 cm Mucky Peat or Peat (S3) **(LRR F)**
- ☐ Sandy Gleyed Matrix (S4)
- ☐ Sandy Redox (S5)
- ☐ Stripped Matrix (S6)
- ☐ Loamy Mucky Mineral (F1)
- ☐ Loamy Gleyed Matrix (F2)
- ☒ Depleted Matrix (F3)
- ☐ Redox Dark Surface (F6)
- ☐ Depleted Dark Surface (F7)
- ☐ Redox Depressions (F8)
- ☐ High Plains Depressions (F16) **(MLRA 72 & 73 of LRR H)**

Indicators for Problematic Hydric Soils[3]:

- ☐ 1 cm Muck (A9) **(LRR I, J)**
- ☐ Coast Prairie Redox (A16) **(LRR F, G, H)**
- ☐ Dark Surface (S7) **(LRR G)**
- ☐ High Plains Depressions (F16) **(LRR H outside of MLRA 72 & 73)**
- ☐ Reduced Vertic (F18)
- ☐ Red Parent Material (TF2)
- ☐ Very Shallow Dark Surface (TF12)
- ☐ Other (Explain in Remarks)

[3]Indicators of hydrophytic vegetation and wetland hydrology must be present, unless disturbed or problematic.

Restrictive Layer (if present):

Type: _____

Depth (inches): _____

Hydric Soil Present? Yes ☒ No ☐

Remarks:

HYDROLOGY

Wetland Hydrology Indicators:

Primary Indicators (minimum of one required; check all that apply)

- ☐ Surface Water (A1)
- ☐ High Water Table (A2)
- ☐ Saturation (A3)
- ☐ Water Marks (B1)
- ☐ Sediment Deposits (B2)
- ☐ Drift Deposits (B3)
- ☐ Algal Mat or Crust (B4)
- ☐ Iron Deposits (B5)
- ☐ Inundation Visible on Aerial Imagery (B7)
- ☐ Water-Stained Leaves (B9)
- ☐ Salt Crust (B11)
- ☐ Aquatic Invertebrates (B13)
- ☐ Hydrogen Sulfide Odor (C1)
- ☐ Dry-Season Water Table (C2)
- ☐ Oxidized Rhizospheres on Living Roots (C3) **(where not tilled)**
- ☐ Presence of Reduced Iron (C4)
- ☐ Thin Muck Surface (C7)
- ☐ Other (Explain in Remarks)

Secondary Indicators (minimum of two required)

- ☐ Surface Soil Cracks (B6)
- ☐ Sparsely Vegetated Concave Surface (B8)
- ☐ Drainage Patterns (B10)
- ☐ Oxidized Rhizospheres on Living Roots (C3) **(where tilled)**
- ☐ Crayfish Burrows (C8)
- ☒ Saturation Visible on Aerial Imagery (C9)
- ☒ Geomorphic Position (D2)
- ☒ FAC-Neutral Test (D5)
- ☐ Frost-Heave Hummocks (D7) **(LRR F)**

Field Observations:

Surface Water Present? Yes ☐ No ☒ Depth (inches): _____

Water Table Present? Yes ☐ No ☒ Depth (inches): _____

Saturation Present? (includes capillary fringe) Yes ☐ No ☒ Depth (inches): _____

Wetland Hydrology Present? Yes ☒ No ☐

Describe Recorded Data (stream gauge, monitoring well, aerial photos, previous inspections), if available:

Remarks:

90UP

KR

WETLAND DETERMINATION DATA FORM – Great Plains Region

Project/Site: Cenex City/County: Mountrail Sampling Date: 8/25/16

Applicant/Owner: Cenex State: ND Sampling Point: 90/92UP

Investigator(s): K. Rude, R. Scott Section, Township, Range: 33, 155N, 88W

Landform (hillslope, terrace, etc.): Hillslope Local relief (concave, convex, none): Convex Slope (%): 3

Subregion (LRR): E Lat: 48.2046705 Long: -102.000311 Datum: NAD 83

Soil Map Unit Name: Southam Silty Clay Loam NWI classification: Upland

Are climatic / hydrologic conditions on the site typical for this time of year? Yes [X] No [ ] (If no, explain in Remarks.)

Are Vegetation [ ], Soil [ ], or Hydrology [ ] significantly disturbed? N Are "Normal Circumstances" present? Yes [X] No [ ]

Are Vegetation [ ], Soil [ ], or Hydrology [ ] naturally problematic? N (If needed, explain any answers in Remarks.)

SUMMARY OF FINDINGS – Attach site map showing sampling point locations, transects, important features, etc.

Hydrophytic Vegetation Present?	Yes [ ]	No [X]	**Is the Sampled Area within a Wetland?** Yes [ ] No [X]
Hydric Soil Present?	Yes [ ]	No [X]	
Wetland Hydrology Present?	Yes [ ]	No [X]	

Remarks:

Associated w/WL-92

VEGETATION – Use scientific names of plants.

Tree Stratum (Plot size: 30 ft radius)	Absolute % Cover	Dominant Species?	Indicator Status
1.			
2.			
3.			
4.			
	0	= Total Cover	

Sapling/Shrub Stratum (Plot size: 15 ft radius)			
1.			
2.			
3.			
4.			
5.			
	0	= Total Cover	

Herb Stratum (Plot size: 5 ft radius)			
1. Triticum aestivum	90	Y	UPL
2.			
3.			
4.			
5.			
6.			
7.			
8.			
9.			
10.			
	90	= Total Cover	

Woody Vine Stratum (Plot size: 30 ft radius)			
1.			
2.			
	0	= Total Cover	

% Bare Ground in Herb Stratum 10%

Dominance Test worksheet:

Number of Dominant Species That Are OBL, FACW, or FAC (excluding FAC−): _____ (A)

Total Number of Dominant Species Across All Strata: _____ (B)

Percent of Dominant Species That Are OBL, FACW, or FAC: _____ (A/B)

Prevalence Index worksheet:

Total % Cover of:		Multiply by:
OBL species		x 1 = 0
FACW species		x 2 = 0
FAC species		x 3 = 0
FACU species		x 4 = 0
UPL species		x 5 = 0
Column Totals:	0 (A)	0 (B)

Prevalence Index = B/A = NaN

Hydrophytic Vegetation Indicators:

- [ ] 1 - Rapid Test for Hydrophytic Vegetation
- [ ] 2 - Dominance Test is >50%
- [ ] 3 - Prevalence Index is ≤3.0[1]
- [ ] 4 - Morphological Adaptations[1] (Provide supporting data in Remarks or on a separate sheet)
- [ ] Problematic Hydrophytic Vegetation[1] (Explain)

[1]Indicators of hydric soil and wetland hydrology must be present, unless disturbed or problematic.

Hydrophytic Vegetation Present? Yes [ ] No [X]

Remarks:

90 UP

SOIL

Sampling Point: 90/92

Profile Description: (Describe to the depth needed to document the indicator or confirm the absence of indicators.)

Depth (inches)	Matrix Color (moist)	Matrix %	Redox Features Color (moist)	Redox %	Type[1]	Loc[2]	Texture	Remarks
0-6	10YR 2/2	100					L	
6-12	10YR 3/2	100					L	
12-18	10YR 3/3	100					CL	

[1]Type: C=Concentration, D=Depletion, RM=Reduced Matrix, CS=Covered or Coated Sand Grains. [2]Location: PL=Pore Lining, M=Matrix.

Hydric Soil Indicators: (Applicable to all LRRs, unless otherwise noted.)

- ☐ Histosol (A1)
- ☐ Histic Epipedon (A2)
- ☐ Black Histic (A3)
- ☐ Hydrogen Sulfide (A4)
- ☐ Stratified Layers (A5) **(LRR F)**
- ☐ 1 cm Muck (A9) **(LRR F, G, H)**
- ☐ Depleted Below Dark Surface (A11)
- ☐ Thick Dark Surface (A12)
- ☐ Sandy Mucky Mineral (S1)
- ☐ 2.5 cm Mucky Peat or Peat (S2) **(LRR G, H)**
- ☐ 5 cm Mucky Peat or Peat (S3) **(LRR F)**
- ☐ Sandy Gleyed Matrix (S4)
- ☐ Sandy Redox (S5)
- ☐ Stripped Matrix (S6)
- ☐ Loamy Mucky Mineral (F1)
- ☐ Loamy Gleyed Matrix (F2)
- ☐ Depleted Matrix (F3)
- ☐ Redox Dark Surface (F6)
- ☐ Depleted Dark Surface (F7)
- ☐ Redox Depressions (F8)
- ☐ High Plains Depressions (F16) **(MLRA 72 & 73 of LRR H)**

Indicators for Problematic Hydric Soils[3]:

- ☐ 1 cm Muck (A9) **(LRR I, J)**
- ☐ Coast Prairie Redox (A16) **(LRR F, G, H)**
- ☐ Dark Surface (S7) **(LRR G)**
- ☐ High Plains Depressions (F16) **(LRR H outside of MLRA 72 & 73)**
- ☐ Reduced Vertic (F18)
- ☐ Red Parent Material (TF2)
- ☐ Very Shallow Dark Surface (TF12)
- ☐ Other (Explain in Remarks)

[3]Indicators of hydrophytic vegetation and wetland hydrology must be present, unless disturbed or problematic.

Restrictive Layer (if present):

Type: _____

Depth (inches): _____

Hydric Soil Present? Yes ☐ No ☒

Remarks:

HYDROLOGY

Wetland Hydrology Indicators:

Primary Indicators (minimum of one required; check all that apply)

- ☐ Surface Water (A1)
- ☐ High Water Table (A2)
- ☐ Saturation (A3)
- ☐ Water Marks (B1)
- ☐ Sediment Deposits (B2)
- ☐ Drift Deposits (B3)
- ☐ Algal Mat or Crust (B4)
- ☐ Iron Deposits (B5)
- ☐ Inundation Visible on Aerial Imagery (B7)
- ☐ Water-Stained Leaves (B9)
- ☐ Salt Crust (B11)
- ☐ Aquatic Invertebrates (B13)
- ☐ Hydrogen Sulfide Odor (C1)
- ☐ Dry-Season Water Table (C2)
- ☐ Oxidized Rhizospheres on Living Roots (C3) **(where not tilled)**
- ☐ Presence of Reduced Iron (C4)
- ☐ Thin Muck Surface (C7)
- ☐ Other (Explain in Remarks)

Secondary Indicators (minimum of two required)

- ☐ Surface Soil Cracks (B6)
- ☐ Sparsely Vegetated Concave Surface (B8)
- ☐ Drainage Patterns (B10)
- ☐ Oxidized Rhizospheres on Living Roots (C3) **(where tilled)**
- ☐ Crayfish Burrows (C8)
- ☐ Saturation Visible on Aerial Imagery (C9)
- ☐ Geomorphic Position (D2)
- ☐ FAC-Neutral Test (D5)
- ☐ Frost-Heave Hummocks (D7) **(LRR F)**

Field Observations:

Surface Water Present? Yes ☐ No ☒ Depth (inches): _____

Water Table Present? Yes ☐ No ☒ Depth (inches): _____

Saturation Present? (includes capillary fringe) Yes ☐ No ☒ Depth (inches): _____

Wetland Hydrology Present? Yes ☐ No ☒

Describe Recorded Data (stream gauge, monitoring well, aerial photos, previous inspections), if available:

Remarks:

91W

KR

WETLAND DETERMINATION DATA FORM – Great Plains Region

Project/Site: Cenex City/County: Mountrail Sampling Date: 8/25/16

Applicant/Owner: Cenex State: ND Sampling Point: 91W

Investigator(s): B. Rude, R. Scott Section, Township, Range: 33, 155N, 88W

Landform (hillslope, terrace, etc.): Basin Local relief (concave, convex, none): Concave Slope (%): 1%

Subregion (LRR): F Lat: 48.20313403 Long: -101.9964031 Datum: NAD 83

Soil Map Unit Name: Williams-Bowbells Loams NWI classification: PEMA

Are climatic / hydrologic conditions on the site typical for this time of year? Yes [X] No [ ] (If no, explain in Remarks.)

Are Vegetation [ ], Soil [ ], or Hydrology [ ] significantly disturbed? N Are "Normal Circumstances" present? Yes [X] No [ ]

Are Vegetation [ ], Soil [ ], or Hydrology [ ] naturally problematic? N (If needed, explain any answers in Remarks.)

SUMMARY OF FINDINGS – Attach site map showing sampling point locations, transects, important features, etc.

Hydrophytic Vegetation Present?	Yes [X]	No [ ]	**Is the Sampled Area within a Wetland?** Yes [X] No [ ]
Hydric Soil Present?	Yes [X]	No [ ]	
Wetland Hydrology Present?	Yes [X]	No [ ]	

Remarks: 113-0605-SW

VEGETATION – Use scientific names of plants.

Tree Stratum (Plot size: 30 ft radius)	Absolute % Cover	Dominant Species?	Indicator Status
1.			
2.			
3.			
4.			
	0 = Total Cover		
Sapling/Shrub Stratum (Plot size: 15 ft radius)			
1.			
2.			
3.			
4.			
5.			
	0 = Total Cover		
Herb Stratum (Plot size: 5 ft radius)			
1. Persicaria amphibia	60	Y	OBL
2. Typha angustifolia	30	Y	OBL
3. Spartina pectinata	10	N	FACW
4.			
5.			
6.			
7.			
8.			
9.			
10.			
	100 = Total Cover		
Woody Vine Stratum (Plot size: 30 ft radius)			
1.			
2.			
	0 = Total Cover		

% Bare Ground in Herb Stratum 0

Dominance Test worksheet:

Number of Dominant Species That Are OBL, FACW, or FAC (excluding FAC-): _____ (A)

Total Number of Dominant Species Across All Strata: _____ (B)

Percent of Dominant Species That Are OBL, FACW, or FAC: _____ (A/B)

Prevalence Index worksheet:

Total % Cover of:	Multiply by:
OBL species	x 1 = 0
FACW species	x 2 = 0
FAC species	x 3 = 0
FACU species	x 4 = 0
UPL species	x 5 = 0
Column Totals: 0 (A)	0 (B)

Prevalence Index = B/A = NaN

Hydrophytic Vegetation Indicators:

- [X] 1 - Rapid Test for Hydrophytic Vegetation
- [ ] 2 - Dominance Test is >50%
- [ ] 3 - Prevalence Index is ≤3.0[1]
- [ ] 4 - Morphological Adaptations[1] (Provide supporting data in Remarks or on a separate sheet)
- [ ] Problematic Hydrophytic Vegetation[1] (Explain)

[1]Indicators of hydric soil and wetland hydrology must be present, unless disturbed or problematic.

Hydrophytic Vegetation Present? Yes [X] No [ ]

Remarks:

91W

SOIL

Sampling Point: 91W

Profile Description: (Describe to the depth needed to document the indicator or confirm the absence of indicators.)

Depth (inches)	Matrix Color (moist)	Matrix %	Redox Features Color (moist)	Redox %	Type[1]	Loc[2]	Texture	Remarks
0-4	10YR 3/2	98	10YR 4/4	2	C	PL	SL	
4-16	10YR 3/2	98	10YR 4/4	2	C	M	SiL	

[1]Type: C=Concentration, D=Depletion, RM=Reduced Matrix, CS=Covered or Coated Sand Grains. [2]Location: PL=Pore Lining, M=Matrix.

Hydric Soil Indicators: (Applicable to all LRRs, unless otherwise noted.)

- ☐ Histosol (A1)
- ☐ Histic Epipedon (A2)
- ☐ Black Histic (A3)
- ☐ Hydrogen Sulfide (A4)
- ☐ Stratified Layers (A5) (**LRR F**)
- ☐ 1 cm Muck (A9) (**LRR F, G, H**)
- ☐ Depleted Below Dark Surface (A11)
- ☐ Thick Dark Surface (A12)
- ☐ Sandy Mucky Mineral (S1)
- ☐ 2.5 cm Mucky Peat or Peat (S2) (**LRR G, H**)
- ☐ 5 cm Mucky Peat or Peat (S3) (**LRR F**)
- ☐ Sandy Gleyed Matrix (S4)
- ☒ Sandy Redox (S5)
- ☐ Stripped Matrix (S6)
- ☐ Loamy Mucky Mineral (F1)
- ☐ Loamy Gleyed Matrix (F2)
- ☐ Depleted Matrix (F3)
- ☐ Redox Dark Surface (F6)
- ☐ Depleted Dark Surface (F7)
- ☐ Redox Depressions (F8)
- ☐ High Plains Depressions (F16) (**MLRA 72 & 73 of LRR H**)

Indicators for Problematic Hydric Soils[3]:

- ☐ 1 cm Muck (A9) (**LRR I, J**)
- ☐ Coast Prairie Redox (A16) (**LRR F, G, H**)
- ☐ Dark Surface (S7) (**LRR G**)
- ☐ High Plains Depressions (F16) (**LRR H outside of MLRA 72 & 73**)
- ☐ Reduced Vertic (F18)
- ☐ Red Parent Material (TF2)
- ☐ Very Shallow Dark Surface (TF12)
- ☐ Other (Explain in Remarks)

[3]Indicators of hydrophytic vegetation and wetland hydrology must be present, unless disturbed or problematic.

Restrictive Layer (if present):

Type: _____

Depth (inches): _____

Hydric Soil Present? Yes ☒ No ☐

Remarks:

HYDROLOGY

Wetland Hydrology Indicators:

Primary Indicators (minimum of one required; check all that apply)

- ☐ Surface Water (A1)
- ☐ High Water Table (A2)
- ☐ Saturation (A3)
- ☐ Water Marks (B1)
- ☐ Sediment Deposits (B2)
- ☐ Drift Deposits (B3)
- ☐ Algal Mat or Crust (B4)
- ☐ Iron Deposits (B5)
- ☐ Inundation Visible on Aerial Imagery (B7)
- ☐ Water-Stained Leaves (B9)
- ☐ Salt Crust (B11)
- ☐ Aquatic Invertebrates (B13)
- ☐ Hydrogen Sulfide Odor (C1)
- ☐ Dry-Season Water Table (C2)
- ☐ Oxidized Rhizospheres on Living Roots (C3) (**where not tilled**)
- ☐ Presence of Reduced Iron (C4)
- ☐ Thin Muck Surface (C7)
- ☐ Other (Explain in Remarks)

Secondary Indicators (minimum of two required)

- ☐ Surface Soil Cracks (B6)
- ☐ Sparsely Vegetated Concave Surface (B8)
- ☐ Drainage Patterns (B10)
- ☐ Oxidized Rhizospheres on Living Roots (C3) (**where tilled**)
- ☐ Crayfish Burrows (C8)
- ☐ Saturation Visible on Aerial Imagery (C9)
- ☒ Geomorphic Position (D2)
- ☒ FAC-Neutral Test (D5)
- ☐ Frost-Heave Hummocks (D7) (**LRR F**)

Field Observations:

Surface Water Present? Yes ☐ No ☒ Depth (inches): _____

Water Table Present? Yes ☐ No ☒ Depth (inches): _____

Saturation Present? (includes capillary fringe) Yes ☐ No ☒ Depth (inches): _____

Wetland Hydrology Present? Yes ☒ No ☐

Describe Recorded Data (stream gauge, monitoring well, aerial photos, previous inspections), if available:

Remarks:

91UP

KR

WETLAND DETERMINATION DATA FORM – Great Plains Region

Project/Site: Cenex City/County: Mountrail Sampling Date: 8/25/16

Applicant/Owner: Cenex State: ND Sampling Point: 91UP

Investigator(s): K. Rude R. Scott Section, Township, Range: 33, 155N, 88W

Landform (hillslope, terrace, etc.): Hillslope Local relief (concave, convex, none): Convex Slope (%): 4%

Subregion (LRR): F Lat: 48.2035322 Long: -101.9965605 Datum: NAD 83

Soil Map Unit Name: Zahl-Williams Loams NWI classification: Upland

Are climatic / hydrologic conditions on the site typical for this time of year? Yes [X] No [ ] (If no, explain in Remarks.)

Are Vegetation [ ], Soil [ ], or Hydrology [ ] significantly disturbed? N Are "Normal Circumstances" present? Yes [X] No [ ]

Are Vegetation [ ], Soil [ ], or Hydrology [ ] naturally problematic? N (If needed, explain any answers in Remarks.)

SUMMARY OF FINDINGS – Attach site map showing sampling point locations, transects, important features, etc.

Hydrophytic Vegetation Present?	Yes [ ]	No [X]	**Is the Sampled Area within a Wetland?** Yes [ ] No [X]
Hydric Soil Present?	Yes [ ]	No [X]	
Wetland Hydrology Present?	Yes [ ]	No [X]	

Remarks:

VEGETATION – Use scientific names of plants.

Tree Stratum (Plot size: 30 ft radius)	Absolute % Cover	Dominant Species?	Indicator Status
1.			
2.			
3.			
4.			
	0 = Total Cover		
Sapling/Shrub Stratum (Plot size: 15 ft radius)			
1.			
2.			
3.			
4.			
5.			
	0 = Total Cover		
Herb Stratum (Plot size: 5 ft radius)			
1. Bromus inermis	50	Y	UPL
2. Medicago sativa	50	Y	UPL
3.			
4.			
5.			
6.			
7.			
8.			
9.			
10.			
	100 = Total Cover		
Woody Vine Stratum (Plot size: 30 ft radius)			
1.			
2.			
	0 = Total Cover		

% Bare Ground in Herb Stratum 0

Dominance Test worksheet:

Number of Dominant Species That Are OBL, FACW, or FAC (excluding FAC−): _____ (A)

Total Number of Dominant Species Across All Strata: _____ (B)

Percent of Dominant Species That Are OBL, FACW, or FAC: _____ (A/B)

Prevalence Index worksheet:

Total % Cover of:		Multiply by:
OBL species		x 1 = 0
FACW species		x 2 = 0
FAC species		x 3 = 0
FACU species		x 4 = 0
UPL species		x 5 = 0
Column Totals:	0 (A)	0 (B)

Prevalence Index = B/A = NaN

Hydrophytic Vegetation Indicators:

- [ ] 1 - Rapid Test for Hydrophytic Vegetation
- [ ] 2 - Dominance Test is >50%
- [ ] 3 - Prevalence Index is ≤3.0[1]
- [ ] 4 - Morphological Adaptations[1] (Provide supporting data in Remarks or on a separate sheet)
- [ ] Problematic Hydrophytic Vegetation[1] (Explain)

[1]Indicators of hydric soil and wetland hydrology must be present, unless disturbed or problematic.

Hydrophytic Vegetation Present? Yes [ ] No [X]

Remarks:

91 UP

SOIL

Sampling Point: 91 UP

Profile Description: (Describe to the depth needed to document the indicator or confirm the absence of indicators.)

Depth (inches)	Matrix Color (moist)	Matrix %	Redox Features Color (moist)	Redox %	Type[1]	Loc[2]	Texture	Remarks
0-10	10YR 3/2	100					SiL	
10-16	10YR 3/3	100					SiL	

[1]Type: C=Concentration, D=Depletion, RM=Reduced Matrix, CS=Covered or Coated Sand Grains. [2]Location: PL=Pore Lining, M=Matrix.

Hydric Soil Indicators: (Applicable to all LRRs, unless otherwise noted.)

- ☐ Histosol (A1)
- ☐ Histic Epipedon (A2)
- ☐ Black Histic (A3)
- ☐ Hydrogen Sulfide (A4)
- ☐ Stratified Layers (A5) **(LRR F)**
- ☐ 1 cm Muck (A9) **(LRR F, G, H)**
- ☐ Depleted Below Dark Surface (A11)
- ☐ Thick Dark Surface (A12)
- ☐ Sandy Mucky Mineral (S1)
- ☐ 2.5 cm Mucky Peat or Peat (S2) **(LRR G, H)**
- ☐ 5 cm Mucky Peat or Peat (S3) **(LRR F)**
- ☐ Sandy Gleyed Matrix (S4)
- ☐ Sandy Redox (S5)
- ☐ Stripped Matrix (S6)
- ☐ Loamy Mucky Mineral (F1)
- ☐ Loamy Gleyed Matrix (F2)
- ☐ Depleted Matrix (F3)
- ☐ Redox Dark Surface (F6)
- ☐ Depleted Dark Surface (F7)
- ☐ Redox Depressions (F8)
- ☐ High Plains Depressions (F16) **(MLRA 72 & 73 of LRR H)**

Indicators for Problematic Hydric Soils[3]:

- ☐ 1 cm Muck (A9) **(LRR I, J)**
- ☐ Coast Prairie Redox (A16) **(LRR F, G, H)**
- ☐ Dark Surface (S7) **(LRR G)**
- ☐ High Plains Depressions (F16) **(LRR H outside of MLRA 72 & 73)**
- ☐ Reduced Vertic (F18)
- ☐ Red Parent Material (TF2)
- ☐ Very Shallow Dark Surface (TF12)
- ☐ Other (Explain in Remarks)

[3]Indicators of hydrophytic vegetation and wetland hydrology must be present, unless disturbed or problematic.

Restrictive Layer (if present):

Type: _____

Depth (inches): _____

Hydric Soil Present? Yes ☐ No ☒

Remarks:

HYDROLOGY

Wetland Hydrology Indicators:

Primary Indicators (minimum of one required; check all that apply)

- ☐ Surface Water (A1)
- ☐ High Water Table (A2)
- ☐ Saturation (A3)
- ☐ Water Marks (B1)
- ☐ Sediment Deposits (B2)
- ☐ Drift Deposits (B3)
- ☐ Algal Mat or Crust (B4)
- ☐ Iron Deposits (B5)
- ☐ Inundation Visible on Aerial Imagery (B7)
- ☐ Water-Stained Leaves (B9)
- ☐ Salt Crust (B11)
- ☐ Aquatic Invertebrates (B13)
- ☐ Hydrogen Sulfide Odor (C1)
- ☐ Dry-Season Water Table (C2)
- ☐ Oxidized Rhizospheres on Living Roots (C3) **(where not tilled)**
- ☐ Presence of Reduced Iron (C4)
- ☐ Thin Muck Surface (C7)
- ☐ Other (Explain in Remarks)

Secondary Indicators (minimum of two required)

- ☐ Surface Soil Cracks (B6)
- ☐ Sparsely Vegetated Concave Surface (B8)
- ☐ Drainage Patterns (B10)
- ☐ Oxidized Rhizospheres on Living Roots (C3) **(where tilled)**
- ☐ Crayfish Burrows (C8)
- ☐ Saturation Visible on Aerial Imagery (C9)
- ☐ Geomorphic Position (D2)
- ☐ FAC-Neutral Test (D5)
- ☐ Frost-Heave Hummocks (D7) **(LRR F)**

Field Observations:

Surface Water Present? Yes ☐ No ☒ Depth (inches): _____

Water Table Present? Yes ☐ No ☒ Depth (inches): _____

Saturation Present? (includes capillary fringe) Yes ☐ No ☒ Depth (inches): _____

Wetland Hydrology Present? Yes ☐ No ☒

Describe Recorded Data (stream gauge, monitoring well, aerial photos, previous inspections), if available:

Remarks:

RS

WETLAND DETERMINATION DATA FORM – Great Plains Region

Project/Site: Canex City/County: W. Williams Sampling Date: 6/29

Applicant/Owner: Canex State: ND Sampling Point: 1W

Investigator(s): Jack Moss / Reed Smith Section, Township, Range: Sec 1, T 155, R 103W

Landform (hillslope, terrace, etc.): Ditch Local relief (concave, convex, none): Concave Slope (%): 0

Subregion (LRR): F Lat: Long: Datum: NAD83

Soil Map Unit Name: Tonka silt loam 0 to 1 Percent slopes NWI classification: PEM

Are climatic / hydrologic conditions on the site typical for this time of year? Yes X No ____ (If no, explain in Remarks.)

Are Vegetation ____, Soil ____, or Hydrology ____ significantly disturbed? Are "Normal Circumstances" present? Yes X No ____

Are Vegetation ____, Soil ____, or Hydrology ____ naturally problematic? (If needed, explain any answers in Remarks.)

SUMMARY OF FINDINGS – Attach site map showing sampling point locations, transects, important features, etc.

Hydrophytic Vegetation Present?	Yes X	No ____
Hydric Soil Present?	Yes X	No ____
Wetland Hydrology Present?	Yes X	No ____

Is the Sampled Area within a Wetland? Yes X No ____

Remarks: Wetland extends north outside of study area
Existing NWI

VEGETATION – Use scientific names of plants.

Tree Stratum (Plot size: ____)	Absolute % Cover	Dominant Species?	Indicator Status
1.			
2.			
3.			
4.			
	____ = Total Cover		

Sapling/Shrub Stratum (Plot size: ____)	Absolute % Cover	Dominant Species?	Indicator Status
1.			
2.			
3.			
4.			
5.			
	____ = Total Cover		

Herb Stratum (Plot size: ____)	Absolute % Cover	Dominant Species?	Indicator Status
1. Persicaria amphibia	70	Y	OBL
2. Cirsium arvense	25	Y	FACU
3. Rumex occidentalis	5	N	OBL
4.			
5.			
6.			
7.			
8.			
9.			
10.			
	100 = Total Cover		

Woody Vine Stratum (Plot size: ____)	Absolute % Cover	Dominant Species?	Indicator Status
1.			
2.			
	____ = Total Cover		

% Bare Ground in Herb Stratum 0

Dominance Test worksheet:

Number of Dominant Species That Are OBL, FACW, or FAC (excluding FAC-): 1 (A)

Total Number of Dominant Species Across All Strata: 2 (B)

Percent of Dominant Species That Are OBL, FACW, or FAC: 50% (A/B)

Prevalence Index worksheet:

Total % Cover of:		Multiply by:	
OBL species	75	x 1 =	75
FACW species	0	x 2 =	0
FAC species	0	x 3 =	0
FACU species	25	x 4 =	100
UPL species	0	x 5 =	0
Column Totals:	100 (A)		175 (B)

Prevalence Index = B/A = 1.75

Hydrophytic Vegetation Indicators:

- ____ 1 - Rapid Test for Hydrophytic Vegetation
- ____ 2 - Dominance Test is >50%
- X 3 - Prevalence Index is ≤3.0[1]
- ____ 4 - Morphological Adaptations[1] (Provide supporting data in Remarks or on a separate sheet)
- ____ Problematic Hydrophytic Vegetation[1] (Explain)

[1]Indicators of hydric soil and wetland hydrology must be present, unless disturbed or problematic.

Hydrophytic Vegetation Present? Yes X No ____

Remarks:

SOIL

Sampling Point: 1 W

Profile Description: (Describe to the depth needed to document the indicator or confirm the absence of indicators.)

Depth (inches)	Matrix Color (moist)	Matrix %	Redox Features Color (moist)	Redox %	Type[1]	Loc[2]	Texture	Remarks
0-6	10YR 2/1	95	10YR 4/6	5	C	PL	CL	
6-12	10YR 2/1	70	10YR 4/6	10	C	M/PL	CL	
	10YR 4/2	20						

[1]Type: C=Concentration, D=Depletion, RM=Reduced Matrix, CS=Covered or Coated Sand Grains. [2]Location: PL=Pore Lining, M=Matrix.

Hydric Soil Indicators: (Applicable to all LRRs, unless otherwise noted.)

- ___ Histosol (A1)
- ___ Histic Epipedon (A2)
- ___ Black Histic (A3)
- ___ Hydrogen Sulfide (A4)
- ___ Stratified Layers (A5) **(LRR F)**
- ___ 1 cm Muck (A9) **(LRR F, G, H)**
- ___ Depleted Below Dark Surface (A11)
- ___ Thick Dark Surface (A12)
- ___ Sandy Mucky Mineral (S1)
- ___ 2.5 cm Mucky Peat or Peat (S2) **(LRR G, H)**
- ___ 5 cm Mucky Peat or Peat (S3) **(LRR F)**
- ___ Sandy Gleyed Matrix (S4)
- ___ Sandy Redox (S5)
- ___ Stripped Matrix (S6)
- ___ Loamy Mucky Mineral (F1)
- ___ Loamy Gleyed Matrix (F2)
- ___ Depleted Matrix (F3)
- X Redox Dark Surface (F6)
- ___ Depleted Dark Surface (F7)
- ___ Redox Depressions (F8)
- ___ High Plains Depressions (F16) **(MLRA 72 & 73 of LRR H)**

Indicators for Problematic Hydric Soils[3]:

- ___ 1 cm Muck (A9) **(LRR I, J)**
- ___ Coast Prairie Redox (A16) **(LRR F, G, H)**
- ___ Dark Surface (S7) **(LRR G)**
- ___ High Plains Depressions (F16) **(LRR H outside of MLRA 72 & 73)**
- ___ Reduced Vertic (F18)
- ___ Red Parent Material (TF2)
- ___ Very Shallow Dark Surface (TF12)
- ___ Other (Explain in Remarks)

[3]Indicators of hydrophytic vegetation and wetland hydrology must be present, unless disturbed or problematic.

Restrictive Layer (if present):

Type: ___

Depth (inches): ___

Hydric Soil Present? Yes X No ___

Remarks:

HYDROLOGY

Wetland Hydrology Indicators:

Primary Indicators (minimum of one required; check all that apply)

- ___ Surface Water (A1)
- ___ High Water Table (A2)
- ___ Saturation (A3)
- ___ Water Marks (B1)
- ___ Sediment Deposits (B2)
- ___ Drift Deposits (B3)
- ___ Algal Mat or Crust (B4)
- ___ Iron Deposits (B5)
- ___ Inundation Visible on Aerial Imagery (B7)
- ___ Water-Stained Leaves (B9)
- ___ Salt Crust (B11)
- ___ Aquatic Invertebrates (B13)
- ___ Hydrogen Sulfide Odor (C1)
- ___ Dry-Season Water Table (C2)
- ___ Oxidized Rhizospheres on Living Roots (C3) **(where not tilled)**
- ___ Presence of Reduced Iron (C4)
- ___ Thin Muck Surface (C7)
- ___ Other (Explain in Remarks)

Secondary Indicators (minimum of two required)

- ___ Surface Soil Cracks (B6)
- ___ Sparsely Vegetated Concave Surface (B8)
- ___ Drainage Patterns (B10)
- ___ Oxidized Rhizospheres on Living Roots (C3) **(where tilled)**
- ___ Crayfish Burrows (C8)
- X Saturation Visible on Aerial Imagery (C9)
- X Geomorphic Position (D2)
- X FAC-Neutral Test (D5)
- ___ Frost-Heave Hummocks (D7) **(LRR F)**

Field Observations:

Surface Water Present? Yes ___ No X Depth (inches): ___

Water Table Present? Yes ___ No X Depth (inches): ___

Saturation Present? (includes capillary fringe) Yes ___ No X Depth (inches): ___

Wetland Hydrology Present? Yes X No ___

Describe Recorded Data (stream gauge, monitoring well, aerial photos, previous inspections), if available:

Remarks:

WETLAND DETERMINATION DATA FORM – Great Plains Region

RS

Project/Site: Cenex City/County: Williams Sampling Date: 6/29/16

Applicant/Owner: Cenex State: ND Sampling Point: 1 W

Investigator(s): Jeff Moss / Reed Scott Section, Township, Range: Sec 1, T155N, R103W

Landform (hillslope, terrace, etc.): Hillslope Local relief (concave, convex, none): Convex Slope (%): 1

Subregion (LRR): F Lat: 48.179979 Long: -103.755004 Datum: NAD 83

Soil Map Unit Name: Tonka Silt loam 0 to 1 percent slopes NWI classification: N/A

Are climatic / hydrologic conditions on the site typical for this time of year? Yes [X] No [ ] (If no, explain in Remarks.)

Are Vegetation [ ], Soil [ ], or Hydrology [ ] significantly disturbed? Are "Normal Circumstances" present? Yes [X] No [ ]

Are Vegetation [ ], Soil [ ], or Hydrology [ ] naturally problematic? (If needed, explain any answers in Remarks.)

SUMMARY OF FINDINGS – Attach site map showing sampling point locations, transects, important features, etc.

Hydrophytic Vegetation Present?	Yes [ ]	No [X]	**Is the Sampled Area within a Wetland?** Yes [ ] No [X]
Hydric Soil Present?	Yes [X]	No [ ]	
Wetland Hydrology Present?	Yes [ ]	No [X]	

Remarks:

VEGETATION – Use scientific names of plants.

Tree Stratum (Plot size: 30 ft radius)	Absolute % Cover	Dominant Species?	Indicator Status
1.			
2.			
3.			
4.			
	0 = Total Cover		
Sapling/Shrub Stratum (Plot size: 15 ft radius)			
1.			
2.			
3.			
4.			
5.			
	0 = Total Cover		
Herb Stratum (Plot size: 5 ft radius)			
1. Bromus inermis	50	Y	UPL
2. Trifolium spp	50	Y	UPL
3.			
4.			
5.			
6.			
7.			
8.			
9.			
10.			
	100 = Total Cover		
Woody Vine Stratum (Plot size: 30 ft radius)			
1.			
2.			
	0 = Total Cover		

% Bare Ground in Herb Stratum 0

Dominance Test worksheet:

Number of Dominant Species That Are OBL, FACW, or FAC (excluding FAC-): _____ (A)

Total Number of Dominant Species Across All Strata: _____ (B)

Percent of Dominant Species That Are OBL, FACW, or FAC: _____ (A/B)

Prevalence Index worksheet:

Total % Cover of:		Multiply by:
OBL species		x 1 = 0
FACW species		x 2 = 0
FAC species		x 3 = 0
FACU species		x 4 = 0
UPL species		x 5 = 0
Column Totals:	0 (A)	0 (B)

Prevalence Index = B/A = NaN

Hydrophytic Vegetation Indicators:

- [ ] 1 - Rapid Test for Hydrophytic Vegetation
- [ ] 2 - Dominance Test is >50%
- [ ] 3 - Prevalence Index is ≤3.0[1]
- [ ] 4 - Morphological Adaptations[1] (Provide supporting data in Remarks or on a separate sheet)
- [ ] Problematic Hydrophytic Vegetation[1] (Explain)

[1]Indicators of hydric soil and wetland hydrology must be present, unless disturbed or problematic.

Hydrophytic Vegetation Present? Yes [ ] No [X]

Remarks:

SOIL

Sampling Point: 1 U

Profile Description: (Describe to the depth needed to document the indicator or confirm the absence of indicators.)

Depth (inches)	Matrix Color (moist)	Matrix %	Redox Features Color (moist)	Redox Features %	Type[1]	Loc[2]	Texture	Remarks
0-12	10YR 2/1	93	10YR 4/6	7	C	M/PL	CL	

[1]Type: C=Concentration, D=Depletion, RM=Reduced Matrix, CS=Covered or Coated Sand Grains. [2]Location: PL=Pore Lining, M=Matrix.

Hydric Soil Indicators: (Applicable to all LRRs, unless otherwise noted.)

- ☐ Histosol (A1)
- ☐ Histic Epipedon (A2)
- ☐ Black Histic (A3)
- ☐ Hydrogen Sulfide (A4)
- ☐ Stratified Layers (A5) (**LRR F**)
- ☐ 1 cm Muck (A9) (**LRR F, G, H**)
- ☐ Depleted Below Dark Surface (A11)
- ☐ Thick Dark Surface (A12)
- ☐ Sandy Mucky Mineral (S1)
- ☐ 2.5 cm Mucky Peat or Peat (S2) (**LRR G, H**)
- ☐ 5 cm Mucky Peat or Peat (S3) (**LRR F**)
- ☐ Sandy Gleyed Matrix (S4)
- ☐ Sandy Redox (S5)
- ☐ Stripped Matrix (S6)
- ☐ Loamy Mucky Mineral (F1)
- ☐ Loamy Gleyed Matrix (F2)
- ☐ Depleted Matrix (F3)
- ☒ Redox Dark Surface (F6)
- ☐ Depleted Dark Surface (F7)
- ☐ Redox Depressions (F8)
- ☐ High Plains Depressions (F16) (**MLRA 72 & 73 of LRR H**)

Indicators for Problematic Hydric Soils[3]:

- ☐ 1 cm Muck (A9) (**LRR I, J**)
- ☐ Coast Prairie Redox (A16) (**LRR F, G, H**)
- ☐ Dark Surface (S7) (**LRR G**)
- ☐ High Plains Depressions (F16) (**LRR H outside of MLRA 72 & 73**)
- ☐ Reduced Vertic (F18)
- ☐ Red Parent Material (TF2)
- ☐ Very Shallow Dark Surface (TF12)
- ☐ Other (Explain in Remarks)

[3]Indicators of hydrophytic vegetation and wetland hydrology must be present, unless disturbed or problematic.

Restrictive Layer (if present):

Type: _____

Depth (inches): _____

Hydric Soil Present? Yes ☒ No ☐

Remarks:

HYDROLOGY

Wetland Hydrology Indicators:

Primary Indicators (minimum of one required; check all that apply)

- ☐ Surface Water (A1)
- ☐ High Water Table (A2)
- ☐ Saturation (A3)
- ☐ Water Marks (B1)
- ☐ Sediment Deposits (B2)
- ☐ Drift Deposits (B3)
- ☐ Algal Mat or Crust (B4)
- ☐ Iron Deposits (B5)
- ☐ Inundation Visible on Aerial Imagery (B7)
- ☐ Water-Stained Leaves (B9)
- ☐ Salt Crust (B11)
- ☐ Aquatic Invertebrates (B13)
- ☐ Hydrogen Sulfide Odor (C1)
- ☐ Dry-Season Water Table (C2)
- ☐ Oxidized Rhizospheres on Living Roots (C3) (**where not tilled**)
- ☐ Presence of Reduced Iron (C4)
- ☐ Thin Muck Surface (C7)
- ☐ Other (Explain in Remarks)

Secondary Indicators (minimum of two required)

- ☐ Surface Soil Cracks (B6)
- ☐ Sparsely Vegetated Concave Surface (B8)
- ☐ Drainage Patterns (B10)
- ☐ Oxidized Rhizospheres on Living Roots (C3) (**where tilled**)
- ☐ Crayfish Burrows (C8)
- ☐ Saturation Visible on Aerial Imagery (C9)
- ☐ Geomorphic Position (D2)
- ☐ FAC-Neutral Test (D5)
- ☐ Frost-Heave Hummocks (D7) (**LRR F**)

Field Observations:

Surface Water Present? Yes ☐ No ☒ Depth (inches): _____

Water Table Present? Yes ☐ No ☒ Depth (inches): _____

Saturation Present? (includes capillary fringe) Yes ☐ No ☒ Depth (inches): _____

Wetland Hydrology Present? Yes ☐ No ☒

Describe Recorded Data (stream gauge, monitoring well, aerial photos, previous inspections), if available:

Remarks:

RS

WETLAND DETERMINATION DATA FORM – Great Plains Region

Project/Site: Cenex City/County: Williams Sampling Date: 6/29

Applicant/Owner: Cenex State: ND Sampling Point: 3W

Investigator(s): Doff Mass / Reed From Section, Township, Range: Sec 10, T 155 N, R 102 W

Landform (hillslope, terrace, etc.): Drainage Local relief (concave, convex, none): Concave Slope (%): 0

Subregion (LRR): F Lat: 48.257665 Long: -103.792979 Datum: NAD83

Soil Map Unit Name: Appam sandy loam, 0 to 6 percent slopes NWI classification: PEM C

Are climatic / hydrologic conditions on the site typical for this time of year? Yes X No _____ (If no, explain in Remarks.)

Are Vegetation _____, Soil _____, or Hydrology _____ significantly disturbed? Are "Normal Circumstances" present? Yes X No _____

Are Vegetation _____, Soil _____, or Hydrology _____ naturally problematic? (If needed, explain any answers in Remarks.)

SUMMARY OF FINDINGS – Attach site map showing sampling point locations, transects, important features, etc.

Hydrophytic Vegetation Present?	Yes X	No _____
Hydric Soil Present?	Yes X	No _____
Wetland Hydrology Present?	Yes X	No _____

Is the Sampled Area within a Wetland? Yes X No _____

Remarks:

VEGETATION – Use scientific names of plants.

Tree Stratum (Plot size: _____)	Absolute % Cover	Dominant Species?	Indicator Status
1.			
2.			
3.			
4.			
	_____ = Total Cover		

Sapling/Shrub Stratum (Plot size: _____)			
1.			
2.			
3.			
4.			
5.			
	_____ = Total Cover		

Herb Stratum (Plot size: _____)			
1. Spartina pectinata	90		
2. Typha spp.	10		
3.			
4.			
5.			
6.			
7.			
8.			
9.			
10.			
	100 = Total Cover		

Woody Vine Stratum (Plot size: _____)			
1.			
2.			
	_____ = Total Cover		

% Bare Ground in Herb Stratum 0

Dominance Test worksheet:

Number of Dominant Species That Are OBL, FACW, or FAC (excluding FAC−): _____ (A)

Total Number of Dominant Species Across All Strata: _____ (B)

Percent of Dominant Species That Are OBL, FACW, or FAC: _____ (A/B)

Prevalence Index worksheet:

Total % Cover of:		Multiply by:
OBL species	_____	x 1 = _____
FACW species	_____	x 2 = _____
FAC species	_____	x 3 = _____
FACU species	_____	x 4 = _____
UPL species	_____	x 5 = _____
Column Totals:	_____ (A)	_____ (B)

Prevalence Index = B/A = _____

Hydrophytic Vegetation Indicators:

X 1 - Rapid Test for Hydrophytic Vegetation

___ 2 - Dominance Test is >50%

___ 3 - Prevalence Index is ≤3.0[1]

___ 4 - Morphological Adaptations[1] (Provide supporting data in Remarks or on a separate sheet)

___ Problematic Hydrophytic Vegetation[1] (Explain)

[1]Indicators of hydric soil and wetland hydrology must be present, unless disturbed or problematic.

Hydrophytic Vegetation Present? Yes X No _____

Remarks:

SOIL

Sampling Point: 3 w

Profile Description: (Describe to the depth needed to document the indicator or confirm the absence of indicators.)

Depth (inches)	Matrix Color (moist)	Matrix %	Redox Features Color (moist)	Redox %	Type[1]	Loc[2]	Texture	Remarks
0-3	10YR 2/1	98	10YR 4/6	2	C	PL/M	CL	
3-11	10YR 2/1	98	10YR 4/6	2	C	PL/M	CL	
11-15	10YR 2/1	85	10YR 4/1	8	C	M	CL	
			10YR 4/6	7	C	PL/M		

[1]Type: C=Concentration, D=Depletion, RM=Reduced Matrix, CS=Covered or Coated Sand Grains. [2]Location: PL=Pore Lining, M=Matrix.

Hydric Soil Indicators: (Applicable to all LRRs, unless otherwise noted.)

- ___ Histosol (A1)
- ___ Histic Epipedon (A2)
- ___ Black Histic (A3)
- ___ Hydrogen Sulfide (A4)
- ___ Stratified Layers (A5) **(LRR F)**
- ___ 1 cm Muck (A9) **(LRR F, G, H)**
- ___ Depleted Below Dark Surface (A11)
- ___ Thick Dark Surface (A12)
- ___ Sandy Mucky Mineral (S1)
- ___ 2.5 cm Mucky Peat or Peat (S2) **(LRR G, H)**
- ___ 5 cm Mucky Peat or Peat (S3) **(LRR F)**
- ___ Sandy Gleyed Matrix (S4)
- ___ Sandy Redox (S5)
- ___ Stripped Matrix (S6)
- ___ Loamy Mucky Mineral (F1)
- ___ Loamy Gleyed Matrix (F2)
- ___ Depleted Matrix (F3)
- X Redox Dark Surface (F6)
- ___ Depleted Dark Surface (F7)
- ___ Redox Depressions (F8)
- ___ High Plains Depressions (F16) **(MLRA 72 & 73 of LRR H)**

Indicators for Problematic Hydric Soils[3]:

- ___ 1 cm Muck (A9) **(LRR I, J)**
- ___ Coast Prairie Redox (A16) **(LRR F, G, H)**
- ___ Dark Surface (S7) **(LRR G)**
- ___ High Plains Depressions (F16) **(LRR H outside of MLRA 72 & 73)**
- ___ Reduced Vertic (F18)
- ___ Red Parent Material (TF2)
- ___ Very Shallow Dark Surface (TF12)
- ___ Other (Explain in Remarks)

[3]Indicators of hydrophytic vegetation and wetland hydrology must be present, unless disturbed or problematic.

Restrictive Layer (if present):

Type: ___

Depth (inches): ___

Hydric Soil Present? Yes X No ___

Remarks:

HYDROLOGY

Wetland Hydrology Indicators:

Primary Indicators (minimum of one required; check all that apply)

- X Surface Water (A1)
- X High Water Table (A2)
- X Saturation (A3)
- ___ Water Marks (B1)
- ___ Sediment Deposits (B2)
- ___ Drift Deposits (B3)
- ___ Algal Mat or Crust (B4)
- ___ Iron Deposits (B5)
- ___ Inundation Visible on Aerial Imagery (B7)
- ___ Water-Stained Leaves (B9)
- ___ Salt Crust (B11)
- ___ Aquatic Invertebrates (B13)
- ___ Hydrogen Sulfide Odor (C1)
- ___ Dry-Season Water Table (C2)
- ___ Oxidized Rhizospheres on Living Roots (C3) **(where not tilled)**
- ___ Presence of Reduced Iron (C4)
- ___ Thin Muck Surface (C7)
- ___ Other (Explain in Remarks)

Secondary Indicators (minimum of two required)

- ___ Surface Soil Cracks (B6)
- ___ Sparsely Vegetated Concave Surface (B8)
- ___ Drainage Patterns (B10)
- ___ Oxidized Rhizospheres on Living Roots (C3) **(where tilled)**
- ___ Crayfish Burrows (C8)
- X Saturation Visible on Aerial Imagery (C9)
- X Geomorphic Position (D2)
- X FAC-Neutral Test (D5)
- ___ Frost-Heave Hummocks (D7) **(LRR F)**

Field Observations:

Surface Water Present? Yes X No ___ Depth (inches): < 1

Water Table Present? Yes X No ___ Depth (inches): 12

Saturation Present? (includes capillary fringe) Yes X No ___ Depth (inches): 6

Wetland Hydrology Present? Yes X No ___

Describe Recorded Data (stream gauge, monitoring well, aerial photos, previous inspections), if available:

Remarks:

Standing water 8 inches away from sample point

WETLAND DETERMINATION DATA FORM – Great Plains Region

RS

Project/Site: Canex City/County: Williams Sampling Date: 6/29

Applicant/Owner: State: ND Sampling Point: 3U

Investigator(s): Jeff Moss / Reed Scott Section, Township, Range: Sec 10, T 155N, R 102W

Landform (hillslope, terrace, etc.): Hillslope Local relief (concave, convex, none): Convex Slope (%): 3

Subregion (LRR): F Lat: 48.257700 Long: -103.792919 Datum: NAD83

Soil Map Unit Name: Appam sandy loam, 0 to 6 percent slope NWI classification: N/A

Are climatic / hydrologic conditions on the site typical for this time of year? Yes [X] No [ ] (If no, explain in Remarks.)

Are Vegetation [ ], Soil [ ], or Hydrology [ ] significantly disturbed? Are "Normal Circumstances" present? Yes [X] No [ ]

Are Vegetation [ ], Soil [ ], or Hydrology [ ] naturally problematic? (If needed, explain any answers in Remarks.)

SUMMARY OF FINDINGS – Attach site map showing sampling point locations, transects, important features, etc.

Hydrophytic Vegetation Present?	Yes [ ]	No [X]	**Is the Sampled Area within a Wetland?** Yes [ ] No [X]
Hydric Soil Present?	Yes [ ]	No [X]	
Wetland Hydrology Present?	Yes [ ]	No [X]	

Remarks:

VEGETATION – Use scientific names of plants.

Tree Stratum (Plot size: 30 ft radius)	Absolute % Cover	Dominant Species?	Indicator Status
1.			
2.			
3.			
4.			
	0 = Total Cover		
Sapling/Shrub Stratum (Plot size: 15 ft radius)			
1.			
2.			
3.			
4.			
5.			
	0 = Total Cover		
Herb Stratum (Plot size: 5 ft radius)			
1. Bromus inermis	80	Y	UPL
2. Glycyrrhiza lepidota	10	N	FACU
3. Lactuca tatarica	10	N	FACU
4.			
5.			
6.			
7.			
8.			
9.			
10.			
	100 = Total Cover		
Woody Vine Stratum (Plot size: 30 ft radius)			
1.			
2.			
	0 = Total Cover		

% Bare Ground in Herb Stratum 0

Dominance Test worksheet:

Number of Dominant Species That Are OBL, FACW, or FAC (excluding FAC−): _____ (A)

Total Number of Dominant Species Across All Strata: _____ (B)

Percent of Dominant Species That Are OBL, FACW, or FAC: _____ (A/B)

Prevalence Index worksheet:

Total % Cover of:		Multiply by:
OBL species		x 1 = 0
FACW species		x 2 = 0
FAC species		x 3 = 0
FACU species		x 4 = 0
UPL species		x 5 = 0
Column Totals:	0 (A)	0 (B)

Prevalence Index = B/A = NaN

Hydrophytic Vegetation Indicators:

- [ ] 1 - Rapid Test for Hydrophytic Vegetation
- [ ] 2 - Dominance Test is >50%
- [ ] 3 - Prevalence Index is ≤3.0[1]
- [ ] 4 - Morphological Adaptations[1] (Provide supporting data in Remarks or on a separate sheet)
- [ ] Problematic Hydrophytic Vegetation[1] (Explain)

[1]Indicators of hydric soil and wetland hydrology must be present, unless disturbed or problematic.

Hydrophytic Vegetation Present? Yes [ ] No [X]

Remarks:

SOIL

Sampling Point: 3U

Profile Description: (Describe to the depth needed to document the indicator or confirm the absence of indicators.)

Depth (inches)	Matrix Color (moist)	Matrix %	Redox Features Color (moist)	Redox %	Type[1]	Loc[2]	Texture	Remarks
0-12	10YR 2/1	100					CL	

[1]Type: C=Concentration, D=Depletion, RM=Reduced Matrix, CS=Covered or Coated Sand Grains. [2]Location: PL=Pore Lining, M=Matrix.

Hydric Soil Indicators: (Applicable to all LRRs, unless otherwise noted.)

- ☐ Histosol (A1)
- ☐ Histic Epipedon (A2)
- ☐ Black Histic (A3)
- ☐ Hydrogen Sulfide (A4)
- ☐ Stratified Layers (A5) **(LRR F)**
- ☐ 1 cm Muck (A9) **(LRR F, G, H)**
- ☐ Depleted Below Dark Surface (A11)
- ☐ Thick Dark Surface (A12)
- ☐ Sandy Mucky Mineral (S1)
- ☐ 2.5 cm Mucky Peat or Peat (S2) **(LRR G, H)**
- ☐ 5 cm Mucky Peat or Peat (S3) **(LRR F)**
- ☐ Sandy Gleyed Matrix (S4)
- ☐ Sandy Redox (S5)
- ☐ Stripped Matrix (S6)
- ☐ Loamy Mucky Mineral (F1)
- ☐ Loamy Gleyed Matrix (F2)
- ☐ Depleted Matrix (F3)
- ☐ Redox Dark Surface (F6)
- ☐ Depleted Dark Surface (F7)
- ☐ Redox Depressions (F8)
- ☐ High Plains Depressions (F16) **(MLRA 72 & 73 of LRR H)**

Indicators for Problematic Hydric Soils[3]:

- ☐ 1 cm Muck (A9) **(LRR I, J)**
- ☐ Coast Prairie Redox (A16) **(LRR F, G, H)**
- ☐ Dark Surface (S7) **(LRR G)**
- ☐ High Plains Depressions (F16) **(LRR H outside of MLRA 72 & 73)**
- ☐ Reduced Vertic (F18)
- ☐ Red Parent Material (TF2)
- ☐ Very Shallow Dark Surface (TF12)
- ☐ Other (Explain in Remarks)

[3]Indicators of hydrophytic vegetation and wetland hydrology must be present, unless disturbed or problematic.

Restrictive Layer (if present):

Type: _____

Depth (inches): _____

Hydric Soil Present? Yes ☐ No ☒

Remarks:

HYDROLOGY

Wetland Hydrology Indicators:

Primary Indicators (minimum of one required; check all that apply)

- ☐ Surface Water (A1)
- ☐ High Water Table (A2)
- ☐ Saturation (A3)
- ☐ Water Marks (B1)
- ☐ Sediment Deposits (B2)
- ☐ Drift Deposits (B3)
- ☐ Algal Mat or Crust (B4)
- ☐ Iron Deposits (B5)
- ☐ Inundation Visible on Aerial Imagery (B7)
- ☐ Water-Stained Leaves (B9)
- ☐ Salt Crust (B11)
- ☐ Aquatic Invertebrates (B13)
- ☐ Hydrogen Sulfide Odor (C1)
- ☐ Dry-Season Water Table (C2)
- ☐ Oxidized Rhizospheres on Living Roots (C3) **(where not tilled)**
- ☐ Presence of Reduced Iron (C4)
- ☐ Thin Muck Surface (C7)
- ☐ Other (Explain in Remarks)

Secondary Indicators (minimum of two required)

- ☐ Surface Soil Cracks (B6)
- ☐ Sparsely Vegetated Concave Surface (B8)
- ☐ Drainage Patterns (B10)
- ☐ Oxidized Rhizospheres on Living Roots (C3) **(where tilled)**
- ☐ Crayfish Burrows (C8)
- ☐ Saturation Visible on Aerial Imagery (C9)
- ☐ Geomorphic Position (D2)
- ☐ FAC-Neutral Test (D5)
- ☐ Frost-Heave Hummocks (D7) **(LRR F)**

Field Observations:

Surface Water Present? Yes ☐ No ☒ Depth (inches): _____

Water Table Present? Yes ☐ No ☒ Depth (inches): _____

Saturation Present? (includes capillary fringe) Yes ☐ No ☒ Depth (inches): _____

Wetland Hydrology Present? Yes ☐ No ☒

Describe Recorded Data (stream gauge, monitoring well, aerial photos, previous inspections), if available:

Remarks:

RS

WETLAND DETERMINATION DATA FORM – Great Plains Region

Project/Site: Conex City/County: Williams Sampling Date: 6/30/16
Applicant/Owner: Conex State: ND Sampling Point: 4W
Investigator(s): Jeff Moss / Reed Scott Section, Township, Range: Sec 15, T 155 N, R 102 W
Landform (hillslope, terrace, etc.): Depression Local relief (concave, convex, none): Concave Slope (%): 0
Subregion (LRR): F Lat: 48.243499 Long: -103.798029 Datum: NAD83
Soil Map Unit Name: Williams-Bowbells loams 3 to 6 percent Slopes NWI classification: PEMC
Are climatic / hydrologic conditions on the site typical for this time of year? Yes X No ____ (If no, explain in Remarks.)
Are Vegetation X, Soil ____, or Hydrology ____ significantly disturbed? Are "Normal Circumstances" present? Yes X No ____
Are Vegetation ____, Soil ____, or Hydrology ____ naturally problematic? (If needed, explain any answers in Remarks.)

SUMMARY OF FINDINGS – Attach site map showing sampling point locations, transects, important features, etc.

Hydrophytic Vegetation Present?	Yes ____	No X	**Is the Sampled Area within a Wetland?** Yes ____ No ____
Hydric Soil Present?	Yes ____	No ____	
Wetland Hydrology Present?	Yes X	No ____	

Remarks: Cropped field

VEGETATION – Use scientific names of plants.

Tree Stratum (Plot size: ____)	Absolute % Cover	Dominant Species?	Indicator Status
1.			
2.			
3.			
4.			
	____ = Total Cover		
Sapling/Shrub Stratum (Plot size: ____)			
1.			
2.			
3.			
4.			
5.			
	____ = Total Cover		
Herb Stratum (Plot size: ____)			
1. Triticum spp	65	Y	UPL
2. Echinochloa muricata	35	Y	FACW
3.			
4.			
5.			
6.			
7.			
8.			
9.			
10.			
	100 = Total Cover		
Woody Vine Stratum (Plot size: ____)			
1.			
2.			
	____ = Total Cover		

% Bare Ground in Herb Stratum 0

Dominance Test worksheet:

Number of Dominant Species That Are OBL, FACW, or FAC (excluding FAC−): 1 (A)

Total Number of Dominant Species Across All Strata: 2 (B)

Percent of Dominant Species That Are OBL, FACW, or FAC: 50% (A/B)

Prevalence Index worksheet:

Total % Cover of:		Multiply by:
OBL species	____	x 1 = ____
FACW species	35	x 2 = 70
FAC species	____	x 3 = ____
FACU species	____	x 4 = ____
UPL species	65	x 5 = 325
Column Totals:	100 (A)	395 (B)

Prevalence Index = B/A = 3.95

Hydrophytic Vegetation Indicators:

- ____ 1 - Rapid Test for Hydrophytic Vegetation
- ____ 2 - Dominance Test is >50%
- ____ 3 - Prevalence Index is ≤3.0[1]
- ____ 4 - Morphological Adaptations[1] (Provide supporting data in Remarks or on a separate sheet)
- X Problematic Hydrophytic Vegetation[1] (Explain)

[1]Indicators of hydric soil and wetland hydrology must be present, unless disturbed or problematic.

Hydrophytic Vegetation Present? Yes ____ No X

Remarks: Wheat growth stunted and yellowing

SOIL

Sampling Point: 4W

Profile Description: (Describe to the depth needed to document the indicator or confirm the absence of indicators.)

Depth (inches)	Matrix Color (moist)	Matrix %	Redox Features Color (moist)	Redox %	Type[1]	Loc[2]	Texture	Remarks
0-15	10YR 3/2	100					CL	
15-18	10YR 3/2	97	10YR 4/6	3	C	M	CL	
18-20	10YR 3/2	92	10YR 4/4	3	C	M	C	
	10YR 4/1	5						

[1]Type: C=Concentration, D=Depletion, RM=Reduced Matrix, CS=Covered or Coated Sand Grains. [2]Location: PL=Pore Lining, M=Matrix.

Hydric Soil Indicators: (Applicable to all LRRs, unless otherwise noted.)

- ___ Histosol (A1)
- ___ Histic Epipedon (A2)
- ___ Black Histic (A3)
- ___ Hydrogen Sulfide (A4)
- ___ Stratified Layers (A5) (**LRR F**)
- ___ 1 cm Muck (A9) (**LRR F, G, H**)
- ___ Depleted Below Dark Surface (A11)
- ___ Thick Dark Surface (A12)
- ___ Sandy Mucky Mineral (S1)
- ___ 2.5 cm Mucky Peat or Peat (S2) (**LRR G, H**)
- ___ 5 cm Mucky Peat or Peat (S3) (**LRR F**)
- ___ Sandy Gleyed Matrix (S4)
- ___ Sandy Redox (S5)
- ___ Stripped Matrix (S6)
- ___ Loamy Mucky Mineral (F1)
- ___ Loamy Gleyed Matrix (F2)
- ___ Depleted Matrix (F3)
- X Redox Dark Surface (F6) ?
- ___ Depleted Dark Surface (F7)
- ___ Redox Depressions (F8)
- ___ High Plains Depressions (F16) (**MLRA 72 & 73 of LRR H**)

Indicators for Problematic Hydric Soils[3]:

- ___ 1 cm Muck (A9) (**LRR I, J**)
- ___ Coast Prairie Redox (A16) (**LRR F, G, H**)
- ___ Dark Surface (S7) (**LRR G**)
- ___ High Plains Depressions (F16) (**LRR H outside of MLRA 72 & 73**)
- ___ Reduced Vertic (F18)
- ___ Red Parent Material (TF2)
- ___ Very Shallow Dark Surface (TF12)
- ___ Other (Explain in Remarks)

[3]Indicators of hydrophytic vegetation and wetland hydrology must be present, unless disturbed or problematic.

Restrictive Layer (if present):

Type: ___

Depth (inches): ___

Hydric Soil Present? Yes ? No ___

Remarks:

HYDROLOGY

Wetland Hydrology Indicators:

Primary Indicators (minimum of one required; check all that apply)

- ___ Surface Water (A1)
- ___ High Water Table (A2)
- ___ Saturation (A3)
- ___ Water Marks (B1)
- ___ Sediment Deposits (B2)
- ___ Drift Deposits (B3)
- ___ Algal Mat or Crust (B4)
- ___ Iron Deposits (B5)
- ___ Inundation Visible on Aerial Imagery (B7)
- ___ Water-Stained Leaves (B9)
- ___ Salt Crust (B11)
- ___ Aquatic Invertebrates (B13)
- ___ Hydrogen Sulfide Odor (C1)
- ___ Dry-Season Water Table (C2)
- ___ Oxidized Rhizospheres on Living Roots (C3) (**where not tilled**)
- ___ Presence of Reduced Iron (C4)
- ___ Thin Muck Surface (C7)
- ___ Other (Explain in Remarks)

Secondary Indicators (minimum of two required)

- ___ Surface Soil Cracks (B6)
- ___ Sparsely Vegetated Concave Surface (B8)
- ___ Drainage Patterns (B10)
- ___ Oxidized Rhizospheres on Living Roots (C3) (**where tilled**)
- ___ Crayfish Burrows (C8)
- X Saturation Visible on Aerial Imagery (C9)
- X Geomorphic Position (D2)
- ___ FAC-Neutral Test (D5)
- ___ Frost-Heave Hummocks (D7) (**LRR F**)

Field Observations:

Surface Water Present? Yes ___ No X Depth (inches): ___

Water Table Present? Yes ___ No X Depth (inches): ___

Saturation Present? (includes capillary fringe) Yes ___ No X Depth (inches): ___

Wetland Hydrology Present? Yes X No ___

Describe Recorded Data (stream gauge, monitoring well, aerial photos, previous inspections), if available:

Remarks:

WETLAND DETERMINATION DATA FORM – Great Plains Region

RS

Project/Site: Canax City/County: Williams Sampling Date: 6/30/16

Applicant/Owner: Canax State: ND Sampling Point: 4U

Investigator(s): Jaff Moos / Reed Scott Section, Township, Range: Sec 15, T155N, R102W

Landform (hillslope, terrace, etc.): Hillslope Local relief (concave, convex, none): Convex Slope (%): 2

Subregion (LRR): F Lat: 48.243480 Long: -103.797908 Datum: NAD83

Soil Map Unit Name: Williams-Bowbells loams 3 to 6 Percent Slopes NWI classification: N/A

Are climatic / hydrologic conditions on the site typical for this time of year? Yes [X] No [ ] (If no, explain in Remarks.)

Are Vegetation [ ], Soil [ ], or Hydrology [ ] significantly disturbed? Are "Normal Circumstances" present? Yes [X] No [ ]

Are Vegetation [ ], Soil [ ], or Hydrology [ ] naturally problematic? (If needed, explain any answers in Remarks.)

SUMMARY OF FINDINGS – Attach site map showing sampling point locations, transects, important features, etc.

Hydrophytic Vegetation Present?	Yes [ ]	No [X]	**Is the Sampled Area within a Wetland?** Yes [ ] No [X]
Hydric Soil Present?	Yes [ ]	No [X]	
Wetland Hydrology Present?	Yes [ ]	No [X]	

Remarks:

VEGETATION – Use scientific names of plants.

Tree Stratum (Plot size: 30 ft radius)	Absolute % Cover	Dominant Species?	Indicator Status
1.			
2.			
3.			
4.			
	0 = Total Cover		
Sapling/Shrub Stratum (Plot size: 15 ft radius)			
1.			
2.			
3.			
4.			
5.			
	0 = Total Cover		
Herb Stratum (Plot size: 5 ft radius)			
1. Triticum spp.	100	Y	UPL
2.			
3.			
4.			
5.			
6.			
7.			
8.			
9.			
10.			
	100 = Total Cover		
Woody Vine Stratum (Plot size: 30 ft radius)			
1.			
2.			
	0 = Total Cover		

% Bare Ground in Herb Stratum 0

Dominance Test worksheet:

Number of Dominant Species That Are OBL, FACW, or FAC (excluding FAC−): _____ (A)

Total Number of Dominant Species Across All Strata: _____ (B)

Percent of Dominant Species That Are OBL, FACW, or FAC: _____ (A/B)

Prevalence Index worksheet:

Total % Cover of:		Multiply by:
OBL species		x 1 = 0
FACW species		x 2 = 0
FAC species		x 3 = 0
FACU species		x 4 = 0
UPL species		x 5 = 0
Column Totals:	0 (A)	0 (B)

Prevalence Index = B/A = NaN

Hydrophytic Vegetation Indicators:

- [ ] 1 - Rapid Test for Hydrophytic Vegetation
- [ ] 2 - Dominance Test is >50%
- [ ] 3 - Prevalence Index is ≤3.0[1]
- [ ] 4 - Morphological Adaptations[1] (Provide supporting data in Remarks or on a separate sheet)
- [ ] Problematic Hydrophytic Vegetation[1] (Explain)

[1]Indicators of hydric soil and wetland hydrology must be present, unless disturbed or problematic.

Hydrophytic Vegetation Present? Yes [ ] No [X]

Remarks:

SOIL

Sampling Point: 4U

Profile Description: (Describe to the depth needed to document the indicator or confirm the absence of indicators.)

Depth (inches)	Matrix Color (moist)	Matrix %	Redox Features Color (moist)	Redox %	Type[1]	Loc[2]	Texture	Remarks
0-12	10YR 3/1	100					CL	

[1]Type: C=Concentration, D=Depletion, RM=Reduced Matrix, CS=Covered or Coated Sand Grains. [2]Location: PL=Pore Lining, M=Matrix.

Hydric Soil Indicators: (Applicable to all LRRs, unless otherwise noted.)

- ☐ Histosol (A1)
- ☐ Histic Epipedon (A2)
- ☐ Black Histic (A3)
- ☐ Hydrogen Sulfide (A4)
- ☐ Stratified Layers (A5) (**LRR F**)
- ☐ 1 cm Muck (A9) (**LRR F, G, H**)
- ☐ Depleted Below Dark Surface (A11)
- ☐ Thick Dark Surface (A12)
- ☐ Sandy Mucky Mineral (S1)
- ☐ 2.5 cm Mucky Peat or Peat (S2) (**LRR G, H**)
- ☐ 5 cm Mucky Peat or Peat (S3) (**LRR F**)
- ☐ Sandy Gleyed Matrix (S4)
- ☐ Sandy Redox (S5)
- ☐ Stripped Matrix (S6)
- ☐ Loamy Mucky Mineral (F1)
- ☐ Loamy Gleyed Matrix (F2)
- ☐ Depleted Matrix (F3)
- ☐ Redox Dark Surface (F6)
- ☐ Depleted Dark Surface (F7)
- ☐ Redox Depressions (F8)
- ☐ High Plains Depressions (F16) (**MLRA 72 & 73 of LRR H**)

Indicators for Problematic Hydric Soils[3]:

- ☐ 1 cm Muck (A9) (**LRR I, J**)
- ☐ Coast Prairie Redox (A16) (**LRR F, G, H**)
- ☐ Dark Surface (S7) (**LRR G**)
- ☐ High Plains Depressions (F16) (**LRR H outside of MLRA 72 & 73**)
- ☐ Reduced Vertic (F18)
- ☐ Red Parent Material (TF2)
- ☐ Very Shallow Dark Surface (TF12)
- ☐ Other (Explain in Remarks)

[3]Indicators of hydrophytic vegetation and wetland hydrology must be present, unless disturbed or problematic.

Restrictive Layer (if present):

Type: _____

Depth (inches): _____

Hydric Soil Present? Yes ☐ No ☒

Remarks:

HYDROLOGY

Wetland Hydrology Indicators:

Primary Indicators (minimum of one required; check all that apply)

- ☐ Surface Water (A1)
- ☐ High Water Table (A2)
- ☐ Saturation (A3)
- ☐ Water Marks (B1)
- ☐ Sediment Deposits (B2)
- ☐ Drift Deposits (B3)
- ☐ Algal Mat or Crust (B4)
- ☐ Iron Deposits (B5)
- ☐ Inundation Visible on Aerial Imagery (B7)
- ☐ Water-Stained Leaves (B9)
- ☐ Salt Crust (B11)
- ☐ Aquatic Invertebrates (B13)
- ☐ Hydrogen Sulfide Odor (C1)
- ☐ Dry-Season Water Table (C2)
- ☐ Oxidized Rhizospheres on Living Roots (C3) (**where not tilled**)
- ☐ Presence of Reduced Iron (C4)
- ☐ Thin Muck Surface (C7)
- ☐ Other (Explain in Remarks)

Secondary Indicators (minimum of two required)

- ☐ Surface Soil Cracks (B6)
- ☐ Sparsely Vegetated Concave Surface (B8)
- ☐ Drainage Patterns (B10)
- ☐ Oxidized Rhizospheres on Living Roots (C3) (**where tilled**)
- ☐ Crayfish Burrows (C8)
- ☐ Saturation Visible on Aerial Imagery (C9)
- ☐ Geomorphic Position (D2)
- ☐ FAC-Neutral Test (D5)
- ☐ Frost-Heave Hummocks (D7) (**LRR F**)

Field Observations:

Surface Water Present? Yes ☐ No ☒ Depth (inches): _____

Water Table Present? Yes ☐ No ☒ Depth (inches): _____

Saturation Present? (includes capillary fringe) Yes ☐ No ☒ Depth (inches): _____

Wetland Hydrology Present? Yes ☐ No ☒

Describe Recorded Data (stream gauge, monitoring well, aerial photos, previous inspections), if available:

Remarks:

RS

WETLAND DETERMINATION DATA FORM – Great Plains Region

Project/Site: Conox City/County: Williams Sampling Date: 6/30/16

Applicant/Owner: Conox State: ND Sampling Point: 5W

Investigator(s): Jeff Moss / Reed Scott Section, Township, Range: Sec 32, T 155 N, R 102 W

Landform (hillslope, terrace, etc.): Depression Local relief (concave, convex, none): Concave Slope (%): 1

Subregion (LRR): F Lat: 48.199396 Long: -103.833789 Datum: NAD 83

Soil Map Unit Name: Williams-Bowbells loams 3 to 6 percent slopes NWI classification: PEMC

Are climatic / hydrologic conditions on the site typical for this time of year? Yes X No ____ (If no, explain in Remarks.)

Are Vegetation X, Soil ____, or Hydrology ____ significantly disturbed? Are "Normal Circumstances" present? Yes X No ____

Are Vegetation ____, Soil ____, or Hydrology ____ naturally problematic? (If needed, explain any answers in Remarks.)

SUMMARY OF FINDINGS – Attach site map showing sampling point locations, transects, important features, etc.

Hydrophytic Vegetation Present?	Yes ____	No X	**Is the Sampled Area within a Wetland?** Yes X No ____
Hydric Soil Present?	Yes X	No ____	
Wetland Hydrology Present?	Yes X	No ____	

Remarks: Disturbed area with large pile of rocks in center
NWI

VEGETATION – Use scientific names of plants.

Tree Stratum (Plot size: ____)	Absolute % Cover	Dominant Species?	Indicator Status
1.			
2.			
3.			
4.			
	____ = Total Cover		

Sapling/Shrub Stratum (Plot size: ____)			
1.			
2.			
3.			
4.			
5.			
	____ = Total Cover		

Herb Stratum (Plot size: ____)			
1. Bromus inermis	35	Y	UPL
2. Setaria pumila	35	Y	FACU
3.			
4.			
5.			
6.			
7.			
8.			
9.			
10.			
	70 = Total Cover		

Woody Vine Stratum (Plot size: ____)			
1.			
2.			
	____ = Total Cover		

% Bare Ground in Herb Stratum 30

Dominance Test worksheet:

Number of Dominant Species That Are OBL, FACW, or FAC (excluding FAC−): 0 (A)

Total Number of Dominant Species Across All Strata: 2 (B)

Percent of Dominant Species That Are OBL, FACW, or FAC: 0 % (A/B)

Prevalence Index worksheet:

Total % Cover of:		Multiply by:
OBL species	____	x 1 = ____
FACW species	____	x 2 = ____
FAC species	____	x 3 = ____
FACU species	35	x 4 = 140
UPL species	35	x 5 = 175
Column Totals:	70 (A)	315 (B)

Prevalence Index = B/A = 4.5

Hydrophytic Vegetation Indicators:

- ____ 1 - Rapid Test for Hydrophytic Vegetation
- ____ 2 - Dominance Test is >50%
- ____ 3 - Prevalence Index is ≤3.0[1]
- ____ 4 - Morphological Adaptations[1] (Provide supporting data in Remarks or on a separate sheet)
- X Problematic Hydrophytic Vegetation[1] (Explain)

[1]Indicators of hydric soil and wetland hydrology must be present, unless disturbed or problematic.

Hydrophytic Vegetation Present? Yes ____ No X

Remarks: Disturbed area with large pile of rocks in center
Area indicate as NWI

SOIL

Sampling Point: SW

Profile Description: (Describe to the depth needed to document the indicator or confirm the absence of indicators.)

Depth (inches)	Matrix Color (moist)	Matrix %	Redox Features Color (moist)	Redox %	Type[1]	Loc[2]	Texture	Remarks
0-9	10YR 3/1	98	10YR 4/4	2	C	PL	CL	
9-14	2.5Y 6/2	70	7.5YR 5/8	30	C	M	CL	

[1]Type: C=Concentration, D=Depletion, RM=Reduced Matrix, CS=Covered or Coated Sand Grains. [2]Location: PL=Pore Lining, M=Matrix.

Hydric Soil Indicators: (Applicable to all LRRs, unless otherwise noted.)

- ___ Histosol (A1)
- ___ Histic Epipedon (A2)
- ___ Black Histic (A3)
- ___ Hydrogen Sulfide (A4)
- ___ Stratified Layers (A5) **(LRR F)**
- ___ 1 cm Muck (A9) **(LRR F, G, H)**
- ___ Depleted Below Dark Surface (A11)
- ___ Thick Dark Surface (A12)
- ___ Sandy Mucky Mineral (S1)
- ___ 2.5 cm Mucky Peat or Peat (S2) **(LRR G, H)**
- ___ 5 cm Mucky Peat or Peat (S3) **(LRR F)**
- ___ Sandy Gleyed Matrix (S4)
- ___ Sandy Redox (S5)
- ___ Stripped Matrix (S6)
- ___ Loamy Mucky Mineral (F1)
- ___ Loamy Gleyed Matrix (F2)
- ___ Depleted Matrix (F3)
- ___ Redox Dark Surface (F6)
- X Depleted Dark Surface (F7)
- ___ Redox Depressions (F8)
- ___ High Plains Depressions (F16) **(MLRA 72 & 73 of LRR H)**

Indicators for Problematic Hydric Soils[3]:

- ___ 1 cm Muck (A9) **(LRR I, J)**
- ___ Coast Prairie Redox (A16) **(LRR F, G, H)**
- ___ Dark Surface (S7) **(LRR G)**
- ___ High Plains Depressions (F16) **(LRR H outside of MLRA 72 & 73)**
- ___ Reduced Vertic (F18)
- ___ Red Parent Material (TF2)
- ___ Very Shallow Dark Surface (TF12)
- ___ Other (Explain in Remarks)

[3]Indicators of hydrophytic vegetation and wetland hydrology must be present, unless disturbed or problematic.

Restrictive Layer (if present):

Type: ___

Depth (inches): ___

Hydric Soil Present? Yes X No ___

Remarks:

HYDROLOGY

Wetland Hydrology Indicators:

Primary Indicators (minimum of one required; check all that apply)

- ___ Surface Water (A1)
- ___ High Water Table (A2)
- ___ Saturation (A3)
- ___ Water Marks (B1)
- ___ Sediment Deposits (B2)
- ___ Drift Deposits (B3)
- ___ Algal Mat or Crust (B4)
- ___ Iron Deposits (B5)
- ___ Inundation Visible on Aerial Imagery (B7)
- ___ Water-Stained Leaves (B9)
- ___ Salt Crust (B11)
- ___ Aquatic Invertebrates (B13)
- ___ Hydrogen Sulfide Odor (C1)
- ___ Dry-Season Water Table (C2)
- ___ Oxidized Rhizospheres on Living Roots (C3) **(where not tilled)**
- ___ Presence of Reduced Iron (C4)
- ___ Thin Muck Surface (C7)
- ___ Other (Explain in Remarks)

Secondary Indicators (minimum of two required)

- ___ Surface Soil Cracks (B6)
- ___ Sparsely Vegetated Concave Surface (B8)
- ___ Drainage Patterns (B10)
- ___ Oxidized Rhizospheres on Living Roots (C3) **(where tilled)**
- ___ Crayfish Burrows (C8)
- X Saturation Visible on Aerial Imagery (C9)
- X Geomorphic Position (D2)
- ___ FAC-Neutral Test (D5)
- ___ Frost-Heave Hummocks (D7) **(LRR F)**

Field Observations:

Surface Water Present? Yes ___ No X Depth (inches): ___

Water Table Present? Yes ___ No X Depth (inches): ___

Saturation Present? (includes capillary fringe) Yes ___ No X Depth (inches): ___

Wetland Hydrology Present? Yes X No ___

Describe Recorded Data (stream gauge, monitoring well, aerial photos, previous inspections), if available:

Remarks:

RS

WETLAND DETERMINATION DATA FORM – Great Plains Region

Project/Site: Canax City/County: Williams Sampling Date: 6/30/16

Applicant/Owner: Canax State: ND Sampling Point: 5 U

Investigator(s): Jeff Moss / Reed Scott Section, Township, Range: Sec 32, T 155 N, R 102 W

Landform (hillslope, terrace, etc.): Hillslope Local relief (concave, convex, none): Convex Slope (%): 1

Subregion (LRR): F Lat: 48.199414 Long: -103.833719 Datum: NAD83

Soil Map Unit Name: Williams - Bowbells loams 3 to 6 Percent Slopes NWI classification: N/A

Are climatic / hydrologic conditions on the site typical for this time of year? Yes [X] No [ ] (If no, explain in Remarks.)

Are Vegetation [ ], Soil [ ], or Hydrology [ ] significantly disturbed? Are "Normal Circumstances" present? Yes [X] No [ ]

Are Vegetation [ ], Soil [ ], or Hydrology [ ] naturally problematic? (If needed, explain any answers in Remarks.)

SUMMARY OF FINDINGS – Attach site map showing sampling point locations, transects, important features, etc.

Hydrophytic Vegetation Present?	Yes [ ]	No [X]	**Is the Sampled Area within a Wetland?** Yes [ ] No [X]
Hydric Soil Present?	Yes [ ]	No [X]	
Wetland Hydrology Present?	Yes [ ]	No [X]	

Remarks:

VEGETATION – Use scientific names of plants.

Tree Stratum (Plot size: 30 ft radius)	Absolute % Cover	Dominant Species?	Indicator Status
1.			
2.			
3.			
4.			
	0 = Total Cover		
Sapling/Shrub Stratum (Plot size: 15 ft radius)			
1.			
2.			
3.			
4.			
5.			
	0 = Total Cover		
Herb Stratum (Plot size: 5 ft radius)			
1. Triticum spp.	100	Y	UPL
2.			
3.			
4.			
5.			
6.			
7.			
8.			
9.			
10.			
	100 = Total Cover		
Woody Vine Stratum (Plot size: 30 ft radius)			
1.			
2.			
	0 = Total Cover		

% Bare Ground in Herb Stratum 0

Dominance Test worksheet:

Number of Dominant Species That Are OBL, FACW, or FAC (excluding FAC−): _____ (A)

Total Number of Dominant Species Across All Strata: _____ (B)

Percent of Dominant Species That Are OBL, FACW, or FAC: _____ (A/B)

Prevalence Index worksheet:

Total % Cover of:		Multiply by:
OBL species		x 1 = 0
FACW species		x 2 = 0
FAC species		x 3 = 0
FACU species		x 4 = 0
UPL species		x 5 = 0
Column Totals:	0 (A)	0 (B)

Prevalence Index = B/A = NaN

Hydrophytic Vegetation Indicators:

- [ ] 1 - Rapid Test for Hydrophytic Vegetation
- [ ] 2 - Dominance Test is >50%
- [ ] 3 - Prevalence Index is ≤3.0[1]
- [ ] 4 - Morphological Adaptations[1] (Provide supporting data in Remarks or on a separate sheet)
- [ ] Problematic Hydrophytic Vegetation[1] (Explain)

[1]Indicators of hydric soil and wetland hydrology must be present, unless disturbed or problematic.

Hydrophytic Vegetation Present? Yes [ ] No [X]

Remarks:

SOIL

Sampling Point: 5U

Profile Description: (Describe to the depth needed to document the indicator or confirm the absence of indicators.)

Depth (inches)	Matrix Color (moist)	Matrix %	Redox Features Color (moist)	Redox %	Type[1]	Loc[2]	Texture	Remarks
0-8	10YR 3/3	100					CL	
8-12	2.5Y 5/3	100					CL	

[1]Type: C=Concentration, D=Depletion, RM=Reduced Matrix, CS=Covered or Coated Sand Grains. [2]Location: PL=Pore Lining, M=Matrix.

Hydric Soil Indicators: (Applicable to all LRRs, unless otherwise noted.)

- ☐ Histosol (A1)
- ☐ Histic Epipedon (A2)
- ☐ Black Histic (A3)
- ☐ Hydrogen Sulfide (A4)
- ☐ Stratified Layers (A5) **(LRR F)**
- ☐ 1 cm Muck (A9) **(LRR F, G, H)**
- ☐ Depleted Below Dark Surface (A11)
- ☐ Thick Dark Surface (A12)
- ☐ Sandy Mucky Mineral (S1)
- ☐ 2.5 cm Mucky Peat or Peat (S2) **(LRR G, H)**
- ☐ 5 cm Mucky Peat or Peat (S3) **(LRR F)**
- ☐ Sandy Gleyed Matrix (S4)
- ☐ Sandy Redox (S5)
- ☐ Stripped Matrix (S6)
- ☐ Loamy Mucky Mineral (F1)
- ☐ Loamy Gleyed Matrix (F2)
- ☐ Depleted Matrix (F3)
- ☐ Redox Dark Surface (F6)
- ☐ Depleted Dark Surface (F7)
- ☐ Redox Depressions (F8)
- ☐ High Plains Depressions (F16) **(MLRA 72 & 73 of LRR H)**

Indicators for Problematic Hydric Soils[3]:

- ☐ 1 cm Muck (A9) **(LRR I, J)**
- ☐ Coast Prairie Redox (A16) **(LRR F, G, H)**
- ☐ Dark Surface (S7) **(LRR G)**
- ☐ High Plains Depressions (F16) **(LRR H outside of MLRA 72 & 73)**
- ☐ Reduced Vertic (F18)
- ☐ Red Parent Material (TF2)
- ☐ Very Shallow Dark Surface (TF12)
- ☐ Other (Explain in Remarks)

[3]Indicators of hydrophytic vegetation and wetland hydrology must be present, unless disturbed or problematic.

Restrictive Layer (if present):

Type: _____

Depth (inches): _____

Hydric Soil Present? Yes ☐ No ☒

Remarks:

HYDROLOGY

Wetland Hydrology Indicators:

Primary Indicators (minimum of one required; check all that apply)

- ☐ Surface Water (A1)
- ☐ High Water Table (A2)
- ☐ Saturation (A3)
- ☐ Water Marks (B1)
- ☐ Sediment Deposits (B2)
- ☐ Drift Deposits (B3)
- ☐ Algal Mat or Crust (B4)
- ☐ Iron Deposits (B5)
- ☐ Inundation Visible on Aerial Imagery (B7)
- ☐ Water-Stained Leaves (B9)
- ☐ Salt Crust (B11)
- ☐ Aquatic Invertebrates (B13)
- ☐ Hydrogen Sulfide Odor (C1)
- ☐ Dry-Season Water Table (C2)
- ☐ Oxidized Rhizospheres on Living Roots (C3) **(where not tilled)**
- ☐ Presence of Reduced Iron (C4)
- ☐ Thin Muck Surface (C7)
- ☐ Other (Explain in Remarks)

Secondary Indicators (minimum of two required)

- ☐ Surface Soil Cracks (B6)
- ☐ Sparsely Vegetated Concave Surface (B8)
- ☐ Drainage Patterns (B10)
- ☐ Oxidized Rhizospheres on Living Roots (C3) **(where tilled)**
- ☐ Crayfish Burrows (C8)
- ☐ Saturation Visible on Aerial Imagery (C9)
- ☐ Geomorphic Position (D2)
- ☐ FAC-Neutral Test (D5)
- ☐ Frost-Heave Hummocks (D7) **(LRR F)**

Field Observations:

Surface Water Present? Yes ☐ No ☒ Depth (inches): _____

Water Table Present? Yes ☐ No ☒ Depth (inches): _____

Saturation Present? (includes capillary fringe) Yes ☐ No ☒ Depth (inches): _____

Wetland Hydrology Present? Yes ☐ No ☒

Describe Recorded Data (stream gauge, monitoring well, aerial photos, previous inspections), if available:

Remarks:

RS

WETLAND DETERMINATION DATA FORM – Great Plains Region

Project/Site: Canex City/County: Williams Sampling Date: 6/30/16

Applicant/Owner: Canex State: ND Sampling Point: 6 W

Investigator(s): Jeff Moss / Rand Scott Section, Township, Range: Sec 32, T 155 N, R 102 W

Landform (hillslope, terrace, etc.): Basin Local relief (concave, convex, none): Concave Slope (%): 1

Subregion (LRR): F Lat: 48.702247 Long: -103.833687 Datum: NAD83

Soil Map Unit Name: Wildrose silty clay, 0 to 2 Percent slopes NWI classification: PEM1

Are climatic / hydrologic conditions on the site typical for this time of year? Yes X No ____ (If no, explain in Remarks.)

Are Vegetation ____, Soil ____, or Hydrology ____ significantly disturbed? Are "Normal Circumstances" present? Yes X No ____

Are Vegetation ____, Soil ____, or Hydrology ____ naturally problematic? (If needed, explain any answers in Remarks.)

SUMMARY OF FINDINGS – Attach site map showing sampling point locations, transects, important features, etc.

Hydrophytic Vegetation Present?	Yes X	No ____
Hydric Soil Present?	Yes X	No ____
Wetland Hydrology Present?	Yes X	No ____

Is the Sampled Area within a Wetland? Yes X No ____

Remarks:
Road, Mapped hydric soil covers the entire area
wetland extends outside of study area to the east & west

VEGETATION – Use scientific names of plants.

Tree Stratum (Plot size: ____)	Absolute % Cover	Dominant Species?	Indicator Status
1.			
2.			
3.			
4.			
	____ = Total Cover		

Sapling/Shrub Stratum (Plot size: ____)			
1.			
2.			
3.			
4.			
5.			
	____ = Total Cover		

Herb Stratum (Plot size: ____)			
1. Lactuca tatarica	15	Y	FACU
2. Juncus spp	10	N	OBL
3. Equisetum arvense	5	N	FAC
4.			
5.			
6.			
7.			
8.			
9.			
10.			
	____ = Total Cover		

Woody Vine Stratum (Plot size: ____)			
1.			
2.			
	____ = Total Cover		

% Bare Ground in Herb Stratum 60

Dominance Test worksheet:

Number of Dominant Species That Are OBL, FACW, or FAC (excluding FAC−): 2 (A)

Total Number of Dominant Species Across All Strata: 3 (B)

Percent of Dominant Species That Are OBL, FACW, or FAC: 66% (A/B)

Prevalence Index worksheet:

Total % Cover of:		Multiply by:
OBL species	10	x 1 = 10
FACW species		x 2 =
FAC species	5	x 3 = 15
FACU species	15	x 4 =
UPL species		x 5 =
Column Totals:	30 (A)	60 (B)

Prevalence Index = B/A = 2.0

Hydrophytic Vegetation Indicators:

- ___ 1 - Rapid Test for Hydrophytic Vegetation
- ___ 2 - Dominance Test is >50%
- X 3 - Prevalence Index is ≤3.0[1]
- ___ 4 - Morphological Adaptations[1] (Provide supporting data in Remarks or on a separate sheet)
- ___ Problematic Hydrophytic Vegetation[1] (Explain)

[1]Indicators of hydric soil and wetland hydrology must be present, unless disturbed or problematic.

Hydrophytic Vegetation Present? Yes X No ____

Remarks:
Surrounded by cropped fields
Evidence of tilling / disturbance throughout

SOIL

Sampling Point: LOW

Profile Description: (Describe to the depth needed to document the indicator or confirm the absence of indicators.)

Depth (inches)	Matrix Color (moist)	Matrix %	Redox Features Color (moist)	Redox %	Type[1]	Loc[2]	Texture	Remarks
0-10	10YR 2/1	100					CL	
10-16	10YR 2/1	98	10YR 4/4	2	C	M	CL	

[1]Type: C=Concentration, D=Depletion, RM=Reduced Matrix, CS=Covered or Coated Sand Grains. [2]Location: PL=Pore Lining, M=Matrix.

Hydric Soil Indicators: (Applicable to all LRRs, unless otherwise noted.)

- ___ Histosol (A1)
- ___ Histic Epipedon (A2)
- ___ Black Histic (A3)
- ___ Hydrogen Sulfide (A4)
- ___ Stratified Layers (A5) **(LRR F)**
- ___ 1 cm Muck (A9) **(LRR F, G, H)**
- ___ Depleted Below Dark Surface (A11)
- ___ Thick Dark Surface (A12)
- ___ Sandy Mucky Mineral (S1)
- ___ 2.5 cm Mucky Peat or Peat (S2) **(LRR G, H)**
- ___ 5 cm Mucky Peat or Peat (S3) **(LRR F)**
- ___ Sandy Gleyed Matrix (S4)
- ___ Sandy Redox (S5)
- ___ Stripped Matrix (S6)
- ___ Loamy Mucky Mineral (F1)
- ___ Loamy Gleyed Matrix (F2)
- ___ Depleted Matrix (F3)
- ___ Redox Dark Surface (F6)
- X Depleted Dark Surface (F7)
- ___ Redox Depressions (F8)
- ___ High Plains Depressions (F16) **(MLRA 72 & 73 of LRR H)**

Indicators for Problematic Hydric Soils[3]:

- ___ 1 cm Muck (A9) **(LRR I, J)**
- ___ Coast Prairie Redox (A16) **(LRR F, G, H)**
- ___ Dark Surface (S7) **(LRR G)**
- ___ High Plains Depressions (F16) **(LRR H outside of MLRA 72 & 73)**
- ___ Reduced Vertic (F18)
- ___ Red Parent Material (TF2)
- ___ Very Shallow Dark Surface (TF12)
- ___ Other (Explain in Remarks)

[3]Indicators of hydrophytic vegetation and wetland hydrology must be present, unless disturbed or problematic.

Restrictive Layer (if present):

Type: ___

Depth (inches): ___

Hydric Soil Present? Yes X No ___

Remarks:

HYDROLOGY

Wetland Hydrology Indicators:

Primary Indicators (minimum of one required; check all that apply)

- ___ Surface Water (A1)
- X High Water Table (A2)
- X Saturation (A3)
- ___ Water Marks (B1)
- ___ Sediment Deposits (B2)
- ___ Drift Deposits (B3)
- ___ Algal Mat or Crust (B4)
- ___ Iron Deposits (B5)
- ___ Inundation Visible on Aerial Imagery (B7)
- ___ Water-Stained Leaves (B9)
- ___ Salt Crust (B11)
- ___ Aquatic Invertebrates (B13)
- ___ Hydrogen Sulfide Odor (C1)
- ___ Dry-Season Water Table (C2)
- ___ Oxidized Rhizospheres on Living Roots (C3) **(where not tilled)**
- ___ Presence of Reduced iron (C4)
- ___ Thin Muck Surface (C7)
- ___ Other (Explain in Remarks)

Secondary Indicators (minimum of two required)

- ___ Surface Soil Cracks (B6)
- ___ Sparsely Vegetated Concave Surface (B8)
- ___ Drainage Patterns (B10)
- ___ Oxidized Rhizospheres on Living Roots (C3) **(where tilled)**
- ___ Crayfish Burrows (C8)
- X Saturation Visible on Aerial Imagery (C9)
- X Geomorphic Position (D2)
- ___ FAC-Neutral Test (D5)
- ___ Frost-Heave Hummocks (D7) **(LRR F)**

Field Observations:

Surface Water Present? Yes ___ No X Depth (inches): ___

Water Table Present? Yes X No ___ Depth (inches): 15

Saturation Present? (includes capillary fringe) Yes X No ___ Depth (inches): 8

Wetland Hydrology Present? Yes X No ___

Describe Recorded Data (stream gauge, monitoring well, aerial photos, previous inspections), if available:

Remarks:

RS

WETLAND DETERMINATION DATA FORM – Great Plains Region

Project/Site: Canex City/County: Williams Sampling Date: 6/30/16

Applicant/Owner: Canex State: ND Sampling Point: 6W

Investigator(s): Jeff Moss / Reed Scott Section, Township, Range: Sec 32, T155N, R102W

Landform (hillslope, terrace, etc.): Hillslope Local relief (concave, convex, none): Convex Slope (%): 3

Subregion (LRR): F Lat: 48.202177 Long: -103.834436 Datum: NAD 83

Soil Map Unit Name: Wildrose silty clay, 0 to 2 percent slopes NWI classification: N/A

Are climatic / hydrologic conditions on the site typical for this time of year? Yes [X] No [ ] (If no, explain in Remarks.)

Are Vegetation [ ], Soil [ ], or Hydrology [ ] significantly disturbed? Are "Normal Circumstances" present? Yes [X] No [ ]

Are Vegetation [ ], Soil [ ], or Hydrology [ ] naturally problematic? (If needed, explain any answers in Remarks.)

SUMMARY OF FINDINGS – Attach site map showing sampling point locations, transects, important features, etc.

Hydrophytic Vegetation Present?	Yes [ ]	No [X]	**Is the Sampled Area within a Wetland?** Yes [ ] No [X]
Hydric Soil Present?	Yes [ ]	No [X]	
Wetland Hydrology Present?	Yes [ ]	No [X]	

Remarks:

VEGETATION – Use scientific names of plants.

Tree Stratum (Plot size: 30 ft radius)	Absolute % Cover	Dominant Species?	Indicator Status
1.			
2.			
3.			
4.			
	0 = Total Cover		
Sapling/Shrub Stratum (Plot size: 15 ft radius)			
1.			
2.			
3.			
4.			
5.			
	0 = Total Cover		
Herb Stratum (Plot size: 5 ft radius)			
1. Triticum spp.	100	Y	UPL
2.			
3.			
4.			
5.			
6.			
7.			
8.			
9.			
10.			
	100 = Total Cover		
Woody Vine Stratum (Plot size: 30 ft radius)			
1.			
2.			
	0 = Total Cover		

% Bare Ground in Herb Stratum 0

Dominance Test worksheet:

Number of Dominant Species That Are OBL, FACW, or FAC (excluding FAC−): _____ (A)

Total Number of Dominant Species Across All Strata: _____ (B)

Percent of Dominant Species That Are OBL, FACW, or FAC: _____ (A/B)

Prevalence Index worksheet:

Total % Cover of:		Multiply by:
OBL species		x 1 = 0
FACW species		x 2 = 0
FAC species		x 3 = 0
FACU species		x 4 = 0
UPL species		x 5 = 0
Column Totals:	0 (A)	0 (B)

Prevalence Index = B/A = NaN

Hydrophytic Vegetation Indicators:

- [ ] 1 - Rapid Test for Hydrophytic Vegetation
- [ ] 2 - Dominance Test is >50%
- [ ] 3 - Prevalence Index is ≤3.0[1]
- [ ] 4 - Morphological Adaptations[1] (Provide supporting data in Remarks or on a separate sheet)
- [ ] Problematic Hydrophytic Vegetation[1] (Explain)

[1]Indicators of hydric soil and wetland hydrology must be present, unless disturbed or problematic.

Hydrophytic Vegetation Present? Yes [ ] No [X]

Remarks:

SOIL

Sampling Point: 6U

Profile Description: (Describe to the depth needed to document the indicator or confirm the absence of indicators.)

Depth (inches)	Matrix Color (moist)	Matrix %	Redox Features Color (moist)	Redox %	Type[1]	Loc[2]	Texture	Remarks
0-8	10YR 3/3	100					CL	
8-12	2.5Y 5/3	100					CL	

[1]Type: C=Concentration, D=Depletion, RM=Reduced Matrix, CS=Covered or Coated Sand Grains. [2]Location: PL=Pore Lining, M=Matrix.

Hydric Soil Indicators: (Applicable to all LRRs, unless otherwise noted.)

- ☐ Histosol (A1)
- ☐ Histic Epipedon (A2)
- ☐ Black Histic (A3)
- ☐ Hydrogen Sulfide (A4)
- ☐ Stratified Layers (A5) **(LRR F)**
- ☐ 1 cm Muck (A9) **(LRR F, G, H)**
- ☐ Depleted Below Dark Surface (A11)
- ☐ Thick Dark Surface (A12)
- ☐ Sandy Mucky Mineral (S1)
- ☐ 2.5 cm Mucky Peat or Peat (S2) **(LRR G, H)**
- ☐ 5 cm Mucky Peat or Peat (S3) **(LRR F)**
- ☐ Sandy Gleyed Matrix (S4)
- ☐ Sandy Redox (S5)
- ☐ Stripped Matrix (S6)
- ☐ Loamy Mucky Mineral (F1)
- ☐ Loamy Gleyed Matrix (F2)
- ☐ Depleted Matrix (F3)
- ☐ Redox Dark Surface (F6)
- ☐ Depleted Dark Surface (F7)
- ☐ Redox Depressions (F8)
- ☐ High Plains Depressions (F16) **(MLRA 72 & 73 of LRR H)**

Indicators for Problematic Hydric Soils[3]:

- ☐ 1 cm Muck (A9) **(LRR I, J)**
- ☐ Coast Prairie Redox (A16) **(LRR F, G, H)**
- ☐ Dark Surface (S7) **(LRR G)**
- ☐ High Plains Depressions (F16) **(LRR H outside of MLRA 72 & 73)**
- ☐ Reduced Vertic (F18)
- ☐ Red Parent Material (TF2)
- ☐ Very Shallow Dark Surface (TF12)
- ☐ Other (Explain in Remarks)

[3]Indicators of hydrophytic vegetation and wetland hydrology must be present, unless disturbed or problematic.

Restrictive Layer (if present):

Type: _____

Depth (inches): _____

Hydric Soil Present? Yes ☐ No ☒

Remarks:

HYDROLOGY

Wetland Hydrology Indicators:

Primary Indicators (minimum of one required; check all that apply)

- ☐ Surface Water (A1)
- ☐ High Water Table (A2)
- ☐ Saturation (A3)
- ☐ Water Marks (B1)
- ☐ Sediment Deposits (B2)
- ☐ Drift Deposits (B3)
- ☐ Algal Mat or Crust (B4)
- ☐ Iron Deposits (B5)
- ☐ Inundation Visible on Aerial Imagery (B7)
- ☐ Water-Stained Leaves (B9)
- ☐ Salt Crust (B11)
- ☐ Aquatic Invertebrates (B13)
- ☐ Hydrogen Sulfide Odor (C1)
- ☐ Dry-Season Water Table (C2)
- ☐ Oxidized Rhizospheres on Living Roots (C3) **(where not tilled)**
- ☐ Presence of Reduced Iron (C4)
- ☐ Thin Muck Surface (C7)
- ☐ Other (Explain in Remarks)

Secondary Indicators (minimum of two required)

- ☐ Surface Soil Cracks (B6)
- ☐ Sparsely Vegetated Concave Surface (B8)
- ☐ Drainage Patterns (B10)
- ☐ Oxidized Rhizospheres on Living Roots (C3) **(where tilled)**
- ☐ Crayfish Burrows (C8)
- ☐ Saturation Visible on Aerial Imagery (C9)
- ☐ Geomorphic Position (D2)
- ☐ FAC-Neutral Test (D5)
- ☐ Frost-Heave Hummocks (D7) **(LRR F)**

Field Observations:

Surface Water Present? Yes ☐ No ☒ Depth (inches): _____

Water Table Present? Yes ☐ No ☒ Depth (inches): _____

Saturation Present? (includes capillary fringe) Yes ☐ No ☒ Depth (inches): _____

Wetland Hydrology Present? Yes ☐ No ☒

Describe Recorded Data (stream gauge, monitoring well, aerial photos, previous inspections), if available:

Remarks:

RS

WETLAND DETERMINATION DATA FORM – Great Plains Region

Project/Site: Cenex City/County: Williams Sampling Date: 6/30/16

Applicant/Owner: Cenex State: ND Sampling Point: 7W

Investigator(s): Jeff Moss / Reed Scott Section, Township, Range: Sec 7, T 154 N, R 102 W

Landform (hillslope, terrace, etc.): Basin Local relief (concave, convex, none): Concave Slope (%): 1

Subregion (LRR): F Lat: 48.176985 Long: -103.849879 Datum: NAD83

Soil Map Unit Name: Bowdle loam, 0 to 2 percent slopes NWI classification: PEMB

Are climatic / hydrologic conditions on the site typical for this time of year? Yes X No _____ (If no, explain in Remarks.)

Are Vegetation _____, Soil _____, or Hydrology _____ significantly disturbed? Are "Normal Circumstances" present? Yes X No _____

Are Vegetation _____, Soil _____, or Hydrology _____ naturally problematic? (If needed, explain any answers in Remarks.)

SUMMARY OF FINDINGS – Attach site map showing sampling point locations, transects, important features, etc.

Hydrophytic Vegetation Present?	Yes X	No _____
Hydric Soil Present?	Yes X	No _____
Wetland Hydrology Present?	Yes X	No _____

Is the Sampled Area within a Wetland? Yes X No _____

Remarks:

VEGETATION – Use scientific names of plants.

Tree Stratum (Plot size: _____)	Absolute % Cover	Dominant Species?	Indicator Status
1.			
2.			
3.			
4.			
	_____ = Total Cover		
Sapling/Shrub Stratum (Plot size: _____)			
1.			
2.			
3.			
4.			
5.			
	_____ = Total Cover		
Herb Stratum (Plot size: _____)			
1. Schoenoplectus pungens	60	Y	OBL
2. Schoenoplectus acutus	25	Y	OBL
3. Hordeum jubatum	15	N	FACW
4.			
5.			
6.			
7.			
8.			
9.			
10.			
	100 = Total Cover		
Woody Vine Stratum (Plot size: _____)			
1.			
2.			
	_____ = Total Cover		

% Bare Ground in Herb Stratum 0

Dominance Test worksheet:

Number of Dominant Species That Are OBL, FACW, or FAC (excluding FAC-): _____ (A)

Total Number of Dominant Species Across All Strata: _____ (B)

Percent of Dominant Species That Are OBL, FACW, or FAC: _____ (A/B)

Prevalence Index worksheet:

Total % Cover of:		Multiply by:
OBL species	_____	x 1 = _____
FACW species	_____	x 2 = _____
FAC species	_____	x 3 = _____
FACU species	_____	x 4 = _____
UPL species	_____	x 5 = _____
Column Totals:	_____ (A)	_____ (B)

Prevalence Index = B/A = _____

Hydrophytic Vegetation Indicators:

X 1 - Rapid Test for Hydrophytic Vegetation

__ 2 - Dominance Test is >50%

__ 3 - Prevalence Index is ≤3.0[1]

__ 4 - Morphological Adaptations[1] (Provide supporting data in Remarks or on a separate sheet)

__ Problematic Hydrophytic Vegetation[1] (Explain)

[1]Indicators of hydric soil and wetland hydrology must be present, unless disturbed or problematic.

Hydrophytic Vegetation Present? Yes X No _____

Remarks:

SOIL

Sampling Point: 7W

Profile Description: (Describe to the depth needed to document the indicator or confirm the absence of indicators.)

Depth (inches)	Matrix Color (moist)	Matrix %	Redox Features Color (moist)	Redox %	Type[1]	Loc[2]	Texture	Remarks
0-18	2.5	100					Sil	Lots of Organic Matter

[1]Type: C=Concentration, D=Depletion, RM=Reduced Matrix, CS=Covered or Coated Sand Grains. [2]Location: PL=Pore Lining, M=Matrix.

Hydric Soil Indicators: (Applicable to all LRRs, unless otherwise noted.)

- ___ Histosol (A1)
- X Histic Epipedon (A2)
- X Black Histic (A3)
- X Hydrogen Sulfide (A4)
- ___ Stratified Layers (A5) **(LRR F)**
- ___ 1 cm Muck (A9) **(LRR F, G, H)**
- ___ Depleted Below Dark Surface (A11)
- ___ Thick Dark Surface (A12)
- ___ Sandy Mucky Mineral (S1)
- ___ 2.5 cm Mucky Peat or Peat (S2) **(LRR G, H)**
- ___ 5 cm Mucky Peat or Peat (S3) **(LRR F)**
- ___ Sandy Gleyed Matrix (S4)
- ___ Sandy Redox (S5)
- ___ Stripped Matrix (S6)
- ___ Loamy Mucky Mineral (F1)
- ___ Loamy Gleyed Matrix (F2)
- ___ Depleted Matrix (F3)
- ___ Redox Dark Surface (F6)
- ___ Depleted Dark Surface (F7)
- ___ Redox Depressions (F8)
- ___ High Plains Depressions (F16) **(MLRA 72 & 73 of LRR H)**

Indicators for Problematic Hydric Soils[3]:

- ___ 1 cm Muck (A9) **(LRR I, J)**
- ___ Coast Prairie Redox (A16) **(LRR F, G, H)**
- ___ Dark Surface (S7) **(LRR G)**
- ___ High Plains Depressions (F16) **(LRR H outside of MLRA 72 & 73)**
- ___ Reduced Vertic (F18)
- ___ Red Parent Material (TF2)
- ___ Very Shallow Dark Surface (TF12)
- ___ Other (Explain in Remarks)

[3]Indicators of hydrophytic vegetation and wetland hydrology must be present, unless disturbed or problematic.

Restrictive Layer (if present):

Type: ___

Depth (inches): ___

Hydric Soil Present? Yes X No ___

Remarks:

HYDROLOGY

Wetland Hydrology Indicators:

Primary Indicators (minimum of one required; check all that apply)

- ___ Surface Water (A1)
- X High Water Table (A2)
- X Saturation (A3)
- ___ Water Marks (B1)
- ___ Sediment Deposits (B2)
- ___ Drift Deposits (B3)
- ___ Algal Mat or Crust (B4)
- ___ Iron Deposits (B5)
- ___ Inundation Visible on Aerial Imagery (B7)
- ___ Water-Stained Leaves (B9)
- ___ Salt Crust (B11)
- ___ Aquatic Invertebrates (B13)
- ___ Hydrogen Sulfide Odor (C1)
- ___ Dry-Season Water Table (C2)
- ___ Oxidized Rhizospheres on Living Roots (C3) **(where not tilled)**
- ___ Presence of Reduced Iron (C4)
- ___ Thin Muck Surface (C7)
- ___ Other (Explain in Remarks)

Secondary Indicators (minimum of two required)

- ___ Surface Soil Cracks (B6)
- ___ Sparsely Vegetated Concave Surface (B8)
- ___ Drainage Patterns (B10)
- ___ Oxidized Rhizospheres on Living Roots (C3) **(where tilled)**
- ___ Crayfish Burrows (C8)
- X Saturation Visible on Aerial Imagery (C9)
- X Geomorphic Position (D2)
- ___ FAC-Neutral Test (D5)
- ___ Frost-Heave Hummocks (D7) **(LRR F)**

Field Observations:

Surface Water Present? Yes ___ No X Depth (inches): 0

Water Table Present? Yes X No ___ Depth (inches): 6.5

Saturation Present? (includes capillary fringe) Yes X No ___ Depth (inches): 0

Wetland Hydrology Present? Yes X No ___

Describe Recorded Data (stream gauge, monitoring well, aerial photos, previous inspections), if available:

Remarks:

RS

WETLAND DETERMINATION DATA FORM – Great Plains Region

Project/Site: Canex City/County: Williams Sampling Date: 6/30/16

Applicant/Owner: Canex State: ND Sampling Point: 7U

Investigator(s): Jeff Moss / Reed Scott Section, Township, Range: Sec 7, T154N, R102W

Landform (hillslope, terrace, etc.): Hillslope Local relief (concave, convex, none): Convex Slope (%): 4

Subregion (LRR): F Lat: 48.176997 Long: -103.849809 Datum: NAD83

Soil Map Unit Name: Bowdle loam, 0 to 2 percent slopes NWI classification: N/A

Are climatic / hydrologic conditions on the site typical for this time of year? Yes [X] No [ ] (If no, explain in Remarks.)

Are Vegetation [ ], Soil [ ], or Hydrology [ ] significantly disturbed? Are "Normal Circumstances" present? Yes [X] No [ ]

Are Vegetation [ ], Soil [ ], or Hydrology [ ] naturally problematic? (If needed, explain any answers in Remarks.)

SUMMARY OF FINDINGS – Attach site map showing sampling point locations, transects, important features, etc.

Hydrophytic Vegetation Present?	Yes [ ]	No [X]	**Is the Sampled Area within a Wetland?** Yes [ ] No [X]
Hydric Soil Present?	Yes [ ]	No [X]	
Wetland Hydrology Present?	Yes [ ]	No [X]	

Remarks:

VEGETATION – Use scientific names of plants.

Tree Stratum (Plot size: 30 ft radius)	Absolute % Cover	Dominant Species?	Indicator Status
1.			
2.			
3.			
4.			
	0 = Total Cover		
Sapling/Shrub Stratum (Plot size: 15 ft radius)			
1.			
2.			
3.			
4.			
5.			
	0 = Total Cover		
Herb Stratum (Plot size: 5 ft radius)			
1. Agropyron cristatum	55	Y	UPL
2. Bromus inermis	25	Y	UPL
3. Pediomelum esculentum	15	N	UPL
4. Hesperostipa comata	5	N	UPL
5.			
6.			
7.			
8.			
9.			
10.			
	100 = Total Cover		
Woody Vine Stratum (Plot size: 30 ft radius)			
1.			
2.			
	0 = Total Cover		

% Bare Ground in Herb Stratum 0

Dominance Test worksheet:

Number of Dominant Species That Are OBL, FACW, or FAC (excluding FAC−): _____ (A)

Total Number of Dominant Species Across All Strata: _____ (B)

Percent of Dominant Species That Are OBL, FACW, or FAC: _____ (A/B)

Prevalence Index worksheet:

Total % Cover of:		Multiply by:
OBL species		x 1 = 0
FACW species		x 2 = 0
FAC species		x 3 = 0
FACU species		x 4 = 0
UPL species		x 5 = 0
Column Totals:	0 (A)	0 (B)

Prevalence Index = B/A = NaN

Hydrophytic Vegetation Indicators:

- [ ] 1 - Rapid Test for Hydrophytic Vegetation
- [ ] 2 - Dominance Test is >50%
- [ ] 3 - Prevalence Index is ≤3.0[1]
- [ ] 4 - Morphological Adaptations[1] (Provide supporting data in Remarks or on a separate sheet)
- [ ] Problematic Hydrophytic Vegetation[1] (Explain)

[1]Indicators of hydric soil and wetland hydrology must be present, unless disturbed or problematic.

Hydrophytic Vegetation Present? Yes [ ] No [X]

Remarks:

SOIL

Sampling Point: 7U

Profile Description: (Describe to the depth needed to document the indicator or confirm the absence of indicators.)

Depth (inches)	Matrix Color (moist)	Matrix %	Redox Features Color (moist)	Redox %	Type[1]	Loc[2]	Texture	Remarks
0-12	10YR 2/1	100					SL	

[1]Type: C=Concentration, D=Depletion, RM=Reduced Matrix, CS=Covered or Coated Sand Grains. [2]Location: PL=Pore Lining, M=Matrix.

Hydric Soil Indicators: (Applicable to all LRRs, unless otherwise noted.)

- ☐ Histosol (A1)
- ☐ Histic Epipedon (A2)
- ☐ Black Histic (A3)
- ☐ Hydrogen Sulfide (A4)
- ☐ Stratified Layers (A5) **(LRR F)**
- ☐ 1 cm Muck (A9) **(LRR F, G, H)**
- ☐ Depleted Below Dark Surface (A11)
- ☐ Thick Dark Surface (A12)
- ☐ Sandy Mucky Mineral (S1)
- ☐ 2.5 cm Mucky Peat or Peat (S2) **(LRR G, H)**
- ☐ 5 cm Mucky Peat or Peat (S3) **(LRR F)**
- ☐ Sandy Gleyed Matrix (S4)
- ☐ Sandy Redox (S5)
- ☐ Stripped Matrix (S6)
- ☐ Loamy Mucky Mineral (F1)
- ☐ Loamy Gleyed Matrix (F2)
- ☐ Depleted Matrix (F3)
- ☐ Redox Dark Surface (F6)
- ☐ Depleted Dark Surface (F7)
- ☐ Redox Depressions (F8)
- ☐ High Plains Depressions (F16) **(MLRA 72 & 73 of LRR H)**

Indicators for Problematic Hydric Soils[3]:

- ☐ 1 cm Muck (A9) **(LRR I, J)**
- ☐ Coast Prairie Redox (A16) **(LRR F, G, H)**
- ☐ Dark Surface (S7) **(LRR G)**
- ☐ High Plains Depressions (F16) **(LRR H outside of MLRA 72 & 73)**
- ☐ Reduced Vertic (F18)
- ☐ Red Parent Material (TF2)
- ☐ Very Shallow Dark Surface (TF12)
- ☐ Other (Explain in Remarks)

[3]Indicators of hydrophytic vegetation and wetland hydrology must be present, unless disturbed or problematic.

Restrictive Layer (if present):

Type: _____

Depth (inches): _____

Hydric Soil Present? Yes ☐ No ☒

Remarks:

HYDROLOGY

Wetland Hydrology Indicators:

Primary Indicators (minimum of one required; check all that apply)

- ☐ Surface Water (A1)
- ☐ High Water Table (A2)
- ☐ Saturation (A3)
- ☐ Water Marks (B1)
- ☐ Sediment Deposits (B2)
- ☐ Drift Deposits (B3)
- ☐ Algal Mat or Crust (B4)
- ☐ Iron Deposits (B5)
- ☐ Inundation Visible on Aerial Imagery (B7)
- ☐ Water-Stained Leaves (B9)
- ☐ Salt Crust (B11)
- ☐ Aquatic Invertebrates (B13)
- ☐ Hydrogen Sulfide Odor (C1)
- ☐ Dry-Season Water Table (C2)
- ☐ Oxidized Rhizospheres on Living Roots (C3) **(where not tilled)**
- ☐ Presence of Reduced Iron (C4)
- ☐ Thin Muck Surface (C7)
- ☐ Other (Explain in Remarks)

Secondary Indicators (minimum of two required)

- ☐ Surface Soil Cracks (B6)
- ☐ Sparsely Vegetated Concave Surface (B8)
- ☐ Drainage Patterns (B10)
- ☐ Oxidized Rhizospheres on Living Roots (C3) **(where tilled)**
- ☐ Crayfish Burrows (C8)
- ☐ Saturation Visible on Aerial Imagery (C9)
- ☐ Geomorphic Position (D2)
- ☐ FAC-Neutral Test (D5)
- ☐ Frost-Heave Hummocks (D7) **(LRR F)**

Field Observations:

Surface Water Present? Yes ☐ No ☒ Depth (inches): _____

Water Table Present? Yes ☐ No ☒ Depth (inches): _____

Saturation Present? (includes capillary fringe) Yes ☐ No ☒ Depth (inches): _____

Wetland Hydrology Present? Yes ☐ No ☒

Describe Recorded Data (stream gauge, monitoring well, aerial photos, previous inspections), if available:

Remarks:

RS

WETLAND DETERMINATION DATA FORM – Great Plains Region

Project/Site: Canex City/County: Williams Sampling Date: 6/30/16

Applicant/Owner: Canex State: ND Sampling Point: 8W

Investigator(s): J. Moss, R. Scott Section, Township, Range: Sec 7, T 154N, R 102W

Landform (hillslope, terrace, etc.): Basin Local relief (concave, convex, none): Concave Slope (%): 0

Subregion (LRR): F Lat: 48.176069 Long: -103.850674 Datum: NAD83

Soil Map Unit Name: Williams-Zahl loams 6 to 9 percent slopes NWI classification: PEM1A

Are climatic / hydrologic conditions on the site typical for this time of year? Yes X No ____ (If no, explain in Remarks.)

Are Vegetation ____, Soil ____, or Hydrology ____ significantly disturbed? Are "Normal Circumstances" present? Yes X No ____

Are Vegetation ____, Soil ____, or Hydrology ____ naturally problematic? (If needed, explain any answers in Remarks.)

SUMMARY OF FINDINGS – Attach site map showing sampling point locations, transects, important features, etc.

Hydrophytic Vegetation Present?	Yes X	No ____
Hydric Soil Present?	Yes X	No ____
Wetland Hydrology Present?	Yes X	No ____

Is the Sampled Area within a Wetland? Yes X No ____

Remarks:

VEGETATION – Use scientific names of plants.

Tree Stratum (Plot size: ____)	Absolute % Cover	Dominant Species?	Indicator Status
1.			
2.			
3.			
4.			
	____ = Total Cover		

Sapling/Shrub Stratum (Plot size: ____)			
1.			
2.			
3.			
4.			
5.			
	____ = Total Cover		

Herb Stratum (Plot size: ____)			
1. Agrostis stolonifera	55	Y	FACW
2. Hordeum jubatum	20	Y	FACW
3. Poa pratensis	10	N	FAC
4.			
5.			
6.			
7.			
8.			
9.			
10.			
	85 = Total Cover		

Woody Vine Stratum (Plot size: ____)			
1.			
2.			
	____ = Total Cover		

% Bare Ground in Herb Stratum 15

Dominance Test worksheet:

Number of Dominant Species That Are OBL, FACW, or FAC (excluding FAC−): ____ (A)

Total Number of Dominant Species Across All Strata: ____ (B)

Percent of Dominant Species That Are OBL, FACW, or FAC: ____ (A/B)

Prevalence Index worksheet:

Total % Cover of:		Multiply by:
OBL species	____	x 1 = ____
FACW species	____	x 2 = ____
FAC species	____	x 3 = ____
FACU species	____	x 4 = ____
UPL species	____	x 5 = ____
Column Totals:	____ (A)	____ (B)

Prevalence Index = B/A = ____

Hydrophytic Vegetation Indicators:

X 1 - Rapid Test for Hydrophytic Vegetation

__ 2 - Dominance Test is >50%

__ 3 - Prevalence Index is ≤3.0[1]

__ 4 - Morphological Adaptations[1] (Provide supporting data in Remarks or on a separate sheet)

__ Problematic Hydrophytic Vegetation[1] (Explain)

[1]Indicators of hydric soil and wetland hydrology must be present, unless disturbed or problematic.

Hydrophytic Vegetation Present? Yes X No ____

Remarks:

SOIL

Sampling Point: 8W

Profile Description: (Describe to the depth needed to document the indicator or confirm the absence of indicators.)

Depth (inches)	Matrix Color (moist)	Matrix %	Redox Features Color (moist)	Redox %	Type[1]	Loc[2]	Texture	Remarks
0-4	10YR 3/1	98	10YR 5/6	2	C	PL	CL	
4-16	2.5Y 4/3	85	2.5Y 5/6	15	C	M	SiC	

[1]Type: C=Concentration, D=Depletion, RM=Reduced Matrix, CS=Covered or Coated Sand Grains. [2]Location: PL=Pore Lining, M=Matrix.

Hydric Soil Indicators: (Applicable to all LRRs, unless otherwise noted.)

- ___ Histosol (A1)
- ___ Histic Epipedon (A2)
- ___ Black Histic (A3)
- ___ Hydrogen Sulfide (A4)
- ___ Stratified Layers (A5) **(LRR F)**
- ___ 1 cm Muck (A9) **(LRR F, G, H)**
- ___ Depleted Below Dark Surface (A11)
- ___ Thick Dark Surface (A12)
- ___ Sandy Mucky Mineral (S1)
- ___ 2.5 cm Mucky Peat or Peat (S2) **(LRR G, H)**
- ___ 5 cm Mucky Peat or Peat (S3) **(LRR F)**
- ___ Sandy Gleyed Matrix (S4)
- ___ Sandy Redox (S5)
- ___ Stripped Matrix (S6)
- ___ Loamy Mucky Mineral (F1)
- ___ Loamy Gleyed Matrix (F2)
- ___ Depleted Matrix (F3)
- X Redox Dark Surface (F6)
- ___ Depleted Dark Surface (F7)
- ___ Redox Depressions (F8)
- ___ High Plains Depressions (F16) **(MLRA 72 & 73 of LRR H)**

Indicators for Problematic Hydric Soils[3]:

- ___ 1 cm Muck (A9) **(LRR I, J)**
- ___ Coast Prairie Redox (A16) **(LRR F, G, H)**
- ___ Dark Surface (S7) **(LRR G)**
- ___ High Plains Depressions (F16) **(LRR H outside of MLRA 72 & 73)**
- ___ Reduced Vertic (F18)
- ___ Red Parent Material (TF2)
- ___ Very Shallow Dark Surface (TF12)
- ___ Other (Explain in Remarks)

[3]Indicators of hydrophytic vegetation and wetland hydrology must be present, unless disturbed or problematic.

Restrictive Layer (if present):

Type: ___

Depth (inches): ___

Hydric Soil Present? Yes X No ___

Remarks:

HYDROLOGY

Wetland Hydrology Indicators:

Primary Indicators (minimum of one required; check all that apply)

- ___ Surface Water (A1)
- ___ High Water Table (A2)
- ___ Saturation (A3)
- ___ Water Marks (B1)
- ___ Sediment Deposits (B2)
- ___ Drift Deposits (B3)
- ___ Algal Mat or Crust (B4)
- ___ Iron Deposits (B5)
- ___ Inundation Visible on Aerial Imagery (B7)
- ___ Water-Stained Leaves (B9)
- X Salt Crust (B11)
- ___ Aquatic Invertebrates (B13)
- ___ Hydrogen Sulfide Odor (C1)
- ___ Dry-Season Water Table (C2)
- ___ Oxidized Rhizospheres on Living Roots (C3) **(where not tilled)**
- ___ Presence of Reduced Iron (C4)
- ___ Thin Muck Surface (C7)
- ___ Other (Explain in Remarks)

Secondary Indicators (minimum of two required)

- ___ Surface Soil Cracks (B6)
- ___ Sparsely Vegetated Concave Surface (B8)
- ___ Drainage Patterns (B10)
- ___ Oxidized Rhizospheres on Living Roots (C3) **(where tilled)**
- ___ Crayfish Burrows (C8)
- ___ Saturation Visible on Aerial Imagery (C9)
- X Geomorphic Position (D2)
- X FAC-Neutral Test (D5)
- ___ Frost-Heave Hummocks (D7) **(LRR F)**

Field Observations:

Surface Water Present? Yes ___ No X Depth (inches): ___

Water Table Present? Yes ___ No X Depth (inches): ___

Saturation Present? (includes capillary fringe) Yes ___ No X Depth (inches): ___

Wetland Hydrology Present? Yes X No ___

Describe Recorded Data (stream gauge, monitoring well, aerial photos, previous inspections), if available:

Remarks:

RS

WETLAND DETERMINATION DATA FORM – Great Plains Region

Project/Site: Conex City/County: Williams Sampling Date: 6/30/16

Applicant/Owner: Conex State: _____ Sampling Point: 8U

Investigator(s): J. Moss / R Scott Section, Township, Range: Sec 7, T 154N, R 102W

Landform (hillslope, terrace, etc.): Hillslope Local relief (concave, convex, none): Convex Slope (%): 2

Subregion (LRR): F Lat: 48.176220 Long: -103.830674 Datum: NAD83

Soil Map Unit Name: Williams-Zahl loams, 6 to 9 percent slopes NWI classification: N/A

Are climatic / hydrologic conditions on the site typical for this time of year? Yes [X] No [ ] (If no, explain in Remarks.)

Are Vegetation [ ], Soil [ ], or Hydrology [ ] significantly disturbed? Are "Normal Circumstances" present? Yes [X] No [ ]

Are Vegetation [ ], Soil [ ], or Hydrology [ ] naturally problematic? (If needed, explain any answers in Remarks.)

SUMMARY OF FINDINGS – Attach site map showing sampling point locations, transects, important features, etc.

Hydrophytic Vegetation Present?	Yes [ ]	No [X]	**Is the Sampled Area within a Wetland?** Yes [ ] No [X]
Hydric Soil Present?	Yes [ ]	No [X]	
Wetland Hydrology Present?	Yes [ ]	No [X]	

Remarks:

VEGETATION – Use scientific names of plants.

Tree Stratum (Plot size: 30 ft radius)	Absolute % Cover	Dominant Species?	Indicator Status
1.			
2.			
3.			
4.			
	0	= Total Cover	

Sapling/Shrub Stratum (Plot size: 15 ft radius)			
1.			
2.			
3.			
4.			
5.			
	0	= Total Cover	

Herb Stratum (Plot size: 5 ft radius)			
1. Agropyron cristatum	75	Y	UPL
2. Poscopyrum smithii	15	N	FACU
3. Achillea millefolium	5	N	FACU
4. Artemisia frigida	5	N	UPL
5.			
6.			
7.			
8.			
9.			
10.			
	100	= Total Cover	

Woody Vine Stratum (Plot size: 30 ft radius)			
1.			
2.			
	0	= Total Cover	

% Bare Ground in Herb Stratum 0

Dominance Test worksheet:

Number of Dominant Species That Are OBL, FACW, or FAC (excluding FAC−): _____ (A)

Total Number of Dominant Species Across All Strata: _____ (B)

Percent of Dominant Species That Are OBL, FACW, or FAC: _____ (A/B)

Prevalence Index worksheet:

Total % Cover of:		Multiply by:
OBL species		x 1 = 0
FACW species		x 2 = 0
FAC species		x 3 = 0
FACU species		x 4 = 0
UPL species		x 5 = 0
Column Totals:	0 (A)	0 (B)

Prevalence Index = B/A = NaN

Hydrophytic Vegetation Indicators:

- [ ] 1 - Rapid Test for Hydrophytic Vegetation
- [ ] 2 - Dominance Test is >50%
- [ ] 3 - Prevalence Index is ≤3.0[1]
- [ ] 4 - Morphological Adaptations[1] (Provide supporting data in Remarks or on a separate sheet)
- [ ] Problematic Hydrophytic Vegetation[1] (Explain)

[1]Indicators of hydric soil and wetland hydrology must be present, unless disturbed or problematic.

Hydrophytic Vegetation Present? Yes [ ] No [X]

Remarks:

SOIL

Sampling Point: 8U

Profile Description: (Describe to the depth needed to document the indicator or confirm the absence of indicators.)

Depth (inches)	Matrix Color (moist)	Matrix %	Redox Features Color (moist)	Redox %	Type[1]	Loc[2]	Texture	Remarks
0-10	10YR 2/2	100					L	
10-16	2.5Y 4/2	100					L	

[1]Type: C=Concentration, D=Depletion, RM=Reduced Matrix, CS=Covered or Coated Sand Grains. [2]Location: PL=Pore Lining, M=Matrix.

Hydric Soil Indicators: (Applicable to all LRRs, unless otherwise noted.)

- ☐ Histosol (A1)
- ☐ Histic Epipedon (A2)
- ☐ Black Histic (A3)
- ☐ Hydrogen Sulfide (A4)
- ☐ Stratified Layers (A5) (**LRR F**)
- ☐ 1 cm Muck (A9) (**LRR F, G, H**)
- ☐ Depleted Below Dark Surface (A11)
- ☐ Thick Dark Surface (A12)
- ☐ Sandy Mucky Mineral (S1)
- ☐ 2.5 cm Mucky Peat or Peat (S2) (**LRR G, H**)
- ☐ 5 cm Mucky Peat or Peat (S3) (**LRR F**)
- ☐ Sandy Gleyed Matrix (S4)
- ☐ Sandy Redox (S5)
- ☐ Stripped Matrix (S6)
- ☐ Loamy Mucky Mineral (F1)
- ☐ Loamy Gleyed Matrix (F2)
- ☐ Depleted Matrix (F3)
- ☐ Redox Dark Surface (F6)
- ☐ Depleted Dark Surface (F7)
- ☐ Redox Depressions (F8)
- ☐ High Plains Depressions (F16) (**MLRA 72 & 73 of LRR H**)

Indicators for Problematic Hydric Soils[3]:

- ☐ 1 cm Muck (A9) (**LRR I, J**)
- ☐ Coast Prairie Redox (A16) (**LRR F, G, H**)
- ☐ Dark Surface (S7) (**LRR G**)
- ☐ High Plains Depressions (F16) (**LRR H outside of MLRA 72 & 73**)
- ☐ Reduced Vertic (F18)
- ☐ Red Parent Material (TF2)
- ☐ Very Shallow Dark Surface (TF12)
- ☐ Other (Explain in Remarks)

[3]Indicators of hydrophytic vegetation and wetland hydrology must be present, unless disturbed or problematic.

Restrictive Layer (if present):

Type: _____

Depth (inches): _____

Hydric Soil Present? Yes ☐ No ☒

Remarks:

HYDROLOGY

Wetland Hydrology Indicators:

Primary Indicators (minimum of one required; check all that apply)

- ☐ Surface Water (A1)
- ☐ High Water Table (A2)
- ☐ Saturation (A3)
- ☐ Water Marks (B1)
- ☐ Sediment Deposits (B2)
- ☐ Drift Deposits (B3)
- ☐ Algal Mat or Crust (B4)
- ☐ Iron Deposits (B5)
- ☐ Inundation Visible on Aerial Imagery (B7)
- ☐ Water-Stained Leaves (B9)
- ☐ Salt Crust (B11)
- ☐ Aquatic Invertebrates (B13)
- ☐ Hydrogen Sulfide Odor (C1)
- ☐ Dry-Season Water Table (C2)
- ☐ Oxidized Rhizospheres on Living Roots (C3) (**where not tilled**)
- ☐ Presence of Reduced Iron (C4)
- ☐ Thin Muck Surface (C7)
- ☐ Other (Explain in Remarks)

Secondary Indicators (minimum of two required)

- ☐ Surface Soil Cracks (B6)
- ☐ Sparsely Vegetated Concave Surface (B8)
- ☐ Drainage Patterns (B10)
- ☐ Oxidized Rhizospheres on Living Roots (C3) (**where tilled**)
- ☐ Crayfish Burrows (C8)
- ☐ Saturation Visible on Aerial Imagery (C9)
- ☐ Geomorphic Position (D2)
- ☐ FAC-Neutral Test (D5)
- ☐ Frost-Heave Hummocks (D7) (**LRR F**)

Field Observations:

Surface Water Present? Yes ☐ No ☒ Depth (inches): _____

Water Table Present? Yes ☐ No ☒ Depth (inches): _____

Saturation Present? (includes capillary fringe) Yes ☐ No ☒ Depth (inches): _____

Wetland Hydrology Present? Yes ☐ No ☒

Describe Recorded Data (stream gauge, monitoring well, aerial photos, previous inspections), if available:

Remarks:

RS

WETLAND DETERMINATION DATA FORM – Great Plains Region

Project/Site: Conex City/County: Williams Sampling Date: 6/30/16

Applicant/Owner: Conex State: ND Sampling Point: 9W

Investigator(s): J. Moss, N. Scott Section, Township, Range: Sec 7, T 154N, R 102W

Landform (hillslope, terrace, etc.): Drainage Local relief (concave, convex, none): Concave Slope (%): 1

Subregion (LRR): F Lat: 48.175455 Long: -103.851542 Datum: NAD83

Soil Map Unit Name: Bowdle loam, 0 to 2 percent slopes NWI classification: PEMA

Are climatic / hydrologic conditions on the site typical for this time of year? Yes X No _____ (If no, explain in Remarks.)

Are Vegetation _____, Soil _____, or Hydrology _____ significantly disturbed? Are "Normal Circumstances" present? Yes X No _____

Are Vegetation _____, Soil _____, or Hydrology _____ naturally problematic? (If needed, explain any answers in Remarks.)

SUMMARY OF FINDINGS – Attach site map showing sampling point locations, transects, important features, etc.

Hydrophytic Vegetation Present?	Yes X	No _____	**Is the Sampled Area within a Wetland?** Yes X No _____
Hydric Soil Present?	Yes X	No _____	
Wetland Hydrology Present?	Yes X	No _____	

Remarks: Wetland extends throughout drainage

VEGETATION – Use scientific names of plants.

Tree Stratum (Plot size: _____)	Absolute % Cover	Dominant Species?	Indicator Status
1.			
2.			
3.			
4.			
	_____ = Total Cover		

Sapling/Shrub Stratum (Plot size: _____)			
1.			
2.			
3.			
4.			
5.			
	_____ = Total Cover		

Herb Stratum (Plot size: _____)			
1. Spartina pectinata	50	Y	FACW
2. Hordeum jubatum	35	Y	FACW
3. Schoenoplectus pungens	15	N	OBL
4.			
5.			
6.			
7.			
8.			
9.			
10.			
	100 = Total Cover		

Woody Vine Stratum (Plot size: _____)			
1.			
2.			
	_____ = Total Cover		

% Bare Ground in Herb Stratum 0

Dominance Test worksheet:

Number of Dominant Species That Are OBL, FACW, or FAC (excluding FAC−): _____ (A)

Total Number of Dominant Species Across All Strata: _____ (B)

Percent of Dominant Species That Are OBL, FACW, or FAC: _____ (A/B)

Prevalence Index worksheet:

Total % Cover of:		Multiply by:
OBL species	_____	x 1 = _____
FACW species	_____	x 2 = _____
FAC species	_____	x 3 = _____
FACU species	_____	x 4 = _____
UPL species	_____	x 5 = _____
Column Totals:	_____ (A)	_____ (B)

Prevalence Index = B/A = _____

Hydrophytic Vegetation Indicators:

X 1 - Rapid Test for Hydrophytic Vegetation

___ 2 - Dominance Test is >50%

___ 3 - Prevalence Index is ≤3.0[1]

___ 4 - Morphological Adaptations[1] (Provide supporting data in Remarks or on a separate sheet)

___ Problematic Hydrophytic Vegetation[1] (Explain)

[1]Indicators of hydric soil and wetland hydrology must be present, unless disturbed or problematic.

Hydrophytic Vegetation Present? Yes X No _____

Remarks:

SOIL

Sampling Point: 9W

Profile Description: (Describe to the depth needed to document the indicator or confirm the absence of indicators.)

Depth (inches)	Matrix Color (moist)	Matrix %	Redox Features Color (moist)	Redox %	Type[1]	Loc[2]	Texture	Remarks
0-12	10YR 2/1	90	10YR 4/6	10	C	PL	CL	

[1]Type: C=Concentration, D=Depletion, RM=Reduced Matrix, CS=Covered or Coated Sand Grains. [2]Location: PL=Pore Lining, M=Matrix.

Hydric Soil Indicators: (Applicable to all LRRs, unless otherwise noted.)

- ___ Histosol (A1)
- ___ Histic Epipedon (A2)
- ___ Black Histic (A3)
- ___ Hydrogen Sulfide (A4)
- ___ Stratified Layers (A5) (**LRR F**)
- ___ 1 cm Muck (A9) (**LRR F, G, H**)
- ___ Depleted Below Dark Surface (A11)
- ___ Thick Dark Surface (A12)
- ___ Sandy Mucky Mineral (S1)
- ___ 2.5 cm Mucky Peat or Peat (S2) (**LRR G, H**)
- ___ 5 cm Mucky Peat or Peat (S3) (**LRR F**)
- ___ Sandy Gleyed Matrix (S4)
- ___ Sandy Redox (S5)
- ___ Stripped Matrix (S6)
- ___ Loamy Mucky Mineral (F1)
- ___ Loamy Gleyed Matrix (F2)
- ___ Depleted Matrix (F3)
- X Redox Dark Surface (F6)
- ___ Depleted Dark Surface (F7)
- ___ Redox Depressions (F8)
- ___ High Plains Depressions (F16) (**MLRA 72 & 73 of LRR H**)

Indicators for Problematic Hydric Soils[3]:

- ___ 1 cm Muck (A9) (**LRR I, J**)
- ___ Coast Prairie Redox (A16) (**LRR F, G, H**)
- ___ Dark Surface (S7) (**LRR G**)
- ___ High Plains Depressions (F16) (**LRR H outside of MLRA 72 & 73**)
- ___ Reduced Vertic (F18)
- ___ Red Parent Material (TF2)
- ___ Very Shallow Dark Surface (TF12)
- ___ Other (Explain in Remarks)

[3]Indicators of hydrophytic vegetation and wetland hydrology must be present, unless disturbed or problematic.

Restrictive Layer (if present):

Type: ___

Depth (inches): ___

Hydric Soil Present? Yes X No ___

Remarks:

HYDROLOGY

Wetland Hydrology Indicators:

Primary Indicators (minimum of one required; check all that apply)

- ___ Surface Water (A1)
- ___ High Water Table (A2)
- ___ Saturation (A3)
- ___ Water Marks (B1)
- ___ Sediment Deposits (B2)
- ___ Drift Deposits (B3)
- ___ Algal Mat or Crust (B4)
- ___ Iron Deposits (B5)
- ___ Inundation Visible on Aerial Imagery (B7)
- ___ Water-Stained Leaves (B9)
- ___ Salt Crust (B11)
- ___ Aquatic Invertebrates (B13)
- ___ Hydrogen Sulfide Odor (C1)
- ___ Dry-Season Water Table (C2)
- ___ Oxidized Rhizospheres on Living Roots (C3) (**where not tilled**)
- ___ Presence of Reduced Iron (C4)
- ___ Thin Muck Surface (C7)
- ___ Other (Explain in Remarks)

Secondary Indicators (minimum of two required)

- ___ Surface Soil Cracks (B6)
- ___ Sparsely Vegetated Concave Surface (B8)
- ___ Drainage Patterns (B10)
- ___ Oxidized Rhizospheres on Living Roots (C3) (**where tilled**)
- ___ Crayfish Burrows (C8)
- ___ Saturation Visible on Aerial Imagery (C9)
- X Geomorphic Position (D2)
- X FAC-Neutral Test (D5)
- ___ Frost-Heave Hummocks (D7) (**LRR F**)

Field Observations:

Surface Water Present? Yes ___ No X Depth (inches): ___

Water Table Present? Yes ___ No X Depth (inches): ___

Saturation Present? (includes capillary fringe) Yes ___ No X Depth (inches): ___

Wetland Hydrology Present? Yes X No ___

Describe Recorded Data (stream gauge, monitoring well, aerial photos, previous inspections), if available:

Remarks:

WETLAND DETERMINATION DATA FORM – Great Plains Region

RS

Project/Site: Canax City/County: Williams Sampling Date: 6/30/16

Applicant/Owner: Canax State: ND Sampling Point: 9U

Investigator(s): S. Moss / R. Scott Section, Township, Range: Sec 7, T154N, R102W

Landform (hillslope, terrace, etc.): Hillslope Local relief (concave, convex, none): Convex Slope (%): 5

Subregion (LRR): F Lat: 48.175509 Long: -103.851546 Datum: NAD83

Soil Map Unit Name: Bowdle loam, 0 to 2 percent slopes NWI classification: N/A

Are climatic / hydrologic conditions on the site typical for this time of year? Yes [X] No [ ] (If no, explain in Remarks.)

Are Vegetation [ ], Soil [ ], or Hydrology [ ] significantly disturbed? Are "Normal Circumstances" present? Yes [X] No [ ]

Are Vegetation [ ], Soil [ ], or Hydrology [ ] naturally problematic? (If needed, explain any answers in Remarks.)

SUMMARY OF FINDINGS – Attach site map showing sampling point locations, transects, important features, etc.

Hydrophytic Vegetation Present?	Yes [ ]	No [X]	**Is the Sampled Area within a Wetland?** Yes [ ] No [X]
Hydric Soil Present?	Yes [ ]	No [X]	
Wetland Hydrology Present?	Yes [ ]	No [X]	

Remarks:

VEGETATION – Use scientific names of plants.

Tree Stratum (Plot size: 30 ft radius)	Absolute % Cover	Dominant Species?	Indicator Status
1.			
2.			
3.			
4.			
	0	= Total Cover	
Sapling/Shrub Stratum (Plot size: 15 ft radius)			
1.			
2.			
3.			
4.			
5.			
	0	= Total Cover	
Herb Stratum (Plot size: 5 ft radius)			
1. Poscopryum smithii	55	Y	FACU
2. Hesperostipa comata	30	Y	UPL
3. Anaillea millefolium	5	N	FACU
4. Artemisia frigida	5	N	FACU
5. Nassella viridula	5	N	UPL
6.			
7.			
8.			
9.			
10.			
	100	= Total Cover	
Woody Vine Stratum (Plot size: 30 ft radius)			
1.			
2.			
	0	= Total Cover	

% Bare Ground in Herb Stratum 0

Dominance Test worksheet:

Number of Dominant Species That Are OBL, FACW, or FAC (excluding FAC−): _____ (A)

Total Number of Dominant Species Across All Strata: _____ (B)

Percent of Dominant Species That Are OBL, FACW, or FAC: _____ (A/B)

Prevalence Index worksheet:

Total % Cover of:		Multiply by:
OBL species		x 1 = 0
FACW species		x 2 = 0
FAC species		x 3 = 0
FACU species		x 4 = 0
UPL species		x 5 = 0
Column Totals:	0 (A)	0 (B)

Prevalence Index = B/A = NaN

Hydrophytic Vegetation Indicators:

- [ ] 1 - Rapid Test for Hydrophytic Vegetation
- [ ] 2 - Dominance Test is >50%
- [ ] 3 - Prevalence Index is ≤3.0[1]
- [ ] 4 - Morphological Adaptations[1] (Provide supporting data in Remarks or on a separate sheet)
- [ ] Problematic Hydrophytic Vegetation[1] (Explain)

[1]Indicators of hydric soil and wetland hydrology must be present, unless disturbed or problematic.

Hydrophytic Vegetation Present? Yes [ ] No [X]

Remarks:

SOIL

Sampling Point: 9 U

Profile Description: (Describe to the depth needed to document the indicator or confirm the absence of indicators.)

Depth (inches)	Matrix Color (moist)	Matrix %	Redox Features Color (moist)	Redox %	Type[1]	Loc[2]	Texture	Remarks
0-12	10YR 3/3	100					CL	

[1]Type: C=Concentration, D=Depletion, RM=Reduced Matrix, CS=Covered or Coated Sand Grains. [2]Location: PL=Pore Lining, M=Matrix.

Hydric Soil Indicators: (Applicable to all LRRs, unless otherwise noted.)

- ☐ Histosol (A1)
- ☐ Histic Epipedon (A2)
- ☐ Black Histic (A3)
- ☐ Hydrogen Sulfide (A4)
- ☐ Stratified Layers (A5) **(LRR F)**
- ☐ 1 cm Muck (A9) **(LRR F, G, H)**
- ☐ Depleted Below Dark Surface (A11)
- ☐ Thick Dark Surface (A12)
- ☐ Sandy Mucky Mineral (S1)
- ☐ 2.5 cm Mucky Peat or Peat (S2) **(LRR G, H)**
- ☐ 5 cm Mucky Peat or Peat (S3) **(LRR F)**
- ☐ Sandy Gleyed Matrix (S4)
- ☐ Sandy Redox (S5)
- ☐ Stripped Matrix (S6)
- ☐ Loamy Mucky Mineral (F1)
- ☐ Loamy Gleyed Matrix (F2)
- ☐ Depleted Matrix (F3)
- ☐ Redox Dark Surface (F6)
- ☐ Depleted Dark Surface (F7)
- ☐ Redox Depressions (F8)
- ☐ High Plains Depressions (F16) **(MLRA 72 & 73 of LRR H)**

Indicators for Problematic Hydric Soils[3]:

- ☐ 1 cm Muck (A9) **(LRR I, J)**
- ☐ Coast Prairie Redox (A16) **(LRR F, G, H)**
- ☐ Dark Surface (S7) **(LRR G)**
- ☐ High Plains Depressions (F16) **(LRR H outside of MLRA 72 & 73)**
- ☐ Reduced Vertic (F18)
- ☐ Red Parent Material (TF2)
- ☐ Very Shallow Dark Surface (TF12)
- ☐ Other (Explain in Remarks)

[3]Indicators of hydrophytic vegetation and wetland hydrology must be present, unless disturbed or problematic.

Restrictive Layer (if present):

Type: _____

Depth (inches): _____

Hydric Soil Present? Yes ☐ No ☒

Remarks:

HYDROLOGY

Wetland Hydrology Indicators:

Primary Indicators (minimum of one required; check all that apply)

- ☐ Surface Water (A1)
- ☐ High Water Table (A2)
- ☐ Saturation (A3)
- ☐ Water Marks (B1)
- ☐ Sediment Deposits (B2)
- ☐ Drift Deposits (B3)
- ☐ Algal Mat or Crust (B4)
- ☐ Iron Deposits (B5)
- ☐ Inundation Visible on Aerial Imagery (B7)
- ☐ Water-Stained Leaves (B9)
- ☐ Salt Crust (B11)
- ☐ Aquatic Invertebrates (B13)
- ☐ Hydrogen Sulfide Odor (C1)
- ☐ Dry-Season Water Table (C2)
- ☐ Oxidized Rhizospheres on Living Roots (C3) **(where not tilled)**
- ☐ Presence of Reduced Iron (C4)
- ☐ Thin Muck Surface (C7)
- ☐ Other (Explain in Remarks)

Secondary Indicators (minimum of two required)

- ☐ Surface Soil Cracks (B6)
- ☐ Sparsely Vegetated Concave Surface (B8)
- ☐ Drainage Patterns (B10)
- ☐ Oxidized Rhizospheres on Living Roots (C3) **(where tilled)**
- ☐ Crayfish Burrows (C8)
- ☐ Saturation Visible on Aerial Imagery (C9)
- ☐ Geomorphic Position (D2)
- ☐ FAC-Neutral Test (D5)
- ☐ Frost-Heave Hummocks (D7) **(LRR F)**

Field Observations:

Surface Water Present? Yes ☐ No ☒ Depth (inches): _____

Water Table Present? Yes ☐ No ☒ Depth (inches): _____

Saturation Present? (includes capillary fringe) Yes ☐ No ☒ Depth (inches): _____

Wetland Hydrology Present? Yes ☐ No ☒

Describe Recorded Data (stream gauge, monitoring well, aerial photos, previous inspections), if available:

Remarks:

RS

WETLAND DETERMINATION DATA FORM – Great Plains Region

Project/Site: Canex City/County: Williams Sampling Date: 6/30/16

Applicant/Owner: Canex State: ND Sampling Point: DW

Investigator(s): J. Moore, R. Scott Section, Township, Range: Sec 13, T 154N, R 103W

Landform (hillslope, terrace, etc.): Basin Local relief (concave, convex, none): Concave Slope (%): 1

Subregion (LRR): F Lat: 48.161990 Long: -103.880436 Datum: NAD83

Soil Map Unit Name: Hamley-Tonka Complex, 0 to 3 percent slopes NWI classification: PEMA

Are climatic / hydrologic conditions on the site typical for this time of year? Yes X No ____ (If no, explain in Remarks.)

Are Vegetation X, Soil ____, or Hydrology ____ significantly disturbed? Are "Normal Circumstances" present? Yes X No ____

Are Vegetation ____, Soil ____, or Hydrology ____ naturally problematic? (If needed, explain any answers in Remarks.)

SUMMARY OF FINDINGS – Attach site map showing sampling point locations, transects, important features, etc.

Hydrophytic Vegetation Present?	Yes X	No ____
Hydric Soil Present?	Yes X	No ____
Wetland Hydrology Present?	Yes X	No ____

Is the Sampled Area within a Wetland? Yes X No ____

Remarks: Tilled

VEGETATION – Use scientific names of plants.

Tree Stratum (Plot size: ____)	Absolute % Cover	Dominant Species?	Indicator Status
1.			
2.			
3.			
4.			
	____ = Total Cover		
Sapling/Shrub Stratum (Plot size: ____)			
1.			
2.			
3.			
4.			
5.			
	____ = Total Cover		
Herb Stratum (Plot size: ____)			
1. Hordeum jubatum	45	Y	FACW
2.			
3.			
4.			
5.			
6.			
7.			
8.			
9.			
10.			
	45 = Total Cover		
Woody Vine Stratum (Plot size: ____)			
1.			
2.			
	____ = Total Cover		

% Bare Ground in Herb Stratum 55

Dominance Test worksheet:

Number of Dominant Species That Are OBL, FACW, or FAC (excluding FAC−): ____ (A)

Total Number of Dominant Species Across All Strata: ____ (B)

Percent of Dominant Species That Are OBL, FACW, or FAC: ____ (A/B)

Prevalence Index worksheet:

Total % Cover of:		Multiply by:
OBL species	____	x 1 = ____
FACW species	____	x 2 = ____
FAC species	____	x 3 = ____
FACU species	____	x 4 = ____
UPL species	____	x 5 = ____
Column Totals:	____ (A)	____ (B)

Prevalence Index = B/A = ____

Hydrophytic Vegetation Indicators:

X 1 - Rapid Test for Hydrophytic Vegetation

__ 2 - Dominance Test is >50%

__ 3 - Prevalence Index is ≤3.0[1]

__ 4 - Morphological Adaptations[1] (Provide supporting data in Remarks or on a separate sheet)

__ Problematic Hydrophytic Vegetation[1] (Explain)

[1]Indicators of hydric soil and wetland hydrology must be present, unless disturbed or problematic.

Hydrophytic Vegetation Present? Yes X No ____

Remarks:

SOIL

Sampling Point: 10 W

Profile Description: (Describe to the depth needed to document the indicator or confirm the absence of indicators.)

Depth (inches)	Matrix Color (moist)	Matrix %	Redox Features Color (moist)	Redox %	Type[1]	Loc[2]	Texture	Remarks
0-22	10YR 2/1	100					CL	
22-26	10YR 4/1	100					SCL	

[1]Type: C=Concentration, D=Depletion, RM=Reduced Matrix, CS=Covered or Coated Sand Grains. [2]Location: PL=Pore Lining, M=Matrix.

Hydric Soil Indicators: (Applicable to all LRRs, unless otherwise noted.)

- ___ Histosol (A1)
- ___ Histic Epipedon (A2)
- ___ Black Histic (A3)
- ___ Hydrogen Sulfide (A4)
- ___ Stratified Layers (A5) (**LRR F**)
- ___ 1 cm Muck (A9) (**LRR F, G, H**)
- ___ Depleted Below Dark Surface (A11)
- X Thick Dark Surface (A12)
- ___ Sandy Mucky Mineral (S1)
- ___ 2.5 cm Mucky Peat or Peat (S2) (**LRR G, H**)
- ___ 5 cm Mucky Peat or Peat (S3) (**LRR F**)
- ___ Sandy Gleyed Matrix (S4)
- ___ Sandy Redox (S5)
- ___ Stripped Matrix (S6)
- ___ Loamy Mucky Mineral (F1)
- ___ Loamy Gleyed Matrix (F2)
- ___ Depleted Matrix (F3)
- ___ Redox Dark Surface (F6)
- ___ Depleted Dark Surface (F7)
- ___ Redox Depressions (F8)
- ___ High Plains Depressions (F16) (**MLRA 72 & 73 of LRR H**)

Indicators for Problematic Hydric Soils[3]:

- ___ 1 cm Muck (A9) (**LRR I, J**)
- ___ Coast Prairie Redox (A16) (**LRR F, G, H**)
- ___ Dark Surface (S7) (**LRR G**)
- ___ High Plains Depressions (F16) (**LRR H outside of MLRA 72 & 73**)
- ___ Reduced Vertic (F18)
- ___ Red Parent Material (TF2)
- ___ Very Shallow Dark Surface (TF12)
- ___ Other (Explain in Remarks)

[3]Indicators of hydrophytic vegetation and wetland hydrology must be present, unless disturbed or problematic.

Restrictive Layer (if present):

Type: ___

Depth (inches): ___

Hydric Soil Present? Yes X No ___

Remarks:

HYDROLOGY

Wetland Hydrology Indicators:

Primary Indicators (minimum of one required; check all that apply)

- ___ Surface Water (A1)
- ___ High Water Table (A2)
- X Saturation (A3)
- ___ Water Marks (B1)
- ___ Sediment Deposits (B2)
- ___ Drift Deposits (B3)
- ___ Algal Mat or Crust (B4)
- ___ Iron Deposits (B5)
- ___ Inundation Visible on Aerial Imagery (B7)
- ___ Water-Stained Leaves (B9)
- ___ Salt Crust (B11)
- ___ Aquatic Invertebrates (B13)
- ___ Hydrogen Sulfide Odor (C1)
- ___ Dry-Season Water Table (C2)
- ___ Oxidized Rhizospheres on Living Roots (C3) (**where not tilled**)
- ___ Presence of Reduced Iron (C4)
- ___ Thin Muck Surface (C7)
- ___ Other (Explain in Remarks)

Secondary Indicators (minimum of two required)

- ___ Surface Soil Cracks (B6)
- ___ Sparsely Vegetated Concave Surface (B8)
- ___ Drainage Patterns (B10)
- ___ Oxidized Rhizospheres on Living Roots (C3) (**where tilled**)
- ___ Crayfish Burrows (C8)
- ___ Saturation Visible on Aerial Imagery (C9)
- X Geomorphic Position (D2)
- X FAC-Neutral Test (D5)
- ___ Frost-Heave Hummocks (D7) (**LRR F**)

Field Observations:

Surface Water Present? Yes ___ No X Depth (inches): 0

Water Table Present? Yes ___ No X Depth (inches): 0

Saturation Present? (includes capillary fringe) Yes X No ___ Depth (inches): 26 in

Wetland Hydrology Present? Yes X No ___

Describe Recorded Data (stream gauge, monitoring well, aerial photos, previous inspections), if available:

Remarks: Surface water 50% from wetland test hole

RS

WETLAND DETERMINATION DATA FORM – Great Plains Region

Project/Site: Conex City/County: Williams Sampling Date: 6/30/16

Applicant/Owner: Conex State: ND Sampling Point: 10 U

Investigator(s): J. Moss / R. Scott Section, Township, Range: Sec 13, T154N, R103W

Landform (hillslope, terrace, etc.): Terrace Local relief (concave, convex, none): Convex Slope (%): 3

Subregion (LRR): F Lat: 48.161880 Long: -103.880401 Datum: NAD83

Soil Map Unit Name: Hawley Tonka complex, 0 to 3 percent slopes NWI classification: N/A

Are climatic / hydrologic conditions on the site typical for this time of year? Yes [X] No [ ] (If no, explain in Remarks.)

Are Vegetation [ ], Soil [ ], or Hydrology [ ] significantly disturbed? Are "Normal Circumstances" present? Yes [X] No [ ]

Are Vegetation [ ], Soil [ ], or Hydrology [ ] naturally problematic? (If needed, explain any answers in Remarks.)

SUMMARY OF FINDINGS – Attach site map showing sampling point locations, transects, important features, etc.

Hydrophytic Vegetation Present?	Yes [ ]	No [X]	**Is the Sampled Area within a Wetland?** Yes [ ] No [X]
Hydric Soil Present?	Yes [ ]	No [X]	
Wetland Hydrology Present?	Yes [ ]	No [X]	

Remarks:

VEGETATION – Use scientific names of plants.

Tree Stratum (Plot size: 30 ft radius)	Absolute % Cover	Dominant Species?	Indicator Status
1.			
2.			
3.			
4.			
	0	= Total Cover	
Sapling/Shrub Stratum (Plot size: 15 ft radius)			
1.			
2.			
3.			
4.			
5.			
	0	= Total Cover	
Herb Stratum (Plot size: 5 ft radius)			
1. Bromus inermis	100	Y	UPL
2.			
3.			
4.			
5.			
6.			
7.			
8.			
9.			
10.			
	100	= Total Cover	
Woody Vine Stratum (Plot size: 30 ft radius)			
1.			
2.			
	0	= Total Cover	

% Bare Ground in Herb Stratum 0

Dominance Test worksheet:

Number of Dominant Species That Are OBL, FACW, or FAC (excluding FAC−): _____ (A)

Total Number of Dominant Species Across All Strata: _____ (B)

Percent of Dominant Species That Are OBL, FACW, or FAC: _____ (A/B)

Prevalence Index worksheet:

Total % Cover of:		Multiply by:
OBL species		x 1 = 0
FACW species		x 2 = 0
FAC species		x 3 = 0
FACU species		x 4 = 0
UPL species		x 5 = 0
Column Totals:	0 (A)	0 (B)

Prevalence Index = B/A = NaN

Hydrophytic Vegetation Indicators:

- [ ] 1 - Rapid Test for Hydrophytic Vegetation
- [ ] 2 - Dominance Test is >50%
- [ ] 3 - Prevalence Index is ≤3.0[1]
- [ ] 4 - Morphological Adaptations[1] (Provide supporting data in Remarks or on a separate sheet)
- [ ] Problematic Hydrophytic Vegetation[1] (Explain)

[1]Indicators of hydric soil and wetland hydrology must be present, unless disturbed or problematic.

Hydrophytic Vegetation Present? Yes [ ] No [X]

Remarks:

SOIL

Sampling Point: 10U

Profile Description: (Describe to the depth needed to document the indicator or confirm the absence of indicators.)

Depth (inches)	Matrix Color (moist)	Matrix %	Redox Features Color (moist)	Redox %	Type[1]	Loc[2]	Texture	Remarks
0-14	7.5YR 3/1	100					L	

[1]Type: C=Concentration, D=Depletion, RM=Reduced Matrix, CS=Covered or Coated Sand Grains. [2]Location: PL=Pore Lining, M=Matrix.

Hydric Soil Indicators: (Applicable to all LRRs, unless otherwise noted.)

- ☐ Histosol (A1)
- ☐ Histic Epipedon (A2)
- ☐ Black Histic (A3)
- ☐ Hydrogen Sulfide (A4)
- ☐ Stratified Layers (A5) (**LRR F**)
- ☐ 1 cm Muck (A9) (**LRR F, G, H**)
- ☐ Depleted Below Dark Surface (A11)
- ☐ Thick Dark Surface (A12)
- ☐ Sandy Mucky Mineral (S1)
- ☐ 2.5 cm Mucky Peat or Peat (S2) (**LRR G, H**)
- ☐ 5 cm Mucky Peat or Peat (S3) (**LRR F**)
- ☐ Sandy Gleyed Matrix (S4)
- ☐ Sandy Redox (S5)
- ☐ Stripped Matrix (S6)
- ☐ Loamy Mucky Mineral (F1)
- ☐ Loamy Gleyed Matrix (F2)
- ☐ Depleted Matrix (F3)
- ☐ Redox Dark Surface (F6)
- ☐ Depleted Dark Surface (F7)
- ☐ Redox Depressions (F8)
- ☐ High Plains Depressions (F16) (**MLRA 72 & 73 of LRR H**)

Indicators for Problematic Hydric Soils[3]:

- ☐ 1 cm Muck (A9) (**LRR I, J**)
- ☐ Coast Prairie Redox (A16) (**LRR F, G, H**)
- ☐ Dark Surface (S7) (**LRR G**)
- ☐ High Plains Depressions (F16) (**LRR H outside of MLRA 72 & 73**)
- ☐ Reduced Vertic (F18)
- ☐ Red Parent Material (TF2)
- ☐ Very Shallow Dark Surface (TF12)
- ☐ Other (Explain in Remarks)

[3]Indicators of hydrophytic vegetation and wetland hydrology must be present, unless disturbed or problematic.

Restrictive Layer (if present):

Type: _____

Depth (inches): _____

Hydric Soil Present? Yes ☐ No ☒

Remarks:

HYDROLOGY

Wetland Hydrology Indicators:

Primary Indicators (minimum of one required; check all that apply)

- ☐ Surface Water (A1)
- ☐ High Water Table (A2)
- ☐ Saturation (A3)
- ☐ Water Marks (B1)
- ☐ Sediment Deposits (B2)
- ☐ Drift Deposits (B3)
- ☐ Algal Mat or Crust (B4)
- ☐ Iron Deposits (B5)
- ☐ Inundation Visible on Aerial Imagery (B7)
- ☐ Water-Stained Leaves (B9)
- ☐ Salt Crust (B11)
- ☐ Aquatic Invertebrates (B13)
- ☐ Hydrogen Sulfide Odor (C1)
- ☐ Dry-Season Water Table (C2)
- ☐ Oxidized Rhizospheres on Living Roots (C3) (**where not tilled**)
- ☐ Presence of Reduced Iron (C4)
- ☐ Thin Muck Surface (C7)
- ☐ Other (Explain in Remarks)

Secondary Indicators (minimum of two required)

- ☐ Surface Soil Cracks (B6)
- ☐ Sparsely Vegetated Concave Surface (B8)
- ☐ Drainage Patterns (B10)
- ☐ Oxidized Rhizospheres on Living Roots (C3) (**where tilled**)
- ☐ Crayfish Burrows (C8)
- ☐ Saturation Visible on Aerial Imagery (C9)
- ☐ Geomorphic Position (D2)
- ☐ FAC-Neutral Test (D5)
- ☐ Frost-Heave Hummocks (D7) (**LRR F**)

Field Observations:

Surface Water Present? Yes ☐ No ☒ Depth (inches): _____

Water Table Present? Yes ☐ No ☒ Depth (inches): _____

Saturation Present? (includes capillary fringe) Yes ☐ No ☒ Depth (inches): _____

Wetland Hydrology Present? Yes ☐ No ☒

Describe Recorded Data (stream gauge, monitoring well, aerial photos, previous inspections), if available:

Remarks:

1W

BS

WETLAND DETERMINATION DATA FORM – Great Plains Region

Project/Site: Cenex City/County: Ward Sampling Date: 11/15/6

Applicant/Owner: Cenex State: ND Sampling Point: 1W

Investigator(s): R. Scott, T. Conely Section, Township, Range: 35, 155N 84W

Landform (hillslope, terrace, etc.): Drainage Local relief (concave, convex, none): Concave Slope (%): 0%

Subregion (LRR): F Lat: 48.20635691 Long: -101.4343322 Datum: NAD 83

Soil Map Unit Name: Lowe-Fluvaquents NWI classification: PEMA

Are climatic / hydrologic conditions on the site typical for this time of year? Yes [X] No [ ] (If no, explain in Remarks.)

Are Vegetation [X], Soil [ ], or Hydrology [ ] significantly disturbed? Are "Normal Circumstances" present? Yes [X] No [ ]

Are Vegetation [ ], Soil [ ], or Hydrology [ ] naturally problematic? N (If needed, explain any answers in Remarks.)

SUMMARY OF FINDINGS – Attach site map showing sampling point locations, transects, important features, etc.

Hydrophytic Vegetation Present?	Yes [X]	No [ ]	Is the Sampled Area within a Wetland? Yes [X] No [ ]
Hydric Soil Present?	Yes [X]	No [ ]	
Wetland Hydrology Present?	Yes [X]	No [ ]	

Remarks:

1952-1WN

VEGETATION – Use scientific names of plants.

Tree Stratum (Plot size: 30 ft radius)	Absolute % Cover	Dominant Species?	Indicator Status
1.			
2.			
3.			
4.			
	0 = Total Cover		
Sapling/Shrub Stratum (Plot size: 15 ft radius)			
1.			
2.			
3.			
4.			
5.			
	0 = Total Cover		
Herb Stratum (Plot size: 5 ft radius)			
1. Schoenoplectus pungens	40	Y	OBL
2. Hordeum jubatum	35	Y	FACW
3.			
4.			
5.			
6.			
7.			
8.			
9.			
10.			
	0 = Total Cover		
Woody Vine Stratum (Plot size: 30 ft radius)			
1.			
2.			
	0 = Total Cover		

% Bare Ground in Herb Stratum 25

Dominance Test worksheet:

Number of Dominant Species That Are OBL, FACW, or FAC (excluding FAC−): _____ (A)

Total Number of Dominant Species Across All Strata: _____ (B)

Percent of Dominant Species That Are OBL, FACW, or FAC: _____ (A/B)

Prevalence Index worksheet:

Total % Cover of:	Multiply by:
OBL species	x 1 = 0
FACW species	x 2 = 0
FAC species	x 3 = 0
FACU species	x 4 = 0
UPL species	x 5 = 0
Column Totals: 0 (A)	0 (B)

Prevalence Index = B/A = NaN

Hydrophytic Vegetation Indicators:

- [X] 1 - Rapid Test for Hydrophytic Vegetation
- [ ] 2 - Dominance Test is >50%
- [ ] 3 - Prevalence Index is ≤3.0[1]
- [ ] 4 - Morphological Adaptations[1] (Provide supporting data in Remarks or on a separate sheet)
- [ ] Problematic Hydrophytic Vegetation[1] (Explain)

[1]Indicators of hydric soil and wetland hydrology must be present, unless disturbed or problematic.

Hydrophytic Vegetation Present? Yes [X] No [ ]

Remarks: Convex Up / Slope-13% BG-20% Veg. – Sideoats-25 Kentucky Blue-30 Fringed Sage-5 Hairy aster-5

Soils: 0-3 10YR 4/3 100% SCL; 3-8 10YR 4/4 100% SCL; 8-12 10YR 4/2 100% C

1W

SOIL

Sampling Point: 1W

Profile Description: (Describe to the depth needed to document the indicator or confirm the absence of indicators.)

Depth (inches)	Matrix Color (moist)	Matrix %	Redox Features Color (moist)	Redox %	Type[1]	Loc[2]	Texture	Remarks
0-6	10YR 2/2	95	10YR 3/6	5	C	PL	SiCL	
6-8	10YR 3/4	90	10YR 4/6	10	C	M	S	
8-12	10YR 4/2	90	10YR 3/6	10	C	M	SiCL	

[1]Type: C=Concentration, D=Depletion, RM=Reduced Matrix, CS=Covered or Coated Sand Grains. [2]Location: PL=Pore Lining, M=Matrix.

Hydric Soil Indicators: (Applicable to all LRRs, unless otherwise noted.)

- ☐ Histosol (A1)
- ☐ Histic Epipedon (A2)
- ☐ Black Histic (A3)
- ☐ Hydrogen Sulfide (A4)
- ☐ Stratified Layers (A5) **(LRR F)**
- ☐ 1 cm Muck (A9) **(LRR F, G, H)**
- ☐ Depleted Below Dark Surface (A11)
- ☐ Thick Dark Surface (A12)
- ☐ Sandy Mucky Mineral (S1)
- ☐ 2.5 cm Mucky Peat or Peat (S2) **(LRR G, H)**
- ☐ 5 cm Mucky Peat or Peat (S3) **(LRR F)**
- ☐ Sandy Gleyed Matrix (S4)
- ☐ Sandy Redox (S5)
- ☐ Stripped Matrix (S6)
- ☐ Loamy Mucky Mineral (F1)
- ☐ Loamy Gleyed Matrix (F2)
- ☐ Depleted Matrix (F3)
- ☒ Redox Dark Surface (F6)
- ☐ Depleted Dark Surface (F7)
- ☐ Redox Depressions (F8)
- ☐ High Plains Depressions (F16) **(MLRA 72 & 73 of LRR H)**

Indicators for Problematic Hydric Soils[3]:

- ☐ 1 cm Muck (A9) **(LRR I, J)**
- ☐ Coast Prairie Redox (A16) **(LRR F, G, H)**
- ☐ Dark Surface (S7) **(LRR G)**
- ☐ High Plains Depressions (F16) **(LRR H outside of MLRA 72 & 73)**
- ☐ Reduced Vertic (F18)
- ☐ Red Parent Material (TF2)
- ☐ Very Shallow Dark Surface (TF12)
- ☐ Other (Explain in Remarks)

[3]Indicators of hydrophytic vegetation and wetland hydrology must be present, unless disturbed or problematic.

Restrictive Layer (if present):

Type: _____

Depth (inches): _____

Hydric Soil Present? Yes ☒ No ☐

Remarks:

HYDROLOGY

Wetland Hydrology Indicators:

Primary Indicators (minimum of one required; check all that apply)

- ☐ Surface Water (A1)
- ☐ High Water Table (A2)
- ☐ Saturation (A3)
- ☐ Water Marks (B1)
- ☐ Sediment Deposits (B2)
- ☐ Drift Deposits (B3)
- ☐ Algal Mat or Crust (B4)
- ☐ Iron Deposits (B5)
- ☐ Inundation Visible on Aerial Imagery (B7)
- ☐ Water-Stained Leaves (B9)
- ☒ Salt Crust (B11)
- ☐ Aquatic Invertebrates (B13)
- ☐ Hydrogen Sulfide Odor (C1)
- ☐ Dry-Season Water Table (C2)
- ☐ Oxidized Rhizospheres on Living Roots (C3) **(where not tilled)**
- ☐ Presence of Reduced Iron (C4)
- ☐ Thin Muck Surface (C7)
- ☐ Other (Explain in Remarks)

Secondary Indicators (minimum of two required)

- ☒ Surface Soil Cracks (B6)
- ☒ Sparsely Vegetated Concave Surface (B8)
- ☒ Drainage Patterns (B10)
- ☐ Oxidized Rhizospheres on Living Roots (C3) **(where tilled)**
- ☐ Crayfish Burrows (C8)
- ☒ Saturation Visible on Aerial Imagery (C9)
- ☒ Geomorphic Position (D2)
- ☒ FAC-Neutral Test (D5)
- ☐ Frost-Heave Hummocks (D7) **(LRR F)**

Field Observations:

Surface Water Present? Yes ☐ No ☒ Depth (inches): _____

Water Table Present? Yes ☐ No ☒ Depth (inches): _____

Saturation Present? (includes capillary fringe) Yes ☐ No ☒ Depth (inches): _____

Wetland Hydrology Present? Yes ☒ No ☐

Describe Recorded Data (stream gauge, monitoring well, aerial photos, previous inspections), if available:

Remarks:

1U

RS

WETLAND DETERMINATION DATA FORM – Great Plains Region

Project/Site: Cenex City/County: Ward Sampling Date: 11/15/16

Applicant/Owner: Cenex State: ND Sampling Point: 1U

Investigator(s): R. Scott, T. Conley Section, Township, Range: 35, 155N, 84W

Landform (hillslope, terrace, etc.): Hillslope Local relief (concave, convex, none): Convex Slope (%): 13%

Subregion (LRR): F Lat: 48.20636291 Long: -101.4343842 Datum: NAD 83

Soil Map Unit Name: Lowe-Fluvaquents NWI classification: Upland

Are climatic / hydrologic conditions on the site typical for this time of year? Yes ☐ No ☐ (If no, explain in Remarks.)

Are Vegetation ☒, Soil ☐, or Hydrology ☐ significantly disturbed? Cattle Are "Normal Circumstances" present? Yes ☒ No ☐

Are Vegetation ☐, Soil ☐, or Hydrology ☐ naturally problematic? (If needed, explain any answers in Remarks.)

SUMMARY OF FINDINGS – Attach site map showing sampling point locations, transects, important features, etc.

Hydrophytic Vegetation Present?	Yes ☐	No ☒	**Is the Sampled Area within a Wetland?** Yes ☐ No ☒
Hydric Soil Present?	Yes ☐	No ☒	
Wetland Hydrology Present?	Yes ☐	No ☒	

Remarks:

VEGETATION – Use scientific names of plants.

Tree Stratum (Plot size: 30 ft radius)	Absolute % Cover	Dominant Species?	Indicator Status
1.			
2.			
3.			
4.			
	0 = Total Cover		
Sapling/Shrub Stratum (Plot size: 15 ft radius)			
1. Rosa arkansana	5	Y	FACU
2.			
3.			
4.			
5.			
	5 = Total Cover		
Herb Stratum (Plot size: 5 ft radius)			
1. Bouteloua curtipendula	35	Y	UPL
2. Poa pratensis	30	Y	FACU
3. Artemisia frigida	5	N	UPL
4. Symphyotrichum ericoides	5	N	FACU
5.			
6.			
7.			
8.			
9.			
10.			
	0 = Total Cover		
Woody Vine Stratum (Plot size: 30 ft radius)			
1.			
2.			
	0 = Total Cover		

% Bare Ground in Herb Stratum 20%

Dominance Test worksheet:

Number of Dominant Species That Are OBL, FACW, or FAC (excluding FAC−): _____ (A)

Total Number of Dominant Species Across All Strata: _____ (B)

Percent of Dominant Species That Are OBL, FACW, or FAC: _____ (A/B)

Prevalence Index worksheet:

Total % Cover of:		Multiply by:
OBL species		x 1 = 0
FACW species		x 2 = 0
FAC species		x 3 = 0
FACU species		x 4 = 0
UPL species		x 5 = 0
Column Totals:	0 (A)	0 (B)

Prevalence Index = B/A = NaN

Hydrophytic Vegetation Indicators:

- ☐ 1 - Rapid Test for Hydrophytic Vegetation
- ☐ 2 - Dominance Test is >50%
- ☐ 3 - Prevalence Index is ≤3.0[1]
- ☐ 4 - Morphological Adaptations[1] (Provide supporting data in Remarks or on a separate sheet)
- ☐ Problematic Hydrophytic Vegetation[1] (Explain)

[1]Indicators of hydric soil and wetland hydrology must be present, unless disturbed or problematic.

Hydrophytic Vegetation Present? Yes ☐ No ☒

Remarks:

1U

SOIL

Sampling Point: 1U

Profile Description: (Describe to the depth needed to document the indicator or confirm the absence of indicators.)

Depth (inches)	Matrix Color (moist)	Matrix %	Redox Features Color (moist)	Redox %	Type[1]	Loc[2]	Texture	Remarks
0-3	10YR 4/3	100					SCL	
3-8	10YR 4/4	100					SCL	
8-12	10YR 4/2	100					C	

[1]Type: C=Concentration, D=Depletion, RM=Reduced Matrix, CS=Covered or Coated Sand Grains. [2]Location: PL=Pore Lining, M=Matrix.

Hydric Soil Indicators: (Applicable to all LRRs, unless otherwise noted.)

- ☐ Histosol (A1)
- ☐ Histic Epipedon (A2)
- ☐ Black Histic (A3)
- ☐ Hydrogen Sulfide (A4)
- ☐ Stratified Layers (A5) **(LRR F)**
- ☐ 1 cm Muck (A9) **(LRR F, G, H)**
- ☐ Depleted Below Dark Surface (A11)
- ☐ Thick Dark Surface (A12)
- ☐ Sandy Mucky Mineral (S1)
- ☐ 2.5 cm Mucky Peat or Peat (S2) **(LRR G, H)**
- ☐ 5 cm Mucky Peat or Peat (S3) **(LRR F)**
- ☐ Sandy Gleyed Matrix (S4)
- ☐ Sandy Redox (S5)
- ☐ Stripped Matrix (S6)
- ☐ Loamy Mucky Mineral (F1)
- ☐ Loamy Gleyed Matrix (F2)
- ☐ Depleted Matrix (F3)
- ☐ Redox Dark Surface (F6)
- ☐ Depleted Dark Surface (F7)
- ☐ Redox Depressions (F8)
- ☐ High Plains Depressions (F16) **(MLRA 72 & 73 of LRR H)**

Indicators for Problematic Hydric Soils[3]:

- ☐ 1 cm Muck (A9) **(LRR I, J)**
- ☐ Coast Prairie Redox (A16) **(LRR F, G, H)**
- ☐ Dark Surface (S7) **(LRR G)**
- ☐ High Plains Depressions (F16) **(LRR H outside of MLRA 72 & 73)**
- ☐ Reduced Vertic (F18)
- ☐ Red Parent Material (TF2)
- ☐ Very Shallow Dark Surface (TF12)
- ☐ Other (Explain in Remarks)

[3]Indicators of hydrophytic vegetation and wetland hydrology must be present, unless disturbed or problematic.

Restrictive Layer (if present):

Type: _____

Depth (inches): _____

Hydric Soil Present? Yes ☐ No ☒

Remarks:

HYDROLOGY

Wetland Hydrology Indicators:

Primary Indicators (minimum of one required; check all that apply)

- ☐ Surface Water (A1)
- ☐ High Water Table (A2)
- ☐ Saturation (A3)
- ☐ Water Marks (B1)
- ☐ Sediment Deposits (B2)
- ☐ Drift Deposits (B3)
- ☐ Algal Mat or Crust (B4)
- ☐ Iron Deposits (B5)
- ☐ Inundation Visible on Aerial Imagery (B7)
- ☐ Water-Stained Leaves (B9)
- ☐ Salt Crust (B11)
- ☐ Aquatic Invertebrates (B13)
- ☐ Hydrogen Sulfide Odor (C1)
- ☐ Dry-Season Water Table (C2)
- ☐ Oxidized Rhizospheres on Living Roots (C3) **(where not tilled)**
- ☐ Presence of Reduced Iron (C4)
- ☐ Thin Muck Surface (C7)
- ☐ Other (Explain in Remarks)

Secondary Indicators (minimum of two required)

- ☐ Surface Soil Cracks (B6)
- ☐ Sparsely Vegetated Concave Surface (B8)
- ☐ Drainage Patterns (B10)
- ☐ Oxidized Rhizospheres on Living Roots (C3) **(where tilled)**
- ☐ Crayfish Burrows (C8)
- ☐ Saturation Visible on Aerial Imagery (C9)
- ☐ Geomorphic Position (D2)
- ☐ FAC-Neutral Test (D5)
- ☐ Frost-Heave Hummocks (D7) **(LRR F)**

Field Observations:

Surface Water Present? Yes ☐ No ☒ Depth (inches): _____

Water Table Present? Yes ☐ No ☒ Depth (inches): _____

Saturation Present? (includes capillary fringe) Yes ☐ No ☒ Depth (inches): _____

Wetland Hydrology Present? Yes ☐ No ☒

Describe Recorded Data (stream gauge, monitoring well, aerial photos, previous inspections), if available:

Remarks:

2W

RS

WETLAND DETERMINATION DATA FORM – Great Plains Region

Project/Site: Cenex City/County: Ward Sampling Date: 11/15/16

Applicant/Owner: Cenex State: ND Sampling Point: 2W

Investigator(s): L. Scott, T. Conley Section, Township, Range: 36, 155N, 84W

Landform (hillslope, terrace, etc.): Prairie/Basin Local relief (concave, convex, none): Concave Slope (%): 1%

Subregion (LRR): F Lat: 48.20660806 Long: -101.4162908 Datum: NAD 83

Soil Map Unit Name: Forman Loams NWI classification: PEM1A

Are climatic / hydrologic conditions on the site typical for this time of year? Yes [X] No [ ] (If no, explain in Remarks.)

Are Vegetation [X], Soil [ ], or Hydrology [ ] significantly disturbed? Farmed Are "Normal Circumstances" present? Yes [X] No [ ]

Are Vegetation [ ], Soil [ ], or Hydrology [ ] naturally problematic? (If needed, explain any answers in Remarks.)

SUMMARY OF FINDINGS – Attach site map showing sampling point locations, transects, important features, etc.

Hydrophytic Vegetation Present?	Yes [X]	No [ ]	**Is the Sampled Area within a Wetland?** Yes [X] No [ ]
Hydric Soil Present?	Yes [X]	No [ ]	
Wetland Hydrology Present?	Yes [X]	No [ ]	

Remarks:

Associated with Wls 2Y 1854-S

VEGETATION – Use scientific names of plants.

Tree Stratum (Plot size: 30 ft radius)	Absolute % Cover	Dominant Species?	Indicator Status
1.			
2.			
3.			
4.			
	0	= Total Cover	

Sapling/Shrub Stratum (Plot size: 15 ft radius)			
1.			
2.			
3.			
4.			
5.			
	0	= Total Cover	

Herb Stratum (Plot size: 5 ft radius)			
1. Ranunculus acris	5	Y	FACW
2.			
3.			
4.			
5.			
6.			
7.			
8.			
9.			
10.			
	0	= Total Cover	

Woody Vine Stratum (Plot size: 30 ft radius)			
1.			
2.			
	0	= Total Cover	

% Bare Ground in Herb Stratum 95

Dominance Test worksheet:

Number of Dominant Species That Are OBL, FACW, or FAC (excluding FAC−): _____ (A)

Total Number of Dominant Species Across All Strata: _____ (B)

Percent of Dominant Species That Are OBL, FACW, or FAC: _____ (A/B)

Prevalence Index worksheet:

Total % Cover of:		Multiply by:
OBL species		x 1 = 0
FACW species		x 2 = 0
FAC species		x 3 = 0
FACU species		x 4 = 0
UPL species		x 5 = 0
Column Totals:	0 (A)	0 (B)

Prevalence Index = B/A = NaN

Hydrophytic Vegetation Indicators:

- [X] 1 - Rapid Test for Hydrophytic Vegetation
- [ ] 2 - Dominance Test is >50%
- [ ] 3 - Prevalence Index is ≤3.0[1]
- [ ] 4 - Morphological Adaptations[1] (Provide supporting data in Remarks or on a separate sheet)
- [ ] Problematic Hydrophytic Vegetation[1] (Explain)

[1]Indicators of hydric soil and wetland hydrology must be present, unless disturbed or problematic.

Hydrophytic Vegetation Present? Yes [X] No [ ]

Remarks: Convex UP / Slope - 2% BG-60%

Veg. - Canada thistle - 90%

Soils 0-4 10YR 4/3 100 CL
4-9 10YR 3/1 100 C
9-14 2.5Y 5/3 100 C

2W

SOIL

Sampling Point: 2W

Profile Description: (Describe to the depth needed to document the indicator or confirm the absence of indicators.)

Depth (inches)	Matrix Color (moist)	Matrix %	Redox Features Color (moist)	Redox %	Type[1]	Loc[2]	Texture	Remarks
0-6	10YR 2/1	92	10YR 3/6	8	C	PL&M	CL	
6-14	10YR 2/1	75	10YR 5/8	25	C	M	C	

[1]Type: C=Concentration, D=Depletion, RM=Reduced Matrix, CS=Covered or Coated Sand Grains. [2]Location: PL=Pore Lining, M=Matrix.

Hydric Soil Indicators: (Applicable to all LRRs, unless otherwise noted.)

- ☐ Histosol (A1)
- ☐ Histic Epipedon (A2)
- ☐ Black Histic (A3)
- ☐ Hydrogen Sulfide (A4)
- ☐ Stratified Layers (A5) **(LRR F)**
- ☐ 1 cm Muck (A9) **(LRR F, G, H)**
- ☐ Depleted Below Dark Surface (A11)
- ☐ Thick Dark Surface (A12)
- ☐ Sandy Mucky Mineral (S1)
- ☐ 2.5 cm Mucky Peat or Peat (S2) **(LRR G, H)**
- ☐ 5 cm Mucky Peat or Peat (S3) **(LRR F)**
- ☐ Sandy Gleyed Matrix (S4)
- ☐ Sandy Redox (S5)
- ☐ Stripped Matrix (S6)
- ☐ Loamy Mucky Mineral (F1)
- ☐ Loamy Gleyed Matrix (F2)
- ☐ Depleted Matrix (F3)
- ☒ Redox Dark Surface (F6)
- ☐ Depleted Dark Surface (F7)
- ☐ Redox Depressions (F8)
- ☐ High Plains Depressions (F16) **(MLRA 72 & 73 of LRR H)**

Indicators for Problematic Hydric Soils[3]:

- ☐ 1 cm Muck (A9) **(LRR I, J)**
- ☐ Coast Prairie Redox (A16) **(LRR F, G, H)**
- ☐ Dark Surface (S7) **(LRR G)**
- ☐ High Plains Depressions (F16) **(LRR H outside of MLRA 72 & 73)**
- ☐ Reduced Vertic (F18)
- ☐ Red Parent Material (TF2)
- ☐ Very Shallow Dark Surface (TF12)
- ☐ Other (Explain in Remarks)

[3]Indicators of hydrophytic vegetation and wetland hydrology must be present, unless disturbed or problematic.

Restrictive Layer (if present):

Type: _____

Depth (inches): _____

Hydric Soil Present? Yes ☒ No ☐

Remarks:

HYDROLOGY

Wetland Hydrology Indicators:

Primary Indicators (minimum of one required; check all that apply)

- ☐ Surface Water (A1)
- ☐ High Water Table (A2)
- ☐ Saturation (A3)
- ☐ Water Marks (B1)
- ☐ Sediment Deposits (B2)
- ☐ Drift Deposits (B3)
- ☐ Algal Mat or Crust (B4)
- ☐ Iron Deposits (B5)
- ☐ Inundation Visible on Aerial Imagery (B7)
- ☐ Water-Stained Leaves (B9)
- ☐ Salt Crust (B11)
- ☐ Aquatic Invertebrates (B13)
- ☐ Hydrogen Sulfide Odor (C1)
- ☐ Dry-Season Water Table (C2)
- ☐ Oxidized Rhizospheres on Living Roots (C3) **(where not tilled)**
- ☐ Presence of Reduced Iron (C4)
- ☐ Thin Muck Surface (C7)
- ☐ Other (Explain in Remarks)

Secondary Indicators (minimum of two required)

- ☐ Surface Soil Cracks (B6)
- ☒ Sparsely Vegetated Concave Surface (B8)
- ☐ Drainage Patterns (B10)
- ☐ Oxidized Rhizospheres on Living Roots (C3) **(where tilled)**
- ☐ Crayfish Burrows (C8)
- ☐ Saturation Visible on Aerial Imagery (C9)
- ☒ Geomorphic Position (D2)
- ☒ FAC-Neutral Test (D5)
- ☐ Frost-Heave Hummocks (D7) **(LRR F)**

Field Observations:

Surface Water Present? Yes ☐ No ☒ Depth (inches): _____

Water Table Present? Yes ☐ No ☒ Depth (inches): _____

Saturation Present? (includes capillary fringe) Yes ☐ No ☒ Depth (inches): _____

Wetland Hydrology Present? Yes ☒ No ☐

Describe Recorded Data (stream gauge, monitoring well, aerial photos, previous inspections), if available:

Remarks:

2UP

RS

WETLAND DETERMINATION DATA FORM – Great Plains Region

Project/Site: Cenex City/County: Mountrail Sampling Date: 11/15/16

Applicant/Owner: Cenex State: ND Sampling Point: 2UP

Investigator(s): R. Scott, T. Conley Section, Township, Range: 36, 155N, 91W

Landform (hillslope, terrace, etc.): Hillslope Local relief (concave, convex, none): Convex Slope (%): 2%

Subregion (LRR): F Lat: 48.20992562 Long: -102.3153184 Datum: NAD 83

Soil Map Unit Name: Williams-Zahl Loams NWI classification: Upland

Are climatic / hydrologic conditions on the site typical for this time of year? Yes [X] No [ ] (If no, explain in Remarks.)

Are Vegetation [X], Soil [ ], or Hydrology [ ] significantly disturbed? Farmed Are "Normal Circumstances" present? Yes [X] No [ ]

Are Vegetation [ ], Soil [ ], or Hydrology [ ] naturally problematic? N (If needed, explain any answers in Remarks.)

SUMMARY OF FINDINGS – Attach site map showing sampling point locations, transects, important features, etc.

Hydrophytic Vegetation Present?	Yes [ ]	No [X]	**Is the Sampled Area within a Wetland?** Yes [ ] No [X]
Hydric Soil Present?	Yes [ ]	No [X]	
Wetland Hydrology Present?	Yes [ ]	No [X]	

Remarks:

Associated with WLs 3 and 4

VEGETATION – Use scientific names of plants.

Tree Stratum (Plot size: 30 ft radius)	Absolute % Cover	Dominant Species?	Indicator Status
1.			
2.			
3.			
4.			
	0	= Total Cover	

Sapling/Shrub Stratum (Plot size: 15 ft radius)			
1.			
2.			
3.			
4.			
5.			
	0	= Total Cover	

Herb Stratum (Plot size: 5 ft radius)			
1. Brassica napus (Field Canola)	40	Y	UPL
2.			
3.			
4.			
5.			
6.			
7.			
8.			
9.			
10.			
	0	= Total Cover	

Woody Vine Stratum (Plot size: 30 ft radius)			
1.			
2.			
	0	= Total Cover	

% Bare Ground in Herb Stratum 60

Dominance Test worksheet:

Number of Dominant Species That Are OBL, FACW, or FAC (excluding FAC−): _____ (A)

Total Number of Dominant Species Across All Strata: _____ (B)

Percent of Dominant Species That Are OBL, FACW, or FAC: _____ (A/B)

Prevalence Index worksheet:

Total % Cover of:		Multiply by:
OBL species		x 1 = 0
FACW species		x 2 = 0
FAC species		x 3 = 0
FACU species		x 4 = 0
UPL species		x 5 = 0
Column Totals:	0 (A)	0 (B)

Prevalence Index = B/A = NaN

Hydrophytic Vegetation Indicators:

- [ ] 1 - Rapid Test for Hydrophytic Vegetation
- [ ] 2 - Dominance Test is >50%
- [ ] 3 - Prevalence Index is ≤3.0[1]
- [ ] 4 - Morphological Adaptations[1] (Provide supporting data in Remarks or on a separate sheet)
- [ ] Problematic Hydrophytic Vegetation[1] (Explain)

[1]Indicators of hydric soil and wetland hydrology must be present, unless disturbed or problematic.

Hydrophytic Vegetation Present? Yes [ ] No [X]

Remarks:

2UP

SOIL

Sampling Point: 2UP

Profile Description: (Describe to the depth needed to document the indicator or confirm the absence of indicators.)

Depth (inches)	Matrix Color (moist)	Matrix %	Redox Features Color (moist)	Redox %	Type[1]	Loc[2]	Texture	Remarks
0-4	10YR 4/3	100					CL	
4-9	10YR 3/1	100					C	
9-14	2.5Y 5/3	100					C	

[1]Type: C=Concentration, D=Depletion, RM=Reduced Matrix, CS=Covered or Coated Sand Grains. [2]Location: PL=Pore Lining, M=Matrix.

Hydric Soil Indicators: (Applicable to all LRRs, unless otherwise noted.)

- ☐ Histosol (A1)
- ☐ Histic Epipedon (A2)
- ☐ Black Histic (A3)
- ☐ Hydrogen Sulfide (A4)
- ☐ Stratified Layers (A5) **(LRR F)**
- ☐ 1 cm Muck (A9) **(LRR F, G, H)**
- ☐ Depleted Below Dark Surface (A11)
- ☐ Thick Dark Surface (A12)
- ☐ Sandy Mucky Mineral (S1)
- ☐ 2.5 cm Mucky Peat or Peat (S2) **(LRR G, H)**
- ☐ 5 cm Mucky Peat or Peat (S3) **(LRR F)**
- ☐ Sandy Gleyed Matrix (S4)
- ☐ Sandy Redox (S5)
- ☐ Stripped Matrix (S6)
- ☐ Loamy Mucky Mineral (F1)
- ☐ Loamy Gleyed Matrix (F2)
- ☐ Depleted Matrix (F3)
- ☐ Redox Dark Surface (F6)
- ☐ Depleted Dark Surface (F7)
- ☐ Redox Depressions (F8)
- ☐ High Plains Depressions (F16) **(MLRA 72 & 73 of LRR H)**

Indicators for Problematic Hydric Soils[3]:

- ☐ 1 cm Muck (A9) **(LRR I, J)**
- ☐ Coast Prairie Redox (A16) **(LRR F, G, H)**
- ☐ Dark Surface (S7) **(LRR G)**
- ☐ High Plains Depressions (F16) **(LRR H outside of MLRA 72 & 73)**
- ☐ Reduced Vertic (F18)
- ☐ Red Parent Material (TF2)
- ☐ Very Shallow Dark Surface (TF12)
- ☐ Other (Explain in Remarks)

[3]Indicators of hydrophytic vegetation and wetland hydrology must be present, unless disturbed or problematic.

Restrictive Layer (if present):

Type: _____

Depth (inches): _____

Hydric Soil Present? Yes ☐ No ☒

Remarks:

HYDROLOGY

Wetland Hydrology Indicators:

Primary Indicators (minimum of one required; check all that apply)

- ☐ Surface Water (A1)
- ☐ High Water Table (A2)
- ☐ Saturation (A3)
- ☐ Water Marks (B1)
- ☐ Sediment Deposits (B2)
- ☐ Drift Deposits (B3)
- ☐ Algal Mat or Crust (B4)
- ☐ Iron Deposits (B5)
- ☐ Inundation Visible on Aerial Imagery (B7)
- ☐ Water-Stained Leaves (B9)
- ☐ Salt Crust (B11)
- ☐ Aquatic Invertebrates (B13)
- ☐ Hydrogen Sulfide Odor (C1)
- ☐ Dry-Season Water Table (C2)
- ☐ Oxidized Rhizospheres on Living Roots (C3) **(where not tilled)**
- ☐ Presence of Reduced Iron (C4)
- ☐ Thin Muck Surface (C7)
- ☐ Other (Explain in Remarks)

Secondary Indicators (minimum of two required)

- ☐ Surface Soil Cracks (B6)
- ☐ Sparsely Vegetated Concave Surface (B8)
- ☐ Drainage Patterns (B10)
- ☐ Oxidized Rhizospheres on Living Roots (C3) **(where tilled)**
- ☐ Crayfish Burrows (C8)
- ☐ Saturation Visible on Aerial Imagery (C9)
- ☐ Geomorphic Position (D2)
- ☐ FAC-Neutral Test (D5)
- ☐ Frost-Heave Hummocks (D7) **(LRR F)**

Field Observations:

Surface Water Present? Yes ☐ No ☒ Depth (inches): _____

Water Table Present? Yes ☐ No ☒ Depth (inches): _____

Saturation Present? (includes capillary fringe) Yes ☐ No ☒ Depth (inches): _____

Wetland Hydrology Present? Yes ☐ No ☒

Describe Recorded Data (stream gauge, monitoring well, aerial photos, previous inspections), if available:

Remarks:

3W

RS

WETLAND DETERMINATION DATA FORM – Great Plains Region

Project/Site: Cenex City/County: Sampling Date: 11/15/16

Applicant/Owner: Cenex State: ND Sampling Point: 3W

Investigator(s): R. Scott, T. Conley Section, Township, Range:

Landform (hillslope, terrace, etc.): Drainage/Basin Local relief (concave, convex, none): Concave Slope (%): 1%

Subregion (LRR): Lat: Long: Datum: NAD 83

Soil Map Unit Name: NWI classification: PEM1A

Are climatic / hydrologic conditions on the site typical for this time of year? Yes [X] No [ ] (If no, explain in Remarks.)

Are Vegetation [X], Soil [ ], or Hydrology [ ] significantly disturbed? Farmed Are "Normal Circumstances" present? Yes [X] No [ ]

Are Vegetation [ ], Soil [ ], or Hydrology [ ] naturally problematic? N (If needed, explain any answers in Remarks.)

SUMMARY OF FINDINGS – Attach site map showing sampling point locations, transects, important features, etc.

Hydrophytic Vegetation Present?	Yes [X]	No [ ]	**Is the Sampled Area within a Wetland?** Yes [X] No [ ]
Hydric Soil Present?	Yes [X]	No [ ]	
Wetland Hydrology Present?	Yes [X]	No [ ]	

Remarks:
Associated with - WL 2 1853-NE

VEGETATION – Use scientific names of plants.

Tree Stratum (Plot size: 30 ft radius)	Absolute % Cover	Dominant Species?	Indicator Status
1.			
2.			
3.			
4.			
	0 = Total Cover		
Sapling/Shrub Stratum (Plot size: 15 ft radius)			
1.			
2.			
3.			
4.			
5.			
	0 = Total Cover		
Herb Stratum (Plot size: 5 ft radius)			
1. Ranunculus acris	5	Y	FACW
2.			
3.			
4.			
5.			
6.			
7.			
8.			
9.			
10.			
	0 = Total Cover		
Woody Vine Stratum (Plot size: 30 ft radius)			
1.			
2.			
	0 = Total Cover		

% Bare Ground in Herb Stratum 95

Dominance Test worksheet:

Number of Dominant Species That Are OBL, FACW, or FAC (excluding FAC-): _____ (A)

Total Number of Dominant Species Across All Strata: _____ (B)

Percent of Dominant Species That Are OBL, FACW, or FAC: _____ (A/B)

Prevalence Index worksheet:

Total % Cover of:		Multiply by:
OBL species		x 1 = 0
FACW species		x 2 = 0
FAC species		x 3 = 0
FACU species		x 4 = 0
UPL species		x 5 = 0
Column Totals:	0 (A)	0 (B)

Prevalence Index = B/A = NaN

Hydrophytic Vegetation Indicators:

- [X] 1 - Rapid Test for Hydrophytic Vegetation
- [ ] 2 - Dominance Test is >50%
- [ ] 3 - Prevalence Index is ≤3.0[1]
- [ ] 4 - Morphological Adaptations[1] (Provide supporting data in Remarks or on a separate sheet)
- [ ] Problematic Hydrophytic Vegetation[1] (Explain)

[1]Indicators of hydric soil and wetland hydrology must be present, unless disturbed or problematic.

Hydrophytic Vegetation Present? Yes [X] No [ ]

Remarks:

3W

SOIL

Sampling Point: 3W

Profile Description: (Describe to the depth needed to document the indicator or confirm the absence of indicators.)

Depth (inches)	Matrix Color (moist)	Matrix %	Redox Features Color (moist)	Redox %	Type[1]	Loc[2]	Texture	Remarks
0-6	10YR 2/1	92	10YR 3/6	8	C	PL dM	CL	
6-14	10YR 2/1	75	10YR 5/8	25	C	M	C	

[1]Type: C=Concentration, D=Depletion, RM=Reduced Matrix, CS=Covered or Coated Sand Grains. [2]Location: PL=Pore Lining, M=Matrix.

Hydric Soil Indicators: (Applicable to all LRRs, unless otherwise noted.)

- ☐ Histosol (A1)
- ☐ Histic Epipedon (A2)
- ☐ Black Histic (A3)
- ☐ Hydrogen Sulfide (A4)
- ☐ Stratified Layers (A5) **(LRR F)**
- ☐ 1 cm Muck (A9) **(LRR F, G, H)**
- ☐ Depleted Below Dark Surface (A11)
- ☐ Thick Dark Surface (A12)
- ☐ Sandy Mucky Mineral (S1)
- ☐ 2.5 cm Mucky Peat or Peat (S2) **(LRR G, H)**
- ☐ 5 cm Mucky Peat or Peat (S3) **(LRR F)**
- ☐ Sandy Gleyed Matrix (S4)
- ☐ Sandy Redox (S5)
- ☐ Stripped Matrix (S6)
- ☐ Loamy Mucky Mineral (F1)
- ☐ Loamy Gleyed Matrix (F2)
- ☐ Depleted Matrix (F3)
- ☒ Redox Dark Surface (F6)
- ☐ Depleted Dark Surface (F7)
- ☐ Redox Depressions (F8)
- ☐ High Plains Depressions (F16) **(MLRA 72 & 73 of LRR H)**

Indicators for Problematic Hydric Soils[3]:

- ☐ 1 cm Muck (A9) **(LRR I, J)**
- ☐ Coast Prairie Redox (A16) **(LRR F, G, H)**
- ☐ Dark Surface (S7) **(LRR G)**
- ☐ High Plains Depressions (F16) **(LRR H outside of MLRA 72 & 73)**
- ☐ Reduced Vertic (F18)
- ☐ Red Parent Material (TF2)
- ☐ Very Shallow Dark Surface (TF12)
- ☐ Other (Explain in Remarks)

[3]Indicators of hydrophytic vegetation and wetland hydrology must be present, unless disturbed or problematic.

Restrictive Layer (if present):

Type: _____

Depth (inches): _____

Hydric Soil Present? Yes ☒ No ☐

Remarks:

HYDROLOGY

Wetland Hydrology Indicators:

Primary Indicators (minimum of one required; check all that apply)

- ☐ Surface Water (A1)
- ☐ High Water Table (A2)
- ☐ Saturation (A3)
- ☐ Water Marks (B1)
- ☐ Sediment Deposits (B2)
- ☐ Drift Deposits (B3)
- ☐ Algal Mat or Crust (B4)
- ☐ Iron Deposits (B5)
- ☐ Inundation Visible on Aerial Imagery (B7)
- ☐ Water-Stained Leaves (B9)
- ☐ Salt Crust (B11)
- ☐ Aquatic Invertebrates (B13)
- ☐ Hydrogen Sulfide Odor (C1)
- ☐ Dry-Season Water Table (C2)
- ☐ Oxidized Rhizospheres on Living Roots (C3) **(where not tilled)**
- ☐ Presence of Reduced Iron (C4)
- ☐ Thin Muck Surface (C7)
- ☐ Other (Explain in Remarks)

Secondary Indicators (minimum of two required)

- ☐ Surface Soil Cracks (B6)
- ☒ Sparsely Vegetated Concave Surface (B8)
- ☐ Drainage Patterns (B10)
- ☐ Oxidized Rhizospheres on Living Roots (C3) **(where tilled)**
- ☐ Crayfish Burrows (C8)
- ☐ Saturation Visible on Aerial Imagery (C9)
- ☒ Geomorphic Position (D2)
- ☒ FAC-Neutral Test (D5)
- ☐ Frost-Heave Hummocks (D7) **(LRR F)**

Field Observations:

Surface Water Present? Yes ☐ No ☒ Depth (inches): _____

Water Table Present? Yes ☐ No ☒ Depth (inches): _____

Saturation Present? (includes capillary fringe) Yes ☐ No ☒ Depth (inches): _____

Wetland Hydrology Present? Yes ☒ No ☐

Describe Recorded Data (stream gauge, monitoring well, aerial photos, previous inspections), if available:

Remarks:

3UP

RS

WETLAND DETERMINATION DATA FORM – Great Plains Region

Project/Site: Cenex City/County: Sampling Date: 11/15/16

Applicant/Owner: Cenex State: ND Sampling Point: 3UP

Investigator(s): R. Scott, T. Conley Section, Township, Range:

Landform (hillslope, terrace, etc.): Hillslope Local relief (concave, convex, none): Convex Slope (%): 2%

Subregion (LRR): F Lat: Long: Datum: NAD 83

Soil Map Unit Name: NWI classification: PEM1A

Are climatic / hydrologic conditions on the site typical for this time of year? Yes [X] No [ ] (If no, explain in Remarks.)

Are Vegetation [X], Soil [ ], or Hydrology [ ] significantly disturbed? Farmed Are "Normal Circumstances" present? Yes [X] No [ ]

Are Vegetation [ ], Soil [ ], or Hydrology [ ] naturally problematic? (If needed, explain any answers in Remarks.)

SUMMARY OF FINDINGS – Attach site map showing sampling point locations, transects, important features, etc.

Hydrophytic Vegetation Present?	Yes [ ]	No [X]	**Is the Sampled Area within a Wetland?** Yes [ ] No [X]
Hydric Soil Present?	Yes [ ]	No [X]	
Wetland Hydrology Present?	Yes [ ]	No [X]	

Remarks:

VEGETATION – Use scientific names of plants.

Tree Stratum (Plot size: 30 ft radius)	Absolute % Cover	Dominant Species?	Indicator Status
1.			
2.			
3.			
4.			
	0 = Total Cover		
Sapling/Shrub Stratum (Plot size: 15 ft radius)			
1.			
2.			
3.			
4.			
5.			
	0 = Total Cover		
Herb Stratum (Plot size: 5 ft radius)			
1. Brassica napus (Field Canola)	40	Y	UPL
2.			
3.			
4.			
5.			
6.			
7.			
8.			
9.			
10.			
	0 = Total Cover		
Woody Vine Stratum (Plot size: 30 ft radius)			
1.			
2.			
	0 = Total Cover		

% Bare Ground in Herb Stratum 60

Dominance Test worksheet:

Number of Dominant Species That Are OBL, FACW, or FAC (excluding FAC−): _____ (A)

Total Number of Dominant Species Across All Strata: _____ (B)

Percent of Dominant Species That Are OBL, FACW, or FAC: _____ (A/B)

Prevalence Index worksheet:

Total % Cover of:		Multiply by:
OBL species		x 1 = 0
FACW species		x 2 = 0
FAC species		x 3 = 0
FACU species		x 4 = 0
UPL species		x 5 = 0
Column Totals:	0 (A)	0 (B)

Prevalence Index = B/A = NaN

Hydrophytic Vegetation Indicators:

- [ ] 1 - Rapid Test for Hydrophytic Vegetation
- [ ] 2 - Dominance Test is >50%
- [ ] 3 - Prevalence Index is ≤3.0[1]
- [ ] 4 - Morphological Adaptations[1] (Provide supporting data in Remarks or on a separate sheet)
- [ ] Problematic Hydrophytic Vegetation[1] (Explain)

[1]Indicators of hydric soil and wetland hydrology must be present, unless disturbed or problematic.

Hydrophytic Vegetation Present? Yes [ ] No [X]

Remarks:

3UP

SOIL

Sampling Point: 3UP

Profile Description: (Describe to the depth needed to document the indicator or confirm the absence of indicators.)

Depth (inches)	Matrix Color (moist)	Matrix %	Redox Features Color (moist)	Redox %	Type[1]	Loc[2]	Texture	Remarks
0-4	10YR 4/3	100					CL	
4-9	10YR 3/1	100					C	
9-14	2.5Y 5/3	100					C	

[1]Type: C=Concentration, D=Depletion, RM=Reduced Matrix, CS=Covered or Coated Sand Grains. [2]Location: PL=Pore Lining, M=Matrix.

Hydric Soil Indicators: (Applicable to all LRRs, unless otherwise noted.)

- ☐ Histosol (A1)
- ☐ Histic Epipedon (A2)
- ☐ Black Histic (A3)
- ☐ Hydrogen Sulfide (A4)
- ☐ Stratified Layers (A5) **(LRR F)**
- ☐ 1 cm Muck (A9) **(LRR F, G, H)**
- ☐ Depleted Below Dark Surface (A11)
- ☐ Thick Dark Surface (A12)
- ☐ Sandy Mucky Mineral (S1)
- ☐ 2.5 cm Mucky Peat or Peat (S2) **(LRR G, H)**
- ☐ 5 cm Mucky Peat or Peat (S3) **(LRR F)**
- ☐ Sandy Gleyed Matrix (S4)
- ☐ Sandy Redox (S5)
- ☐ Stripped Matrix (S6)
- ☐ Loamy Mucky Mineral (F1)
- ☐ Loamy Gleyed Matrix (F2)
- ☐ Depleted Matrix (F3)
- ☐ Redox Dark Surface (F6)
- ☐ Depleted Dark Surface (F7)
- ☐ Redox Depressions (F8)
- ☐ High Plains Depressions (F16) **(MLRA 72 & 73 of LRR H)**

Indicators for Problematic Hydric Soils[3]:

- ☐ 1 cm Muck (A9) **(LRR I, J)**
- ☐ Coast Prairie Redox (A16) **(LRR F, G, H)**
- ☐ Dark Surface (S7) **(LRR G)**
- ☐ High Plains Depressions (F16) **(LRR H outside of MLRA 72 & 73)**
- ☐ Reduced Vertic (F18)
- ☐ Red Parent Material (TF2)
- ☐ Very Shallow Dark Surface (TF12)
- ☐ Other (Explain in Remarks)

[3]Indicators of hydrophytic vegetation and wetland hydrology must be present, unless disturbed or problematic.

Restrictive Layer (if present):

Type: _____

Depth (inches): _____

Hydric Soil Present? Yes ☐ No ☒

Remarks:

HYDROLOGY

Wetland Hydrology Indicators:

Primary Indicators (minimum of one required; check all that apply)

- ☐ Surface Water (A1)
- ☐ High Water Table (A2)
- ☐ Saturation (A3)
- ☐ Water Marks (B1)
- ☐ Sediment Deposits (B2)
- ☐ Drift Deposits (B3)
- ☐ Algal Mat or Crust (B4)
- ☐ Iron Deposits (B5)
- ☐ Inundation Visible on Aerial Imagery (B7)
- ☐ Water-Stained Leaves (B9)
- ☐ Salt Crust (B11)
- ☐ Aquatic Invertebrates (B13)
- ☐ Hydrogen Sulfide Odor (C1)
- ☐ Dry-Season Water Table (C2)
- ☐ Oxidized Rhizospheres on Living Roots (C3) **(where not tilled)**
- ☐ Presence of Reduced Iron (C4)
- ☐ Thin Muck Surface (C7)
- ☐ Other (Explain in Remarks)

Secondary Indicators (minimum of two required)

- ☐ Surface Soil Cracks (B6)
- ☐ Sparsely Vegetated Concave Surface (B8)
- ☐ Drainage Patterns (B10)
- ☐ Oxidized Rhizospheres on Living Roots (C3) **(where tilled)**
- ☐ Crayfish Burrows (C8)
- ☐ Saturation Visible on Aerial Imagery (C9)
- ☐ Geomorphic Position (D2)
- ☐ FAC-Neutral Test (D5)
- ☐ Frost-Heave Hummocks (D7) **(LRR F)**

Field Observations:

Surface Water Present? Yes ☐ No ☒ Depth (inches): _____

Water Table Present? Yes ☐ No ☒ Depth (inches): _____

Saturation Present? (includes capillary fringe) Yes ☐ No ☒ Depth (inches): _____

Wetland Hydrology Present? Yes ☐ No ☒

Describe Recorded Data (stream gauge, monitoring well, aerial photos, previous inspections), if available:

Remarks:

4W

RS

WETLAND DETERMINATION DATA FORM – Great Plains Region

Project/Site: Cenex City/County: Sampling Date: 11/15/16

Applicant/Owner: Cenex State: ND Sampling Point: 4W

Investigator(s): R. Scott, T. Conley Section, Township, Range:

Landform (hillslope, terrace, etc.): Drainage/Basin Local relief (concave, convex, none): Concave Slope (%): 1%

Subregion (LRR): F Lat: Long: Datum: NAD 83

Soil Map Unit Name: NWI classification:

Are climatic / hydrologic conditions on the site typical for this time of year? Yes [X] No [ ] (If no, explain in Remarks.)

Are Vegetation [X], Soil [ ], or Hydrology [ ] significantly disturbed? Farmed Are "Normal Circumstances" present? Yes [X] No [ ]

Are Vegetation [ ], Soil [ ], or Hydrology [ ] naturally problematic? N (If needed, explain any answers in Remarks.)

SUMMARY OF FINDINGS – Attach site map showing sampling point locations, transects, important features, etc.

Hydrophytic Vegetation Present?	Yes [X]	No [ ]	**Is the Sampled Area within a Wetland?** Yes [X] No [ ]
Hydric Soil Present?	Yes [X]	No [ ]	
Wetland Hydrology Present?	Yes [X]	No [ ]	

Remarks:

Associated with WL-2

VEGETATION – Use scientific names of plants.

Tree Stratum (Plot size: 30 ft radius)	Absolute % Cover	Dominant Species?	Indicator Status
1.			
2.			
3.			
4.			
	0	= Total Cover	

Sapling/Shrub Stratum (Plot size: 15 ft radius)			
1.			
2.			
3.			
4.			
5.			
	0	= Total Cover	

Herb Stratum (Plot size: 5 ft radius)			
1. Ranunculus acris	5	Y	FACW
2.			
3.			
4.			
5.			
6.			
7.			
8.			
9.			
10.			
	0	= Total Cover	

Woody Vine Stratum (Plot size: 30 ft radius)			
1.			
2.			
	0	= Total Cover	

% Bare Ground in Herb Stratum 95

Dominance Test worksheet:

Number of Dominant Species That Are OBL, FACW, or FAC (excluding FAC−): _____ (A)

Total Number of Dominant Species Across All Strata: _____ (B)

Percent of Dominant Species That Are OBL, FACW, or FAC: _____ (A/B)

Prevalence Index worksheet:

Total % Cover of:	Multiply by:
OBL species	x 1 = 0
FACW species	x 2 = 0
FAC species	x 3 = 0
FACU species	x 4 = 0
UPL species	x 5 = 0
Column Totals: 0 (A)	0 (B)

Prevalence Index = B/A = NaN

Hydrophytic Vegetation Indicators:

- [X] 1 - Rapid Test for Hydrophytic Vegetation
- [ ] 2 - Dominance Test is >50%
- [ ] 3 - Prevalence Index is ≤3.0[1]
- [ ] 4 - Morphological Adaptations[1] (Provide supporting data in Remarks or on a separate sheet)
- [ ] Problematic Hydrophytic Vegetation[1] (Explain)

[1]Indicators of hydric soil and wetland hydrology must be present, unless disturbed or problematic.

Hydrophytic Vegetation Present? Yes [X] No [ ]

Remarks:

4W

SOIL

Sampling Point: 4W

Profile Description: (Describe to the depth needed to document the indicator or confirm the absence of indicators.)

Depth (inches)	Matrix Color (moist)	Matrix %	Redox Features Color (moist)	Redox %	Type[1]	Loc[2]	Texture	Remarks
0-6	10YR 2/1	92	10YR 3/6	8	C	PL/M	CL	
6-14	10YR 2/1	75	10YR 5/8	25	C	M	C	

[1]Type: C=Concentration, D=Depletion, RM=Reduced Matrix, CS=Covered or Coated Sand Grains. [2]Location: PL=Pore Lining, M=Matrix.

Hydric Soil Indicators: (Applicable to all LRRs, unless otherwise noted.)

- ☐ Histosol (A1)
- ☐ Histic Epipedon (A2)
- ☐ Black Histic (A3)
- ☐ Hydrogen Sulfide (A4)
- ☐ Stratified Layers (A5) **(LRR F)**
- ☐ 1 cm Muck (A9) **(LRR F, G, H)**
- ☐ Depleted Below Dark Surface (A11)
- ☐ Thick Dark Surface (A12)
- ☐ Sandy Mucky Mineral (S1)
- ☐ 2.5 cm Mucky Peat or Peat (S2) **(LRR G, H)**
- ☐ 5 cm Mucky Peat or Peat (S3) **(LRR F)**
- ☐ Sandy Gleyed Matrix (S4)
- ☐ Sandy Redox (S5)
- ☐ Stripped Matrix (S6)
- ☐ Loamy Mucky Mineral (F1)
- ☐ Loamy Gleyed Matrix (F2)
- ☐ Depleted Matrix (F3)
- ☒ Redox Dark Surface (F6)
- ☐ Depleted Dark Surface (F7)
- ☐ Redox Depressions (F8)
- ☐ High Plains Depressions (F16) **(MLRA 72 & 73 of LRR H)**

Indicators for Problematic Hydric Soils[3]:

- ☐ 1 cm Muck (A9) **(LRR I, J)**
- ☐ Coast Prairie Redox (A16) **(LRR F, G, H)**
- ☐ Dark Surface (S7) **(LRR G)**
- ☐ High Plains Depressions (F16) **(LRR H outside of MLRA 72 & 73)**
- ☐ Reduced Vertic (F18)
- ☐ Red Parent Material (TF2)
- ☐ Very Shallow Dark Surface (TF12)
- ☐ Other (Explain in Remarks)

[3]Indicators of hydrophytic vegetation and wetland hydrology must be present, unless disturbed or problematic.

Restrictive Layer (if present):

Type: _____

Depth (inches): _____

Hydric Soil Present? Yes ☒ No ☐

Remarks:

HYDROLOGY

Wetland Hydrology Indicators:

Primary Indicators (minimum of one required; check all that apply)

- ☐ Surface Water (A1)
- ☐ High Water Table (A2)
- ☐ Saturation (A3)
- ☐ Water Marks (B1)
- ☐ Sediment Deposits (B2)
- ☐ Drift Deposits (B3)
- ☐ Algal Mat or Crust (B4)
- ☐ Iron Deposits (B5)
- ☐ Inundation Visible on Aerial Imagery (B7)
- ☐ Water-Stained Leaves (B9)
- ☐ Salt Crust (B11)
- ☐ Aquatic Invertebrates (B13)
- ☐ Hydrogen Sulfide Odor (C1)
- ☐ Dry-Season Water Table (C2)
- ☐ Oxidized Rhizospheres on Living Roots (C3) **(where not tilled)**
- ☐ Presence of Reduced Iron (C4)
- ☐ Thin Muck Surface (C7)
- ☐ Other (Explain in Remarks)

Secondary Indicators (minimum of two required)

- ☐ Surface Soil Cracks (B6)
- ☒ Sparsely Vegetated Concave Surface (B8)
- ☐ Drainage Patterns (B10)
- ☐ Oxidized Rhizospheres on Living Roots (C3) **(where tilled)**
- ☐ Crayfish Burrows (C8)
- ☐ Saturation Visible on Aerial Imagery (C9)
- ☒ Geomorphic Position (D2)
- ☒ FAC-Neutral Test (D5)
- ☐ Frost-Heave Hummocks (D7) **(LRR F)**

Field Observations:

Surface Water Present? Yes ☐ No ☒ Depth (inches): _____

Water Table Present? Yes ☐ No ☒ Depth (inches): _____

Saturation Present? (includes capillary fringe) Yes ☐ No ☒ Depth (inches): _____

Wetland Hydrology Present? Yes ☒ No ☐

Describe Recorded Data (stream gauge, monitoring well, aerial photos, previous inspections), if available:

Remarks:

4UP

RS

WETLAND DETERMINATION DATA FORM – Great Plains Region

Project/Site: Cenex City/County: Sampling Date: 11/15/16

Applicant/Owner: Cenex State: ND Sampling Point: 4UP

Investigator(s): R. Scott, T. Conley Section, Township, Range:

Landform (hillslope, terrace, etc.): Hillslope Local relief (concave, convex, none): Convex Slope (%): 2%

Subregion (LRR): F Lat: Long: Datum: NAD 83

Soil Map Unit Name: NWI classification: Upland

Are climatic / hydrologic conditions on the site typical for this time of year? Yes [X] No [ ] (If no, explain in Remarks.)

Are Vegetation [X], Soil [ ], or Hydrology [ ] significantly disturbed? Farmed Are "Normal Circumstances" present? Yes [X] No [ ]

Are Vegetation [ ], Soil [ ], or Hydrology [ ] naturally problematic? N (If needed, explain any answers in Remarks.)

SUMMARY OF FINDINGS – Attach site map showing sampling point locations, transects, important features, etc.

Hydrophytic Vegetation Present?	Yes [ ]	No [X]	**Is the Sampled Area within a Wetland?** Yes [ ] No [X]
Hydric Soil Present?	Yes [ ]	No [X]	
Wetland Hydrology Present?	Yes [ ]	No [X]	

Remarks:

Associated with WL 2

VEGETATION – Use scientific names of plants.

Tree Stratum (Plot size: 30 ft radius)	Absolute % Cover	Dominant Species?	Indicator Status
1.			
2.			
3.			
4.			
	0 = Total Cover		
Sapling/Shrub Stratum (Plot size: 15 ft radius)			
1.			
2.			
3.			
4.			
5.			
	0 = Total Cover		
Herb Stratum (Plot size: 5 ft radius)			
1. Brassica napus (Field Canola)	40	Y	UPL
2.			
3.			
4.			
5.			
6.			
7.			
8.			
9.			
10.			
	0 = Total Cover		
Woody Vine Stratum (Plot size: 30 ft radius)			
1.			
2.			
	0 = Total Cover		

% Bare Ground in Herb Stratum 60

Dominance Test worksheet:

Number of Dominant Species That Are OBL, FACW, or FAC (excluding FAC-): _____ (A)

Total Number of Dominant Species Across All Strata: _____ (B)

Percent of Dominant Species That Are OBL, FACW, or FAC: _____ (A/B)

Prevalence Index worksheet:

Total % Cover of:		Multiply by:
OBL species		x 1 = 0
FACW species		x 2 = 0
FAC species		x 3 = 0
FACU species		x 4 = 0
UPL species		x 5 = 0
Column Totals:	0 (A)	0 (B)

Prevalence Index = B/A = NaN

Hydrophytic Vegetation Indicators:

- [ ] 1 - Rapid Test for Hydrophytic Vegetation
- [ ] 2 - Dominance Test is >50%
- [ ] 3 - Prevalence Index is ≤3.0[1]
- [ ] 4 - Morphological Adaptations[1] (Provide supporting data in Remarks or on a separate sheet)
- [ ] Problematic Hydrophytic Vegetation[1] (Explain)

[1]Indicators of hydric soil and wetland hydrology must be present, unless disturbed or problematic.

Hydrophytic Vegetation Present? Yes [ ] No [X]

Remarks:

4UP

SOIL

Sampling Point: 4UP

Profile Description: (Describe to the depth needed to document the indicator or confirm the absence of indicators.)

Depth (inches)	Matrix Color (moist)	Matrix %	Redox Features Color (moist)	Redox %	Type[1]	Loc[2]	Texture	Remarks
0-4	10YR 4/3	100					CL	
4-9	10YR 3/1	100					C	
9-14	2.5Y 5/3	100					C	

[1]Type: C=Concentration, D=Depletion, RM=Reduced Matrix, CS=Covered or Coated Sand Grains. [2]Location: PL=Pore Lining, M=Matrix.

Hydric Soil Indicators: (Applicable to all LRRs, unless otherwise noted.)

- ☐ Histosol (A1)
- ☐ Histic Epipedon (A2)
- ☐ Black Histic (A3)
- ☐ Hydrogen Sulfide (A4)
- ☐ Stratified Layers (A5) (**LRR F**)
- ☐ 1 cm Muck (A9) (**LRR F, G, H**)
- ☐ Depleted Below Dark Surface (A11)
- ☐ Thick Dark Surface (A12)
- ☐ Sandy Mucky Mineral (S1)
- ☐ 2.5 cm Mucky Peat or Peat (S2) (**LRR G, H**)
- ☐ 5 cm Mucky Peat or Peat (S3) (**LRR F**)
- ☐ Sandy Gleyed Matrix (S4)
- ☐ Sandy Redox (S5)
- ☐ Stripped Matrix (S6)
- ☐ Loamy Mucky Mineral (F1)
- ☐ Loamy Gleyed Matrix (F2)
- ☐ Depleted Matrix (F3)
- ☐ Redox Dark Surface (F6)
- ☐ Depleted Dark Surface (F7)
- ☐ Redox Depressions (F8)
- ☐ High Plains Depressions (F16) (**MLRA 72 & 73 of LRR H**)

Indicators for Problematic Hydric Soils[3]:

- ☐ 1 cm Muck (A9) (**LRR I, J**)
- ☐ Coast Prairie Redox (A16) (**LRR F, G, H**)
- ☐ Dark Surface (S7) (**LRR G**)
- ☐ High Plains Depressions (F16) (**LRR H outside of MLRA 72 & 73**)
- ☐ Reduced Vertic (F18)
- ☐ Red Parent Material (TF2)
- ☐ Very Shallow Dark Surface (TF12)
- ☐ Other (Explain in Remarks)

[3]Indicators of hydrophytic vegetation and wetland hydrology must be present, unless disturbed or problematic.

Restrictive Layer (if present):

Type: _____

Depth (inches): _____

Hydric Soil Present? Yes ☐ No ☒

Remarks:

HYDROLOGY

Wetland Hydrology Indicators:

Primary Indicators (minimum of one required; check all that apply)

- ☐ Surface Water (A1)
- ☐ High Water Table (A2)
- ☐ Saturation (A3)
- ☐ Water Marks (B1)
- ☐ Sediment Deposits (B2)
- ☐ Drift Deposits (B3)
- ☐ Algal Mat or Crust (B4)
- ☐ Iron Deposits (B5)
- ☐ Inundation Visible on Aerial Imagery (B7)
- ☐ Water-Stained Leaves (B9)
- ☐ Salt Crust (B11)
- ☐ Aquatic Invertebrates (B13)
- ☐ Hydrogen Sulfide Odor (C1)
- ☐ Dry-Season Water Table (C2)
- ☐ Oxidized Rhizospheres on Living Roots (C3) (**where not tilled**)
- ☐ Presence of Reduced Iron (C4)
- ☐ Thin Muck Surface (C7)
- ☐ Other (Explain in Remarks)

Secondary Indicators (minimum of two required)

- ☐ Surface Soil Cracks (B6)
- ☐ Sparsely Vegetated Concave Surface (B8)
- ☐ Drainage Patterns (B10)
- ☐ Oxidized Rhizospheres on Living Roots (C3) (**where tilled**)
- ☐ Crayfish Burrows (C8)
- ☐ Saturation Visible on Aerial Imagery (C9)
- ☐ Geomorphic Position (D2)
- ☐ FAC-Neutral Test (D5)
- ☐ Frost-Heave Hummocks (D7) (**LRR F**)

Field Observations:

Surface Water Present? Yes ☐ No ☒ Depth (inches): _____

Water Table Present? Yes ☐ No ☒ Depth (inches): _____

Saturation Present? (includes capillary fringe) Yes ☐ No ☒ Depth (inches): _____

Wetland Hydrology Present? Yes ☐ No ☒

Describe Recorded Data (stream gauge, monitoring well, aerial photos, previous inspections), if available:

Remarks:

5W

RS

WETLAND DETERMINATION DATA FORM – Great Plains Region

Project/Site: Cenex City/County: Mountrail Sampling Date: 11/16/16

Applicant/Owner: Cenex State: ND Sampling Point: 5W

Investigator(s): R. Scott, T. Conley Section, Township, Range: 23, 155N, 90W

Landform (hillslope, terrace, etc.): Basin Local relief (concave, convex, none): Concave Slope (%): 0%

Subregion (LRR): F Lat: 48.2264335 Long: -102.2219354 Datum: NAD 83

Soil Map Unit Name: Williams - Zahl loams NWI classification: PEMA

Are climatic / hydrologic conditions on the site typical for this time of year? Yes [X] No [ ] (If no, explain in Remarks.)

Are Vegetation [X], Soil [X], or Hydrology [ ] significantly disturbed? Farmed Are "Normal Circumstances" present? Yes [X] No [ ]

Are Vegetation [ ], Soil [ ], or Hydrology [ ] naturally problematic? N (If needed, explain any answers in Remarks.)

SUMMARY OF FINDINGS – Attach site map showing sampling point locations, transects, important features, etc.

Hydrophytic Vegetation Present?	Yes [X]	No [ ]	**Is the Sampled Area within a Wetland?** Yes [X] No [ ]
Hydric Soil Present?	Yes [ ]	No [X]	
Wetland Hydrology Present?	Yes [X]	No [ ]	

Remarks: 1856-E

No hydric soils; Wetland vegetation & hydrology present

VEGETATION – Use scientific names of plants.

Tree Stratum (Plot size: 30 ft radius)	Absolute % Cover	Dominant Species?	Indicator Status
1.			
2.			
3.			
4.			
	0 = Total Cover		
Sapling/Shrub Stratum (Plot size: 15 ft radius)			
1.			
2.			
3.			
4.			
5.			
	0 = Total Cover		
Herb Stratum (Plot size: 5 ft radius)			
1. Hordeum jubatum	40	Y	FACW
2. Echinochloa muricata	25	Y	FACW
3. Triticum aestivum	10	N	UPL
4. Brassica napus	10	N	UPL
5.			
6.			
7.			
8.			
9.			
10.			
	0 = Total Cover		
Woody Vine Stratum (Plot size: 30 ft radius)			
1.			
2.			
	0 = Total Cover		

% Bare Ground in Herb Stratum 15

Dominance Test worksheet:

Number of Dominant Species That Are OBL, FACW, or FAC (excluding FAC−): _____ (A)

Total Number of Dominant Species Across All Strata: _____ (B)

Percent of Dominant Species That Are OBL, FACW, or FAC: _____ (A/B)

Prevalence Index worksheet:

Total % Cover of:		Multiply by:
OBL species		x 1 = 0
FACW species		x 2 = 0
FAC species		x 3 = 0
FACU species		x 4 = 0
UPL species		x 5 = 0
Column Totals:	0 (A)	0 (B)

Prevalence Index = B/A = NaN

Hydrophytic Vegetation Indicators:

- [X] 1 - Rapid Test for Hydrophytic Vegetation
- [ ] 2 - Dominance Test is >50%
- [ ] 3 - Prevalence Index is ≤3.0[1]
- [ ] 4 - Morphological Adaptations[1] (Provide supporting data in Remarks or on a separate sheet)
- [ ] Problematic Hydrophytic Vegetation[1] (Explain)

[1]Indicators of hydric soil and wetland hydrology must be present, unless disturbed or problematic.

Hydrophytic Vegetation Present? Yes [X] No [ ]

Remarks:

SW

SOIL

Sampling Point: SW

Profile Description: (Describe to the depth needed to document the indicator or confirm the absence of indicators.)

Depth (inches)	Matrix Color (moist)	Matrix %	Redox Features Color (moist)	Redox %	Type[1]	Loc[2]	Texture	Remarks
0-18	10YR 2/1	100					L	
18-24	10YR 5/3	100					CL	

[1]Type: C=Concentration, D=Depletion, RM=Reduced Matrix, CS=Covered or Coated Sand Grains. [2]Location: PL=Pore Lining, M=Matrix.

Hydric Soil Indicators: (Applicable to all LRRs, unless otherwise noted.)

- ☐ Histosol (A1)
- ☐ Histic Epipedon (A2)
- ☐ Black Histic (A3)
- ☐ Hydrogen Sulfide (A4)
- ☐ Stratified Layers (A5) (**LRR F**)
- ☐ 1 cm Muck (A9) (**LRR F, G, H**)
- ☐ Depleted Below Dark Surface (A11)
- ☐ Thick Dark Surface (A12)
- ☐ Sandy Mucky Mineral (S1)
- ☐ 2.5 cm Mucky Peat or Peat (S2) (**LRR G, H**)
- ☐ 5 cm Mucky Peat or Peat (S3) (**LRR F**)
- ☐ Sandy Gleyed Matrix (S4)
- ☐ Sandy Redox (S5)
- ☐ Stripped Matrix (S6)
- ☐ Loamy Mucky Mineral (F1)
- ☐ Loamy Gleyed Matrix (F2)
- ☐ Depleted Matrix (F3)
- ☐ Redox Dark Surface (F6)
- ☐ Depleted Dark Surface (F7)
- ☐ Redox Depressions (F8)
- ☐ High Plains Depressions (F16) (**MLRA 72 & 73 of LRR H**)

Indicators for Problematic Hydric Soils[3]:

- ☐ 1 cm Muck (A9) (**LRR I, J**)
- ☐ Coast Prairie Redox (A16) (**LRR F, G, H**)
- ☐ Dark Surface (S7) (**LRR G**)
- ☐ High Plains Depressions (F16) (**LRR H outside of MLRA 72 & 73**)
- ☐ Reduced Vertic (F18)
- ☐ Red Parent Material (TF2)
- ☐ Very Shallow Dark Surface (TF12)
- ☐ Other (Explain in Remarks)

[3]Indicators of hydrophytic vegetation and wetland hydrology must be present, unless disturbed or problematic.

Restrictive Layer (if present):

Type: _____

Depth (inches): _____

Hydric Soil Present? Yes ☐ No ☒

Remarks:

HYDROLOGY

Wetland Hydrology Indicators:

Primary Indicators (minimum of one required; check all that apply)

- ☐ Surface Water (A1)
- ☐ High Water Table (A2)
- ☐ Saturation (A3)
- ☐ Water Marks (B1)
- ☐ Sediment Deposits (B2)
- ☐ Drift Deposits (B3)
- ☐ Algal Mat or Crust (B4)
- ☐ Iron Deposits (B5)
- ☐ Inundation Visible on Aerial Imagery (B7)
- ☐ Water-Stained Leaves (B9)
- ☐ Salt Crust (B11)
- ☐ Aquatic Invertebrates (B13)
- ☐ Hydrogen Sulfide Odor (C1)
- ☐ Dry-Season Water Table (C2)
- ☐ Oxidized Rhizospheres on Living Roots (C3) (**where not tilled**)
- ☐ Presence of Reduced Iron (C4)
- ☐ Thin Muck Surface (C7)
- ☐ Other (Explain in Remarks)

Secondary Indicators (minimum of two required)

- ☐ Surface Soil Cracks (B6)
- ☐ Sparsely Vegetated Concave Surface (B8)
- ☐ Drainage Patterns (B10)
- ☐ Oxidized Rhizospheres on Living Roots (C3) (**where tilled**)
- ☐ Crayfish Burrows (C8)
- ☐ Saturation Visible on Aerial Imagery (C9)
- ☒ Geomorphic Position (D2)
- ☒ FAC-Neutral Test (D5)
- ☐ Frost-Heave Hummocks (D7) (**LRR F**)

Field Observations:

Surface Water Present? Yes ☒ No ☐ Depth (inches): 3" 1ft 6cm hole

Water Table Present? Yes ☐ No ☒ Depth (inches): _____

Saturation Present? (includes capillary fringe) Yes ☐ No ☒ Depth (inches): _____

Wetland Hydrology Present? Yes ☒ No ☐

Describe Recorded Data (stream gauge, monitoring well, aerial photos, previous inspections), if available:

Remarks:

SUP

RS

WETLAND DETERMINATION DATA FORM – Great Plains Region

Project/Site: Cenex City/County: Mountrail Sampling Date: 11/16/16

Applicant/Owner: Cenex State: ND Sampling Point: SUP

Investigator(s): R. Scott, T. Conley Section, Township, Range: 23, 155N, 90W

Landform (hillslope, terrace, etc.): Terrace Local relief (concave, convex, none): Convex Slope (%): 3

Subregion (LRR): F Lat: 48.2264/985 Long: -102.2220639 Datum: NAD 83

Soil Map Unit Name: Williams - Zahl loams NWI classification: Upland

Are climatic / hydrologic conditions on the site typical for this time of year? Yes [X] No [ ] (If no, explain in Remarks.)

Are Vegetation [X], Soil [ ], or Hydrology [ ] significantly disturbed? Farmed Are "Normal Circumstances" present? Yes [X] No [ ]

Are Vegetation [ ], Soil [ ], or Hydrology [ ] naturally problematic? N (If needed, explain any answers in Remarks.)

SUMMARY OF FINDINGS – Attach site map showing sampling point locations, transects, important features, etc.

Hydrophytic Vegetation Present?	Yes [ ]	No [X]	**Is the Sampled Area within a Wetland?** Yes [ ] No [X]
Hydric Soil Present?	Yes [ ]	No [X]	
Wetland Hydrology Present?	Yes [ ]	No [X]	

Remarks:

VEGETATION – Use scientific names of plants.

Tree Stratum (Plot size: 30 ft radius)	Absolute % Cover	Dominant Species?	Indicator Status
1.			
2.			
3.			
4.			
	0 = Total Cover		
Sapling/Shrub Stratum (Plot size: 15 ft radius)			
1.			
2.			
3.			
4.			
5.			
	0 = Total Cover		
Herb Stratum (Plot size: 5 ft radius)			
1. Brassica napus	100	Y	UPL
2.			
3.			
4.			
5.			
6.			
7.			
8.			
9.			
10.			
	0 = Total Cover		
Woody Vine Stratum (Plot size: 30 ft radius)			
1.			
2.			
	0 = Total Cover		

% Bare Ground in Herb Stratum 0

Dominance Test worksheet:

Number of Dominant Species That Are OBL, FACW, or FAC (excluding FAC−): _____ (A)

Total Number of Dominant Species Across All Strata: _____ (B)

Percent of Dominant Species That Are OBL, FACW, or FAC: _____ (A/B)

Prevalence Index worksheet:

Total % Cover of:		Multiply by:
OBL species		x 1 = 0
FACW species		x 2 = 0
FAC species		x 3 = 0
FACU species		x 4 = 0
UPL species		x 5 = 0
Column Totals:	0 (A)	0 (B)

Prevalence Index = B/A = NaN

Hydrophytic Vegetation Indicators:

- [ ] 1 - Rapid Test for Hydrophytic Vegetation
- [ ] 2 - Dominance Test is >50%
- [ ] 3 - Prevalence Index is ≤3.0[1]
- [ ] 4 - Morphological Adaptations[1] (Provide supporting data in Remarks or on a separate sheet)
- [ ] Problematic Hydrophytic Vegetation[1] (Explain)

[1]Indicators of hydric soil and wetland hydrology must be present, unless disturbed or problematic.

Hydrophytic Vegetation Present? Yes [ ] No [X]

Remarks:

SUP

SOIL

Sampling Point: SUP

Profile Description: (Describe to the depth needed to document the indicator or confirm the absence of indicators.)

Depth (inches)	Matrix Color (moist)	Matrix %	Redox Features Color (moist)	Redox %	Type[1]	Loc[2]	Texture	Remarks
0-14	10YR 2/1	100					L	

[1]Type: C=Concentration, D=Depletion, RM=Reduced Matrix, CS=Covered or Coated Sand Grains. [2]Location: PL=Pore Lining, M=Matrix.

Hydric Soil Indicators: (Applicable to all LRRs, unless otherwise noted.)

- ☐ Histosol (A1)
- ☐ Histic Epipedon (A2)
- ☐ Black Histic (A3)
- ☐ Hydrogen Sulfide (A4)
- ☐ Stratified Layers (A5) **(LRR F)**
- ☐ 1 cm Muck (A9) **(LRR F, G, H)**
- ☐ Depleted Below Dark Surface (A11)
- ☐ Thick Dark Surface (A12)
- ☐ Sandy Mucky Mineral (S1)
- ☐ 2.5 cm Mucky Peat or Peat (S2) **(LRR G, H)**
- ☐ 5 cm Mucky Peat or Peat (S3) **(LRR F)**
- ☐ Sandy Gleyed Matrix (S4)
- ☐ Sandy Redox (S5)
- ☐ Stripped Matrix (S6)
- ☐ Loamy Mucky Mineral (F1)
- ☐ Loamy Gleyed Matrix (F2)
- ☐ Depleted Matrix (F3)
- ☐ Redox Dark Surface (F6)
- ☐ Depleted Dark Surface (F7)
- ☐ Redox Depressions (F8)
- ☐ High Plains Depressions (F16) **(MLRA 72 & 73 of LRR H)**

Indicators for Problematic Hydric Soils[3]:

- ☐ 1 cm Muck (A9) **(LRR I, J)**
- ☐ Coast Prairie Redox (A16) **(LRR F, G, H)**
- ☐ Dark Surface (S7) **(LRR G)**
- ☐ High Plains Depressions (F16) **(LRR H outside of MLRA 72 & 73)**
- ☐ Reduced Vertic (F18)
- ☐ Red Parent Material (TF2)
- ☐ Very Shallow Dark Surface (TF12)
- ☐ Other (Explain in Remarks)

[3]Indicators of hydrophytic vegetation and wetland hydrology must be present, unless disturbed or problematic.

Restrictive Layer (if present):

Type: _____

Depth (inches): _____

Hydric Soil Present? Yes ☐ No ☒

Remarks:

HYDROLOGY

Wetland Hydrology Indicators:

Primary Indicators (minimum of one required; check all that apply)

- ☐ Surface Water (A1)
- ☐ High Water Table (A2)
- ☐ Saturation (A3)
- ☐ Water Marks (B1)
- ☐ Sediment Deposits (B2)
- ☐ Drift Deposits (B3)
- ☐ Algal Mat or Crust (B4)
- ☐ Iron Deposits (B5)
- ☐ Inundation Visible on Aerial Imagery (B7)
- ☐ Water-Stained Leaves (B9)
- ☐ Salt Crust (B11)
- ☐ Aquatic Invertebrates (B13)
- ☐ Hydrogen Sulfide Odor (C1)
- ☐ Dry-Season Water Table (C2)
- ☐ Oxidized Rhizospheres on Living Roots (C3) **(where not tilled)**
- ☐ Presence of Reduced Iron (C4)
- ☐ Thin Muck Surface (C7)
- ☐ Other (Explain in Remarks)

Secondary Indicators (minimum of two required)

- ☐ Surface Soil Cracks (B6)
- ☐ Sparsely Vegetated Concave Surface (B8)
- ☐ Drainage Patterns (B10)
- ☐ Oxidized Rhizospheres on Living Roots (C3) **(where tilled)**
- ☐ Crayfish Burrows (C8)
- ☐ Saturation Visible on Aerial Imagery (C9)
- ☐ Geomorphic Position (D2)
- ☐ FAC-Neutral Test (D5)
- ☐ Frost-Heave Hummocks (D7) **(LRR F)**

Field Observations:

Surface Water Present? Yes ☐ No ☒ Depth (inches): _____

Water Table Present? Yes ☐ No ☒ Depth (inches): _____

Saturation Present? (includes capillary fringe) Yes ☐ No ☒ Depth (inches): _____

Wetland Hydrology Present? Yes ☐ No ☒

Describe Recorded Data (stream gauge, monitoring well, aerial photos, previous inspections), if available:

Remarks:

6W

RS

WETLAND DETERMINATION DATA FORM – Great Plains Region

Project/Site: Cenex City/County: Mountrail Sampling Date: 11/16/16

Applicant/Owner: Cenex State: ND Sampling Point: 6W

Investigator(s): R. Scott, T. Conley Section, Township, Range: 26, 155N, 90W

Landform (hillslope, terrace, etc.): Basin Local relief (concave, convex, none): Concave Slope (%): 0%

Subregion (LRR): F Lat: 48.22599608 Long: -102.2206181 Datum: NAD 83

Soil Map Unit Name: Bowbells - Tonka NWI classification: PEMA

Are climatic / hydrologic conditions on the site typical for this time of year? Yes [X] No [ ] (If no, explain in Remarks.)

Are Vegetation [X], Soil [ ], or Hydrology [ ] significantly disturbed? Formed Are "Normal Circumstances" present? Yes [X] No [ ]

Are Vegetation [ ], Soil [ ], or Hydrology [ ] naturally problematic? N (If needed, explain any answers in Remarks.)

SUMMARY OF FINDINGS – Attach site map showing sampling point locations, transects, important features, etc.

Hydrophytic Vegetation Present?	Yes [X]	No [ ]	**Is the Sampled Area within a Wetland?** Yes [X] No [ ]
Hydric Soil Present?	Yes [X]	No [ ]	
Wetland Hydrology Present?	Yes [X]	No [ ]	

Remarks: 1857-SE

Associated with WLs - 7, 8, 9, 10 + 11

VEGETATION – Use scientific names of plants.

Tree Stratum (Plot size: 30 ft radius)	Absolute % Cover	Dominant Species?	Indicator Status
1.			
2.			
3.			
4.			
	0 = Total Cover		

Sapling/Shrub Stratum (Plot size: 15 ft radius)			
1.			
2.			
3.			
4.			
5.			
	0 = Total Cover		

Herb Stratum (Plot size: 5 ft radius)			
1. Typha X glauca	40	Y	OBL
2. Hordeum jubatum	30	Y	FACW
3. Echinochloa muricata	20	Y	FACW
4. Rumex occidentalis	5	N	OBL
5.			
6.			
7.			
8.			
9.			
10.			
	0 = Total Cover		

Woody Vine Stratum (Plot size: 30 ft radius)			
1.			
2.			
	0 = Total Cover		

% Bare Ground in Herb Stratum 5

Dominance Test worksheet:

Number of Dominant Species That Are OBL, FACW, or FAC (excluding FAC-): _____ (A)

Total Number of Dominant Species Across All Strata: _____ (B)

Percent of Dominant Species That Are OBL, FACW, or FAC: _____ (A/B)

Prevalence Index worksheet:

Total % Cover of:	Multiply by:
OBL species	x 1 = 0
FACW species	x 2 = 0
FAC species	x 3 = 0
FACU species	x 4 = 0
UPL species	x 5 = 0
Column Totals: 0 (A)	0 (B)

Prevalence Index = B/A = NaN

Hydrophytic Vegetation Indicators:

- [X] 1 - Rapid Test for Hydrophytic Vegetation
- [ ] 2 - Dominance Test is >50%
- [ ] 3 - Prevalence Index is ≤3.0[1]
- [ ] 4 - Morphological Adaptations[1] (Provide supporting data in Remarks or on a separate sheet)
- [ ] Problematic Hydrophytic Vegetation[1] (Explain)

[1]Indicators of hydric soil and wetland hydrology must be present, unless disturbed or problematic.

Hydrophytic Vegetation Present? Yes [X] No [ ]

Remarks:

6W

SOIL

Sampling Point: 6W

Profile Description: (Describe to the depth needed to document the indicator or confirm the absence of indicators.)

Depth (inches)	Matrix Color (moist)	Matrix %	Redox Features Color (moist)	Redox %	Type[1]	Loc[2]	Texture	Remarks
0-4	10YR 2/1	100					L	
4-8	10YR 4/1	95	10YR 4/6	5	C	M	CL	
8-14	10YR 5/1	95	10YR 3/6	5	C	M	C	

[1]Type: C=Concentration, D=Depletion, RM=Reduced Matrix, CS=Covered or Coated Sand Grains. [2]Location: PL=Pore Lining, M=Matrix.

Hydric Soil Indicators: (Applicable to all LRRs, unless otherwise noted.)

- ☐ Histosol (A1)
- ☐ Histic Epipedon (A2)
- ☐ Black Histic (A3)
- ☐ Hydrogen Sulfide (A4)
- ☐ Stratified Layers (A5) (**LRR F**)
- ☐ 1 cm Muck (A9) (**LRR F, G, H**)
- ☐ Depleted Below Dark Surface (A11)
- ☐ Thick Dark Surface (A12)
- ☐ Sandy Mucky Mineral (S1)
- ☐ 2.5 cm Mucky Peat or Peat (S2) (**LRR G, H**)
- ☐ 5 cm Mucky Peat or Peat (S3) (**LRR F**)
- ☐ Sandy Gleyed Matrix (S4)
- ☐ Sandy Redox (S5)
- ☐ Stripped Matrix (S6)
- ☐ Loamy Mucky Mineral (F1)
- ☐ Loamy Gleyed Matrix (F2)
- ☒ Depleted Matrix (F3)
- ☐ Redox Dark Surface (F6)
- ☐ Depleted Dark Surface (F7)
- ☐ Redox Depressions (F8)
- ☐ High Plains Depressions (F16) (**MLRA 72 & 73 of LRR H**)

Indicators for Problematic Hydric Soils[3]:

- ☐ 1 cm Muck (A9) (**LRR I, J**)
- ☐ Coast Prairie Redox (A16) (**LRR F, G, H**)
- ☐ Dark Surface (S7) (**LRR G**)
- ☐ High Plains Depressions (F16) (**LRR H outside of MLRA 72 & 73**)
- ☐ Reduced Vertic (F18)
- ☐ Red Parent Material (TF2)
- ☐ Very Shallow Dark Surface (TF12)
- ☐ Other (Explain in Remarks)

[3]Indicators of hydrophytic vegetation and wetland hydrology must be present, unless disturbed or problematic.

Restrictive Layer (if present):

Type: _____

Depth (inches): _____

Hydric Soil Present? Yes ☒ No ☐

Remarks:

HYDROLOGY

Wetland Hydrology Indicators:

Primary Indicators (minimum of one required; check all that apply)

- ☐ Surface Water (A1)
- ☐ High Water Table (A2)
- ☐ Saturation (A3)
- ☐ Water Marks (B1)
- ☐ Sediment Deposits (B2)
- ☐ Drift Deposits (B3)
- ☐ Algal Mat or Crust (B4)
- ☐ Iron Deposits (B5)
- ☐ Inundation Visible on Aerial Imagery (B7)
- ☐ Water-Stained Leaves (B9)
- ☐ Salt Crust (B11)
- ☐ Aquatic Invertebrates (B13)
- ☐ Hydrogen Sulfide Odor (C1)
- ☐ Dry-Season Water Table (C2)
- ☐ Oxidized Rhizospheres on Living Roots (C3) (**where not tilled**)
- ☐ Presence of Reduced Iron (C4)
- ☐ Thin Muck Surface (C7)
- ☐ Other (Explain in Remarks)

Secondary Indicators (minimum of two required)

- ☐ Surface Soil Cracks (B6)
- ☐ Sparsely Vegetated Concave Surface (B8)
- ☐ Drainage Patterns (B10)
- ☐ Oxidized Rhizospheres on Living Roots (C3) (**where tilled**)
- ☐ Crayfish Burrows (C8)
- ☐ Saturation Visible on Aerial Imagery (C9)
- ☒ Geomorphic Position (D2)
- ☒ FAC-Neutral Test (D5)
- ☐ Frost-Heave Hummocks (D7) (**LRR F**)

Field Observations:

Surface Water Present? Yes ☐ No ☒ Depth (inches): _____

Water Table Present? Yes ☐ No ☒ Depth (inches): _____

Saturation Present? (includes capillary fringe) Yes ☐ No ☒ Depth (inches): _____

Wetland Hydrology Present? Yes ☒ No ☐

Describe Recorded Data (stream gauge, monitoring well, aerial photos, previous inspections), if available:

Remarks:

6 UP

RS

WETLAND DETERMINATION DATA FORM – Great Plains Region

Project/Site: Cenex City/County: Mountrail Sampling Date: 11/16/16

Applicant/Owner: Cenex State: ND Sampling Point: 6 UP

Investigator(s): R. Scott T. Conley Section, Township, Range: 26, 155N, 90W

Landform (hillslope, terrace, etc.): Hillslope Local relief (concave, convex, none): Convex Slope (%): 1%

Subregion (LRR): F Lat: 48.22600848 Long: -102.2207693 Datum: NAD 83

Soil Map Unit Name: Bowbells - Tonka NWI classification: UPL

Are climatic / hydrologic conditions on the site typical for this time of year? Yes [X] No [ ] (If no, explain in Remarks.)

Are Vegetation [X], Soil [ ], or Hydrology [ ] significantly disturbed? Formed Are "Normal Circumstances" present? Yes [X] No [ ]

Are Vegetation [ ], Soil [ ], or Hydrology [ ] naturally problematic? N (If needed, explain any answers in Remarks.)

SUMMARY OF FINDINGS – Attach site map showing sampling point locations, transects, important features, etc.

Hydrophytic Vegetation Present?	Yes [ ]	No [X]	**Is the Sampled Area within a Wetland?** Yes [ ] No [X]
Hydric Soil Present?	Yes [ ]	No [X]	
Wetland Hydrology Present?	Yes [ ]	No [X]	

Remarks:

VEGETATION – Use scientific names of plants.

Tree Stratum (Plot size: 30 ft radius)	Absolute % Cover	Dominant Species?	Indicator Status
1.			
2.			
3.			
4.			
	0 = Total Cover		
Sapling/Shrub Stratum (Plot size: 15 ft radius)			
1.			
2.			
3.			
4.			
5.			
	0 = Total Cover		
Herb Stratum (Plot size: 5 ft radius)			
1. Brassica napus (Field Canola)	50	Y	UPL
2.			
3.			
4.			
5.			
6.			
7.			
8.			
9.			
10.			
	0 = Total Cover		
Woody Vine Stratum (Plot size: 30 ft radius)			
1.			
2.			
	0 = Total Cover		

% Bare Ground in Herb Stratum 50

Dominance Test worksheet:

Number of Dominant Species That Are OBL, FACW, or FAC (excluding FAC−): _____ (A)

Total Number of Dominant Species Across All Strata: _____ (B)

Percent of Dominant Species That Are OBL, FACW, or FAC: _____ (A/B)

Prevalence Index worksheet:

Total % Cover of:		Multiply by:
OBL species		x 1 = 0
FACW species		x 2 = 0
FAC species		x 3 = 0
FACU species		x 4 = 0
UPL species		x 5 = 0
Column Totals:	0 (A)	0 (B)

Prevalence Index = B/A = NaN

Hydrophytic Vegetation Indicators:

- [ ] 1 - Rapid Test for Hydrophytic Vegetation
- [ ] 2 - Dominance Test is >50%
- [ ] 3 - Prevalence Index is ≤3.0[1]
- [ ] 4 - Morphological Adaptations[1] (Provide supporting data in Remarks or on a separate sheet)
- [ ] Problematic Hydrophytic Vegetation[1] (Explain)

[1]Indicators of hydric soil and wetland hydrology must be present, unless disturbed or problematic.

Hydrophytic Vegetation Present? Yes [ ] No [X]

Remarks:

6UP

SOIL

Sampling Point: 6UP

Profile Description: (Describe to the depth needed to document the indicator or confirm the absence of indicators.)

Depth (inches)	Matrix Color (moist)	Matrix %	Redox Features Color (moist)	Redox %	Type[1]	Loc[2]	Texture	Remarks
0-4	10YR 2/1	100					L	
4-12	10YR 3/2	100					CL	

[1]Type: C=Concentration, D=Depletion, RM=Reduced Matrix, CS=Covered or Coated Sand Grains. [2]Location: PL=Pore Lining, M=Matrix.

Hydric Soil Indicators: (Applicable to all LRRs, unless otherwise noted.)

- ☐ Histosol (A1)
- ☐ Histic Epipedon (A2)
- ☐ Black Histic (A3)
- ☐ Hydrogen Sulfide (A4)
- ☐ Stratified Layers (A5) **(LRR F)**
- ☐ 1 cm Muck (A9) **(LRR F, G, H)**
- ☐ Depleted Below Dark Surface (A11)
- ☐ Thick Dark Surface (A12)
- ☐ Sandy Mucky Mineral (S1)
- ☐ 2.5 cm Mucky Peat or Peat (S2) **(LRR G, H)**
- ☐ 5 cm Mucky Peat or Peat (S3) **(LRR F)**
- ☐ Sandy Gleyed Matrix (S4)
- ☐ Sandy Redox (S5)
- ☐ Stripped Matrix (S6)
- ☐ Loamy Mucky Mineral (F1)
- ☐ Loamy Gleyed Matrix (F2)
- ☐ Depleted Matrix (F3)
- ☐ Redox Dark Surface (F6)
- ☐ Depleted Dark Surface (F7)
- ☐ Redox Depressions (F8)
- ☐ High Plains Depressions (F16) **(MLRA 72 & 73 of LRR H)**

Indicators for Problematic Hydric Soils[3]:

- ☐ 1 cm Muck (A9) **(LRR I, J)**
- ☐ Coast Prairie Redox (A16) **(LRR F, G, H)**
- ☐ Dark Surface (S7) **(LRR G)**
- ☐ High Plains Depressions (F16) **(LRR H outside of MLRA 72 & 73)**
- ☐ Reduced Vertic (F18)
- ☐ Red Parent Material (TF2)
- ☐ Very Shallow Dark Surface (TF12)
- ☐ Other (Explain in Remarks)

[3]Indicators of hydrophytic vegetation and wetland hydrology must be present, unless disturbed or problematic.

Restrictive Layer (if present):

Type: _____

Depth (inches): _____

Hydric Soil Present? Yes ☐ No ☒

Remarks:

HYDROLOGY

Wetland Hydrology Indicators:

Primary Indicators (minimum of one required; check all that apply)

- ☐ Surface Water (A1)
- ☐ High Water Table (A2)
- ☐ Saturation (A3)
- ☐ Water Marks (B1)
- ☐ Sediment Deposits (B2)
- ☐ Drift Deposits (B3)
- ☐ Algal Mat or Crust (B4)
- ☐ Iron Deposits (B5)
- ☐ Inundation Visible on Aerial Imagery (B7)
- ☐ Water-Stained Leaves (B9)
- ☐ Salt Crust (B11)
- ☐ Aquatic Invertebrates (B13)
- ☐ Hydrogen Sulfide Odor (C1)
- ☐ Dry-Season Water Table (C2)
- ☐ Oxidized Rhizospheres on Living Roots (C3) **(where not tilled)**
- ☐ Presence of Reduced Iron (C4)
- ☐ Thin Muck Surface (C7)
- ☐ Other (Explain in Remarks)

Secondary Indicators (minimum of two required)

- ☐ Surface Soil Cracks (B6)
- ☐ Sparsely Vegetated Concave Surface (B8)
- ☐ Drainage Patterns (B10)
- ☐ Oxidized Rhizospheres on Living Roots (C3) **(where tilled)**
- ☐ Crayfish Burrows (C8)
- ☐ Saturation Visible on Aerial Imagery (C9)
- ☐ Geomorphic Position (D2)
- ☐ FAC-Neutral Test (D5)
- ☐ Frost-Heave Hummocks (D7) **(LRR F)**

Field Observations:

Surface Water Present? Yes ☐ No ☒ Depth (inches): _____

Water Table Present? Yes ☐ No ☒ Depth (inches): _____

Saturation Present? (includes capillary fringe) Yes ☐ No ☒ Depth (inches): _____

Wetland Hydrology Present? Yes ☐ No ☒

Describe Recorded Data (stream gauge, monitoring well, aerial photos, previous inspections), if available:

Remarks:

7W

RS

WETLAND DETERMINATION DATA FORM – Great Plains Region

Project/Site: Cenex City/County: Sampling Date: 11/16/16

Applicant/Owner: Cenex State: ND Sampling Point: 7W

Investigator(s): R. Scott T. Conley Section, Township, Range:

Landform (hillslope, terrace, etc.): Basin Local relief (concave, convex, none): Concave Slope (%): 0%

Subregion (LRR): F Lat: Long: Datum: NAD 83

Soil Map Unit Name: NWI classification: PEMA

Are climatic / hydrologic conditions on the site typical for this time of year? Yes [X] No [ ] (If no, explain in Remarks.)

Are Vegetation [X], Soil [ ], or Hydrology [ ] significantly disturbed? Farmed Are "Normal Circumstances" present? Yes [X] No [ ]

Are Vegetation [ ], Soil [ ], or Hydrology [ ] naturally problematic? N (If needed, explain any answers in Remarks.)

SUMMARY OF FINDINGS – Attach site map showing sampling point locations, transects, important features, etc.

Hydrophytic Vegetation Present?	Yes [X]	No [ ]	**Is the Sampled Area within a Wetland?** Yes [X] No [ ]
Hydric Soil Present?	Yes [X]	No [ ]	
Wetland Hydrology Present?	Yes [X]	No [ ]	

Remarks: 1859-W

Associated with WL-6

VEGETATION – Use scientific names of plants.

Tree Stratum (Plot size: 30 ft radius)	Absolute % Cover	Dominant Species?	Indicator Status
1.			
2.			
3.			
4.			
	0 = Total Cover		
Sapling/Shrub Stratum (Plot size: 15 ft radius)			
1.			
2.			
3.			
4.			
5.			
	0 = Total Cover		
Herb Stratum (Plot size: 5 ft radius)			
1. Typha X glauca	40	Y	OBL
2. Hordeum jubatum	30	Y	FACW
3. Echinochloa muricata	20	Y	FACW
4. Rumex occidentalis	5	N	OBL
5.			
6.			
7.			
8.			
9.			
10.			
	0 = Total Cover		
Woody Vine Stratum (Plot size: 30 ft radius)			
1.			
2.			
	0 = Total Cover		

% Bare Ground in Herb Stratum 5

Dominance Test worksheet:

Number of Dominant Species That Are OBL, FACW, or FAC (excluding FAC−): _____ (A)

Total Number of Dominant Species Across All Strata: _____ (B)

Percent of Dominant Species That Are OBL, FACW, or FAC: _____ (A/B)

Prevalence Index worksheet:

Total % Cover of:	Multiply by:
OBL species	x 1 = 0
FACW species	x 2 = 0
FAC species	x 3 = 0
FACU species	x 4 = 0
UPL species	x 5 = 0
Column Totals: 0 (A)	0 (B)

Prevalence Index = B/A = NaN

Hydrophytic Vegetation Indicators:

- [X] 1 - Rapid Test for Hydrophytic Vegetation
- [ ] 2 - Dominance Test is >50%
- [ ] 3 - Prevalence Index is ≤3.0[1]
- [ ] 4 - Morphological Adaptations[1] (Provide supporting data in Remarks or on a separate sheet)
- [ ] Problematic Hydrophytic Vegetation[1] (Explain)

[1]Indicators of hydric soil and wetland hydrology must be present, unless disturbed or problematic.

Hydrophytic Vegetation Present? Yes [X] No [ ]

Remarks:

7W

SOIL

Sampling Point: 7W

Profile Description: (Describe to the depth needed to document the indicator or confirm the absence of indicators.)

Depth (inches)	Matrix Color (moist)	Matrix %	Redox Features Color (moist)	Redox %	Type[1]	Loc[2]	Texture	Remarks
0-4	10YR 2/1	100					L	
4-8	10YR 4/1	95	10YR 4/6	5	C	M	CL	
8-14	10YR 5/1	95	10YR 3/6	5	C	M	C	

[1]Type: C=Concentration, D=Depletion, RM=Reduced Matrix, CS=Covered or Coated Sand Grains. [2]Location: PL=Pore Lining, M=Matrix.

Hydric Soil Indicators: (Applicable to all LRRs, unless otherwise noted.)

- [ ] Histosol (A1)
- [ ] Histic Epipedon (A2)
- [ ] Black Histic (A3)
- [ ] Hydrogen Sulfide (A4)
- [ ] Stratified Layers (A5) (**LRR F**)
- [ ] 1 cm Muck (A9) (**LRR F, G, H**)
- [ ] Depleted Below Dark Surface (A11)
- [ ] Thick Dark Surface (A12)
- [ ] Sandy Mucky Mineral (S1)
- [ ] 2.5 cm Mucky Peat or Peat (S2) (**LRR G, H**)
- [ ] 5 cm Mucky Peat or Peat (S3) (**LRR F**)
- [ ] Sandy Gleyed Matrix (S4)
- [ ] Sandy Redox (S5)
- [ ] Stripped Matrix (S6)
- [ ] Loamy Mucky Mineral (F1)
- [ ] Loamy Gleyed Matrix (F2)
- [x] Depleted Matrix (F3)
- [ ] Redox Dark Surface (F6)
- [ ] Depleted Dark Surface (F7)
- [ ] Redox Depressions (F8)
- [ ] High Plains Depressions (F16) (**MLRA 72 & 73 of LRR H**)

Indicators for Problematic Hydric Soils[3]:

- [ ] 1 cm Muck (A9) (**LRR I, J**)
- [ ] Coast Prairie Redox (A16) (**LRR F, G, H**)
- [ ] Dark Surface (S7) (**LRR G**)
- [ ] High Plains Depressions (F16) (**LRR H outside of MLRA 72 & 73**)
- [ ] Reduced Vertic (F18)
- [ ] Red Parent Material (TF2)
- [ ] Very Shallow Dark Surface (TF12)
- [ ] Other (Explain in Remarks)

[3]Indicators of hydrophytic vegetation and wetland hydrology must be present, unless disturbed or problematic.

Restrictive Layer (if present):

Type: _____

Depth (inches): _____

Hydric Soil Present? Yes [x] No [ ]

Remarks:

HYDROLOGY

Wetland Hydrology Indicators:

Primary Indicators (minimum of one required; check all that apply)

- [ ] Surface Water (A1)
- [ ] High Water Table (A2)
- [ ] Saturation (A3)
- [ ] Water Marks (B1)
- [ ] Sediment Deposits (B2)
- [ ] Drift Deposits (B3)
- [ ] Algal Mat or Crust (B4)
- [ ] Iron Deposits (B5)
- [ ] Inundation Visible on Aerial Imagery (B7)
- [ ] Water-Stained Leaves (B9)
- [ ] Salt Crust (B11)
- [ ] Aquatic Invertebrates (B13)
- [ ] Hydrogen Sulfide Odor (C1)
- [ ] Dry-Season Water Table (C2)
- [ ] Oxidized Rhizospheres on Living Roots (C3) (**where not tilled**)
- [ ] Presence of Reduced Iron (C4)
- [ ] Thin Muck Surface (C7)
- [ ] Other (Explain in Remarks)

Secondary Indicators (minimum of two required)

- [ ] Surface Soil Cracks (B6)
- [ ] Sparsely Vegetated Concave Surface (B8)
- [ ] Drainage Patterns (B10)
- [ ] Oxidized Rhizospheres on Living Roots (C3) (**where tilled**)
- [ ] Crayfish Burrows (C8)
- [ ] Saturation Visible on Aerial Imagery (C9)
- [x] Geomorphic Position (D2)
- [x] FAC-Neutral Test (D5)
- [ ] Frost-Heave Hummocks (D7) (**LRR F**)

Field Observations:

Surface Water Present? Yes [ ] No [x] Depth (inches): _____

Water Table Present? Yes [ ] No [x] Depth (inches): _____

Saturation Present? (includes capillary fringe) Yes [ ] No [x] Depth (inches): _____

Wetland Hydrology Present? Yes [x] No [ ]

Describe Recorded Data (stream gauge, monitoring well, aerial photos, previous inspections), if available:

Remarks:

7UP

RS

WETLAND DETERMINATION DATA FORM – Great Plains Region

Project/Site: Cenex City/County: Sampling Date: 11/16/16

Applicant/Owner: Cenex State: ND Sampling Point: 7UP

Investigator(s): R. Scott, T. Conley Section, Township, Range:

Landform (hillslope, terrace, etc.): Hillslope Local relief (concave, convex, none): Convex Slope (%): 18

Subregion (LRR): F Lat: Long: Datum: NAD 83

Soil Map Unit Name: NWI classification: Upland

Are climatic / hydrologic conditions on the site typical for this time of year? Yes [X] No [ ] (If no, explain in Remarks.)

Are Vegetation [X], Soil [ ], or Hydrology [ ] significantly disturbed? Farmed Are "Normal Circumstances" present? Yes [X] No [ ]

Are Vegetation [ ], Soil [ ], or Hydrology [ ] naturally problematic? N (If needed, explain any answers in Remarks.)

SUMMARY OF FINDINGS – Attach site map showing sampling point locations, transects, important features, etc.

Hydrophytic Vegetation Present?	Yes [ ]	No [X]	**Is the Sampled Area within a Wetland?** Yes [ ] No [X]
Hydric Soil Present?	Yes [ ]	No [X]	
Wetland Hydrology Present?	Yes [ ]	No [X]	

Remarks:

Associated with WL-6

VEGETATION – Use scientific names of plants.

Tree Stratum (Plot size: 30 ft radius)	Absolute % Cover	Dominant Species?	Indicator Status
1.			
2.			
3.			
4.			
	0	= Total Cover	
Sapling/Shrub Stratum (Plot size: 15 ft radius)			
1.			
2.			
3.			
4.			
5.			
	0	= Total Cover	
Herb Stratum (Plot size: 5 ft radius)			
1. Brassica napus (Field Canola)	50	Y	UPL
2.			
3.			
4.			
5.			
6.			
7.			
8.			
9.			
10.			
	0	= Total Cover	
Woody Vine Stratum (Plot size: 30 ft radius)			
1.			
2.			
	0	= Total Cover	

% Bare Ground in Herb Stratum 50

Dominance Test worksheet:

Number of Dominant Species That Are OBL, FACW, or FAC (excluding FAC−): _____ (A)

Total Number of Dominant Species Across All Strata: _____ (B)

Percent of Dominant Species That Are OBL, FACW, or FAC: _____ (A/B)

Prevalence Index worksheet:

Total % Cover of:	Multiply by:
OBL species	x 1 = 0
FACW species	x 2 = 0
FAC species	x 3 = 0
FACU species	x 4 = 0
UPL species	x 5 = 0
Column Totals: 0 (A)	0 (B)

Prevalence Index = B/A = NaN

Hydrophytic Vegetation Indicators:

- [ ] 1 - Rapid Test for Hydrophytic Vegetation
- [ ] 2 - Dominance Test is >50%
- [ ] 3 - Prevalence Index is ≤3.0[1]
- [ ] 4 - Morphological Adaptations[1] (Provide supporting data in Remarks or on a separate sheet)
- [ ] Problematic Hydrophytic Vegetation[1] (Explain)

[1]Indicators of hydric soil and wetland hydrology must be present, unless disturbed or problematic.

Hydrophytic Vegetation Present? Yes [ ] No [X]

Remarks:

7UP

SOIL

Sampling Point: 7UP

Profile Description: (Describe to the depth needed to document the indicator or confirm the absence of indicators.)

Depth (inches)	Matrix Color (moist)	Matrix %	Redox Features Color (moist)	Redox %	Type[1]	Loc[2]	Texture	Remarks
0-4	10YR 2/1	100					L	
4-12	10YR 3/2	100					CL	

[1]Type: C=Concentration, D=Depletion, RM=Reduced Matrix, CS=Covered or Coated Sand Grains. [2]Location: PL=Pore Lining, M=Matrix.

Hydric Soil Indicators: (Applicable to all LRRs, unless otherwise noted.)

- ☐ Histosol (A1)
- ☐ Histic Epipedon (A2)
- ☐ Black Histic (A3)
- ☐ Hydrogen Sulfide (A4)
- ☐ Stratified Layers (A5) **(LRR F)**
- ☐ 1 cm Muck (A9) **(LRR F, G, H)**
- ☐ Depleted Below Dark Surface (A11)
- ☐ Thick Dark Surface (A12)
- ☐ Sandy Mucky Mineral (S1)
- ☐ 2.5 cm Mucky Peat or Peat (S2) **(LRR G, H)**
- ☐ 5 cm Mucky Peat or Peat (S3) **(LRR F)**
- ☐ Sandy Gleyed Matrix (S4)
- ☐ Sandy Redox (S5)
- ☐ Stripped Matrix (S6)
- ☐ Loamy Mucky Mineral (F1)
- ☐ Loamy Gleyed Matrix (F2)
- ☐ Depleted Matrix (F3)
- ☐ Redox Dark Surface (F6)
- ☐ Depleted Dark Surface (F7)
- ☐ Redox Depressions (F8)
- ☐ High Plains Depressions (F16) **(MLRA 72 & 73 of LRR H)**

Indicators for Problematic Hydric Soils[3]:

- ☐ 1 cm Muck (A9) **(LRR I, J)**
- ☐ Coast Prairie Redox (A16) **(LRR F, G, H)**
- ☐ Dark Surface (S7) **(LRR G)**
- ☐ High Plains Depressions (F16) **(LRR H outside of MLRA 72 & 73)**
- ☐ Reduced Vertic (F18)
- ☐ Red Parent Material (TF2)
- ☐ Very Shallow Dark Surface (TF12)
- ☐ Other (Explain in Remarks)

[3]Indicators of hydrophytic vegetation and wetland hydrology must be present, unless disturbed or problematic.

Restrictive Layer (if present):

Type: _____

Depth (inches): _____

Hydric Soil Present? Yes ☐ No ☒

Remarks:

HYDROLOGY

Wetland Hydrology Indicators:

Primary Indicators (minimum of one required; check all that apply)

- ☐ Surface Water (A1)
- ☐ High Water Table (A2)
- ☐ Saturation (A3)
- ☐ Water Marks (B1)
- ☐ Sediment Deposits (B2)
- ☐ Drift Deposits (B3)
- ☐ Algal Mat or Crust (B4)
- ☐ Iron Deposits (B5)
- ☐ Inundation Visible on Aerial Imagery (B7)
- ☐ Water-Stained Leaves (B9)
- ☐ Salt Crust (B11)
- ☐ Aquatic Invertebrates (B13)
- ☐ Hydrogen Sulfide Odor (C1)
- ☐ Dry-Season Water Table (C2)
- ☐ Oxidized Rhizospheres on Living Roots (C3) **(where not tilled)**
- ☐ Presence of Reduced Iron (C4)
- ☐ Thin Muck Surface (C7)
- ☐ Other (Explain in Remarks)

Secondary Indicators (minimum of two required)

- ☐ Surface Soil Cracks (B6)
- ☐ Sparsely Vegetated Concave Surface (B8)
- ☐ Drainage Patterns (B10)
- ☐ Oxidized Rhizospheres on Living Roots (C3) **(where tilled)**
- ☐ Crayfish Burrows (C8)
- ☐ Saturation Visible on Aerial Imagery (C9)
- ☐ Geomorphic Position (D2)
- ☐ FAC-Neutral Test (D5)
- ☐ Frost-Heave Hummocks (D7) **(LRR F)**

Field Observations:

Surface Water Present? Yes ☐ No ☒ Depth (inches): _____

Water Table Present? Yes ☐ No ☒ Depth (inches): _____

Saturation Present? (includes capillary fringe) Yes ☐ No ☒ Depth (inches): _____

Wetland Hydrology Present? Yes ☐ No ☒

Describe Recorded Data (stream gauge, monitoring well, aerial photos, previous inspections), if available:

Remarks:

8W

RS

WETLAND DETERMINATION DATA FORM – Great Plains Region

Project/Site: Cenex City/County: Sampling Date: 11/16/16

Applicant/Owner: Cenex State: ND Sampling Point: 8W

Investigator(s): R. Scott, T. Conley Section, Township, Range:

Landform (hillslope, terrace, etc.): Basin Local relief (concave, convex, none): Concave Slope (%): 0%

Subregion (LRR): F Lat: Long: Datum: NAD 83

Soil Map Unit Name: NWI classification: PEM/A

Are climatic / hydrologic conditions on the site typical for this time of year? Yes [X] No [ ] (If no, explain in Remarks.)

Are Vegetation [X], Soil [ ], or Hydrology [ ] significantly disturbed? Normal Are "Normal Circumstances" present? Yes [X] No [ ]

Are Vegetation [ ], Soil [ ], or Hydrology [ ] naturally problematic? N (If needed, explain any answers in Remarks.)

SUMMARY OF FINDINGS – Attach site map showing sampling point locations, transects, important features, etc.

Hydrophytic Vegetation Present?	Yes [X]	No [ ]	**Is the Sampled Area within a Wetland?** Yes [X] No [ ]
Hydric Soil Present?	Yes [X]	No [ ]	
Wetland Hydrology Present?	Yes [X]	No [ ]	

Remarks: 1858-N

Associated with WL-6

VEGETATION – Use scientific names of plants.

Tree Stratum (Plot size: 30 ft radius)	Absolute % Cover	Dominant Species?	Indicator Status
1.			
2.			
3.			
4.			
	0 = Total Cover		

Sapling/Shrub Stratum (Plot size: 15 ft radius)			
1.			
2.			
3.			
4.			
5.			
	0 = Total Cover		

Herb Stratum (Plot size: 5 ft radius)			
1. Typha X glauca	40	Y	OBL
2. Hordeum jubatum	30	Y	FACW
3. Echinochloa muricata	20	Y	FACW
4. Rumex occidentalis	5	N	OBL
5.			
6.			
7.			
8.			
9.			
10.			
	0 = Total Cover		

Woody Vine Stratum (Plot size: 30 ft radius)			
1.			
2.			
	0 = Total Cover		

% Bare Ground in Herb Stratum 5

Dominance Test worksheet:

Number of Dominant Species That Are OBL, FACW, or FAC (excluding FAC−): _____ (A)

Total Number of Dominant Species Across All Strata: _____ (B)

Percent of Dominant Species That Are OBL, FACW, or FAC: _____ (A/B)

Prevalence Index worksheet:

Total % Cover of:		Multiply by:
OBL species		x 1 = 0
FACW species		x 2 = 0
FAC species		x 3 = 0
FACU species		x 4 = 0
UPL species		x 5 = 0
Column Totals:	0 (A)	0 (B)

Prevalence Index = B/A = NaN

Hydrophytic Vegetation Indicators:

- [X] 1 - Rapid Test for Hydrophytic Vegetation
- [ ] 2 - Dominance Test is >50%
- [ ] 3 - Prevalence Index is ≤3.0[1]
- [ ] 4 - Morphological Adaptations[1] (Provide supporting data in Remarks or on a separate sheet)
- [ ] Problematic Hydrophytic Vegetation[1] (Explain)

[1]Indicators of hydric soil and wetland hydrology must be present, unless disturbed or problematic.

Hydrophytic Vegetation Present? Yes [X] No [ ]

Remarks:

8W

SOIL

Sampling Point: 8W

Profile Description: (Describe to the depth needed to document the indicator or confirm the absence of indicators.)

Depth (inches)	Matrix Color (moist)	Matrix %	Redox Features Color (moist)	Redox %	Type[1]	Loc[2]	Texture	Remarks
0-4	10YR 2/1	100					L	
4-8	10YR 4/1	95	10YR 4/6	5	C	M	CL	
8-14	10YR 5/1	95	10YR 3/6	5	C	M	C	

[1]Type: C=Concentration, D=Depletion, RM=Reduced Matrix, CS=Covered or Coated Sand Grains. [2]Location: PL=Pore Lining, M=Matrix.

Hydric Soil Indicators: (Applicable to all LRRs, unless otherwise noted.)

- ☐ Histosol (A1)
- ☐ Histic Epipedon (A2)
- ☐ Black Histic (A3)
- ☐ Hydrogen Sulfide (A4)
- ☐ Stratified Layers (A5) **(LRR F)**
- ☐ 1 cm Muck (A9) **(LRR F, G, H)**
- ☐ Depleted Below Dark Surface (A11)
- ☐ Thick Dark Surface (A12)
- ☐ Sandy Mucky Mineral (S1)
- ☐ 2.5 cm Mucky Peat or Peat (S2) **(LRR G, H)**
- ☐ 5 cm Mucky Peat or Peat (S3) **(LRR F)**
- ☐ Sandy Gleyed Matrix (S4)
- ☐ Sandy Redox (S5)
- ☐ Stripped Matrix (S6)
- ☐ Loamy Mucky Mineral (F1)
- ☐ Loamy Gleyed Matrix (F2)
- ☒ Depleted Matrix (F3)
- ☐ Redox Dark Surface (F6)
- ☐ Depleted Dark Surface (F7)
- ☐ Redox Depressions (F8)
- ☐ High Plains Depressions (F16) **(MLRA 72 & 73 of LRR H)**

Indicators for Problematic Hydric Soils[3]:

- ☐ 1 cm Muck (A9) **(LRR I, J)**
- ☐ Coast Prairie Redox (A16) **(LRR F, G, H)**
- ☐ Dark Surface (S7) **(LRR G)**
- ☐ High Plains Depressions (F16) **(LRR H outside of MLRA 72 & 73)**
- ☐ Reduced Vertic (F18)
- ☐ Red Parent Material (TF2)
- ☐ Very Shallow Dark Surface (TF12)
- ☐ Other (Explain in Remarks)

[3]Indicators of hydrophytic vegetation and wetland hydrology must be present, unless disturbed or problematic.

Restrictive Layer (if present):

Type: _____

Depth (inches): _____

Hydric Soil Present? Yes ☒ No ☐

Remarks:

HYDROLOGY

Wetland Hydrology Indicators:

Primary Indicators (minimum of one required; check all that apply)

- ☐ Surface Water (A1)
- ☐ High Water Table (A2)
- ☐ Saturation (A3)
- ☐ Water Marks (B1)
- ☐ Sediment Deposits (B2)
- ☐ Drift Deposits (B3)
- ☐ Algal Mat or Crust (B4)
- ☐ Iron Deposits (B5)
- ☐ Inundation Visible on Aerial Imagery (B7)
- ☐ Water-Stained Leaves (B9)
- ☐ Salt Crust (B11)
- ☐ Aquatic Invertebrates (B13)
- ☐ Hydrogen Sulfide Odor (C1)
- ☐ Dry-Season Water Table (C2)
- ☐ Oxidized Rhizospheres on Living Roots (C3) **(where not tilled)**
- ☐ Presence of Reduced Iron (C4)
- ☐ Thin Muck Surface (C7)
- ☐ Other (Explain in Remarks)

Secondary Indicators (minimum of two required)

- ☐ Surface Soil Cracks (B6)
- ☐ Sparsely Vegetated Concave Surface (B8)
- ☐ Drainage Patterns (B10)
- ☐ Oxidized Rhizospheres on Living Roots (C3) **(where tilled)**
- ☐ Crayfish Burrows (C8)
- ☐ Saturation Visible on Aerial Imagery (C9)
- ☒ Geomorphic Position (D2)
- ☒ FAC-Neutral Test (D5)
- ☐ Frost-Heave Hummocks (D7) **(LRR F)**

Field Observations:

Surface Water Present? Yes ☐ No ☒ Depth (inches): _____

Water Table Present? Yes ☐ No ☒ Depth (inches): _____

Saturation Present? (includes capillary fringe) Yes ☐ No ☒ Depth (inches): _____

Wetland Hydrology Present? Yes ☒ No ☐

Describe Recorded Data (stream gauge, monitoring well, aerial photos, previous inspections), if available:

Remarks:

8UP

RS

WETLAND DETERMINATION DATA FORM – Great Plains Region

Project/Site: Cenex City/County: Sampling Date: 11/16/16

Applicant/Owner: Cenex State: ND Sampling Point: 8UP

Investigator(s): R. Scott, T. Conley Section, Township, Range:

Landform (hillslope, terrace, etc.): Hillslope Local relief (concave, convex, none): Convex Slope (%): 1%

Subregion (LRR): F Lat: Long: Datum: NAD 83

Soil Map Unit Name: NWI classification: Upland

Are climatic / hydrologic conditions on the site typical for this time of year? Yes [X] No [ ] (If no, explain in Remarks.)

Are Vegetation [X], Soil [ ], or Hydrology [ ] significantly disturbed? Farmed Are "Normal Circumstances" present? Yes [X] No [ ]

Are Vegetation [ ], Soil [ ], or Hydrology [ ] naturally problematic? N (If needed, explain any answers in Remarks.)

SUMMARY OF FINDINGS – Attach site map showing sampling point locations, transects, important features, etc.

Hydrophytic Vegetation Present?	Yes [ ]	No [X]	**Is the Sampled Area within a Wetland?** Yes [ ] No [X]
Hydric Soil Present?	Yes [ ]	No [X]	
Wetland Hydrology Present?	Yes [ ]	No [X]	

Remarks:

Associated with WL-6

VEGETATION – Use scientific names of plants.

Tree Stratum (Plot size: 30 ft radius)	Absolute % Cover	Dominant Species?	Indicator Status
1.			
2.			
3.			
4.			
	0	= Total Cover	

Sapling/Shrub Stratum (Plot size: 15 ft radius)			
1.			
2.			
3.			
4.			
5.			
	0	= Total Cover	

Herb Stratum (Plot size: 5 ft radius)			
1. Brassica napus (Field Canola)	50	Y	UPL
2.			
3.			
4.			
5.			
6.			
7.			
8.			
9.			
10.			
	0	= Total Cover	

Woody Vine Stratum (Plot size: 30 ft radius)			
1.			
2.			
	0	= Total Cover	

% Bare Ground in Herb Stratum 50

Dominance Test worksheet:

Number of Dominant Species That Are OBL, FACW, or FAC (excluding FAC−): _____ (A)

Total Number of Dominant Species Across All Strata: _____ (B)

Percent of Dominant Species That Are OBL, FACW, or FAC: _____ (A/B)

Prevalence Index worksheet:

Total % Cover of:		Multiply by:
OBL species		x 1 = 0
FACW species		x 2 = 0
FAC species		x 3 = 0
FACU species		x 4 = 0
UPL species		x 5 = 0
Column Totals:	0 (A)	0 (B)

Prevalence Index = B/A = NaN

Hydrophytic Vegetation Indicators:

- [ ] 1 - Rapid Test for Hydrophytic Vegetation
- [ ] 2 - Dominance Test is >50%
- [ ] 3 - Prevalence Index is ≤3.0[1]
- [ ] 4 - Morphological Adaptations[1] (Provide supporting data in Remarks or on a separate sheet)
- [ ] Problematic Hydrophytic Vegetation[1] (Explain)

[1]Indicators of hydric soil and wetland hydrology must be present, unless disturbed or problematic.

Hydrophytic Vegetation Present? Yes [ ] No [X]

Remarks:

8UP

SOIL

Sampling Point: 8UP

Profile Description: (Describe to the depth needed to document the indicator or confirm the absence of indicators.)

Depth (inches)	Matrix Color (moist)	Matrix %	Redox Features Color (moist)	Redox %	Type[1]	Loc[2]	Texture	Remarks
0-4	10YR 2/1	100					L	
4-12	10YR 3/2	100					CL	

[1]Type: C=Concentration, D=Depletion, RM=Reduced Matrix, CS=Covered or Coated Sand Grains. [2]Location: PL=Pore Lining, M=Matrix.

Hydric Soil Indicators: (Applicable to all LRRs, unless otherwise noted.)

- ☐ Histosol (A1)
- ☐ Histic Epipedon (A2)
- ☐ Black Histic (A3)
- ☐ Hydrogen Sulfide (A4)
- ☐ Stratified Layers (A5) **(LRR F)**
- ☐ 1 cm Muck (A9) **(LRR F, G, H)**
- ☐ Depleted Below Dark Surface (A11)
- ☐ Thick Dark Surface (A12)
- ☐ Sandy Mucky Mineral (S1)
- ☐ 2.5 cm Mucky Peat or Peat (S2) **(LRR G, H)**
- ☐ 5 cm Mucky Peat or Peat (S3) **(LRR F)**
- ☐ Sandy Gleyed Matrix (S4)
- ☐ Sandy Redox (S5)
- ☐ Stripped Matrix (S6)
- ☐ Loamy Mucky Mineral (F1)
- ☐ Loamy Gleyed Matrix (F2)
- ☐ Depleted Matrix (F3)
- ☐ Redox Dark Surface (F6)
- ☐ Depleted Dark Surface (F7)
- ☐ Redox Depressions (F8)
- ☐ High Plains Depressions (F16) **(MLRA 72 & 73 of LRR H)**

Indicators for Problematic Hydric Soils[3]:

- ☐ 1 cm Muck (A9) **(LRR I, J)**
- ☐ Coast Prairie Redox (A16) **(LRR F, G, H)**
- ☐ Dark Surface (S7) **(LRR G)**
- ☐ High Plains Depressions (F16) **(LRR H outside of MLRA 72 & 73)**
- ☐ Reduced Vertic (F18)
- ☐ Red Parent Material (TF2)
- ☐ Very Shallow Dark Surface (TF12)
- ☐ Other (Explain in Remarks)

[3]Indicators of hydrophytic vegetation and wetland hydrology must be present, unless disturbed or problematic.

Restrictive Layer (if present):

Type: _____

Depth (inches): _____

Hydric Soil Present? Yes ☐ No ☒

Remarks:

HYDROLOGY

Wetland Hydrology Indicators:

Primary Indicators (minimum of one required; check all that apply)

- ☐ Surface Water (A1)
- ☐ High Water Table (A2)
- ☐ Saturation (A3)
- ☐ Water Marks (B1)
- ☐ Sediment Deposits (B2)
- ☐ Drift Deposits (B3)
- ☐ Algal Mat or Crust (B4)
- ☐ Iron Deposits (B5)
- ☐ Inundation Visible on Aerial Imagery (B7)
- ☐ Water-Stained Leaves (B9)
- ☐ Salt Crust (B11)
- ☐ Aquatic Invertebrates (B13)
- ☐ Hydrogen Sulfide Odor (C1)
- ☐ Dry-Season Water Table (C2)
- ☐ Oxidized Rhizospheres on Living Roots (C3) **(where not tilled)**
- ☐ Presence of Reduced Iron (C4)
- ☐ Thin Muck Surface (C7)
- ☐ Other (Explain in Remarks)

Secondary Indicators (minimum of two required)

- ☐ Surface Soil Cracks (B6)
- ☐ Sparsely Vegetated Concave Surface (B8)
- ☐ Drainage Patterns (B10)
- ☐ Oxidized Rhizospheres on Living Roots (C3) **(where tilled)**
- ☐ Crayfish Burrows (C8)
- ☐ Saturation Visible on Aerial Imagery (C9)
- ☐ Geomorphic Position (D2)
- ☐ FAC-Neutral Test (D5)
- ☐ Frost-Heave Hummocks (D7) **(LRR F)**

Field Observations:

Surface Water Present? Yes ☐ No ☒ Depth (inches): _____

Water Table Present? Yes ☐ No ☒ Depth (inches): _____

Saturation Present? (includes capillary fringe) Yes ☐ No ☒ Depth (inches): _____

Wetland Hydrology Present? Yes ☐ No ☒

Describe Recorded Data (stream gauge, monitoring well, aerial photos, previous inspections), if available:

Remarks:

9W

RS

WETLAND DETERMINATION DATA FORM – Great Plains Region

Project/Site: Cenex City/County: Sampling Date: 11/16/16

Applicant/Owner: Cenex State: ND Sampling Point: 9W

Investigator(s): R. Scott, T. Conley Section, Township, Range:

Landform (hillslope, terrace, etc.): Basin Local relief (concave, convex, none): Concave Slope (%): 0%

Subregion (LRR): F Lat: Long: Datum: NAD 83

Soil Map Unit Name: NWI classification: PEMA

Are climatic / hydrologic conditions on the site typical for this time of year? Yes [X] No [ ] (If no, explain in Remarks.)

Are Vegetation [X], Soil [ ], or Hydrology [ ] significantly disturbed? Farmed Are "Normal Circumstances" present? Yes [X] No [ ]

Are Vegetation [ ], Soil [ ], or Hydrology [ ] naturally problematic? N (If needed, explain any answers in Remarks.)

SUMMARY OF FINDINGS – Attach site map showing sampling point locations, transects, important features, etc.

Hydrophytic Vegetation Present?	Yes [X]	No [ ]	**Is the Sampled Area within a Wetland?** Yes [X] No [ ]
Hydric Soil Present?	Yes [X]	No [ ]	
Wetland Hydrology Present?	Yes [X]	No [ ]	

Remarks: 1860-E

Associated with WL-6

VEGETATION – Use scientific names of plants.

Tree Stratum (Plot size: 30 ft radius)	Absolute % Cover	Dominant Species?	Indicator Status
1.			
2.			
3.			
4.			
	0 = Total Cover		
Sapling/Shrub Stratum (Plot size: 15 ft radius)			
1.			
2.			
3.			
4.			
5.			
	0 = Total Cover		
Herb Stratum (Plot size: 5 ft radius)			
1. Typha X glauca	40	Y	OBL
2. Hordeum jubatum	30	Y	FACW
3. Echinochloa muricata	20	Y	FACW
4. Rumex occidentalis	5	N	OBL
5.			
6.			
7.			
8.			
9.			
10.			
	0 = Total Cover		
Woody Vine Stratum (Plot size: 30 ft radius)			
1.			
2.			
	0 = Total Cover		

% Bare Ground in Herb Stratum 5

Dominance Test worksheet:

Number of Dominant Species That Are OBL, FACW, or FAC (excluding FAC−): _____ (A)

Total Number of Dominant Species Across All Strata: _____ (B)

Percent of Dominant Species That Are OBL, FACW, or FAC: _____ (A/B)

Prevalence Index worksheet:

Total % Cover of:		Multiply by:
OBL species		x 1 = 0
FACW species		x 2 = 0
FAC species		x 3 = 0
FACU species		x 4 = 0
UPL species		x 5 = 0
Column Totals:	0 (A)	0 (B)

Prevalence Index = B/A = NaN

Hydrophytic Vegetation Indicators:

- [X] 1 - Rapid Test for Hydrophytic Vegetation
- [ ] 2 - Dominance Test is >50%
- [ ] 3 - Prevalence Index is ≤3.0[1]
- [ ] 4 - Morphological Adaptations[1] (Provide supporting data in Remarks or on a separate sheet)
- [ ] Problematic Hydrophytic Vegetation[1] (Explain)

[1]Indicators of hydric soil and wetland hydrology must be present, unless disturbed or problematic.

Hydrophytic Vegetation Present? Yes [X] No [ ]

Remarks:

9W

SOIL

Sampling Point: 9W

Profile Description: (Describe to the depth needed to document the indicator or confirm the absence of indicators.)

Depth (inches)	Matrix Color (moist)	Matrix %	Redox Features Color (moist)	Redox %	Type[1]	Loc[2]	Texture	Remarks
0-4	10YR 2/1	100					L	
4-8	10YR 4/1	95	10YR 4/6	5	C	M	CL	
8-14	10YR 5/1	95	10YR 3/6	5	C	M	C	

[1]Type: C=Concentration, D=Depletion, RM=Reduced Matrix, CS=Covered or Coated Sand Grains. [2]Location: PL=Pore Lining, M=Matrix.

Hydric Soil Indicators: (Applicable to all LRRs, unless otherwise noted.)

- ☐ Histosol (A1)
- ☐ Histic Epipedon (A2)
- ☐ Black Histic (A3)
- ☐ Hydrogen Sulfide (A4)
- ☐ Stratified Layers (A5) **(LRR F)**
- ☐ 1 cm Muck (A9) **(LRR F, G, H)**
- ☐ Depleted Below Dark Surface (A11)
- ☐ Thick Dark Surface (A12)
- ☐ Sandy Mucky Mineral (S1)
- ☐ 2.5 cm Mucky Peat or Peat (S2) **(LRR G, H)**
- ☐ 5 cm Mucky Peat or Peat (S3) **(LRR F)**
- ☐ Sandy Gleyed Matrix (S4)
- ☐ Sandy Redox (S5)
- ☐ Stripped Matrix (S6)
- ☐ Loamy Mucky Mineral (F1)
- ☐ Loamy Gleyed Matrix (F2)
- ☒ Depleted Matrix (F3)
- ☐ Redox Dark Surface (F6)
- ☐ Depleted Dark Surface (F7)
- ☐ Redox Depressions (F8)
- ☐ High Plains Depressions (F16) **(MLRA 72 & 73 of LRR H)**

Indicators for Problematic Hydric Soils[3]:

- ☐ 1 cm Muck (A9) **(LRR I, J)**
- ☐ Coast Prairie Redox (A16) **(LRR F, G, H)**
- ☐ Dark Surface (S7) **(LRR G)**
- ☐ High Plains Depressions (F16) **(LRR H outside of MLRA 72 & 73)**
- ☐ Reduced Vertic (F18)
- ☐ Red Parent Material (TF2)
- ☐ Very Shallow Dark Surface (TF12)
- ☐ Other (Explain in Remarks)

[3]Indicators of hydrophytic vegetation and wetland hydrology must be present, unless disturbed or problematic.

Restrictive Layer (if present):

Type: _____

Depth (inches): _____

Hydric Soil Present? Yes ☒ No ☐

Remarks:

HYDROLOGY

Wetland Hydrology Indicators:

Primary Indicators (minimum of one required; check all that apply)

- ☐ Surface Water (A1)
- ☐ High Water Table (A2)
- ☐ Saturation (A3)
- ☐ Water Marks (B1)
- ☐ Sediment Deposits (B2)
- ☐ Drift Deposits (B3)
- ☐ Algal Mat or Crust (B4)
- ☐ Iron Deposits (B5)
- ☐ Inundation Visible on Aerial Imagery (B7)
- ☐ Water-Stained Leaves (B9)
- ☐ Salt Crust (B11)
- ☐ Aquatic Invertebrates (B13)
- ☐ Hydrogen Sulfide Odor (C1)
- ☐ Dry-Season Water Table (C2)
- ☐ Oxidized Rhizospheres on Living Roots (C3) **(where not tilled)**
- ☐ Presence of Reduced Iron (C4)
- ☐ Thin Muck Surface (C7)
- ☐ Other (Explain in Remarks)

Secondary Indicators (minimum of two required)

- ☐ Surface Soil Cracks (B6)
- ☐ Sparsely Vegetated Concave Surface (B8)
- ☐ Drainage Patterns (B10)
- ☐ Oxidized Rhizospheres on Living Roots (C3) **(where tilled)**
- ☐ Crayfish Burrows (C8)
- ☐ Saturation Visible on Aerial Imagery (C9)
- ☒ Geomorphic Position (D2)
- ☒ FAC-Neutral Test (D5)
- ☐ Frost-Heave Hummocks (D7) **(LRR F)**

Field Observations:

Surface Water Present? Yes ☐ No ☒ Depth (inches): _____

Water Table Present? Yes ☐ No ☒ Depth (inches): _____

Saturation Present? (Includes capillary fringe) Yes ☐ No ☒ Depth (inches): _____

Wetland Hydrology Present? Yes ☒ No ☐

Describe Recorded Data (stream gauge, monitoring well, aerial photos, previous inspections), if available:

Remarks:

9 UP

RS

WETLAND DETERMINATION DATA FORM – Great Plains Region

Project/Site: Cenex City/County: Sampling Date: 11/16/16

Applicant/Owner: Cenex State: ND Sampling Point: 9UP

Investigator(s): R. Scott, T. Conley Section, Township, Range:

Landform (hillslope, terrace, etc.): Hillslope Local relief (concave, convex, none): Convex Slope (%): 1%

Subregion (LRR): F Lat: Long: Datum: NAD 83

Soil Map Unit Name: NWI classification: Upland

Are climatic / hydrologic conditions on the site typical for this time of year? Yes [X] No [ ] (If no, explain in Remarks.)

Are Vegetation [X], Soil [ ], or Hydrology [ ] significantly disturbed? Farmed Are "Normal Circumstances" present? Yes [X] No [ ]

Are Vegetation [ ], Soil [ ], or Hydrology [ ] naturally problematic? N (If needed, explain any answers in Remarks.)

SUMMARY OF FINDINGS – Attach site map showing sampling point locations, transects, important features, etc.

Hydrophytic Vegetation Present?	Yes [ ]	No [X]	**Is the Sampled Area within a Wetland?** Yes [ ] No [X]
Hydric Soil Present?	Yes [ ]	No [X]	
Wetland Hydrology Present?	Yes [ ]	No [X]	

Remarks:

Associated with WL-6

VEGETATION – Use scientific names of plants.

Tree Stratum (Plot size: 30 ft radius)	Absolute % Cover	Dominant Species?	Indicator Status
1.			
2.			
3.			
4.			
	0 = Total Cover		
Sapling/Shrub Stratum (Plot size: 15 ft radius)			
1.			
2.			
3.			
4.			
5.			
	0 = Total Cover		
Herb Stratum (Plot size: 5 ft radius)			
1. Brassica napus (Field Canola)	50	Y	UPL
2.			
3.			
4.			
5.			
6.			
7.			
8.			
9.			
10.			
	0 = Total Cover		
Woody Vine Stratum (Plot size: 30 ft radius)			
1.			
2.			
	0 = Total Cover		

% Bare Ground in Herb Stratum 50

Dominance Test worksheet:

Number of Dominant Species That Are OBL, FACW, or FAC (excluding FAC−): _____ (A)

Total Number of Dominant Species Across All Strata: _____ (B)

Percent of Dominant Species That Are OBL, FACW, or FAC: _____ (A/B)

Prevalence Index worksheet:

Total % Cover of:		Multiply by:
OBL species		x 1 = 0
FACW species		x 2 = 0
FAC species		x 3 = 0
FACU species		x 4 = 0
UPL species		x 5 = 0
Column Totals:	0 (A)	0 (B)

Prevalence Index = B/A = NaN

Hydrophytic Vegetation Indicators:

- [ ] 1 - Rapid Test for Hydrophytic Vegetation
- [ ] 2 - Dominance Test is >50%
- [ ] 3 - Prevalence Index is ≤3.0[1]
- [ ] 4 - Morphological Adaptations[1] (Provide supporting data in Remarks or on a separate sheet)
- [ ] Problematic Hydrophytic Vegetation[1] (Explain)

[1]Indicators of hydric soil and wetland hydrology must be present, unless disturbed or problematic.

Hydrophytic Vegetation Present? Yes [ ] No [X]

Remarks:

9UP

SOIL

Sampling Point: 9UP

Profile Description: (Describe to the depth needed to document the indicator or confirm the absence of indicators.)

Depth (inches)	Matrix Color (moist)	Matrix %	Redox Features Color (moist)	Redox %	Type[1]	Loc[2]	Texture	Remarks
0-4	10YR 2/1	100					L	
4-12	10YR 3/2	100					CL	

[1]Type: C=Concentration, D=Depletion, RM=Reduced Matrix, CS=Covered or Coated Sand Grains. [2]Location: PL=Pore Lining, M=Matrix.

Hydric Soil Indicators: (Applicable to all LRRs, unless otherwise noted.)

- ☐ Histosol (A1)
- ☐ Histic Epipedon (A2)
- ☐ Black Histic (A3)
- ☐ Hydrogen Sulfide (A4)
- ☐ Stratified Layers (A5) **(LRR F)**
- ☐ 1 cm Muck (A9) **(LRR F, G, H)**
- ☐ Depleted Below Dark Surface (A11)
- ☐ Thick Dark Surface (A12)
- ☐ Sandy Mucky Mineral (S1)
- ☐ 2.5 cm Mucky Peat or Peat (S2) **(LRR G, H)**
- ☐ 5 cm Mucky Peat or Peat (S3) **(LRR F)**
- ☐ Sandy Gleyed Matrix (S4)
- ☐ Sandy Redox (S5)
- ☐ Stripped Matrix (S6)
- ☐ Loamy Mucky Mineral (F1)
- ☐ Loamy Gleyed Matrix (F2)
- ☐ Depleted Matrix (F3)
- ☐ Redox Dark Surface (F6)
- ☐ Depleted Dark Surface (F7)
- ☐ Redox Depressions (F8)
- ☐ High Plains Depressions (F16) **(MLRA 72 & 73 of LRR H)**

Indicators for Problematic Hydric Soils[3]:

- ☐ 1 cm Muck (A9) **(LRR I, J)**
- ☐ Coast Prairie Redox (A16) **(LRR F, G, H)**
- ☐ Dark Surface (S7) **(LRR G)**
- ☐ High Plains Depressions (F16) **(LRR H outside of MLRA 72 & 73)**
- ☐ Reduced Vertic (F18)
- ☐ Red Parent Material (TF2)
- ☐ Very Shallow Dark Surface (TF12)
- ☐ Other (Explain in Remarks)

[3]Indicators of hydrophytic vegetation and wetland hydrology must be present, unless disturbed or problematic.

Restrictive Layer (if present):

Type: _____

Depth (inches): _____

Hydric Soil Present? Yes ☐ No ☒

Remarks:

HYDROLOGY

Wetland Hydrology Indicators:

Primary Indicators (minimum of one required; check all that apply)

- ☐ Surface Water (A1)
- ☐ High Water Table (A2)
- ☐ Saturation (A3)
- ☐ Water Marks (B1)
- ☐ Sediment Deposits (B2)
- ☐ Drift Deposits (B3)
- ☐ Algal Mat or Crust (B4)
- ☐ Iron Deposits (B5)
- ☐ Inundation Visible on Aerial Imagery (B7)
- ☐ Water-Stained Leaves (B9)
- ☐ Salt Crust (B11)
- ☐ Aquatic Invertebrates (B13)
- ☐ Hydrogen Sulfide Odor (C1)
- ☐ Dry-Season Water Table (C2)
- ☐ Oxidized Rhizospheres on Living Roots (C3) **(where not tilled)**
- ☐ Presence of Reduced Iron (C4)
- ☐ Thin Muck Surface (C7)
- ☐ Other (Explain in Remarks)

Secondary Indicators (minimum of two required)

- ☐ Surface Soil Cracks (B6)
- ☐ Sparsely Vegetated Concave Surface (B8)
- ☐ Drainage Patterns (B10)
- ☐ Oxidized Rhizospheres on Living Roots (C3) **(where tilled)**
- ☐ Crayfish Burrows (C8)
- ☐ Saturation Visible on Aerial Imagery (C9)
- ☐ Geomorphic Position (D2)
- ☐ FAC-Neutral Test (D5)
- ☐ Frost-Heave Hummocks (D7) **(LRR F)**

Field Observations:

Surface Water Present? Yes ☐ No ☒ Depth (inches): _____

Water Table Present? Yes ☐ No ☒ Depth (inches): _____

Saturation Present? (includes capillary fringe) Yes ☐ No ☒ Depth (inches): _____

Wetland Hydrology Present? Yes ☐ No ☒

Describe Recorded Data (stream gauge, monitoring well, aerial photos, previous inspections), if available:

Remarks:

10W

RS

WETLAND DETERMINATION DATA FORM – Great Plains Region

Project/Site: Cenex City/County: Sampling Date: 11/16/16

Applicant/Owner: Cenex State: ND Sampling Point: 10W

Investigator(s): R. Scott, T. Conley Section, Township, Range:

Landform (hillslope, terrace, etc.): Drainage Local relief (concave, convex, none): Concave Slope (%): 1%

Subregion (LRR): F Lat: Long: Datum: NAD 83

Soil Map Unit Name: NWI classification: PEM1A

Are climatic / hydrologic conditions on the site typical for this time of year? Yes [X] No [ ] (If no, explain in Remarks.)

Are Vegetation [X], Soil [ ], or Hydrology [ ] significantly disturbed? Farmed Are "Normal Circumstances" present? Yes [X] No [ ]

Are Vegetation [ ], Soil [ ], or Hydrology [ ] naturally problematic? N (If needed, explain any answers in Remarks.)

SUMMARY OF FINDINGS – Attach site map showing sampling point locations, transects, important features, etc.

Hydrophytic Vegetation Present?	Yes [X]	No [ ]	**Is the Sampled Area within a Wetland?** Yes [X] No [ ]
Hydric Soil Present?	Yes [X]	No [ ]	
Wetland Hydrology Present?	Yes [X]	No [ ]	

Remarks: 1861-N

Associated with WL-6 (Same soils & hydro & UPL Veg)

VEGETATION – Use scientific names of plants.

Tree Stratum (Plot size: 30 ft radius)	Absolute % Cover	Dominant Species?	Indicator Status
1.			
2.			
3.			
4.			
	0 = Total Cover		

Sapling/Shrub Stratum (Plot size: 15 ft radius)			
1.			
2.			
3.			
4.			
5.			
	0 = Total Cover		

Herb Stratum (Plot size: 5 ft radius)			
1. Hordeum jubatum	50	Y	FACW
2. Phalaris arundinacea	25	Y	FACW
3. Typha angustifolia	25	Y	OBL
4.			
5.			
6.			
7.			
8.			
9.			
10.			
	0 = Total Cover		

Woody Vine Stratum (Plot size: 30 ft radius)			
1.			
2.			
	0 = Total Cover		

% Bare Ground in Herb Stratum 0

Dominance Test worksheet:

Number of Dominant Species That Are OBL, FACW, or FAC (excluding FAC−): _____ (A)

Total Number of Dominant Species Across All Strata: _____ (B)

Percent of Dominant Species That Are OBL, FACW, or FAC: _____ (A/B)

Prevalence Index worksheet:

Total % Cover of:		Multiply by:
OBL species		x 1 = 0
FACW species		x 2 = 0
FAC species		x 3 = 0
FACU species		x 4 = 0
UPL species		x 5 = 0
Column Totals:	0 (A)	0 (B)

Prevalence Index = B/A = NaN

Hydrophytic Vegetation Indicators:

- [X] 1 - Rapid Test for Hydrophytic Vegetation
- [ ] 2 - Dominance Test is >50%
- [ ] 3 - Prevalence Index is ≤3.0[1]
- [ ] 4 - Morphological Adaptations[1] (Provide supporting data in Remarks or on a separate sheet)
- [ ] Problematic Hydrophytic Vegetation[1] (Explain)

[1]Indicators of hydric soil and wetland hydrology must be present, unless disturbed or problematic.

Hydrophytic Vegetation Present? Yes [X] No [ ]

Remarks:

10W

SOIL

Sampling Point: 10W

Profile Description: (Describe to the depth needed to document the indicator or confirm the absence of indicators.)

Depth (inches)	Matrix Color (moist)	Matrix %	Redox Features Color (moist)	Redox %	Type[1]	Loc[2]	Texture	Remarks
0-4	10YR 2/1	100					L	
4-8	10YR 4/1	95	10YR 4/6	5	C	M	CL	
8-14	10YR 5/1	95	10YR 3/6	5	C	M	C	

[1]Type: C=Concentration, D=Depletion, RM=Reduced Matrix, CS=Covered or Coated Sand Grains. [2]Location: PL=Pore Lining, M=Matrix.

Hydric Soil Indicators: (Applicable to all LRRs, unless otherwise noted.)

- ☐ Histosol (A1)
- ☐ Histic Epipedon (A2)
- ☐ Black Histic (A3)
- ☐ Hydrogen Sulfide (A4)
- ☐ Stratified Layers (A5) **(LRR F)**
- ☐ 1 cm Muck (A9) **(LRR F, G, H)**
- ☐ Depleted Below Dark Surface (A11)
- ☐ Thick Dark Surface (A12)
- ☐ Sandy Mucky Mineral (S1)
- ☐ 2.5 cm Mucky Peat or Peat (S2) **(LRR G, H)**
- ☐ 5 cm Mucky Peat or Peat (S3) **(LRR F)**
- ☐ Sandy Gleyed Matrix (S4)
- ☐ Sandy Redox (S5)
- ☐ Stripped Matrix (S6)
- ☐ Loamy Mucky Mineral (F1)
- ☐ Loamy Gleyed Matrix (F2)
- ☒ Depleted Matrix (F3)
- ☐ Redox Dark Surface (F6)
- ☐ Depleted Dark Surface (F7)
- ☐ Redox Depressions (F8)
- ☐ High Plains Depressions (F16) **(MLRA 72 & 73 of LRR H)**

Indicators for Problematic Hydric Soils[3]:

- ☐ 1 cm Muck (A9) **(LRR I, J)**
- ☐ Coast Prairie Redox (A16) **(LRR F, G, H)**
- ☐ Dark Surface (S7) **(LRR G)**
- ☐ High Plains Depressions (F16) **(LRR H outside of MLRA 72 & 73)**
- ☐ Reduced Vertic (F18)
- ☐ Red Parent Material (TF2)
- ☐ Very Shallow Dark Surface (TF12)
- ☐ Other (Explain in Remarks)

[3]Indicators of hydrophytic vegetation and wetland hydrology must be present, unless disturbed or problematic.

Restrictive Layer (if present):

Type: _____

Depth (inches): _____

Hydric Soil Present? Yes ☒ No ☐

Remarks:

HYDROLOGY

Wetland Hydrology Indicators:

Primary Indicators (minimum of one required; check all that apply)

- ☐ Surface Water (A1)
- ☐ High Water Table (A2)
- ☐ Saturation (A3)
- ☐ Water Marks (B1)
- ☐ Sediment Deposits (B2)
- ☐ Drift Deposits (B3)
- ☐ Algal Mat or Crust (B4)
- ☐ Iron Deposits (B5)
- ☐ Inundation Visible on Aerial Imagery (B7)
- ☐ Water-Stained Leaves (B9)
- ☐ Salt Crust (B11)
- ☐ Aquatic Invertebrates (B13)
- ☐ Hydrogen Sulfide Odor (C1)
- ☐ Dry-Season Water Table (C2)
- ☐ Oxidized Rhizospheres on Living Roots (C3) **(where not tilled)**
- ☐ Presence of Reduced Iron (C4)
- ☐ Thin Muck Surface (C7)
- ☐ Other (Explain in Remarks)

Secondary Indicators (minimum of two required)

- ☐ Surface Soil Cracks (B6)
- ☐ Sparsely Vegetated Concave Surface (B8)
- ☐ Drainage Patterns (B10)
- ☐ Oxidized Rhizospheres on Living Roots (C3) **(where tilled)**
- ☐ Crayfish Burrows (C8)
- ☐ Saturation Visible on Aerial Imagery (C9)
- ☒ Geomorphic Position (D2)
- ☒ FAC-Neutral Test (D5)
- ☐ Frost-Heave Hummocks (D7) **(LRR F)**

Field Observations:

Surface Water Present? Yes ☐ No ☒ Depth (inches): _____

Water Table Present? Yes ☐ No ☒ Depth (inches): _____

Saturation Present? (includes capillary fringe) Yes ☐ No ☒ Depth (inches): _____

Wetland Hydrology Present? Yes ☒ No ☐

Describe Recorded Data (stream gauge, monitoring well, aerial photos, previous inspections), if available:

Remarks:

10 UP

RS

WETLAND DETERMINATION DATA FORM – Great Plains Region

Project/Site: Cenex City/County: Sampling Date: 11/16/16

Applicant/Owner: Cenex State: ND Sampling Point: 10UP

Investigator(s): R. Scott, T. Conley Section, Township, Range:

Landform (hillslope, terrace, etc.): Hillslope Local relief (concave, convex, none): Convex Slope (%): 18

Subregion (LRR): F Lat: Long: Datum: NAD 83

Soil Map Unit Name: NWI classification: Upland

Are climatic / hydrologic conditions on the site typical for this time of year? Yes [X] No [ ] (If no, explain in Remarks.)

Are Vegetation [X], Soil [ ], or Hydrology [ ] significantly disturbed? Farmed Are "Normal Circumstances" present? Yes [X] No [ ]

Are Vegetation [ ], Soil [ ], or Hydrology [ ] naturally problematic? N (If needed, explain any answers in Remarks.)

SUMMARY OF FINDINGS – Attach site map showing sampling point locations, transects, important features, etc.

Hydrophytic Vegetation Present?	Yes [ ]	No [X]	**Is the Sampled Area within a Wetland?** Yes [ ] No [X]
Hydric Soil Present?	Yes [ ]	No [X]	
Wetland Hydrology Present?	Yes [ ]	No [X]	

Remarks:

Associated with WL-6

VEGETATION – Use scientific names of plants.

Tree Stratum (Plot size: 30 ft radius)	Absolute % Cover	Dominant Species?	Indicator Status
1.			
2.			
3.			
4.			
	0	= Total Cover	

Sapling/Shrub Stratum (Plot size: 15 ft radius)			
1.			
2.			
3.			
4.			
5.			
	0	= Total Cover	

Herb Stratum (Plot size: 5 ft radius)			
1. Brassica napus (Field Canola)	50	Y	UPL
2.			
3.			
4.			
5.			
6.			
7.			
8.			
9.			
10.			
	0	= Total Cover	

Woody Vine Stratum (Plot size: 30 ft radius)			
1.			
2.			
	0	= Total Cover	

% Bare Ground in Herb Stratum 50

Dominance Test worksheet:

Number of Dominant Species That Are OBL, FACW, or FAC (excluding FAC−): _____ (A)

Total Number of Dominant Species Across All Strata: _____ (B)

Percent of Dominant Species That Are OBL, FACW, or FAC: _____ (A/B)

Prevalence Index worksheet:

Total % Cover of:		Multiply by:
OBL species		x 1 = 0
FACW species		x 2 = 0
FAC species		x 3 = 0
FACU species		x 4 = 0
UPL species		x 5 = 0
Column Totals:	0 (A)	0 (B)

Prevalence Index = B/A = NaN

Hydrophytic Vegetation Indicators:

- [ ] 1 - Rapid Test for Hydrophytic Vegetation
- [ ] 2 - Dominance Test is >50%
- [ ] 3 - Prevalence Index is ≤3.0[1]
- [ ] 4 - Morphological Adaptations[1] (Provide supporting data in Remarks or on a separate sheet)
- [ ] Problematic Hydrophytic Vegetation[1] (Explain)

[1]Indicators of hydric soil and wetland hydrology must be present, unless disturbed or problematic.

Hydrophytic Vegetation Present? Yes [ ] No [X]

Remarks:

10 UP

SOIL

Sampling Point: 10UP

Profile Description: (Describe to the depth needed to document the indicator or confirm the absence of indicators.)

Depth (inches)	Matrix Color (moist)	Matrix %	Redox Features Color (moist)	Redox %	Type[1]	Loc[2]	Texture	Remarks
0-4	10YR 2/1	100					L	
4-12	10YR 3/2	100					CL	

[1]Type: C=Concentration, D=Depletion, RM=Reduced Matrix, CS=Covered or Coated Sand Grains. [2]Location: PL=Pore Lining, M=Matrix.

Hydric Soil Indicators: (Applicable to all LRRs, unless otherwise noted.)

- ☐ Histosol (A1)
- ☐ Histic Epipedon (A2)
- ☐ Black Histic (A3)
- ☐ Hydrogen Sulfide (A4)
- ☐ Stratified Layers (A5) **(LRR F)**
- ☐ 1 cm Muck (A9) **(LRR F, G, H)**
- ☐ Depleted Below Dark Surface (A11)
- ☐ Thick Dark Surface (A12)
- ☐ Sandy Mucky Mineral (S1)
- ☐ 2.5 cm Mucky Peat or Peat (S2) **(LRR G, H)**
- ☐ 5 cm Mucky Peat or Peat (S3) **(LRR F)**
- ☐ Sandy Gleyed Matrix (S4)
- ☐ Sandy Redox (S5)
- ☐ Stripped Matrix (S6)
- ☐ Loamy Mucky Mineral (F1)
- ☐ Loamy Gleyed Matrix (F2)
- ☐ Depleted Matrix (F3)
- ☐ Redox Dark Surface (F6)
- ☐ Depleted Dark Surface (F7)
- ☐ Redox Depressions (F8)
- ☐ High Plains Depressions (F16) **(MLRA 72 & 73 of LRR H)**

Indicators for Problematic Hydric Soils[3]:

- ☐ 1 cm Muck (A9) **(LRR I, J)**
- ☐ Coast Prairie Redox (A16) **(LRR F, G, H)**
- ☐ Dark Surface (S7) **(LRR G)**
- ☐ High Plains Depressions (F16) **(LRR H outside of MLRA 72 & 73)**
- ☐ Reduced Vertic (F18)
- ☐ Red Parent Material (TF2)
- ☐ Very Shallow Dark Surface (TF12)
- ☐ Other (Explain in Remarks)

[3]Indicators of hydrophytic vegetation and wetland hydrology must be present, unless disturbed or problematic.

Restrictive Layer (if present):

Type: _____

Depth (inches): _____

Hydric Soil Present? Yes ☐ No ☒

Remarks:

HYDROLOGY

Wetland Hydrology Indicators:

Primary Indicators (minimum of one required; check all that apply)

- ☐ Surface Water (A1)
- ☐ High Water Table (A2)
- ☐ Saturation (A3)
- ☐ Water Marks (B1)
- ☐ Sediment Deposits (B2)
- ☐ Drift Deposits (B3)
- ☐ Algal Mat or Crust (B4)
- ☐ Iron Deposits (B5)
- ☐ Inundation Visible on Aerial Imagery (B7)
- ☐ Water-Stained Leaves (B9)
- ☐ Salt Crust (B11)
- ☐ Aquatic Invertebrates (B13)
- ☐ Hydrogen Sulfide Odor (C1)
- ☐ Dry-Season Water Table (C2)
- ☐ Oxidized Rhizospheres on Living Roots (C3) **(where not tilled)**
- ☐ Presence of Reduced Iron (C4)
- ☐ Thin Muck Surface (C7)
- ☐ Other (Explain in Remarks)

Secondary Indicators (minimum of two required)

- ☐ Surface Soil Cracks (B6)
- ☐ Sparsely Vegetated Concave Surface (B8)
- ☐ Drainage Patterns (B10)
- ☐ Oxidized Rhizospheres on Living Roots (C3) **(where tilled)**
- ☐ Crayfish Burrows (C8)
- ☐ Saturation Visible on Aerial Imagery (C9)
- ☐ Geomorphic Position (D2)
- ☐ FAC-Neutral Test (D5)
- ☐ Frost-Heave Hummocks (D7) **(LRR F)**

Field Observations:

Surface Water Present? Yes ☐ No ☒ Depth (inches): _____

Water Table Present? Yes ☐ No ☒ Depth (inches): _____

Saturation Present? (includes capillary fringe) Yes ☐ No ☒ Depth (inches): _____

Wetland Hydrology Present? Yes ☐ No ☒

Describe Recorded Data (stream gauge, monitoring well, aerial photos, previous inspections), if available:

Remarks:

11W

RS

WETLAND DETERMINATION DATA FORM – Great Plains Region

Project/Site: Cenex City/County: Sampling Date: 11/16/16

Applicant/Owner: Cenex State: ND Sampling Point: 11W

Investigator(s): R. Scott, T. Conley Section, Township, Range:

Landform (hillslope, terrace, etc.): Basin Local relief (concave, convex, none): Concave Slope (%): 0%

Subregion (LRR): F Lat: Long: Datum: NAD 83

Soil Map Unit Name: NWI classification: PEM1A

Are climatic / hydrologic conditions on the site typical for this time of year? Yes [X] No [ ] (If no, explain in Remarks.)

Are Vegetation [X], Soil [ ], or Hydrology [ ] significantly disturbed? Farmed Are "Normal Circumstances" present? Yes [X] No [ ]

Are Vegetation [ ], Soil [ ], or Hydrology [ ] naturally problematic? N (If needed, explain any answers in Remarks.)

SUMMARY OF FINDINGS – Attach site map showing sampling point locations, transects, important features, etc.

Hydrophytic Vegetation Present?	Yes [X]	No [ ]	**Is the Sampled Area within a Wetland?** Yes [X] No [ ]
Hydric Soil Present?	Yes [X]	No [ ]	
Wetland Hydrology Present?	Yes [X]	No [ ]	

Remarks: 1862-NE

Associated with WL-6

VEGETATION – Use scientific names of plants.

Tree Stratum (Plot size: 30 ft radius)	Absolute % Cover	Dominant Species?	Indicator Status
1.			
2.			
3.			
4.			
	0	= Total Cover	

Sapling/Shrub Stratum (Plot size: 15 ft radius)			
1.			
2.			
3.			
4.			
5.			
	0	= Total Cover	

Herb Stratum (Plot size: 5 ft radius)			
1. Typha x glauca	40	Y	OBL
2. Hordeum jubatum	30	Y	FACW
3. Echinochloa muricata	20	Y	FACW
4. Rumex occidentalis	5	N	OBL
5.			
6.			
7.			
8.			
9.			
10.			
	0	= Total Cover	

Woody Vine Stratum (Plot size: 30 ft radius)			
1.			
2.			
	0	= Total Cover	

% Bare Ground in Herb Stratum 5

Dominance Test worksheet:

Number of Dominant Species That Are OBL, FACW, or FAC (excluding FAC−): _____ (A)

Total Number of Dominant Species Across All Strata: _____ (B)

Percent of Dominant Species That Are OBL, FACW, or FAC: _____ (A/B)

Prevalence Index worksheet:

Total % Cover of:		Multiply by:
OBL species		x 1 = 0
FACW species		x 2 = 0
FAC species		x 3 = 0
FACU species		x 4 = 0
UPL species		x 5 = 0
Column Totals:	0 (A)	0 (B)

Prevalence Index = B/A = NaN

Hydrophytic Vegetation Indicators:

- [X] 1 - Rapid Test for Hydrophytic Vegetation
- [ ] 2 - Dominance Test is >50%
- [ ] 3 - Prevalence Index is ≤3.0[1]
- [ ] 4 - Morphological Adaptations[1] (Provide supporting data in Remarks or on a separate sheet)
- [ ] Problematic Hydrophytic Vegetation[1] (Explain)

[1]Indicators of hydric soil and wetland hydrology must be present, unless disturbed or problematic.

Hydrophytic Vegetation Present? Yes [X] No [ ]

Remarks:

11W

SOIL

Sampling Point: 11W

Profile Description: (Describe to the depth needed to document the indicator or confirm the absence of indicators.)

Depth (inches)	Matrix Color (moist)	Matrix %	Redox Features Color (moist)	Redox %	Type[1]	Loc[2]	Texture	Remarks
0-4	10YR 2/1	100					L	
4-8	10YR 4/1	95	10YR 4/6	5	C	M	CL	
8-14	10YR 3/6	5	10YR 3/6	5	C	M	C	

[1]Type: C=Concentration, D=Depletion, RM=Reduced Matrix, CS=Covered or Coated Sand Grains. [2]Location: PL=Pore Lining, M=Matrix.

Hydric Soil Indicators: (Applicable to all LRRs, unless otherwise noted.)

- ☐ Histosol (A1)
- ☐ Histic Epipedon (A2)
- ☐ Black Histic (A3)
- ☐ Hydrogen Sulfide (A4)
- ☐ Stratified Layers (A5) **(LRR F)**
- ☐ 1 cm Muck (A9) **(LRR F, G, H)**
- ☐ Depleted Below Dark Surface (A11)
- ☐ Thick Dark Surface (A12)
- ☐ Sandy Mucky Mineral (S1)
- ☐ 2.5 cm Mucky Peat or Peat (S2) **(LRR G, H)**
- ☐ 5 cm Mucky Peat or Peat (S3) **(LRR F)**
- ☐ Sandy Gleyed Matrix (S4)
- ☐ Sandy Redox (S5)
- ☐ Stripped Matrix (S6)
- ☐ Loamy Mucky Mineral (F1)
- ☐ Loamy Gleyed Matrix (F2)
- ☒ Depleted Matrix (F3)
- ☐ Redox Dark Surface (F6)
- ☐ Depleted Dark Surface (F7)
- ☐ Redox Depressions (F8)
- ☐ High Plains Depressions (F16) **(MLRA 72 & 73 of LRR H)**

Indicators for Problematic Hydric Soils[3]:

- ☐ 1 cm Muck (A9) **(LRR I, J)**
- ☐ Coast Prairie Redox (A16) **(LRR F, G, H)**
- ☐ Dark Surface (S7) **(LRR G)**
- ☐ High Plains Depressions (F16) **(LRR H outside of MLRA 72 & 73)**
- ☐ Reduced Vertic (F18)
- ☐ Red Parent Material (TF2)
- ☐ Very Shallow Dark Surface (TF12)
- ☐ Other (Explain in Remarks)

[3]Indicators of hydrophytic vegetation and wetland hydrology must be present, unless disturbed or problematic.

Restrictive Layer (if present):

Type: _____

Depth (inches): _____

Hydric Soil Present? Yes ☒ No ☐

Remarks:

HYDROLOGY

Wetland Hydrology Indicators:

Primary Indicators (minimum of one required; check all that apply)

- ☐ Surface Water (A1)
- ☐ High Water Table (A2)
- ☐ Saturation (A3)
- ☐ Water Marks (B1)
- ☐ Sediment Deposits (B2)
- ☐ Drift Deposits (B3)
- ☐ Algal Mat or Crust (B4)
- ☐ Iron Deposits (B5)
- ☐ Inundation Visible on Aerial Imagery (B7)
- ☐ Water-Stained Leaves (B9)
- ☐ Salt Crust (B11)
- ☐ Aquatic Invertebrates (B13)
- ☐ Hydrogen Sulfide Odor (C1)
- ☐ Dry-Season Water Table (C2)
- ☐ Oxidized Rhizospheres on Living Roots (C3) **(where not tilled)**
- ☐ Presence of Reduced Iron (C4)
- ☐ Thin Muck Surface (C7)
- ☐ Other (Explain in Remarks)

Secondary Indicators (minimum of two required)

- ☐ Surface Soil Cracks (B6)
- ☐ Sparsely Vegetated Concave Surface (B8)
- ☐ Drainage Patterns (B10)
- ☐ Oxidized Rhizospheres on Living Roots (C3) **(where tilled)**
- ☐ Crayfish Burrows (C8)
- ☐ Saturation Visible on Aerial Imagery (C9)
- ☒ Geomorphic Position (D2)
- ☒ FAC-Neutral Test (D5)
- ☐ Frost-Heave Hummocks (D7) **(LRR F)**

Field Observations:

Surface Water Present? Yes ☐ No ☒ Depth (inches): _____

Water Table Present? Yes ☐ No ☒ Depth (inches): _____

Saturation Present? (includes capillary fringe) Yes ☐ No ☒ Depth (inches): _____

Wetland Hydrology Present? Yes ☒ No ☐

Describe Recorded Data (stream gauge, monitoring well, aerial photos, previous inspections), if available:

Remarks:

11 UP

RS

WETLAND DETERMINATION DATA FORM – Great Plains Region

Project/Site: Cenex City/County: Sampling Date: 11/16/16

Applicant/Owner: Cenex State: ND Sampling Point: 11 UP

Investigator(s): R. Scott, T. Conlex Section, Township, Range:

Landform (hillslope, terrace, etc.): Hillslope Local relief (concave, convex, none): Convex Slope (%): 10%

Subregion (LRR): F Lat: Long: Datum: NAD 83

Soil Map Unit Name: NWI classification: Upland

Are climatic / hydrologic conditions on the site typical for this time of year? Yes [X] No [ ] (If no, explain in Remarks.)

Are Vegetation [X], Soil [ ], or Hydrology [ ] significantly disturbed? Formed Are "Normal Circumstances" present? Yes [X] No [ ]

Are Vegetation [ ], Soil [ ], or Hydrology [ ] naturally problematic? N (If needed, explain any answers in Remarks.)

SUMMARY OF FINDINGS – Attach site map showing sampling point locations, transects, important features, etc.

Hydrophytic Vegetation Present?	Yes [ ]	No [X]	**Is the Sampled Area within a Wetland?** Yes [ ] No [X]
Hydric Soil Present?	Yes [ ]	No [X]	
Wetland Hydrology Present?	Yes [ ]	No [X]	

Remarks:

Associated with WL-6

VEGETATION – Use scientific names of plants.

Tree Stratum (Plot size: 30 ft radius)	Absolute % Cover	Dominant Species?	Indicator Status
1.			
2.			
3.			
4.			
	0 = Total Cover		
Sapling/Shrub Stratum (Plot size: 15 ft radius)			
1.			
2.			
3.			
4.			
5.			
	0 = Total Cover		
Herb Stratum (Plot size: 5 ft radius)			
1. Brassica napus (Field Canola)	50	Y	UPL
2.			
3.			
4.			
5.			
6.			
7.			
8.			
9.			
10.			
	0 = Total Cover		
Woody Vine Stratum (Plot size: 30 ft radius)			
1.			
2.			
	0 = Total Cover		

% Bare Ground in Herb Stratum 50

Dominance Test worksheet:

Number of Dominant Species That Are OBL, FACW, or FAC (excluding FAC−): _____ (A)

Total Number of Dominant Species Across All Strata: _____ (B)

Percent of Dominant Species That Are OBL, FACW, or FAC: _____ (A/B)

Prevalence Index worksheet:

Total % Cover of:	Multiply by:
OBL species	x 1 = 0
FACW species	x 2 = 0
FAC species	x 3 = 0
FACU species	x 4 = 0
UPL species	x 5 = 0
Column Totals: 0 (A)	0 (B)

Prevalence Index = B/A = NaN

Hydrophytic Vegetation Indicators:

- [ ] 1 - Rapid Test for Hydrophytic Vegetation
- [ ] 2 - Dominance Test is >50%
- [ ] 3 - Prevalence Index is ≤3.0[1]
- [ ] 4 - Morphological Adaptations[1] (Provide supporting data in Remarks or on a separate sheet)
- [ ] Problematic Hydrophytic Vegetation[1] (Explain)

[1]Indicators of hydric soil and wetland hydrology must be present, unless disturbed or problematic.

Hydrophytic Vegetation Present? Yes [ ] No [X]

Remarks:

11 UP

SOIL

Sampling Point: 11UP

Profile Description: (Describe to the depth needed to document the indicator or confirm the absence of indicators.)

Depth (inches)	Matrix Color (moist)	Matrix %	Redox Features Color (moist)	Redox %	Type[1]	Loc[2]	Texture	Remarks
0-4	10YR 2/1	100					L	
4-12	10YR 3/2	100					CL	

[1]Type: C=Concentration, D=Depletion, RM=Reduced Matrix, CS=Covered or Coated Sand Grains. [2]Location: PL=Pore Lining, M=Matrix.

Hydric Soil Indicators: (Applicable to all LRRs, unless otherwise noted.)

- ☐ Histosol (A1)
- ☐ Histic Epipedon (A2)
- ☐ Black Histic (A3)
- ☐ Hydrogen Sulfide (A4)
- ☐ Stratified Layers (A5) **(LRR F)**
- ☐ 1 cm Muck (A9) **(LRR F, G, H)**
- ☐ Depleted Below Dark Surface (A11)
- ☐ Thick Dark Surface (A12)
- ☐ Sandy Mucky Mineral (S1)
- ☐ 2.5 cm Mucky Peat or Peat (S2) **(LRR G, H)**
- ☐ 5 cm Mucky Peat or Peat (S3) **(LRR F)**
- ☐ Sandy Gleyed Matrix (S4)
- ☐ Sandy Redox (S5)
- ☐ Stripped Matrix (S6)
- ☐ Loamy Mucky Mineral (F1)
- ☐ Loamy Gleyed Matrix (F2)
- ☐ Depleted Matrix (F3)
- ☐ Redox Dark Surface (F6)
- ☐ Depleted Dark Surface (F7)
- ☐ Redox Depressions (F8)
- ☐ High Plains Depressions (F16) **(MLRA 72 & 73 of LRR H)**

Indicators for Problematic Hydric Soils[3]:

- ☐ 1 cm Muck (A9) **(LRR I, J)**
- ☐ Coast Prairie Redox (A16) **(LRR F, G, H)**
- ☐ Dark Surface (S7) **(LRR G)**
- ☐ High Plains Depressions (F16) **(LRR H outside of MLRA 72 & 73)**
- ☐ Reduced Vertic (F18)
- ☐ Red Parent Material (TF2)
- ☐ Very Shallow Dark Surface (TF12)
- ☐ Other (Explain in Remarks)

[3]Indicators of hydrophytic vegetation and wetland hydrology must be present, unless disturbed or problematic.

Restrictive Layer (if present):

Type: _____

Depth (inches): _____

Hydric Soil Present? Yes ☐ No ☒

Remarks:

HYDROLOGY

Wetland Hydrology Indicators:

Primary Indicators (minimum of one required; check all that apply)

- ☐ Surface Water (A1)
- ☐ High Water Table (A2)
- ☐ Saturation (A3)
- ☐ Water Marks (B1)
- ☐ Sediment Deposits (B2)
- ☐ Drift Deposits (B3)
- ☐ Algal Mat or Crust (B4)
- ☐ Iron Deposits (B5)
- ☐ Inundation Visible on Aerial Imagery (B7)
- ☐ Water-Stained Leaves (B9)
- ☐ Salt Crust (B11)
- ☐ Aquatic Invertebrates (B13)
- ☐ Hydrogen Sulfide Odor (C1)
- ☐ Dry-Season Water Table (C2)
- ☐ Oxidized Rhizospheres on Living Roots (C3) **(where not tilled)**
- ☐ Presence of Reduced Iron (C4)
- ☐ Thin Muck Surface (C7)
- ☐ Other (Explain in Remarks)

Secondary Indicators (minimum of two required)

- ☐ Surface Soil Cracks (B6)
- ☐ Sparsely Vegetated Concave Surface (B8)
- ☐ Drainage Patterns (B10)
- ☐ Oxidized Rhizospheres on Living Roots (C3) **(where tilled)**
- ☐ Crayfish Burrows (C8)
- ☐ Saturation Visible on Aerial Imagery (C9)
- ☐ Geomorphic Position (D2)
- ☐ FAC-Neutral Test (D5)
- ☐ Frost-Heave Hummocks (D7) **(LRR F)**

Field Observations:

Surface Water Present? Yes ☐ No ☒ Depth (inches): _____

Water Table Present? Yes ☐ No ☒ Depth (inches): _____

Saturation Present? (includes capillary fringe) Yes ☐ No ☒ Depth (inches): _____

Wetland Hydrology Present? Yes ☐ No ☒

Describe Recorded Data (stream gauge, monitoring well, aerial photos, previous inspections), if available:

Remarks:

12W

RS

WETLAND DETERMINATION DATA FORM – Great Plains Region

Project/Site: Cenex City/County: Mountrail Sampling Date: 11/16/16

Applicant/Owner: Cenex State: ND Sampling Point: 12W

Investigator(s): R. Scott, T. Conley Section, Township, Range: 36, 155N, 91W

Landform (hillslope, terrace, etc.): Basin Local relief (concave, convex, none): Concave Slope (%): 2%

Subregion (LRR): F Lat: 48.2099869 Long: -102.3153835 Datum: NAD 83

Soil Map Unit Name: Williams-Zahl NWI classification: PEMA

Are climatic / hydrologic conditions on the site typical for this time of year? Yes [X] No [ ] (If no, explain in Remarks.)

Are Vegetation [ ], Soil [ ], or Hydrology [ ] significantly disturbed? N Are "Normal Circumstances" present? Yes [X] No [ ]

Are Vegetation [ ], Soil [ ], or Hydrology [ ] naturally problematic? N (If needed, explain any answers in Remarks.)

SUMMARY OF FINDINGS – Attach site map showing sampling point locations, transects, important features, etc.

Hydrophytic Vegetation Present?	Yes [X]	No [ ]	**Is the Sampled Area within a Wetland?** Yes [X] No [ ]
Hydric Soil Present?	Yes [X]	No [ ]	
Wetland Hydrology Present?	Yes [X]	No [ ]	

Remarks: 1863-N

Associated with WLs-13, 14, 15, 16, 17, 18, & 19

VEGETATION – Use scientific names of plants.

Tree Stratum (Plot size: 30 ft radius)	Absolute % Cover	Dominant Species?	Indicator Status
1.			
2.			
3.			
4.			
	0 = Total Cover		
Sapling/Shrub Stratum (Plot size: 15 ft radius)			
1.			
2.			
3.			
4.			
5.			
	0 = Total Cover		
Herb Stratum (Plot size: 5 ft radius)			
1. Phalaris arundinacea	35	Y	FACW
2. Hordeum jubatum	35	Y	FACW
3. Typha angustifolia	20	Y	OBL
4. Spartina pectinata	10	N	FACW
5.			
6.			
7.			
8.			
9.			
10.			
	0 = Total Cover		
Woody Vine Stratum (Plot size: 30 ft radius)			
1.			
2.			
	0 = Total Cover		

% Bare Ground in Herb Stratum 0

Dominance Test worksheet:

Number of Dominant Species That Are OBL, FACW, or FAC (excluding FAC-): _____ (A)

Total Number of Dominant Species Across All Strata: _____ (B)

Percent of Dominant Species That Are OBL, FACW, or FAC: _____ (A/B)

Prevalence Index worksheet:

Total % Cover of:		Multiply by:
OBL species		x 1 = 0
FACW species		x 2 = 0
FAC species		x 3 = 0
FACU species		x 4 = 0
UPL species		x 5 = 0
Column Totals:	0 (A)	0 (B)

Prevalence Index = B/A = NaN

Hydrophytic Vegetation Indicators:

- [X] 1 - Rapid Test for Hydrophytic Vegetation
- [ ] 2 - Dominance Test is >50%
- [ ] 3 - Prevalence Index is ≤3.0[1]
- [ ] 4 - Morphological Adaptations[1] (Provide supporting data in Remarks or on a separate sheet)
- [ ] Problematic Hydrophytic Vegetation[1] (Explain)

[1]Indicators of hydric soil and wetland hydrology must be present, unless disturbed or problematic.

Hydrophytic Vegetation Present? Yes [X] No [ ]

Remarks:

12W

SOIL

Sampling Point: 12W

Profile Description: (Describe to the depth needed to document the indicator or confirm the absence of indicators.)

Depth (inches)	Matrix Color (moist)	Matrix %	Redox Features Color (moist)	Redox %	Type[1]	Loc[2]	Texture	Remarks
0-4	10YR 2/1	100					L	
4-8	10YR 4/1	100					CL	
8-16	10YR 5/1	100					CL	

[1]Type: C=Concentration, D=Depletion, RM=Reduced Matrix, CS=Covered or Coated Sand Grains. [2]Location: PL=Pore Lining, M=Matrix.

Hydric Soil Indicators: (Applicable to all LRRs, unless otherwise noted.)

- ☐ Histosol (A1)
- ☐ Histic Epipedon (A2)
- ☐ Black Histic (A3)
- ☐ Hydrogen Sulfide (A4)
- ☐ Stratified Layers (A5) (**LRR F**)
- ☐ 1 cm Muck (A9) (**LRR F, G, H**)
- ☐ Depleted Below Dark Surface (A11)
- ☐ Thick Dark Surface (A12)
- ☐ Sandy Mucky Mineral (S1)
- ☐ 2.5 cm Mucky Peat or Peat (S2) (**LRR G, H**)
- ☐ 5 cm Mucky Peat or Peat (S3) (**LRR F**)
- ☐ Sandy Gleyed Matrix (S4)
- ☐ Sandy Redox (S5)
- ☐ Stripped Matrix (S6)
- ☐ Loamy Mucky Mineral (F1)
- ☐ Loamy Gleyed Matrix (F2)
- ☒ Depleted Matrix (F3)
- ☐ Redox Dark Surface (F6)
- ☐ Depleted Dark Surface (F7)
- ☐ Redox Depressions (F8)
- ☐ High Plains Depressions (F16) (**MLRA 72 & 73 of LRR H**)

Indicators for Problematic Hydric Soils[3]:

- ☐ 1 cm Muck (A9) (**LRR I, J**)
- ☐ Coast Prairie Redox (A16) (**LRR F, G, H**)
- ☐ Dark Surface (S7) (**LRR G**)
- ☐ High Plains Depressions (F16) (**LRR H outside of MLRA 72 & 73**)
- ☐ Reduced Vertic (F18)
- ☐ Red Parent Material (TF2)
- ☐ Very Shallow Dark Surface (TF12)
- ☐ Other (Explain in Remarks)

[3]Indicators of hydrophytic vegetation and wetland hydrology must be present, unless disturbed or problematic.

Restrictive Layer (if present):

Type: _____

Depth (inches): _____

Hydric Soil Present? Yes ☒ No ☐

Remarks:

HYDROLOGY

Wetland Hydrology Indicators:

Primary Indicators (minimum of one required; check all that apply)

- ☐ Surface Water (A1)
- ☐ High Water Table (A2)
- ☒ Saturation (A3)
- ☐ Water Marks (B1)
- ☐ Sediment Deposits (B2)
- ☐ Drift Deposits (B3)
- ☐ Algal Mat or Crust (B4)
- ☐ Iron Deposits (B5)
- ☐ Inundation Visible on Aerial Imagery (B7)
- ☐ Water-Stained Leaves (B9)
- ☐ Salt Crust (B11)
- ☐ Aquatic Invertebrates (B13)
- ☐ Hydrogen Sulfide Odor (C1)
- ☐ Dry-Season Water Table (C2)
- ☐ Oxidized Rhizospheres on Living Roots (C3) (**where not tilled**)
- ☐ Presence of Reduced Iron (C4)
- ☐ Thin Muck Surface (C7)
- ☐ Other (Explain in Remarks)

Secondary Indicators (minimum of two required)

- ☐ Surface Soil Cracks (B6)
- ☐ Sparsely Vegetated Concave Surface (B8)
- ☐ Drainage Patterns (B10)
- ☐ Oxidized Rhizospheres on Living Roots (C3) (**where tilled**)
- ☐ Crayfish Burrows (C8)
- ☒ Saturation Visible on Aerial Imagery (C9)
- ☒ Geomorphic Position (D2)
- ☒ FAC-Neutral Test (D5)
- ☐ Frost-Heave Hummocks (D7) (**LRR F**)

Field Observations:

Surface Water Present? Yes ☐ No ☒ Depth (inches): _____

Water Table Present? Yes ☐ No ☒ Depth (inches): _____

Saturation Present? (includes capillary fringe) Yes ☒ No ☐ Depth (inches): 10 in

Wetland Hydrology Present? Yes ☒ No ☐

Describe Recorded Data (stream gauge, monitoring well, aerial photos, previous inspections), if available:

Remarks:

12 UP

RS

WETLAND DETERMINATION DATA FORM – Great Plains Region

Project/Site: Cenex City/County: Mountrail Sampling Date: 11/16/16

Applicant/Owner: Cenex State: ND Sampling Point: 12 UP

Investigator(s): R. Scott, T. Conley Section, Township, Range: 36, 155N, 91W

Landform (hillslope, terrace, etc.): Hillslope Local relief (concave, convex, none): Convex Slope (%): 5%

Subregion (LRR): F Lat: 48.20992362 Long: -102.3153184 Datum: NAD 83

Soil Map Unit Name: Mountrail NWI classification: Upland

Are climatic / hydrologic conditions on the site typical for this time of year? Yes [X] No [ ] (If no, explain in Remarks.)

Are Vegetation [ ], Soil [ ], or Hydrology [ ] significantly disturbed? N Are "Normal Circumstances" present? Yes [X] No [ ]

Are Vegetation [ ], Soil [ ], or Hydrology [ ] naturally problematic? N (If needed, explain any answers in Remarks.)

SUMMARY OF FINDINGS – Attach site map showing sampling point locations, transects, important features, etc.

Hydrophytic Vegetation Present?	Yes [ ]	No [X]	**Is the Sampled Area within a Wetland?** Yes [ ] No [X]
Hydric Soil Present?	Yes [ ]	No [X]	
Wetland Hydrology Present?	Yes [ ]	No [X]	

Remarks:

Associated with WLs - 13, 14, 15, 16, 17, 18, & 19

VEGETATION – Use scientific names of plants.

Tree Stratum (Plot size: 30 ft radius)	Absolute % Cover	Dominant Species?	Indicator Status
1.			
2.			
3.			
4.			
	0 = Total Cover		
Sapling/Shrub Stratum (Plot size: 15 ft radius)			
1.			
2.			
3.			
4.			
5.			
	0 = Total Cover		
Herb Stratum (Plot size: 5 ft radius)			
1. Linum spp. (Cultivated flax)	40	Y	UPL
2. Bassia scoparia	30	Y	FACU
3.			
4.			
5.			
6.			
7.			
8.			
9.			
10.			
	0 = Total Cover		
Woody Vine Stratum (Plot size: 30 ft radius)			
1.			
2.			
	0 = Total Cover		

% Bare Ground in Herb Stratum 30

Dominance Test worksheet:

Number of Dominant Species That Are OBL, FACW, or FAC (excluding FAC−): _____ (A)

Total Number of Dominant Species Across All Strata: _____ (B)

Percent of Dominant Species That Are OBL, FACW, or FAC: _____ (A/B)

Prevalence Index worksheet:

Total % Cover of:		Multiply by:
OBL species		x 1 = 0
FACW species		x 2 = 0
FAC species		x 3 = 0
FACU species		x 4 = 0
UPL species		x 5 = 0
Column Totals:	0 (A)	0 (B)

Prevalence Index = B/A = NaN

Hydrophytic Vegetation Indicators:

- [ ] 1 - Rapid Test for Hydrophytic Vegetation
- [ ] 2 - Dominance Test is >50%
- [ ] 3 - Prevalence Index is ≤3.0[1]
- [ ] 4 - Morphological Adaptations[1] (Provide supporting data in Remarks or on a separate sheet)
- [ ] Problematic Hydrophytic Vegetation[1] (Explain)

[1]Indicators of hydric soil and wetland hydrology must be present, unless disturbed or problematic.

Hydrophytic Vegetation Present? Yes [ ] No [X]

Remarks:

12 UP

SOIL

Sampling Point: 12UP

Profile Description: (Describe to the depth needed to document the indicator or confirm the absence of indicators.)

Depth (inches)	Matrix Color (moist)	Matrix %	Redox Features Color (moist)	Redox %	Type[1]	Loc[2]	Texture	Remarks
0-8	10YR 2/1	100					L	
8-12	10YR 3/2	100					CL	

[1]Type: C=Concentration, D=Depletion, RM=Reduced Matrix, CS=Covered or Coated Sand Grains. [2]Location: PL=Pore Lining, M=Matrix.

Hydric Soil Indicators: (Applicable to all LRRs, unless otherwise noted.)

- ☐ Histosol (A1)
- ☐ Histic Epipedon (A2)
- ☐ Black Histic (A3)
- ☐ Hydrogen Sulfide (A4)
- ☐ Stratified Layers (A5) **(LRR F)**
- ☐ 1 cm Muck (A9) **(LRR F, G, H)**
- ☐ Depleted Below Dark Surface (A11)
- ☐ Thick Dark Surface (A12)
- ☐ Sandy Mucky Mineral (S1)
- ☐ 2.5 cm Mucky Peat or Peat (S2) **(LRR G, H)**
- ☐ 5 cm Mucky Peat or Peat (S3) **(LRR F)**
- ☐ Sandy Gleyed Matrix (S4)
- ☐ Sandy Redox (S5)
- ☐ Stripped Matrix (S6)
- ☐ Loamy Mucky Mineral (F1)
- ☐ Loamy Gleyed Matrix (F2)
- ☐ Depleted Matrix (F3)
- ☐ Redox Dark Surface (F6)
- ☐ Depleted Dark Surface (F7)
- ☐ Redox Depressions (F8)
- ☐ High Plains Depressions (F16) **(MLRA 72 & 73 of LRR H)**

Indicators for Problematic Hydric Soils[3]:

- ☐ 1 cm Muck (A9) **(LRR I, J)**
- ☐ Coast Prairie Redox (A16) **(LRR F, G, H)**
- ☐ Dark Surface (S7) **(LRR G)**
- ☐ High Plains Depressions (F16) **(LRR H outside of MLRA 72 & 73)**
- ☐ Reduced Vertic (F18)
- ☐ Red Parent Material (TF2)
- ☐ Very Shallow Dark Surface (TF12)
- ☐ Other (Explain in Remarks)

[3]Indicators of hydrophytic vegetation and wetland hydrology must be present, unless disturbed or problematic.

Restrictive Layer (if present):

Type: _____

Depth (inches): _____

Hydric Soil Present? Yes ☐ No ☒

Remarks:

HYDROLOGY

Wetland Hydrology Indicators:

Primary Indicators (minimum of one required; check all that apply)

- ☐ Surface Water (A1)
- ☐ High Water Table (A2)
- ☐ Saturation (A3)
- ☐ Water Marks (B1)
- ☐ Sediment Deposits (B2)
- ☐ Drift Deposits (B3)
- ☐ Algal Mat or Crust (B4)
- ☐ Iron Deposits (B5)
- ☐ Inundation Visible on Aerial Imagery (B7)
- ☐ Water-Stained Leaves (B9)
- ☐ Salt Crust (B11)
- ☐ Aquatic Invertebrates (B13)
- ☐ Hydrogen Sulfide Odor (C1)
- ☐ Dry-Season Water Table (C2)
- ☐ Oxidized Rhizospheres on Living Roots (C3) **(where not tilled)**
- ☐ Presence of Reduced Iron (C4)
- ☐ Thin Muck Surface (C7)
- ☐ Other (Explain in Remarks)

Secondary Indicators (minimum of two required)

- ☐ Surface Soil Cracks (B6)
- ☐ Sparsely Vegetated Concave Surface (B8)
- ☐ Drainage Patterns (B10)
- ☐ Oxidized Rhizospheres on Living Roots (C3) **(where tilled)**
- ☐ Crayfish Burrows (C8)
- ☐ Saturation Visible on Aerial Imagery (C9)
- ☐ Geomorphic Position (D2)
- ☐ FAC-Neutral Test (D5)
- ☐ Frost-Heave Hummocks (D7) **(LRR F)**

Field Observations:

Surface Water Present? Yes ☐ No ☒ Depth (inches): _____

Water Table Present? Yes ☐ No ☒ Depth (inches): _____

Saturation Present? (includes capillary fringe) Yes ☐ No ☒ Depth (inches): _____

Wetland Hydrology Present? Yes ☐ No ☒

Describe Recorded Data (stream gauge, monitoring well, aerial photos, previous inspections), if available:

Remarks:

13W

RS

WETLAND DETERMINATION DATA FORM – Great Plains Region

Project/Site: Cenex City/County: Sampling Date: 11/16/16

Applicant/Owner: Cenex State: ND Sampling Point: 13W

Investigator(s): R. Scott, T. Conley Section, Township, Range:

Landform (hillslope, terrace, etc.): Basin Local relief (concave, convex, none): Concave Slope (%): 2%

Subregion (LRR): F Lat: Long: Datum: NAD 83

Soil Map Unit Name: NWI classification: PEMA

Are climatic / hydrologic conditions on the site typical for this time of year? Yes [X] No [ ] (If no, explain in Remarks.)

Are Vegetation [ ], Soil [ ], or Hydrology [ ] significantly disturbed? N Are "Normal Circumstances" present? Yes [X] No [ ]

Are Vegetation [ ], Soil [ ], or Hydrology [ ] naturally problematic? N (If needed, explain any answers in Remarks.)

SUMMARY OF FINDINGS – Attach site map showing sampling point locations, transects, important features, etc.

Hydrophytic Vegetation Present?	Yes [X]	No [ ]	**Is the Sampled Area within a Wetland?** Yes [X] No [ ]
Hydric Soil Present?	Yes [X]	No [ ]	
Wetland Hydrology Present?	Yes [X]	No [ ]	

Remarks: 1869-E

Associated with WL-12

VEGETATION – Use scientific names of plants.

Tree Stratum (Plot size: 30 ft radius)	Absolute % Cover	Dominant Species?	Indicator Status
1.			
2.			
3.			
4.			
	0 = Total Cover		
Sapling/Shrub Stratum (Plot size: 15 ft radius)			
1.			
2.			
3.			
4.			
5.			
	0 = Total Cover		
Herb Stratum (Plot size: 5 ft radius)			
1. Phalaris arundinacea	35	Y	FACW
2. Hordeum jubatum	35	Y	FACW
3. Typha angustifolia	20	Y	OBL
4. Spartina pectinata	10	N	FACW
5.			
6.			
7.			
8.			
9.			
10.			
	0 = Total Cover		
Woody Vine Stratum (Plot size: 30 ft radius)			
1.			
2.			
	0 = Total Cover		

% Bare Ground in Herb Stratum 0

Dominance Test worksheet:

Number of Dominant Species That Are OBL, FACW, or FAC (excluding FAC−): _____ (A)

Total Number of Dominant Species Across All Strata: _____ (B)

Percent of Dominant Species That Are OBL, FACW, or FAC: _____ (A/B)

Prevalence Index worksheet:

Total % Cover of:	Multiply by:
OBL species	x 1 = 0
FACW species	x 2 = 0
FAC species	x 3 = 0
FACU species	x 4 = 0
UPL species	x 5 = 0
Column Totals: 0 (A)	0 (B)

Prevalence Index = B/A = NaN

Hydrophytic Vegetation Indicators:

- [X] 1 - Rapid Test for Hydrophytic Vegetation
- [ ] 2 - Dominance Test is >50%
- [ ] 3 - Prevalence Index is ≤3.0[1]
- [ ] 4 - Morphological Adaptations[1] (Provide supporting data in Remarks or on a separate sheet)
- [ ] Problematic Hydrophytic Vegetation[1] (Explain)

[1]Indicators of hydric soil and wetland hydrology must be present, unless disturbed or problematic.

Hydrophytic Vegetation Present? Yes [X] No [ ]

Remarks:

13W

SOIL

Sampling Point: 13W

Profile Description: (Describe to the depth needed to document the indicator or confirm the absence of indicators.)

Depth (inches)	Matrix Color (moist)	Matrix %	Redox Features Color (moist)	Redox %	Type[1]	Loc[2]	Texture	Remarks
0-4	10YR 2/1	100					L	
4-8	10YR 4/1	100					CL	
8-16	10YR 5/1	100					CL	

[1]Type: C=Concentration, D=Depletion, RM=Reduced Matrix, CS=Covered or Coated Sand Grains. [2]Location: PL=Pore Lining, M=Matrix.

Hydric Soil Indicators: (Applicable to all LRRs, unless otherwise noted.)

- ☐ Histosol (A1)
- ☐ Histic Epipedon (A2)
- ☐ Black Histic (A3)
- ☐ Hydrogen Sulfide (A4)
- ☐ Stratified Layers (A5) (**LRR F**)
- ☐ 1 cm Muck (A9) (**LRR F, G, H**)
- ☐ Depleted Below Dark Surface (A11)
- ☐ Thick Dark Surface (A12)
- ☐ Sandy Mucky Mineral (S1)
- ☐ 2.5 cm Mucky Peat or Peat (S2) (**LRR G, H**)
- ☐ 5 cm Mucky Peat or Peat (S3) (**LRR F**)
- ☐ Sandy Gleyed Matrix (S4)
- ☐ Sandy Redox (S5)
- ☐ Stripped Matrix (S6)
- ☐ Loamy Mucky Mineral (F1)
- ☐ Loamy Gleyed Matrix (F2)
- ☒ Depleted Matrix (F3)
- ☐ Redox Dark Surface (F6)
- ☐ Depleted Dark Surface (F7)
- ☐ Redox Depressions (F8)
- ☐ High Plains Depressions (F16) (**MLRA 72 & 73 of LRR H**)

Indicators for Problematic Hydric Soils[3]:

- ☐ 1 cm Muck (A9) (**LRR I, J**)
- ☐ Coast Prairie Redox (A16) (**LRR F, G, H**)
- ☐ Dark Surface (S7) (**LRR G**)
- ☐ High Plains Depressions (F16) (**LRR H outside of MLRA 72 & 73**)
- ☐ Reduced Vertic (F18)
- ☐ Red Parent Material (TF2)
- ☐ Very Shallow Dark Surface (TF12)
- ☐ Other (Explain in Remarks)

[3]Indicators of hydrophytic vegetation and wetland hydrology must be present, unless disturbed or problematic.

Restrictive Layer (if present):

Type: _____

Depth (inches): _____

Hydric Soil Present? Yes ☒ No ☐

Remarks:

HYDROLOGY

Wetland Hydrology Indicators:

Primary Indicators (minimum of one required; check all that apply)

- ☐ Surface Water (A1)
- ☐ High Water Table (A2)
- ☒ Saturation (A3)
- ☐ Water Marks (B1)
- ☐ Sediment Deposits (B2)
- ☐ Drift Deposits (B3)
- ☐ Algal Mat or Crust (B4)
- ☐ Iron Deposits (B5)
- ☐ Inundation Visible on Aerial Imagery (B7)
- ☐ Water-Stained Leaves (B9)
- ☐ Salt Crust (B11)
- ☐ Aquatic Invertebrates (B13)
- ☐ Hydrogen Sulfide Odor (C1)
- ☐ Dry-Season Water Table (C2)
- ☐ Oxidized Rhizospheres on Living Roots (C3) (**where not tilled**)
- ☐ Presence of Reduced Iron (C4)
- ☐ Thin Muck Surface (C7)
- ☐ Other (Explain in Remarks)

Secondary Indicators (minimum of two required)

- ☐ Surface Soil Cracks (B6)
- ☐ Sparsely Vegetated Concave Surface (B8)
- ☐ Drainage Patterns (B10)
- ☐ Oxidized Rhizospheres on Living Roots (C3) (**where tilled**)
- ☐ Crayfish Burrows (C8)
- ☐ Saturation Visible on Aerial Imagery (C9)
- ☒ Geomorphic Position (D2)
- ☒ FAC-Neutral Test (D5)
- ☐ Frost-Heave Hummocks (D7) (**LRR F**)

Field Observations:

Surface Water Present? Yes ☐ No ☒ Depth (inches): _____

Water Table Present? Yes ☐ No ☒ Depth (inches): _____

Saturation Present? (includes capillary fringe) Yes ☒ No ☐ Depth (inches): 10 in

Wetland Hydrology Present? Yes ☒ No ☐

Describe Recorded Data (stream gauge, monitoring well, aerial photos, previous inspections), if available:

Remarks:

13 UP

RS

WETLAND DETERMINATION DATA FORM – Great Plains Region

Project/Site: Cenex City/County: _____ Sampling Date: 1/16/16

Applicant/Owner: Cenex State: ND Sampling Point: 13UP

Investigator(s): R. Scott, T. Conley Section, Township, Range: _____

Landform (hillslope, terrace, etc.): Hillslope Local relief (concave, convex, none): Convex Slope (%): 5%

Subregion (LRR): F Lat: _____ Long: _____ Datum: NAD 83

Soil Map Unit Name: _____ NWI classification: Upland

Are climatic / hydrologic conditions on the site typical for this time of year? Yes [X] No [ ] (If no, explain in Remarks.)

Are Vegetation [ ], Soil [ ], or Hydrology [ ] significantly disturbed? N Are "Normal Circumstances" present? Yes [X] No [ ]

Are Vegetation [ ], Soil [ ], or Hydrology [ ] naturally problematic? N (If needed, explain any answers in Remarks.)

SUMMARY OF FINDINGS – Attach site map showing sampling point locations, transects, important features, etc.

Hydrophytic Vegetation Present?	Yes [ ]	No [X]	**Is the Sampled Area within a Wetland?** Yes [ ] No [X]
Hydric Soil Present?	Yes [ ]	No [X]	
Wetland Hydrology Present?	Yes [ ]	No [X]	

Remarks:

Associated with WL-12

VEGETATION – Use scientific names of plants.

Tree Stratum (Plot size: 30 ft radius)	Absolute % Cover	Dominant Species?	Indicator Status
1.			
2.			
3.			
4.			
	0 = Total Cover		
Sapling/Shrub Stratum (Plot size: 15 ft radius)			
1.			
2.			
3.			
4.			
5.			
	0 = Total Cover		
Herb Stratum (Plot size: 5 ft radius)			
1. Linum sspp. (Cultivated flax)	40	Y	UPL
2. Bassia scoparia	30	Y	FACU
3.			
4.			
5.			
6.			
7.			
8.			
9.			
10.			
	0 = Total Cover		
Woody Vine Stratum (Plot size: 30 ft radius)			
1.			
2.			
	0 = Total Cover		

% Bare Ground in Herb Stratum 30

Dominance Test worksheet:

Number of Dominant Species That Are OBL, FACW, or FAC (excluding FAC−): _____ (A)

Total Number of Dominant Species Across All Strata: _____ (B)

Percent of Dominant Species That Are OBL, FACW, or FAC: _____ (A/B)

Prevalence Index worksheet:

Total % Cover of:		Multiply by:
OBL species		x 1 = 0
FACW species		x 2 = 0
FAC species		x 3 = 0
FACU species		x 4 = 0
UPL species		x 5 = 0
Column Totals:	0 (A)	0 (B)

Prevalence Index = B/A = NaN

Hydrophytic Vegetation Indicators:

- [ ] 1 - Rapid Test for Hydrophytic Vegetation
- [ ] 2 - Dominance Test is >50%
- [ ] 3 - Prevalence Index is ≤3.0[1]
- [ ] 4 - Morphological Adaptations[1] (Provide supporting data in Remarks or on a separate sheet)
- [ ] Problematic Hydrophytic Vegetation[1] (Explain)

[1]Indicators of hydric soil and wetland hydrology must be present, unless disturbed or problematic.

Hydrophytic Vegetation Present? Yes [ ] No [X]

Remarks:

13UP

SOIL

Sampling Point: 13UP

Profile Description: (Describe to the depth needed to document the indicator or confirm the absence of indicators.)

Depth (inches)	Matrix Color (moist)	Matrix %	Redox Features Color (moist)	Redox %	Type[1]	Loc[2]	Texture	Remarks
0-8	10YR 2/1	100					L	
8-12	10YR 3/2	100					CL	

[1]Type: C=Concentration, D=Depletion, RM=Reduced Matrix, CS=Covered or Coated Sand Grains. [2]Location: PL=Pore Lining, M=Matrix.

Hydric Soil Indicators: (Applicable to all LRRs, unless otherwise noted.)

- ☐ Histosol (A1)
- ☐ Histic Epipedon (A2)
- ☐ Black Histic (A3)
- ☐ Hydrogen Sulfide (A4)
- ☐ Stratified Layers (A5) **(LRR F)**
- ☐ 1 cm Muck (A9) **(LRR F, G, H)**
- ☐ Depleted Below Dark Surface (A11)
- ☐ Thick Dark Surface (A12)
- ☐ Sandy Mucky Mineral (S1)
- ☐ 2.5 cm Mucky Peat or Peat (S2) **(LRR G, H)**
- ☐ 5 cm Mucky Peat or Peat (S3) **(LRR F)**
- ☐ Sandy Gleyed Matrix (S4)
- ☐ Sandy Redox (S5)
- ☐ Stripped Matrix (S6)
- ☐ Loamy Mucky Mineral (F1)
- ☐ Loamy Gleyed Matrix (F2)
- ☐ Depleted Matrix (F3)
- ☐ Redox Dark Surface (F6)
- ☐ Depleted Dark Surface (F7)
- ☐ Redox Depressions (F8)
- ☐ High Plains Depressions (F16) **(MLRA 72 & 73 of LRR H)**

Indicators for Problematic Hydric Soils[3]:

- ☐ 1 cm Muck (A9) **(LRR I, J)**
- ☐ Coast Prairie Redox (A16) **(LRR F, G, H)**
- ☐ Dark Surface (S7) **(LRR G)**
- ☐ High Plains Depressions (F16) **(LRR H outside of MLRA 72 & 73)**
- ☐ Reduced Vertic (F18)
- ☐ Red Parent Material (TF2)
- ☐ Very Shallow Dark Surface (TF12)
- ☐ Other (Explain in Remarks)

[3]Indicators of hydrophytic vegetation and wetland hydrology must be present, unless disturbed or problematic.

Restrictive Layer (if present):

Type: _____

Depth (inches): _____

Hydric Soil Present? Yes ☐ No ☒

Remarks:

HYDROLOGY

Wetland Hydrology Indicators:

Primary Indicators (minimum of one required; check all that apply)

- ☐ Surface Water (A1)
- ☐ High Water Table (A2)
- ☐ Saturation (A3)
- ☐ Water Marks (B1)
- ☐ Sediment Deposits (B2)
- ☐ Drift Deposits (B3)
- ☐ Algal Mat or Crust (B4)
- ☐ Iron Deposits (B5)
- ☐ Inundation Visible on Aerial Imagery (B7)
- ☐ Water-Stained Leaves (B9)
- ☐ Salt Crust (B11)
- ☐ Aquatic Invertebrates (B13)
- ☐ Hydrogen Sulfide Odor (C1)
- ☐ Dry-Season Water Table (C2)
- ☐ Oxidized Rhizospheres on Living Roots (C3) **(where not tilled)**
- ☐ Presence of Reduced Iron (C4)
- ☐ Thin Muck Surface (C7)
- ☐ Other (Explain in Remarks)

Secondary Indicators (minimum of two required)

- ☐ Surface Soil Cracks (B6)
- ☐ Sparsely Vegetated Concave Surface (B8)
- ☐ Drainage Patterns (B10)
- ☐ Oxidized Rhizospheres on Living Roots (C3) **(where tilled)**
- ☐ Crayfish Burrows (C8)
- ☐ Saturation Visible on Aerial Imagery (C9)
- ☐ Geomorphic Position (D2)
- ☐ FAC-Neutral Test (D5)
- ☐ Frost-Heave Hummocks (D7) **(LRR F)**

Field Observations:

Surface Water Present? Yes ☐ No ☒ Depth (inches): _____

Water Table Present? Yes ☐ No ☒ Depth (inches): _____

Saturation Present? (includes capillary fringe) Yes ☐ No ☒ Depth (inches): _____

Wetland Hydrology Present? Yes ☐ No ☒

Describe Recorded Data (stream gauge, monitoring well, aerial photos, previous inspections), if available:

Remarks:

14W

RS

WETLAND DETERMINATION DATA FORM – Great Plains Region

Project/Site: Cenex City/County: Sampling Date: 11/16/16

Applicant/Owner: Cenex State: ND Sampling Point: 14W

Investigator(s): R. Scott, T. Conley Section, Township, Range:

Landform (hillslope, terrace, etc.): Basin Local relief (concave, convex, none): Concave Slope (%): 2%

Subregion (LRR): F Lat: Long: Datum: NAD 83

Soil Map Unit Name: NWI classification: PEMA

Are climatic / hydrologic conditions on the site typical for this time of year? Yes [X] No [ ] (If no, explain in Remarks.)

Are Vegetation [ ], Soil [ ], or Hydrology [ ] significantly disturbed? N Are "Normal Circumstances" present? Yes [X] No [ ]

Are Vegetation [ ], Soil [ ], or Hydrology [ ] naturally problematic? N (If needed, explain any answers in Remarks.)

SUMMARY OF FINDINGS – Attach site map showing sampling point locations, transects, important features, etc.

Hydrophytic Vegetation Present?	Yes [X]	No [ ]	**Is the Sampled Area within a Wetland?** Yes [X] No [ ]
Hydric Soil Present?	Yes [X]	No [ ]	
Wetland Hydrology Present?	Yes [X]	No [ ]	

Remarks: 1865-SW

Associated with WL-12

VEGETATION – Use scientific names of plants.

Tree Stratum (Plot size: 30 ft radius)	Absolute % Cover	Dominant Species?	Indicator Status
1.			
2.			
3.			
4.			
	0 = Total Cover		
Sapling/Shrub Stratum (Plot size: 15 ft radius)			
1.			
2.			
3.			
4.			
5.			
	0 = Total Cover		
Herb Stratum (Plot size: 5 ft radius)			
1. Phalaris arundinacea	35	Y	FACW
2. Hordeum jubatum	35	Y	FACW
3. Typha angustifolia	20	Y	OBL
4. Spartina pectinata	10	N	FACW
5.			
6.			
7.			
8.			
9.			
10.			
	0 = Total Cover		
Woody Vine Stratum (Plot size: 30 ft radius)			
1.			
2.			
	0 = Total Cover		

% Bare Ground in Herb Stratum 0

Dominance Test worksheet:

Number of Dominant Species That Are OBL, FACW, or FAC (excluding FAC-): _____ (A)

Total Number of Dominant Species Across All Strata: _____ (B)

Percent of Dominant Species That Are OBL, FACW, or FAC: _____ (A/B)

Prevalence Index worksheet:

Total % Cover of:		Multiply by:
OBL species		x 1 = 0
FACW species		x 2 = 0
FAC species		x 3 = 0
FACU species		x 4 = 0
UPL species		x 5 = 0
Column Totals:	0 (A)	0 (B)

Prevalence Index = B/A = NaN

Hydrophytic Vegetation Indicators:

- [X] 1 - Rapid Test for Hydrophytic Vegetation
- [ ] 2 - Dominance Test is >50%
- [ ] 3 - Prevalence Index is ≤3.0[1]
- [ ] 4 - Morphological Adaptations[1] (Provide supporting data in Remarks or on a separate sheet)
- [ ] Problematic Hydrophytic Vegetation[1] (Explain)

[1]Indicators of hydric soil and wetland hydrology must be present, unless disturbed or problematic.

Hydrophytic Vegetation Present? Yes [X] No [ ]

Remarks:

14W

SOIL

Sampling Point: 14W

Profile Description: (Describe to the depth needed to document the indicator or confirm the absence of indicators.)

Depth (inches)	Matrix Color (moist)	Matrix %	Redox Features Color (moist)	Redox %	Type[1]	Loc[2]	Texture	Remarks
0-4	10YR 3/1	100					L	
4-8	10YR 4/1	100					CL	
8-16	10YR 5/1	100					CL	

[1]Type: C=Concentration, D=Depletion, RM=Reduced Matrix, CS=Covered or Coated Sand Grains. [2]Location: PL=Pore Lining, M=Matrix.

Hydric Soil Indicators: (Applicable to all LRRs, unless otherwise noted.)

- ☐ Histosol (A1)
- ☐ Histic Epipedon (A2)
- ☐ Black Histic (A3)
- ☐ Hydrogen Sulfide (A4)
- ☐ Stratified Layers (A5) **(LRR F)**
- ☐ 1 cm Muck (A9) **(LRR F, G, H)**
- ☐ Depleted Below Dark Surface (A11)
- ☐ Thick Dark Surface (A12)
- ☐ Sandy Mucky Mineral (S1)
- ☐ 2.5 cm Mucky Peat or Peat (S2) **(LRR G, H)**
- ☐ 5 cm Mucky Peat or Peat (S3) **(LRR F)**
- ☐ Sandy Gleyed Matrix (S4)
- ☐ Sandy Redox (S5)
- ☐ Stripped Matrix (S6)
- ☐ Loamy Mucky Mineral (F1)
- ☐ Loamy Gleyed Matrix (F2)
- ☒ Depleted Matrix (F3)
- ☐ Redox Dark Surface (F6)
- ☐ Depleted Dark Surface (F7)
- ☐ Redox Depressions (F8)
- ☐ High Plains Depressions (F16) **(MLRA 72 & 73 of LRR H)**

Indicators for Problematic Hydric Soils[3]:

- ☐ 1 cm Muck (A9) **(LRR I, J)**
- ☐ Coast Prairie Redox (A16) **(LRR F, G, H)**
- ☐ Dark Surface (S7) **(LRR G)**
- ☐ High Plains Depressions (F16) **(LRR H outside of MLRA 72 & 73)**
- ☐ Reduced Vertic (F18)
- ☐ Red Parent Material (TF2)
- ☐ Very Shallow Dark Surface (TF12)
- ☐ Other (Explain in Remarks)

[3]Indicators of hydrophytic vegetation and wetland hydrology must be present, unless disturbed or problematic.

Restrictive Layer (if present):

Type: _____

Depth (inches): _____

Hydric Soil Present? Yes ☒ No ☐

Remarks:

HYDROLOGY

Wetland Hydrology Indicators:

Primary Indicators (minimum of one required; check all that apply)

- ☐ Surface Water (A1)
- ☐ High Water Table (A2)
- ☒ Saturation (A3)
- ☐ Water Marks (B1)
- ☐ Sediment Deposits (B2)
- ☐ Drift Deposits (B3)
- ☐ Algal Mat or Crust (B4)
- ☐ Iron Deposits (B5)
- ☐ Inundation Visible on Aerial Imagery (B7)
- ☐ Water-Stained Leaves (B9)
- ☐ Salt Crust (B11)
- ☐ Aquatic Invertebrates (B13)
- ☐ Hydrogen Sulfide Odor (C1)
- ☐ Dry-Season Water Table (C2)
- ☐ Oxidized Rhizospheres on Living Roots (C3) **(where not tilled)**
- ☐ Presence of Reduced Iron (C4)
- ☐ Thin Muck Surface (C7)
- ☐ Other (Explain in Remarks)

Secondary Indicators (minimum of two required)

- ☐ Surface Soil Cracks (B6)
- ☐ Sparsely Vegetated Concave Surface (B8)
- ☐ Drainage Patterns (B10)
- ☐ Oxidized Rhizospheres on Living Roots (C3) **(where tilled)**
- ☐ Crayfish Burrows (C8)
- ☐ Saturation Visible on Aerial Imagery (C9)
- ☒ Geomorphic Position (D2)
- ☒ FAC-Neutral Test (D5)
- ☐ Frost-Heave Hummocks (D7) **(LRR F)**

Field Observations:

Surface Water Present? Yes ☐ No ☒ Depth (inches): _____

Water Table Present? Yes ☐ No ☒ Depth (inches): _____

Saturation Present? (includes capillary fringe) Yes ☒ No ☐ Depth (inches): 10 in

Wetland Hydrology Present? Yes ☒ No ☐

Describe Recorded Data (stream gauge, monitoring well, aerial photos, previous inspections), if available:

Remarks:

14 UP

RS

WETLAND DETERMINATION DATA FORM – Great Plains Region

Project/Site: Cenex City/County: Sampling Date: 11/16/16

Applicant/Owner: Cenex State: ND Sampling Point: 14UP

Investigator(s): R. Scott, T. Conley Section, Township, Range:

Landform (hillslope, terrace, etc.): Hillslope Local relief (concave, convex, none): Convex Slope (%): 5%

Subregion (LRR): F Lat: Long: Datum: NAD 83

Soil Map Unit Name: NWI classification: Upland

Are climatic / hydrologic conditions on the site typical for this time of year? Yes [X] No [ ] (If no, explain in Remarks.)

Are Vegetation [ ], Soil [ ], or Hydrology [ ] significantly disturbed? N Are "Normal Circumstances" present? Yes [X] No [ ]

Are Vegetation [ ], Soil [ ], or Hydrology [ ] naturally problematic? N (If needed, explain any answers in Remarks.)

SUMMARY OF FINDINGS – Attach site map showing sampling point locations, transects, important features, etc.

Hydrophytic Vegetation Present?	Yes [ ]	No [X]	**Is the Sampled Area within a Wetland?** Yes [ ] No [X]
Hydric Soil Present?	Yes [ ]	No [X]	
Wetland Hydrology Present?	Yes [ ]	No [X]	

Remarks:

Associated with WL-12

VEGETATION – Use scientific names of plants.

Tree Stratum (Plot size: 30 ft radius)	Absolute % Cover	Dominant Species?	Indicator Status
1.			
2.			
3.			
4.			
	0 = Total Cover		
Sapling/Shrub Stratum (Plot size: 15 ft radius)			
1.			
2.			
3.			
4.			
5.			
	0 = Total Cover		
Herb Stratum (Plot size: 5 ft radius)			
1. Linum spp (Cultivated flax)	40	Y	UPL
2. Bassia scoparia	30	Y	FACU
3.			
4.			
5.			
6.			
7.			
8.			
9.			
10.			
	0 = Total Cover		
Woody Vine Stratum (Plot size: 30 ft radius)			
1.			
2.			
	0 = Total Cover		

% Bare Ground in Herb Stratum 30

Dominance Test worksheet:

Number of Dominant Species That Are OBL, FACW, or FAC (excluding FAC-): (A)

Total Number of Dominant Species Across All Strata: (B)

Percent of Dominant Species That Are OBL, FACW, or FAC: (A/B)

Prevalence Index worksheet:

Total % Cover of:	Multiply by:
OBL species	x 1 = 0
FACW species	x 2 = 0
FAC species	x 3 = 0
FACU species	x 4 = 0
UPL species	x 5 = 0
Column Totals: 0 (A)	0 (B)

Prevalence Index = B/A = NaN

Hydrophytic Vegetation Indicators:

- [ ] 1 - Rapid Test for Hydrophytic Vegetation
- [ ] 2 - Dominance Test is >50%
- [ ] 3 - Prevalence Index is ≤3.0[1]
- [ ] 4 - Morphological Adaptations[1] (Provide supporting data in Remarks or on a separate sheet)
- [ ] Problematic Hydrophytic Vegetation[1] (Explain)

[1]Indicators of hydric soil and wetland hydrology must be present, unless disturbed or problematic.

Hydrophytic Vegetation Present? Yes [ ] No [X]

Remarks:

14 UP

SOIL

Sampling Point: 14UP

Profile Description: (Describe to the depth needed to document the indicator or confirm the absence of indicators.)

Depth (inches)	Matrix Color (moist)	Matrix %	Redox Features Color (moist)	Redox %	Type[1]	Loc[2]	Texture	Remarks
0-8	10YR 2/1	100					L	
8-12	10YR 3/2	100					CL	

[1]Type: C=Concentration, D=Depletion, RM=Reduced Matrix, CS=Covered or Coated Sand Grains. [2]Location: PL=Pore Lining, M=Matrix.

Hydric Soil Indicators: (Applicable to all LRRs, unless otherwise noted.)

- ☐ Histosol (A1)
- ☐ Histic Epipedon (A2)
- ☐ Black Histic (A3)
- ☐ Hydrogen Sulfide (A4)
- ☐ Stratified Layers (A5) **(LRR F)**
- ☐ 1 cm Muck (A9) **(LRR F, G, H)**
- ☐ Depleted Below Dark Surface (A11)
- ☐ Thick Dark Surface (A12)
- ☐ Sandy Mucky Mineral (S1)
- ☐ 2.5 cm Mucky Peat or Peat (S2) **(LRR G, H)**
- ☐ 5 cm Mucky Peat or Peat (S3) **(LRR F)**
- ☐ Sandy Gleyed Matrix (S4)
- ☐ Sandy Redox (S5)
- ☐ Stripped Matrix (S6)
- ☐ Loamy Mucky Mineral (F1)
- ☐ Loamy Gleyed Matrix (F2)
- ☐ Depleted Matrix (F3)
- ☐ Redox Dark Surface (F6)
- ☐ Depleted Dark Surface (F7)
- ☐ Redox Depressions (F8)
- ☐ High Plains Depressions (F16) **(MLRA 72 & 73 of LRR H)**

Indicators for Problematic Hydric Soils[3]:

- ☐ 1 cm Muck (A9) **(LRR I, J)**
- ☐ Coast Prairie Redox (A16) **(LRR F, G, H)**
- ☐ Dark Surface (S7) **(LRR G)**
- ☐ High Plains Depressions (F16) **(LRR H outside of MLRA 72 & 73)**
- ☐ Reduced Vertic (F18)
- ☐ Red Parent Material (TF2)
- ☐ Very Shallow Dark Surface (TF12)
- ☐ Other (Explain in Remarks)

[3]Indicators of hydrophytic vegetation and wetland hydrology must be present, unless disturbed or problematic.

Restrictive Layer (if present):

Type: _____

Depth (inches): _____

Hydric Soil Present? Yes ☐ No ☒

Remarks:

HYDROLOGY

Wetland Hydrology Indicators:

Primary Indicators (minimum of one required; check all that apply)

- ☐ Surface Water (A1)
- ☐ High Water Table (A2)
- ☐ Saturation (A3)
- ☐ Water Marks (B1)
- ☐ Sediment Deposits (B2)
- ☐ Drift Deposits (B3)
- ☐ Algal Mat or Crust (B4)
- ☐ Iron Deposits (B5)
- ☐ Inundation Visible on Aerial Imagery (B7)
- ☐ Water-Stained Leaves (B9)
- ☐ Salt Crust (B11)
- ☐ Aquatic Invertebrates (B13)
- ☐ Hydrogen Sulfide Odor (C1)
- ☐ Dry-Season Water Table (C2)
- ☐ Oxidized Rhizospheres on Living Roots (C3) **(where not tilled)**
- ☐ Presence of Reduced Iron (C4)
- ☐ Thin Muck Surface (C7)
- ☐ Other (Explain in Remarks)

Secondary Indicators (minimum of two required)

- ☐ Surface Soil Cracks (B6)
- ☐ Sparsely Vegetated Concave Surface (B8)
- ☐ Drainage Patterns (B10)
- ☐ Oxidized Rhizospheres on Living Roots (C3) **(where tilled)**
- ☐ Crayfish Burrows (C8)
- ☐ Saturation Visible on Aerial Imagery (C9)
- ☐ Geomorphic Position (D2)
- ☐ FAC-Neutral Test (D5)
- ☐ Frost-Heave Hummocks (D7) **(LRR F)**

Field Observations:

Surface Water Present? Yes ☐ No ☒ Depth (inches): _____

Water Table Present? Yes ☐ No ☒ Depth (inches): _____

Saturation Present? (includes capillary fringe) Yes ☐ No ☒ Depth (inches): _____

Wetland Hydrology Present? Yes ☐ No ☒

Describe Recorded Data (stream gauge, monitoring well, aerial photos, previous inspections), if available:

Remarks:

15W

RS

WETLAND DETERMINATION DATA FORM – Great Plains Region

Project/Site: Cenex City/County: Sampling Date: 11/16/16

Applicant/Owner: Cenex State: ND Sampling Point: 15W

Investigator(s): R. Scott, T. Conley Section, Township, Range:

Landform (hillslope, terrace, etc.): Basin Local relief (concave, convex, none): Concave Slope (%): 2%

Subregion (LRR): F Lat: Long: Datum: NAD 83

Soil Map Unit Name: NWI classification: PEM1A

Are climatic / hydrologic conditions on the site typical for this time of year? Yes [X] No [ ] (If no, explain in Remarks.)

Are Vegetation [ ], Soil [ ], or Hydrology [ ] significantly disturbed? N Are "Normal Circumstances" present? Yes [X] No [ ]

Are Vegetation [ ], Soil [ ], or Hydrology [ ] naturally problematic? N (If needed, explain any answers in Remarks.)

SUMMARY OF FINDINGS – Attach site map showing sampling point locations, transects, important features, etc.

Hydrophytic Vegetation Present?	Yes [X]	No [ ]	**Is the Sampled Area within a Wetland?** Yes [X] No [ ]
Hydric Soil Present?	Yes [X]	No [ ]	
Wetland Hydrology Present?	Yes [X]	No [ ]	

Remarks: 1865-S

Associated with WL-12

VEGETATION – Use scientific names of plants.

Tree Stratum (Plot size: 30 ft radius)	Absolute % Cover	Dominant Species?	Indicator Status
1.			
2.			
3.			
4.			
	0 = Total Cover		
Sapling/Shrub Stratum (Plot size: 15 ft radius)			
1.			
2.			
3.			
4.			
5.			
	0 = Total Cover		
Herb Stratum (Plot size: 5 ft radius)			
1. Phalaris arundinacea	35	Y	FACW
2. Hordeum jubatum	35	Y	FACW
3. Typha angustifolia	20	Y	OBL
4. Spartina pectinata	10	N	FACW
5.			
6.			
7.			
8.			
9.			
10.			
	0 = Total Cover		
Woody Vine Stratum (Plot size: 30 ft radius)			
1.			
2.			
	0 = Total Cover		

% Bare Ground in Herb Stratum 0

Dominance Test worksheet:

Number of Dominant Species That Are OBL, FACW, or FAC (excluding FAC−): _____ (A)

Total Number of Dominant Species Across All Strata: _____ (B)

Percent of Dominant Species That Are OBL, FACW, or FAC: _____ (A/B)

Prevalence Index worksheet:

Total % Cover of:		Multiply by:
OBL species		x 1 = 0
FACW species		x 2 = 0
FAC species		x 3 = 0
FACU species		x 4 = 0
UPL species		x 5 = 0
Column Totals:	0 (A)	0 (B)

Prevalence Index = B/A = NaN

Hydrophytic Vegetation Indicators:

- [X] 1 - Rapid Test for Hydrophytic Vegetation
- [ ] 2 - Dominance Test is >50%
- [ ] 3 - Prevalence Index is ≤3.0[1]
- [ ] 4 - Morphological Adaptations[1] (Provide supporting data in Remarks or on a separate sheet)
- [ ] Problematic Hydrophytic Vegetation[1] (Explain)

[1]Indicators of hydric soil and wetland hydrology must be present, unless disturbed or problematic.

Hydrophytic Vegetation Present? Yes [X] No [ ]

Remarks:

15W

SOIL

Sampling Point: 15W

Profile Description: (Describe to the depth needed to document the indicator or confirm the absence of indicators.)

Depth (inches)	Matrix Color (moist)	Matrix %	Redox Features Color (moist)	Redox %	Type[1]	Loc[2]	Texture	Remarks
0-4	10YR 2/1	100					L	
4-8	10YR 4/1	100					CL	
8-16	10YR 5/1	100					CL	

[1]Type: C=Concentration, D=Depletion, RM=Reduced Matrix, CS=Covered or Coated Sand Grains. [2]Location: PL=Pore Lining, M=Matrix.

Hydric Soil Indicators: (Applicable to all LRRs, unless otherwise noted.)

- ☐ Histosol (A1)
- ☐ Histic Epipedon (A2)
- ☐ Black Histic (A3)
- ☐ Hydrogen Sulfide (A4)
- ☐ Stratified Layers (A5) (**LRR F**)
- ☐ 1 cm Muck (A9) (**LRR F, G, H**)
- ☐ Depleted Below Dark Surface (A11)
- ☐ Thick Dark Surface (A12)
- ☐ Sandy Mucky Mineral (S1)
- ☐ 2.5 cm Mucky Peat or Peat (S2) (**LRR G, H**)
- ☐ 5 cm Mucky Peat or Peat (S3) (**LRR F**)
- ☐ Sandy Gleyed Matrix (S4)
- ☐ Sandy Redox (S5)
- ☐ Stripped Matrix (S6)
- ☐ Loamy Mucky Mineral (F1)
- ☐ Loamy Gleyed Matrix (F2)
- ☒ Depleted Matrix (F3)
- ☐ Redox Dark Surface (F6)
- ☐ Depleted Dark Surface (F7)
- ☐ Redox Depressions (F8)
- ☐ High Plains Depressions (F16) (**MLRA 72 & 73 of LRR H**)

Indicators for Problematic Hydric Soils[3]:

- ☐ 1 cm Muck (A9) (**LRR I, J**)
- ☐ Coast Prairie Redox (A16) (**LRR F, G, H**)
- ☐ Dark Surface (S7) (**LRR G**)
- ☐ High Plains Depressions (F16) (**LRR H outside of MLRA 72 & 73**)
- ☐ Reduced Vertic (F18)
- ☐ Red Parent Material (TF2)
- ☐ Very Shallow Dark Surface (TF12)
- ☐ Other (Explain in Remarks)

[3]Indicators of hydrophytic vegetation and wetland hydrology must be present, unless disturbed or problematic.

Restrictive Layer (if present):

Type: _____

Depth (inches): _____

Hydric Soil Present? Yes ☒ No ☐

Remarks:

HYDROLOGY

Wetland Hydrology Indicators:

Primary Indicators (minimum of one required; check all that apply)

- ☐ Surface Water (A1)
- ☐ High Water Table (A2)
- ☒ Saturation (A3)
- ☐ Water Marks (B1)
- ☐ Sediment Deposits (B2)
- ☐ Drift Deposits (B3)
- ☐ Algal Mat or Crust (B4)
- ☐ Iron Deposits (B5)
- ☐ Inundation Visible on Aerial Imagery (B7)
- ☐ Water-Stained Leaves (B9)
- ☐ Salt Crust (B11)
- ☐ Aquatic Invertebrates (B13)
- ☐ Hydrogen Sulfide Odor (C1)
- ☐ Dry-Season Water Table (C2)
- ☐ Oxidized Rhizospheres on Living Roots (C3) (**where not tilled**)
- ☐ Presence of Reduced Iron (C4)
- ☐ Thin Muck Surface (C7)
- ☐ Other (Explain in Remarks)

Secondary Indicators (minimum of two required)

- ☐ Surface Soil Cracks (B6)
- ☐ Sparsely Vegetated Concave Surface (B8)
- ☐ Drainage Patterns (B10)
- ☐ Oxidized Rhizospheres on Living Roots (C3) (**where tilled**)
- ☐ Crayfish Burrows (C8)
- ☐ Saturation Visible on Aerial Imagery (C9)
- ☒ Geomorphic Position (D2)
- ☒ FAC-Neutral Test (D5)
- ☐ Frost-Heave Hummocks (D7) (**LRR F**)

Field Observations:

Surface Water Present? Yes ☐ No ☒ Depth (inches): _____

Water Table Present? Yes ☐ No ☒ Depth (inches): _____

Saturation Present? (includes capillary fringe) Yes ☒ No ☐ Depth (inches): 10 in

Wetland Hydrology Present? Yes ☒ No ☐

Describe Recorded Data (stream gauge, monitoring well, aerial photos, previous inspections), if available:

Remarks:

15 UP

RS

WETLAND DETERMINATION DATA FORM – Great Plains Region

Project/Site: Cenex City/County: Sampling Date: 11/16/16

Applicant/Owner: Cenex State: ND Sampling Point: 15 UP

Investigator(s): R. Scott, T. Gayler Section, Township, Range:

Landform (hillslope, terrace, etc.): Hillslope Local relief (concave, convex, none): Convex Slope (%): 5%

Subregion (LRR): F Lat: Long: Datum: NAD 83

Soil Map Unit Name: NWI classification: Upland

Are climatic / hydrologic conditions on the site typical for this time of year? Yes [X] No [ ] (If no, explain in Remarks.)

Are Vegetation [ ], Soil [ ], or Hydrology [ ] significantly disturbed? N Are "Normal Circumstances" present? Yes [X] No [ ]

Are Vegetation [ ], Soil [ ], or Hydrology [ ] naturally problematic? N (If needed, explain any answers in Remarks.)

SUMMARY OF FINDINGS – Attach site map showing sampling point locations, transects, important features, etc.

Hydrophytic Vegetation Present?	Yes [ ]	No [X]	**Is the Sampled Area within a Wetland?** Yes [ ] No [X]
Hydric Soil Present?	Yes [ ]	No [X]	
Wetland Hydrology Present?	Yes [ ]	No [X]	

Remarks:

Associated with WL-12

VEGETATION – Use scientific names of plants.

Tree Stratum (Plot size: 30 ft radius)	Absolute % Cover	Dominant Species?	Indicator Status
1.			
2.			
3.			
4.			
	0	= Total Cover	
Sapling/Shrub Stratum (Plot size: 15 ft radius)			
1.			
2.			
3.			
4.			
5.			
	0	= Total Cover	
Herb Stratum (Plot size: 5 ft radius)			
1. Linum sppi (Cultivated flax)	40	Y	UPL
2. Bassia scoparia	30	Y	FACU
3.			
4.			
5.			
6.			
7.			
8.			
9.			
10.			
	0	= Total Cover	
Woody Vine Stratum (Plot size: 30 ft radius)			
1.			
2.			
	0	= Total Cover	

% Bare Ground in Herb Stratum 30

Dominance Test worksheet:

Number of Dominant Species That Are OBL, FACW, or FAC (excluding FAC−): _____ (A)

Total Number of Dominant Species Across All Strata: _____ (B)

Percent of Dominant Species That Are OBL, FACW, or FAC: _____ (A/B)

Prevalence Index worksheet:

Total % Cover of:		Multiply by:
OBL species		x 1 = 0
FACW species		x 2 = 0
FAC species		x 3 = 0
FACU species		x 4 = 0
UPL species		x 5 = 0
Column Totals:	0 (A)	0 (B)

Prevalence Index = B/A = NaN

Hydrophytic Vegetation Indicators:

- [ ] 1 - Rapid Test for Hydrophytic Vegetation
- [ ] 2 - Dominance Test is >50%
- [ ] 3 - Prevalence Index is ≤3.0[1]
- [ ] 4 - Morphological Adaptations[1] (Provide supporting data in Remarks or on a separate sheet)
- [ ] Problematic Hydrophytic Vegetation[1] (Explain)

[1]Indicators of hydric soil and wetland hydrology must be present, unless disturbed or problematic.

Hydrophytic Vegetation Present? Yes [ ] No [X]

Remarks:

15 UP

SOIL

Sampling Point: 15UP

Profile Description: (Describe to the depth needed to document the indicator or confirm the absence of indicators.)

Depth (inches)	Matrix Color (moist)	Matrix %	Redox Features Color (moist)	Redox %	Type[1]	Loc[2]	Texture	Remarks
0-8	10YR 2/1	100					L	
8-12	10YR 3/2	100					CL	

[1]Type: C=Concentration, D=Depletion, RM=Reduced Matrix, CS=Covered or Coated Sand Grains. [2]Location: PL=Pore Lining, M=Matrix.

Hydric Soil Indicators: (Applicable to all LRRs, unless otherwise noted.)

- ☐ Histosol (A1)
- ☐ Histic Epipedon (A2)
- ☐ Black Histic (A3)
- ☐ Hydrogen Sulfide (A4)
- ☐ Stratified Layers (A5) **(LRR F)**
- ☐ 1 cm Muck (A9) **(LRR F, G, H)**
- ☐ Depleted Below Dark Surface (A11)
- ☐ Thick Dark Surface (A12)
- ☐ Sandy Mucky Mineral (S1)
- ☐ 2.5 cm Mucky Peat or Peat (S2) **(LRR G, H)**
- ☐ 5 cm Mucky Peat or Peat (S3) **(LRR F)**
- ☐ Sandy Gleyed Matrix (S4)
- ☐ Sandy Redox (S5)
- ☐ Stripped Matrix (S6)
- ☐ Loamy Mucky Mineral (F1)
- ☐ Loamy Gleyed Matrix (F2)
- ☐ Depleted Matrix (F3)
- ☐ Redox Dark Surface (F6)
- ☐ Depleted Dark Surface (F7)
- ☐ Redox Depressions (F8)
- ☐ High Plains Depressions (F16) **(MLRA 72 & 73 of LRR H)**

Indicators for Problematic Hydric Soils[3]:

- ☐ 1 cm Muck (A9) **(LRR I, J)**
- ☐ Coast Prairie Redox (A16) **(LRR F, G, H)**
- ☐ Dark Surface (S7) **(LRR G)**
- ☐ High Plains Depressions (F16) **(LRR H outside of MLRA 72 & 73)**
- ☐ Reduced Vertic (F18)
- ☐ Red Parent Material (TF2)
- ☐ Very Shallow Dark Surface (TF12)
- ☐ Other (Explain in Remarks)

[3]Indicators of hydrophytic vegetation and wetland hydrology must be present, unless disturbed or problematic.

Restrictive Layer (if present):

Type: _____

Depth (inches): _____

Hydric Soil Present? Yes ☐ No ☒

Remarks:

HYDROLOGY

Wetland Hydrology Indicators:

Primary Indicators (minimum of one required; check all that apply)

- ☐ Surface Water (A1)
- ☐ High Water Table (A2)
- ☐ Saturation (A3)
- ☐ Water Marks (B1)
- ☐ Sediment Deposits (B2)
- ☐ Drift Deposits (B3)
- ☐ Algal Mat or Crust (B4)
- ☐ Iron Deposits (B5)
- ☐ Inundation Visible on Aerial Imagery (B7)
- ☐ Water-Stained Leaves (B9)
- ☐ Salt Crust (B11)
- ☐ Aquatic Invertebrates (B13)
- ☐ Hydrogen Sulfide Odor (C1)
- ☐ Dry-Season Water Table (C2)
- ☐ Oxidized Rhizospheres on Living Roots (C3) **(where not tilled)**
- ☐ Presence of Reduced Iron (C4)
- ☐ Thin Muck Surface (C7)
- ☐ Other (Explain in Remarks)

Secondary Indicators (minimum of two required)

- ☐ Surface Soil Cracks (B6)
- ☐ Sparsely Vegetated Concave Surface (B8)
- ☐ Drainage Patterns (B10)
- ☐ Oxidized Rhizospheres on Living Roots (C3) **(where tilled)**
- ☐ Crayfish Burrows (C8)
- ☐ Saturation Visible on Aerial Imagery (C9)
- ☐ Geomorphic Position (D2)
- ☐ FAC-Neutral Test (D5)
- ☐ Frost-Heave Hummocks (D7) **(LRR F)**

Field Observations:

Surface Water Present? Yes ☐ No ☒ Depth (inches): _____

Water Table Present? Yes ☐ No ☒ Depth (inches): _____

Saturation Present? (includes capillary fringe) Yes ☐ No ☒ Depth (inches): _____

Wetland Hydrology Present? Yes ☐ No ☒

Describe Recorded Data (stream gauge, monitoring well, aerial photos, previous inspections), if available:

Remarks:

16W

RS

WETLAND DETERMINATION DATA FORM – Great Plains Region

Project/Site: Cenex City/County: Sampling Date: 11/16/16

Applicant/Owner: Cenex State: ND Sampling Point: 16W

Investigator(s): R. Scott, T. Conley Section, Township, Range:

Landform (hillslope, terrace, etc.): Basin Local relief (concave, convex, none): Concave Slope (%): 2%

Subregion (LRR): F Lat: Long: Datum: NAD 83

Soil Map Unit Name: NWI classification: PEM1

Are climatic / hydrologic conditions on the site typical for this time of year? Yes [X] No [ ] (If no, explain in Remarks.)

Are Vegetation [ ], Soil [ ], or Hydrology [ ] significantly disturbed? N Are "Normal Circumstances" present? Yes [X] No [ ]

Are Vegetation [ ], Soil [ ], or Hydrology [ ] naturally problematic? N (If needed, explain any answers in Remarks.)

SUMMARY OF FINDINGS – Attach site map showing sampling point locations, transects, important features, etc.

Hydrophytic Vegetation Present?	Yes [X]	No [ ]	**Is the Sampled Area within a Wetland?** Yes [X] No [ ]
Hydric Soil Present?	Yes [X]	No [ ]	
Wetland Hydrology Present?	Yes [X]	No [ ]	

Remarks: 1866-N

Associated with WL-12

VEGETATION – Use scientific names of plants.

Tree Stratum (Plot size: 30 ft radius)	Absolute % Cover	Dominant Species?	Indicator Status
1.			
2.			
3.			
4.			
	0 = Total Cover		
Sapling/Shrub Stratum (Plot size: 15 ft radius)			
1.			
2.			
3.			
4.			
5.			
	0 = Total Cover		
Herb Stratum (Plot size: 5 ft radius)			
1. Phalaris arundinacea	35	Y	FACW
2. Hordeum jubatum	35	Y	FACW
3. Typha angustifolia	20	Y	OBL
4. Spartina pectinata	10	N	FACW
5.			
6.			
7.			
8.			
9.			
10.			
	0 = Total Cover		
Woody Vine Stratum (Plot size: 30 ft radius)			
1.			
2.			
	0 = Total Cover		

% Bare Ground in Herb Stratum 0

Dominance Test worksheet:

Number of Dominant Species That Are OBL, FACW, or FAC (excluding FAC-): _____ (A)

Total Number of Dominant Species Across All Strata: _____ (B)

Percent of Dominant Species That Are OBL, FACW, or FAC: _____ (A/B)

Prevalence Index worksheet:

Total % Cover of:		Multiply by:
OBL species		x 1 = 0
FACW species		x 2 = 0
FAC species		x 3 = 0
FACU species		x 4 = 0
UPL species		x 5 = 0
Column Totals:	0 (A)	0 (B)

Prevalence Index = B/A = NaN

Hydrophytic Vegetation Indicators:

- [X] 1 - Rapid Test for Hydrophytic Vegetation
- [ ] 2 - Dominance Test is >50%
- [ ] 3 - Prevalence Index is ≤3.0[1]
- [ ] 4 - Morphological Adaptations[1] (Provide supporting data in Remarks or on a separate sheet)
- [ ] Problematic Hydrophytic Vegetation[1] (Explain)

[1]Indicators of hydric soil and wetland hydrology must be present, unless disturbed or problematic.

Hydrophytic Vegetation Present? Yes [X] No [ ]

Remarks:

16 W

SOIL

Sampling Point: 16W

Profile Description: (Describe to the depth needed to document the indicator or confirm the absence of indicators.)

Depth (inches)	Matrix Color (moist)	Matrix %	Redox Features Color (moist)	Redox %	Type[1]	Loc[2]	Texture	Remarks
0-4	10YR 2/1	100					L	
4-8	10YR 4/1	100					CL	
8-16	10YR 5/1	100					CL	

[1]Type: C=Concentration, D=Depletion, RM=Reduced Matrix, CS=Covered or Coated Sand Grains. [2]Location: PL=Pore Lining, M=Matrix.

Hydric Soil Indicators: (Applicable to all LRRs, unless otherwise noted.)

- ☐ Histosol (A1)
- ☐ Histic Epipedon (A2)
- ☐ Black Histic (A3)
- ☐ Hydrogen Sulfide (A4)
- ☐ Stratified Layers (A5) (**LRR F**)
- ☐ 1 cm Muck (A9) (**LRR F, G, H**)
- ☐ Depleted Below Dark Surface (A11)
- ☐ Thick Dark Surface (A12)
- ☐ Sandy Mucky Mineral (S1)
- ☐ 2.5 cm Mucky Peat or Peat (S2) (**LRR G, H**)
- ☐ 5 cm Mucky Peat or Peat (S3) (**LRR F**)
- ☐ Sandy Gleyed Matrix (S4)
- ☐ Sandy Redox (S5)
- ☐ Stripped Matrix (S6)
- ☐ Loamy Mucky Mineral (F1)
- ☐ Loamy Gleyed Matrix (F2)
- ☒ Depleted Matrix (F3)
- ☐ Redox Dark Surface (F6)
- ☐ Depleted Dark Surface (F7)
- ☐ Redox Depressions (F8)
- ☐ High Plains Depressions (F16) (**MLRA 72 & 73 of LRR H**)

Indicators for Problematic Hydric Soils[3]:

- ☐ 1 cm Muck (A9) (**LRR I, J**)
- ☐ Coast Prairie Redox (A16) (**LRR F, G, H**)
- ☐ Dark Surface (S7) (**LRR G**)
- ☐ High Plains Depressions (F16) (**LRR H outside of MLRA 72 & 73**)
- ☐ Reduced Vertic (F18)
- ☐ Red Parent Material (TF2)
- ☐ Very Shallow Dark Surface (TF12)
- ☐ Other (Explain in Remarks)

[3]Indicators of hydrophytic vegetation and wetland hydrology must be present, unless disturbed or problematic.

Restrictive Layer (if present):

Type: _____

Depth (inches): _____

Hydric Soil Present? Yes ☒ No ☐

Remarks:

HYDROLOGY

Wetland Hydrology Indicators:

Primary Indicators (minimum of one required; check all that apply)

- ☐ Surface Water (A1)
- ☐ High Water Table (A2)
- ☒ Saturation (A3)
- ☐ Water Marks (B1)
- ☐ Sediment Deposits (B2)
- ☐ Drift Deposits (B3)
- ☐ Algal Mat or Crust (B4)
- ☐ Iron Deposits (B5)
- ☐ Inundation Visible on Aerial Imagery (B7)
- ☐ Water-Stained Leaves (B9)
- ☐ Salt Crust (B11)
- ☐ Aquatic Invertebrates (B13)
- ☐ Hydrogen Sulfide Odor (C1)
- ☐ Dry-Season Water Table (C2)
- ☐ Oxidized Rhizospheres on Living Roots (C3) (**where not tilled**)
- ☐ Presence of Reduced Iron (C4)
- ☐ Thin Muck Surface (C7)
- ☐ Other (Explain in Remarks)

Secondary Indicators (minimum of two required)

- ☐ Surface Soil Cracks (B6)
- ☐ Sparsely Vegetated Concave Surface (B8)
- ☐ Drainage Patterns (B10)
- ☐ Oxidized Rhizospheres on Living Roots (C3) (**where tilled**)
- ☐ Crayfish Burrows (C8)
- ☐ Saturation Visible on Aerial Imagery (C9)
- ☒ Geomorphic Position (D2)
- ☒ FAC-Neutral Test (D5)
- ☐ Frost-Heave Hummocks (D7) (**LRR F**)

Field Observations:

Surface Water Present? Yes ☐ No ☒ Depth (inches): _____

Water Table Present? Yes ☐ No ☒ Depth (inches): _____

Saturation Present? (includes capillary fringe) Yes ☒ No ☐ Depth (inches): 10.2

Wetland Hydrology Present? Yes ☒ No ☐

Describe Recorded Data (stream gauge, monitoring well, aerial photos, previous inspections), if available:

Remarks:

16 UP

RS

WETLAND DETERMINATION DATA FORM – Great Plains Region

Project/Site: Conex City/County: _____ Sampling Date: 11/16/16

Applicant/Owner: Conex State: ND Sampling Point: 16 UP

Investigator(s): R. Scott, T. Conley Section, Township, Range: _____

Landform (hillslope, terrace, etc.): Hillslope Local relief (concave, convex, none): Convex Slope (%): 5%

Subregion (LRR): F Lat: _____ Long: _____ Datum: NAD 83

Soil Map Unit Name: _____ NWI classification: Upland

Are climatic / hydrologic conditions on the site typical for this time of year? Yes [X] No [ ] (If no, explain in Remarks.)

Are Vegetation [ ], Soil [ ], or Hydrology [ ] significantly disturbed? N Are "Normal Circumstances" present? Yes [X] No [ ]

Are Vegetation [ ], Soil [ ], or Hydrology [ ] naturally problematic? N (If needed, explain any answers in Remarks.)

SUMMARY OF FINDINGS – Attach site map showing sampling point locations, transects, important features, etc.

Hydrophytic Vegetation Present?	Yes [ ]	No [X]	**Is the Sampled Area within a Wetland?** Yes [ ] No [X]
Hydric Soil Present?	Yes [ ]	No [X]	
Wetland Hydrology Present?	Yes [ ]	No [X]	

Remarks:

Associated with WL-12

VEGETATION – Use scientific names of plants.

Tree Stratum (Plot size: 30 ft radius)	Absolute % Cover	Dominant Species?	Indicator Status
1.			
2.			
3.			
4.			
	0 = Total Cover		
Sapling/Shrub Stratum (Plot size: 15 ft radius)			
1.			
2.			
3.			
4.			
5.			
	0 = Total Cover		
Herb Stratum (Plot size: 5 ft radius)			
1. Linum spp. (Cultivated flax)	40	Y	UPL
2. Bassia scoparia	30	Y	FACU
3.			
4.			
5.			
6.			
7.			
8.			
9.			
10.			
	0 = Total Cover		
Woody Vine Stratum (Plot size: 30 ft radius)			
1.			
2.			
	0 = Total Cover		

% Bare Ground in Herb Stratum 30

Dominance Test worksheet:

Number of Dominant Species That Are OBL, FACW, or FAC (excluding FAC−): _____ (A)

Total Number of Dominant Species Across All Strata: _____ (B)

Percent of Dominant Species That Are OBL, FACW, or FAC: _____ (A/B)

Prevalence Index worksheet:

Total % Cover of:		Multiply by:
OBL species		x 1 = 0
FACW species		x 2 = 0
FAC species		x 3 = 0
FACU species		x 4 = 0
UPL species		x 5 = 0
Column Totals:	0 (A)	0 (B)

Prevalence Index = B/A = NaN

Hydrophytic Vegetation Indicators:

- [ ] 1 - Rapid Test for Hydrophytic Vegetation
- [ ] 2 - Dominance Test is >50%
- [ ] 3 - Prevalence Index is ≤3.0[1]
- [ ] 4 - Morphological Adaptations[1] (Provide supporting data in Remarks or on a separate sheet)
- [ ] Problematic Hydrophytic Vegetation[1] (Explain)

[1]Indicators of hydric soil and wetland hydrology must be present, unless disturbed or problematic.

Hydrophytic Vegetation Present? Yes [ ] No [X]

Remarks:

16 UP

SOIL

Sampling Point: 16UP

Profile Description: (Describe to the depth needed to document the indicator or confirm the absence of indicators.)

Depth (inches)	Matrix Color (moist)	Matrix %	Redox Features Color (moist)	Redox %	Type[1]	Loc[2]	Texture	Remarks
0-8	10YR 2/1	100					L	
8-12	10YR 3/2	100					CL	

[1]Type: C=Concentration, D=Depletion, RM=Reduced Matrix, CS=Covered or Coated Sand Grains. [2]Location: PL=Pore Lining, M=Matrix.

Hydric Soil Indicators: (Applicable to all LRRs, unless otherwise noted.)

- ☐ Histosol (A1)
- ☐ Histic Epipedon (A2)
- ☐ Black Histic (A3)
- ☐ Hydrogen Sulfide (A4)
- ☐ Stratified Layers (A5) **(LRR F)**
- ☐ 1 cm Muck (A9) **(LRR F, G, H)**
- ☐ Depleted Below Dark Surface (A11)
- ☐ Thick Dark Surface (A12)
- ☐ Sandy Mucky Mineral (S1)
- ☐ 2.5 cm Mucky Peat or Peat (S2) **(LRR G, H)**
- ☐ 5 cm Mucky Peat or Peat (S3) **(LRR F)**
- ☐ Sandy Gleyed Matrix (S4)
- ☐ Sandy Redox (S5)
- ☐ Stripped Matrix (S6)
- ☐ Loamy Mucky Mineral (F1)
- ☐ Loamy Gleyed Matrix (F2)
- ☐ Depleted Matrix (F3)
- ☐ Redox Dark Surface (F6)
- ☐ Depleted Dark Surface (F7)
- ☐ Redox Depressions (F8)
- ☐ High Plains Depressions (F16) **(MLRA 72 & 73 of LRR H)**

Indicators for Problematic Hydric Soils[3]:

- ☐ 1 cm Muck (A9) **(LRR I, J)**
- ☐ Coast Prairie Redox (A16) **(LRR F, G, H)**
- ☐ Dark Surface (S7) **(LRR G)**
- ☐ High Plains Depressions (F16) **(LRR H outside of MLRA 72 & 73)**
- ☐ Reduced Vertic (F18)
- ☐ Red Parent Material (TF2)
- ☐ Very Shallow Dark Surface (TF12)
- ☐ Other (Explain in Remarks)

[3]Indicators of hydrophytic vegetation and wetland hydrology must be present, unless disturbed or problematic.

Restrictive Layer (if present):

Type: _____

Depth (inches): _____

Hydric Soil Present? Yes ☐ No ☒

Remarks:

HYDROLOGY

Wetland Hydrology Indicators:

Primary Indicators (minimum of one required; check all that apply)

- ☐ Surface Water (A1)
- ☐ High Water Table (A2)
- ☐ Saturation (A3)
- ☐ Water Marks (B1)
- ☐ Sediment Deposits (B2)
- ☐ Drift Deposits (B3)
- ☐ Algal Mat or Crust (B4)
- ☐ Iron Deposits (B5)
- ☐ Inundation Visible on Aerial Imagery (B7)
- ☐ Water-Stained Leaves (B9)
- ☐ Salt Crust (B11)
- ☐ Aquatic Invertebrates (B13)
- ☐ Hydrogen Sulfide Odor (C1)
- ☐ Dry-Season Water Table (C2)
- ☐ Oxidized Rhizospheres on Living Roots (C3) **(where not tilled)**
- ☐ Presence of Reduced Iron (C4)
- ☐ Thin Muck Surface (C7)
- ☐ Other (Explain in Remarks)

Secondary Indicators (minimum of two required)

- ☐ Surface Soil Cracks (B6)
- ☐ Sparsely Vegetated Concave Surface (B8)
- ☐ Drainage Patterns (B10)
- ☐ Oxidized Rhizospheres on Living Roots (C3) **(where tilled)**
- ☐ Crayfish Burrows (C8)
- ☐ Saturation Visible on Aerial Imagery (C9)
- ☐ Geomorphic Position (D2)
- ☐ FAC-Neutral Test (D5)
- ☐ Frost-Heave Hummocks (D7) **(LRR F)**

Field Observations:

Surface Water Present? Yes ☐ No ☒ Depth (inches): _____

Water Table Present? Yes ☐ No ☒ Depth (inches): _____

Saturation Present? (includes capillary fringe) Yes ☐ No ☒ Depth (inches): _____

Wetland Hydrology Present? Yes ☐ No ☒

Describe Recorded Data (stream gauge, monitoring well, aerial photos, previous inspections), if available:

Remarks:

17W

RS

WETLAND DETERMINATION DATA FORM – Great Plains Region

Project/Site: Cenex City/County: Sampling Date: 11/16/16

Applicant/Owner: Cenex State: ND Sampling Point: 17W

Investigator(s): R. Scott, T. Conley Section, Township, Range:

Landform (hillslope, terrace, etc.): Basin Local relief (concave, convex, none): Concave Slope (%): 2%

Subregion (LRR): F Lat: Long: Datum: NAD 83

Soil Map Unit Name: NWI classification: PEM1A

Are climatic / hydrologic conditions on the site typical for this time of year? Yes [X] No [ ] (If no, explain in Remarks.)

Are Vegetation [ ], Soil [ ], or Hydrology [ ] significantly disturbed? N Are "Normal Circumstances" present? Yes [X] No [ ]

Are Vegetation [ ], Soil [ ], or Hydrology [ ] naturally problematic? N (If needed, explain any answers in Remarks.)

SUMMARY OF FINDINGS – Attach site map showing sampling point locations, transects, important features, etc.

Hydrophytic Vegetation Present?	Yes [X]	No [ ]	**Is the Sampled Area within a Wetland?** Yes [X] No [ ]
Hydric Soil Present?	Yes [X]	No [ ]	
Wetland Hydrology Present?	Yes [X]	No [ ]	

Remarks: 1867-N

Associated with WL-12

VEGETATION – Use scientific names of plants.

Tree Stratum (Plot size: 30 ft radius)	Absolute % Cover	Dominant Species?	Indicator Status
1.			
2.			
3.			
4.			
	0 = Total Cover		
Sapling/Shrub Stratum (Plot size: 15 ft radius)			
1.			
2.			
3.			
4.			
5.			
	0 = Total Cover		
Herb Stratum (Plot size: 5 ft radius)			
1. Phalaris arundinacea	35	Y	FACW
2. Hordeum jubatum	35	Y	FACW
3. Typha angustifolia	20	Y	OBL
4. Spartina pectinata	10	N	FACW
5.			
6.			
7.			
8.			
9.			
10.			
	0 = Total Cover		
Woody Vine Stratum (Plot size: 30 ft radius)			
1.			
2.			
	0 = Total Cover		

% Bare Ground in Herb Stratum 0

Dominance Test worksheet:

Number of Dominant Species That Are OBL, FACW, or FAC (excluding FAC-): (A)

Total Number of Dominant Species Across All Strata: (B)

Percent of Dominant Species That Are OBL, FACW, or FAC: (A/B)

Prevalence Index worksheet:

Total % Cover of:	Multiply by:
OBL species	x 1 = 0
FACW species	x 2 = 0
FAC species	x 3 = 0
FACU species	x 4 = 0
UPL species	x 5 = 0
Column Totals: 0 (A)	0 (B)

Prevalence Index = B/A = NaN

Hydrophytic Vegetation Indicators:

- [X] 1 - Rapid Test for Hydrophytic Vegetation
- [ ] 2 - Dominance Test is >50%
- [ ] 3 - Prevalence Index is ≤3.0[1]
- [ ] 4 - Morphological Adaptations[1] (Provide supporting data in Remarks or on a separate sheet)
- [ ] Problematic Hydrophytic Vegetation[1] (Explain)

[1]Indicators of hydric soil and wetland hydrology must be present, unless disturbed or problematic.

Hydrophytic Vegetation Present? Yes [X] No [ ]

Remarks:

17W

SOIL

Sampling Point: 17W

Profile Description: (Describe to the depth needed to document the indicator or confirm the absence of indicators.)

Depth (inches)	Matrix Color (moist)	Matrix %	Redox Features Color (moist)	Redox %	Type[1]	Loc[2]	Texture	Remarks
0-4	10YR 2/1	100					L	
4-8	10YR 4/1	100					CL	
8-16	10YR 5/1	100					CL	

[1]Type: C=Concentration, D=Depletion, RM=Reduced Matrix, CS=Covered or Coated Sand Grains. [2]Location: PL=Pore Lining, M=Matrix.

Hydric Soil Indicators: (Applicable to all LRRs, unless otherwise noted.)

- ☐ Histosol (A1)
- ☐ Histic Epipedon (A2)
- ☐ Black Histic (A3)
- ☐ Hydrogen Sulfide (A4)
- ☐ Stratified Layers (A5) **(LRR F)**
- ☐ 1 cm Muck (A9) **(LRR F, G, H)**
- ☐ Depleted Below Dark Surface (A11)
- ☐ Thick Dark Surface (A12)
- ☐ Sandy Mucky Mineral (S1)
- ☐ 2.5 cm Mucky Peat or Peat (S2) **(LRR G, H)**
- ☐ 5 cm Mucky Peat or Peat (S3) **(LRR F)**
- ☐ Sandy Gleyed Matrix (S4)
- ☐ Sandy Redox (S5)
- ☐ Stripped Matrix (S6)
- ☐ Loamy Mucky Mineral (F1)
- ☐ Loamy Gleyed Matrix (F2)
- ☒ Depleted Matrix (F3)
- ☐ Redox Dark Surface (F6)
- ☐ Depleted Dark Surface (F7)
- ☐ Redox Depressions (F8)
- ☐ High Plains Depressions (F16) **(MLRA 72 & 73 of LRR H)**

Indicators for Problematic Hydric Soils[3]:

- ☐ 1 cm Muck (A9) **(LRR I, J)**
- ☐ Coast Prairie Redox (A16) **(LRR F, G, H)**
- ☐ Dark Surface (S7) **(LRR G)**
- ☐ High Plains Depressions (F16) **(LRR H outside of MLRA 72 & 73)**
- ☐ Reduced Vertic (F18)
- ☐ Red Parent Material (TF2)
- ☐ Very Shallow Dark Surface (TF12)
- ☐ Other (Explain in Remarks)

[3]Indicators of hydrophytic vegetation and wetland hydrology must be present, unless disturbed or problematic.

Restrictive Layer (if present):

Type: _____

Depth (inches): _____

Hydric Soil Present? Yes ☒ No ☐

Remarks:

HYDROLOGY

Wetland Hydrology Indicators:

Primary Indicators (minimum of one required; check all that apply)

- ☐ Surface Water (A1)
- ☐ High Water Table (A2)
- ☐ Saturation (A3)
- ☐ Water Marks (B1)
- ☐ Sediment Deposits (B2)
- ☐ Drift Deposits (B3)
- ☐ Algal Mat or Crust (B4)
- ☐ Iron Deposits (B5)
- ☐ Inundation Visible on Aerial Imagery (B7)
- ☐ Water-Stained Leaves (B9)
- ☐ Salt Crust (B11)
- ☐ Aquatic Invertebrates (B13)
- ☐ Hydrogen Sulfide Odor (C1)
- ☐ Dry-Season Water Table (C2)
- ☐ Oxidized Rhizospheres on Living Roots (C3) **(where not tilled)**
- ☐ Presence of Reduced Iron (C4)
- ☐ Thin Muck Surface (C7)
- ☐ Other (Explain in Remarks)

Secondary Indicators (minimum of two required)

- ☐ Surface Soil Cracks (B6)
- ☐ Sparsely Vegetated Concave Surface (B8)
- ☐ Drainage Patterns (B10)
- ☐ Oxidized Rhizospheres on Living Roots (C3) **(where tilled)**
- ☐ Crayfish Burrows (C8)
- ☐ Saturation Visible on Aerial Imagery (C9)
- ☐ Geomorphic Position (D2)
- ☐ FAC-Neutral Test (D5)
- ☐ Frost-Heave Hummocks (D7) **(LRR F)**

Field Observations:

Surface Water Present? Yes ☐ No ☒ Depth (inches): _____

Water Table Present? Yes ☐ No ☒ Depth (inches): _____

Saturation Present? (includes capillary fringe) Yes ☒ No ☐ Depth (inches): 10.5

Wetland Hydrology Present? Yes ☒ No ☐

Describe Recorded Data (stream gauge, monitoring well, aerial photos, previous inspections), if available:

Remarks:

17 UP

RS

WETLAND DETERMINATION DATA FORM – Great Plains Region

Project/Site: Cenex City/County: Sampling Date: 11/16/16

Applicant/Owner: Cenex State: ND Sampling Point: 17UP

Investigator(s): R. Scott T. Conley Section, Township, Range:

Landform (hillslope, terrace, etc.): Hillslope Local relief (concave, convex, none): Convex Slope (%): 5%

Subregion (LRR): F Lat: Long: Datum: NAD 83

Soil Map Unit Name: NWI classification: Upland

Are climatic / hydrologic conditions on the site typical for this time of year? Yes [X] No [ ] (If no, explain in Remarks.)

Are Vegetation [ ], Soil [ ], or Hydrology [ ] significantly disturbed? N Are "Normal Circumstances" present? Yes [X] No [ ]

Are Vegetation [ ], Soil [ ], or Hydrology [ ] naturally problematic? N (If needed, explain any answers in Remarks.)

SUMMARY OF FINDINGS – Attach site map showing sampling point locations, transects, important features, etc.

Hydrophytic Vegetation Present?	Yes [ ]	No [X]	**Is the Sampled Area within a Wetland?** Yes [ ] No [X]
Hydric Soil Present?	Yes [ ]	No [X]	
Wetland Hydrology Present?	Yes [ ]	No [X]	

Remarks:

Associated with WL-12

VEGETATION – Use scientific names of plants.

Tree Stratum (Plot size: 30 ft radius)	Absolute % Cover	Dominant Species?	Indicator Status
1.			
2.			
3.			
4.			
	0 = Total Cover		
Sapling/Shrub Stratum (Plot size: 15 ft radius)			
1.			
2.			
3.			
4.			
5.			
	0 = Total Cover		
Herb Stratum (Plot size: 5 ft radius)			
1. Linum spp. (Cultivated flax)	40	Y	UPL
2. Bassia sieparia	30	Y	FACU
3.			
4.			
5.			
6.			
7.			
8.			
9.			
10.			
	0 = Total Cover		
Woody Vine Stratum (Plot size: 30 ft radius)			
1.			
2.			
	0 = Total Cover		

% Bare Ground in Herb Stratum 30

Dominance Test worksheet:

Number of Dominant Species That Are OBL, FACW, or FAC (excluding FAC−): _____ (A)

Total Number of Dominant Species Across All Strata: _____ (B)

Percent of Dominant Species That Are OBL, FACW, or FAC: _____ (A/B)

Prevalence Index worksheet:

Total % Cover of:		Multiply by:
OBL species		x 1 = 0
FACW species		x 2 = 0
FAC species		x 3 = 0
FACU species		x 4 = 0
UPL species		x 5 = 0
Column Totals:	0 (A)	0 (B)

Prevalence Index = B/A = NaN

Hydrophytic Vegetation Indicators:

- [ ] 1 - Rapid Test for Hydrophytic Vegetation
- [ ] 2 - Dominance Test is >50%
- [ ] 3 - Prevalence Index is ≤3.0[1]
- [ ] 4 - Morphological Adaptations[1] (Provide supporting data in Remarks or on a separate sheet)
- [ ] Problematic Hydrophytic Vegetation[1] (Explain)

[1]Indicators of hydric soil and wetland hydrology must be present, unless disturbed or problematic.

Hydrophytic Vegetation Present? Yes [ ] No [X]

Remarks:

17UP

SOIL

Sampling Point: 17UP

Profile Description: (Describe to the depth needed to document the indicator or confirm the absence of indicators.)

Depth (inches)	Matrix Color (moist)	Matrix %	Redox Features Color (moist)	Redox %	Type[1]	Loc[2]	Texture	Remarks
0-8	10YR 2/1	100					L	
8-12	10YR 3/2	100					CL	

[1]Type: C=Concentration, D=Depletion, RM=Reduced Matrix, CS=Covered or Coated Sand Grains. [2]Location: PL=Pore Lining, M=Matrix.

Hydric Soil Indicators: (Applicable to all LRRs, unless otherwise noted.)

- ☐ Histosol (A1)
- ☐ Histic Epipedon (A2)
- ☐ Black Histic (A3)
- ☐ Hydrogen Sulfide (A4)
- ☐ Stratified Layers (A5) **(LRR F)**
- ☐ 1 cm Muck (A9) **(LRR F, G, H)**
- ☐ Depleted Below Dark Surface (A11)
- ☐ Thick Dark Surface (A12)
- ☐ Sandy Mucky Mineral (S1)
- ☐ 2.5 cm Mucky Peat or Peat (S2) **(LRR G, H)**
- ☐ 5 cm Mucky Peat or Peat (S3) **(LRR F)**
- ☐ Sandy Gleyed Matrix (S4)
- ☐ Sandy Redox (S5)
- ☐ Stripped Matrix (S6)
- ☐ Loamy Mucky Mineral (F1)
- ☐ Loamy Gleyed Matrix (F2)
- ☐ Depleted Matrix (F3)
- ☐ Redox Dark Surface (F6)
- ☐ Depleted Dark Surface (F7)
- ☐ Redox Depressions (F8)
- ☐ High Plains Depressions (F16) **(MLRA 72 & 73 of LRR H)**

Indicators for Problematic Hydric Soils[3]:

- ☐ 1 cm Muck (A9) **(LRR I, J)**
- ☐ Coast Prairie Redox (A16) **(LRR F, G, H)**
- ☐ Dark Surface (S7) **(LRR G)**
- ☐ High Plains Depressions (F16) **(LRR H outside of MLRA 72 & 73)**
- ☐ Reduced Vertic (F18)
- ☐ Red Parent Material (TF2)
- ☐ Very Shallow Dark Surface (TF12)
- ☐ Other (Explain in Remarks)

[3]Indicators of hydrophytic vegetation and wetland hydrology must be present, unless disturbed or problematic.

Restrictive Layer (if present):

Type: _____

Depth (inches): _____

Hydric Soil Present? Yes ☐ No ☒

Remarks:

HYDROLOGY

Wetland Hydrology Indicators:

Primary Indicators (minimum of one required; check all that apply)

- ☐ Surface Water (A1)
- ☐ High Water Table (A2)
- ☐ Saturation (A3)
- ☐ Water Marks (B1)
- ☐ Sediment Deposits (B2)
- ☐ Drift Deposits (B3)
- ☐ Algal Mat or Crust (B4)
- ☐ Iron Deposits (B5)
- ☐ Inundation Visible on Aerial Imagery (B7)
- ☐ Water-Stained Leaves (B9)
- ☐ Salt Crust (B11)
- ☐ Aquatic Invertebrates (B13)
- ☐ Hydrogen Sulfide Odor (C1)
- ☐ Dry-Season Water Table (C2)
- ☐ Oxidized Rhizospheres on Living Roots (C3) **(where not tilled)**
- ☐ Presence of Reduced Iron (C4)
- ☐ Thin Muck Surface (C7)
- ☐ Other (Explain in Remarks)

Secondary Indicators (minimum of two required)

- ☐ Surface Soil Cracks (B6)
- ☐ Sparsely Vegetated Concave Surface (B8)
- ☐ Drainage Patterns (B10)
- ☐ Oxidized Rhizospheres on Living Roots (C3) **(where tilled)**
- ☐ Crayfish Burrows (C8)
- ☐ Saturation Visible on Aerial Imagery (C9)
- ☐ Geomorphic Position (D2)
- ☐ FAC-Neutral Test (D5)
- ☐ Frost-Heave Hummocks (D7) **(LRR F)**

Field Observations:

Surface Water Present? Yes ☐ No ☒ Depth (inches): _____

Water Table Present? Yes ☐ No ☒ Depth (inches): _____

Saturation Present? (includes capillary fringe) Yes ☐ No ☒ Depth (inches): _____

Wetland Hydrology Present? Yes ☐ No ☒

Describe Recorded Data (stream gauge, monitoring well, aerial photos, previous inspections), if available:

Remarks:

18 W

RS

WETLAND DETERMINATION DATA FORM – Great Plains Region

Project/Site: Cenex City/County: Sampling Date: 11/16/16

Applicant/Owner: Cenex State: ND Sampling Point: 18W

Investigator(s): R. Scott, T. Conley Section, Township, Range:

Landform (hillslope, terrace, etc.): Basin Local relief (concave, convex, none): Concave Slope (%): 2%

Subregion (LRR): F Lat: Long: Datum: NAD 83

Soil Map Unit Name: NWI classification: PEM1A

Are climatic / hydrologic conditions on the site typical for this time of year? Yes [X] No [ ] (If no, explain in Remarks.)

Are Vegetation [ ], Soil [ ], or Hydrology [ ] significantly disturbed? N Are "Normal Circumstances" present? Yes [X] No [ ]

Are Vegetation [ ], Soil [ ], or Hydrology [ ] naturally problematic? N (If needed, explain any answers in Remarks.)

SUMMARY OF FINDINGS – Attach site map showing sampling point locations, transects, important features, etc.

Hydrophytic Vegetation Present?	Yes [X]	No [ ]	**Is the Sampled Area within a Wetland?** Yes [X] No [ ]
Hydric Soil Present?	Yes [X]	No [ ]	
Wetland Hydrology Present?	Yes [X]	No [ ]	

Remarks: 18W8-S

Associated with WL-12

VEGETATION – Use scientific names of plants.

Tree Stratum (Plot size: 30 ft radius)	Absolute % Cover	Dominant Species?	Indicator Status
1.			
2.			
3.			
4.			
	0 = Total Cover		

Sapling/Shrub Stratum (Plot size: 15 ft radius)			
1.			
2.			
3.			
4.			
5.			
	0 = Total Cover		

Herb Stratum (Plot size: 5 ft radius)			
1. Phalaris arundinacea	35	Y	FACW
2. Hordeum jubatum	35	Y	FACW
3. Typha angustifolia	20	Y	OBL
4. Spartina pectinata	10	N	FACW
5.			
6.			
7.			
8.			
9.			
10.			
	0 = Total Cover		

Woody Vine Stratum (Plot size: 30 ft radius)			
1.			
2.			
	0 = Total Cover		

% Bare Ground in Herb Stratum 0

Dominance Test worksheet:

Number of Dominant Species That Are OBL, FACW, or FAC (excluding FAC−): _____ (A)

Total Number of Dominant Species Across All Strata: _____ (B)

Percent of Dominant Species That Are OBL, FACW, or FAC: _____ (A/B)

Prevalence Index worksheet:

Total % Cover of:		Multiply by:
OBL species		x 1 = 0
FACW species		x 2 = 0
FAC species		x 3 = 0
FACU species		x 4 = 0
UPL species		x 5 = 0
Column Totals:	0 (A)	0 (B)

Prevalence Index = B/A = NaN

Hydrophytic Vegetation Indicators:

- [X] 1 - Rapid Test for Hydrophytic Vegetation
- [ ] 2 - Dominance Test is >50%
- [ ] 3 - Prevalence Index is ≤3.0[1]
- [ ] 4 - Morphological Adaptations[1] (Provide supporting data in Remarks or on a separate sheet)
- [ ] Problematic Hydrophytic Vegetation[1] (Explain)

[1]Indicators of hydric soil and wetland hydrology must be present, unless disturbed or problematic.

Hydrophytic Vegetation Present? Yes [X] No [ ]

Remarks:

18 W

SOIL

Sampling Point: 18W

Profile Description: (Describe to the depth needed to document the indicator or confirm the absence of indicators.)

Depth (inches)	Matrix Color (moist)	Matrix %	Redox Features Color (moist)	Redox %	Type[1]	Loc[2]	Texture	Remarks
0-4	10YR 2/1	100					L	
4-8	10YR 4/1	100					CL	
8-16	10YR 5/1	100					CL	

[1]Type: C=Concentration, D=Depletion, RM=Reduced Matrix, CS=Covered or Coated Sand Grains. [2]Location: PL=Pore Lining, M=Matrix.

Hydric Soil Indicators: (Applicable to all LRRs, unless otherwise noted.)

- ☐ Histosol (A1)
- ☐ Histic Epipedon (A2)
- ☐ Black Histic (A3)
- ☐ Hydrogen Sulfide (A4)
- ☐ Stratified Layers (A5) (**LRR F**)
- ☐ 1 cm Muck (A9) (**LRR F, G, H**)
- ☐ Depleted Below Dark Surface (A11)
- ☐ Thick Dark Surface (A12)
- ☐ Sandy Mucky Mineral (S1)
- ☐ 2.5 cm Mucky Peat or Peat (S2) (**LRR G, H**)
- ☐ 5 cm Mucky Peat or Peat (S3) (**LRR F**)
- ☐ Sandy Gleyed Matrix (S4)
- ☐ Sandy Redox (S5)
- ☐ Stripped Matrix (S6)
- ☐ Loamy Mucky Mineral (F1)
- ☐ Loamy Gleyed Matrix (F2)
- ☒ Depleted Matrix (F3)
- ☐ Redox Dark Surface (F6)
- ☐ Depleted Dark Surface (F7)
- ☐ Redox Depressions (F8)
- ☐ High Plains Depressions (F16) (**MLRA 72 & 73 of LRR H**)

Indicators for Problematic Hydric Soils[3]:

- ☐ 1 cm Muck (A9) (**LRR I, J**)
- ☐ Coast Prairie Redox (A16) (**LRR F, G, H**)
- ☐ Dark Surface (S7) (**LRR G**)
- ☐ High Plains Depressions (F16) (**LRR H outside of MLRA 72 & 73**)
- ☐ Reduced Vertic (F18)
- ☐ Red Parent Material (TF2)
- ☐ Very Shallow Dark Surface (TF12)
- ☐ Other (Explain in Remarks)

[3]Indicators of hydrophytic vegetation and wetland hydrology must be present, unless disturbed or problematic.

Restrictive Layer (if present):

Type: _____

Depth (inches): _____

Hydric Soil Present? Yes ☒ No ☐

Remarks:

HYDROLOGY

Wetland Hydrology Indicators:

Primary Indicators (minimum of one required; check all that apply)

- ☐ Surface Water (A1)
- ☐ High Water Table (A2)
- ☒ Saturation (A3)
- ☐ Water Marks (B1)
- ☐ Sediment Deposits (B2)
- ☐ Drift Deposits (B3)
- ☐ Algal Mat or Crust (B4)
- ☐ Iron Deposits (B5)
- ☐ Inundation Visible on Aerial Imagery (B7)
- ☐ Water-Stained Leaves (B9)
- ☐ Salt Crust (B11)
- ☐ Aquatic Invertebrates (B13)
- ☐ Hydrogen Sulfide Odor (C1)
- ☐ Dry-Season Water Table (C2)
- ☐ Oxidized Rhizospheres on Living Roots (C3) (**where not tilled**)
- ☐ Presence of Reduced Iron (C4)
- ☐ Thin Muck Surface (C7)
- ☐ Other (Explain in Remarks)

Secondary Indicators (minimum of two required)

- ☐ Surface Soil Cracks (B6)
- ☐ Sparsely Vegetated Concave Surface (B8)
- ☐ Drainage Patterns (B10)
- ☐ Oxidized Rhizospheres on Living Roots (C3) (**where tilled**)
- ☐ Crayfish Burrows (C8)
- ☐ Saturation Visible on Aerial Imagery (C9)
- ☒ Geomorphic Position (D2)
- ☒ FAC-Neutral Test (D5)
- ☐ Frost-Heave Hummocks (D7) (**LRR F**)

Field Observations:

Surface Water Present? Yes ☐ No ☒ Depth (inches): _____

Water Table Present? Yes ☐ No ☒ Depth (inches): _____

Saturation Present? (includes capillary fringe) Yes ☒ No ☐ Depth (inches): 10 in

Wetland Hydrology Present? Yes ☒ No ☐

Describe Recorded Data (stream gauge, monitoring well, aerial photos, previous inspections), if available:

Remarks:

18 UP

RS

WETLAND DETERMINATION DATA FORM – Great Plains Region

Project/Site: Cenex City/County: Sampling Date: 11/16/16

Applicant/Owner: Cenex State: ND Sampling Point: 18UP

Investigator(s): R. Scott, T. Conley Section, Township, Range:

Landform (hillslope, terrace, etc.): Hillslope Local relief (concave, convex, none): Convex Slope (%): 5%

Subregion (LRR): F Lat: Long: Datum: NAD 83

Soil Map Unit Name: NWI classification: Upland

Are climatic / hydrologic conditions on the site typical for this time of year? Yes [X] No [ ] (If no, explain in Remarks.)

Are Vegetation [ ], Soil [ ], or Hydrology [ ] significantly disturbed? N Are "Normal Circumstances" present? Yes [X] No [ ]

Are Vegetation [ ], Soil [ ], or Hydrology [ ] naturally problematic? N (If needed, explain any answers in Remarks.)

SUMMARY OF FINDINGS – Attach site map showing sampling point locations, transects, important features, etc.

Hydrophytic Vegetation Present?	Yes [ ]	No [X]	**Is the Sampled Area within a Wetland?** Yes [ ] No [X]
Hydric Soil Present?	Yes [ ]	No [X]	
Wetland Hydrology Present?	Yes [ ]	No [X]	

Remarks: 1868-S

Associated with WL-12

VEGETATION – Use scientific names of plants.

Tree Stratum (Plot size: 30 ft radius)	Absolute % Cover	Dominant Species?	Indicator Status
1.			
2.			
3.			
4.			
	0 = Total Cover		
Sapling/Shrub Stratum (Plot size: 15 ft radius)			
1.			
2.			
3.			
4.			
5.			
	0 = Total Cover		
Herb Stratum (Plot size: 5 ft radius)			
1. Lythrum salicaria (Cultivated flax)	40	Y	UPL
2. Bassia scoparia	30	Y	FACU
3.			
4.			
5.			
6.			
7.			
8.			
9.			
10.			
	0 = Total Cover		
Woody Vine Stratum (Plot size: 30 ft radius)			
1.			
2.			
	0 = Total Cover		

% Bare Ground in Herb Stratum 30

Dominance Test worksheet:

Number of Dominant Species That Are OBL, FACW, or FAC (excluding FAC-): _____ (A)

Total Number of Dominant Species Across All Strata: _____ (B)

Percent of Dominant Species That Are OBL, FACW, or FAC: _____ (A/B)

Prevalence Index worksheet:

Total % Cover of:		Multiply by:
OBL species		x 1 = 0
FACW species		x 2 = 0
FAC species		x 3 = 0
FACU species		x 4 = 0
UPL species		x 5 = 0
Column Totals:	0 (A)	0 (B)

Prevalence Index = B/A = NaN

Hydrophytic Vegetation Indicators:

- [ ] 1 - Rapid Test for Hydrophytic Vegetation
- [ ] 2 - Dominance Test is >50%
- [ ] 3 - Prevalence Index is ≤3.0[1]
- [ ] 4 - Morphological Adaptations[1] (Provide supporting data in Remarks or on a separate sheet)
- [ ] Problematic Hydrophytic Vegetation[1] (Explain)

[1]Indicators of hydric soil and wetland hydrology must be present, unless disturbed or problematic.

Hydrophytic Vegetation Present? Yes [ ] No [X]

Remarks:

18 UP

SOIL

Sampling Point: 18UP

Profile Description: (Describe to the depth needed to document the indicator or confirm the absence of indicators.)

Depth (inches)	Matrix Color (moist)	Matrix %	Redox Features Color (moist)	Redox %	Type[1]	Loc[2]	Texture	Remarks
0-8	10YR 2/1	100					L	
8-12	10YR 3/2	100					CL	

[1]Type: C=Concentration, D=Depletion, RM=Reduced Matrix, CS=Covered or Coated Sand Grains. [2]Location: PL=Pore Lining, M=Matrix.

Hydric Soil Indicators: (Applicable to all LRRs, unless otherwise noted.)

- ☐ Histosol (A1)
- ☐ Histic Epipedon (A2)
- ☐ Black Histic (A3)
- ☐ Hydrogen Sulfide (A4)
- ☐ Stratified Layers (A5) **(LRR F)**
- ☐ 1 cm Muck (A9) **(LRR F, G, H)**
- ☐ Depleted Below Dark Surface (A11)
- ☐ Thick Dark Surface (A12)
- ☐ Sandy Mucky Mineral (S1)
- ☐ 2.5 cm Mucky Peat or Peat (S2) **(LRR G, H)**
- ☐ 5 cm Mucky Peat or Peat (S3) **(LRR F)**
- ☐ Sandy Gleyed Matrix (S4)
- ☐ Sandy Redox (S5)
- ☐ Stripped Matrix (S6)
- ☐ Loamy Mucky Mineral (F1)
- ☐ Loamy Gleyed Matrix (F2)
- ☐ Depleted Matrix (F3)
- ☐ Redox Dark Surface (F6)
- ☐ Depleted Dark Surface (F7)
- ☐ Redox Depressions (F8)
- ☐ High Plains Depressions (F16) **(MLRA 72 & 73 of LRR H)**

Indicators for Problematic Hydric Soils[3]:

- ☐ 1 cm Muck (A9) **(LRR I, J)**
- ☐ Coast Prairie Redox (A16) **(LRR F, G, H)**
- ☐ Dark Surface (S7) **(LRR G)**
- ☐ High Plains Depressions (F16) **(LRR H outside of MLRA 72 & 73)**
- ☐ Reduced Vertic (F18)
- ☐ Red Parent Material (TF2)
- ☐ Very Shallow Dark Surface (TF12)
- ☐ Other (Explain in Remarks)

[3]Indicators of hydrophytic vegetation and wetland hydrology must be present, unless disturbed or problematic.

Restrictive Layer (if present):

Type: _____

Depth (inches): _____

Hydric Soil Present? Yes ☐ No ☒

Remarks:

HYDROLOGY

Wetland Hydrology Indicators:

Primary Indicators (minimum of one required; check all that apply)

- ☐ Surface Water (A1)
- ☐ High Water Table (A2)
- ☐ Saturation (A3)
- ☐ Water Marks (B1)
- ☐ Sediment Deposits (B2)
- ☐ Drift Deposits (B3)
- ☐ Algal Mat or Crust (B4)
- ☐ Iron Deposits (B5)
- ☐ Inundation Visible on Aerial Imagery (B7)
- ☐ Water-Stained Leaves (B9)
- ☐ Salt Crust (B11)
- ☐ Aquatic Invertebrates (B13)
- ☐ Hydrogen Sulfide Odor (C1)
- ☐ Dry-Season Water Table (C2)
- ☐ Oxidized Rhizospheres on Living Roots (C3) **(where not tilled)**
- ☐ Presence of Reduced Iron (C4)
- ☐ Thin Muck Surface (C7)
- ☐ Other (Explain in Remarks)

Secondary Indicators (minimum of two required)

- ☐ Surface Soil Cracks (B6)
- ☐ Sparsely Vegetated Concave Surface (B8)
- ☐ Drainage Patterns (B10)
- ☐ Oxidized Rhizospheres on Living Roots (C3) **(where tilled)**
- ☐ Crayfish Burrows (C8)
- ☐ Saturation Visible on Aerial Imagery (C9)
- ☐ Geomorphic Position (D2)
- ☐ FAC-Neutral Test (D5)
- ☐ Frost-Heave Hummocks (D7) **(LRR F)**

Field Observations:

Surface Water Present? Yes ☐ No ☒ Depth (inches): _____

Water Table Present? Yes ☐ No ☒ Depth (inches): _____

Saturation Present? (includes capillary fringe) Yes ☐ No ☒ Depth (inches): _____

Wetland Hydrology Present? Yes ☐ No ☒

Describe Recorded Data (stream gauge, monitoring well, aerial photos, previous inspections), if available:

Remarks:

19W

RS

WETLAND DETERMINATION DATA FORM – Great Plains Region

Project/Site: Cenex City/County: Sampling Date: 11/16/16

Applicant/Owner: Cenex State: ND Sampling Point: 19W

Investigator(s): R. Scott, T. Conley Section, Township, Range:

Landform (hillslope, terrace, etc.): Basin Local relief (concave, convex, none): Concave Slope (%): 2%

Subregion (LRR): F Lat: Long: Datum: NAD 83

Soil Map Unit Name: NWI classification: PEM1A

Are climatic / hydrologic conditions on the site typical for this time of year? Yes [X] No [ ] (If no, explain in Remarks.)

Are Vegetation [ ], Soil [ ], or Hydrology [ ] significantly disturbed? N Are "Normal Circumstances" present? Yes [X] No [ ]

Are Vegetation [ ], Soil [ ], or Hydrology [ ] naturally problematic? N (If needed, explain any answers in Remarks.)

SUMMARY OF FINDINGS – Attach site map showing sampling point locations, transects, important features, etc.

Hydrophytic Vegetation Present?	Yes [X]	No [ ]
Hydric Soil Present?	Yes [X]	No [ ]
Wetland Hydrology Present?	Yes [X]	No [ ]

Is the Sampled Area within a Wetland? Yes [ ] No [X]

Remarks: 1869-N

Associated with WL-12

VEGETATION – Use scientific names of plants.

Tree Stratum (Plot size: 30 ft radius)	Absolute % Cover	Dominant Species?	Indicator Status
1.			
2.			
3.			
4.			
	0 = Total Cover		

Sapling/Shrub Stratum (Plot size: 15 ft radius)			
1.			
2.			
3.			
4.			
5.			
	0 = Total Cover		

Herb Stratum (Plot size: 5 ft radius)			
1. Phalaris arundinacea	35	Y	FACW
2. Hordeum jubatum	35	Y	FACW
3. Typha angustifolia	20	Y	OBL
4. Spartina pectinata	10	N	FACW
5.			
6.			
7.			
8.			
9.			
10.			
	0 = Total Cover		

Woody Vine Stratum (Plot size: 30 ft radius)			
1.			
2.			
	0 = Total Cover		

% Bare Ground in Herb Stratum 0

Dominance Test worksheet:

Number of Dominant Species That Are OBL, FACW, or FAC (excluding FAC−): _____ (A)

Total Number of Dominant Species Across All Strata: _____ (B)

Percent of Dominant Species That Are OBL, FACW, or FAC: _____ (A/B)

Prevalence Index worksheet:

Total % Cover of:		Multiply by:
OBL species		x 1 = 0
FACW species		x 2 = 0
FAC species		x 3 = 0
FACU species		x 4 = 0
UPL species		x 5 = 0
Column Totals:	0 (A)	0 (B)

Prevalence Index = B/A = NaN

Hydrophytic Vegetation Indicators:

- [X] 1 - Rapid Test for Hydrophytic Vegetation
- [ ] 2 - Dominance Test is >50%
- [ ] 3 - Prevalence Index is ≤3.0[1]
- [ ] 4 - Morphological Adaptations[1] (Provide supporting data in Remarks or on a separate sheet)
- [ ] Problematic Hydrophytic Vegetation[1] (Explain)

[1]Indicators of hydric soil and wetland hydrology must be present, unless disturbed or problematic.

Hydrophytic Vegetation Present? Yes [X] No [ ]

Remarks:

19 W

SOIL

Sampling Point: 19W

Profile Description: (Describe to the depth needed to document the indicator or confirm the absence of indicators.)

Depth (inches)	Matrix Color (moist)	Matrix %	Redox Features Color (moist)	Redox %	Type[1]	Loc[2]	Texture	Remarks
0-4	10YR 2/1	100					L	
4-8	10YR 4/1	100					CL	
8-16	10YR 5/1	100					CL	

[1]Type: C=Concentration, D=Depletion, RM=Reduced Matrix, CS=Covered or Coated Sand Grains. [2]Location: PL=Pore Lining, M=Matrix.

Hydric Soil Indicators: (Applicable to all LRRs, unless otherwise noted.)

- ☐ Histosol (A1)
- ☐ Histic Epipedon (A2)
- ☐ Black Histic (A3)
- ☐ Hydrogen Sulfide (A4)
- ☐ Stratified Layers (A5) **(LRR F)**
- ☐ 1 cm Muck (A9) **(LRR F, G, H)**
- ☐ Depleted Below Dark Surface (A11)
- ☐ Thick Dark Surface (A12)
- ☐ Sandy Mucky Mineral (S1)
- ☐ 2.5 cm Mucky Peat or Peat (S2) **(LRR G, H)**
- ☐ 5 cm Mucky Peat or Peat (S3) **(LRR F)**
- ☐ Sandy Gleyed Matrix (S4)
- ☐ Sandy Redox (S5)
- ☐ Stripped Matrix (S6)
- ☐ Loamy Mucky Mineral (F1)
- ☐ Loamy Gleyed Matrix (F2)
- ☒ Depleted Matrix (F3)
- ☐ Redox Dark Surface (F6)
- ☐ Depleted Dark Surface (F7)
- ☐ Redox Depressions (F8)
- ☐ High Plains Depressions (F16) **(MLRA 72 & 73 of LRR H)**

Indicators for Problematic Hydric Soils[3]:

- ☐ 1 cm Muck (A9) **(LRR I, J)**
- ☐ Coast Prairie Redox (A16) **(LRR F, G, H)**
- ☐ Dark Surface (S7) **(LRR G)**
- ☐ High Plains Depressions (F16) **(LRR H outside of MLRA 72 & 73)**
- ☐ Reduced Vertic (F18)
- ☐ Red Parent Material (TF2)
- ☐ Very Shallow Dark Surface (TF12)
- ☐ Other (Explain in Remarks)

[3]Indicators of hydrophytic vegetation and wetland hydrology must be present, unless disturbed or problematic.

Restrictive Layer (if present):

Type: _____

Depth (inches): _____

Hydric Soil Present? Yes ☒ No ☐

Remarks:

HYDROLOGY

Wetland Hydrology Indicators:

Primary Indicators (minimum of one required; check all that apply)

- ☐ Surface Water (A1)
- ☐ High Water Table (A2)
- ☒ Saturation (A3)
- ☐ Water Marks (B1)
- ☐ Sediment Deposits (B2)
- ☐ Drift Deposits (B3)
- ☐ Algal Mat or Crust (B4)
- ☐ Iron Deposits (B5)
- ☐ Inundation Visible on Aerial Imagery (B7)
- ☐ Water-Stained Leaves (B9)
- ☐ Salt Crust (B11)
- ☐ Aquatic Invertebrates (B13)
- ☐ Hydrogen Sulfide Odor (C1)
- ☐ Dry-Season Water Table (C2)
- ☐ Oxidized Rhizospheres on Living Roots (C3) **(where not tilled)**
- ☐ Presence of Reduced Iron (C4)
- ☐ Thin Muck Surface (C7)
- ☐ Other (Explain in Remarks)

Secondary Indicators (minimum of two required)

- ☐ Surface Soil Cracks (B6)
- ☐ Sparsely Vegetated Concave Surface (B8)
- ☐ Drainage Patterns (B10)
- ☐ Oxidized Rhizospheres on Living Roots (C3) **(where tilled)**
- ☐ Crayfish Burrows (C8)
- ☐ Saturation Visible on Aerial Imagery (C9)
- ☒ Geomorphic Position (D2)
- ☒ FAC-Neutral Test (D5)
- ☐ Frost-Heave Hummocks (D7) **(LRR F)**

Field Observations:

Surface Water Present? Yes ☐ No ☒ Depth (inches): _____

Water Table Present? Yes ☐ No ☒ Depth (inches): _____

Saturation Present? (includes capillary fringe) Yes ☒ No ☐ Depth (inches): 10 in

Wetland Hydrology Present? Yes ☒ No ☐

Describe Recorded Data (stream gauge, monitoring well, aerial photos, previous inspections), if available:

Remarks:

19 UP

RS

WETLAND DETERMINATION DATA FORM – Great Plains Region

Project/Site: Cenex City/County: Sampling Date: 11/16/16

Applicant/Owner: Cenex State: ND Sampling Point: 19UP

Investigator(s): R. Scott, T. Conley Section, Township, Range:

Landform (hillslope, terrace, etc.): Hillslope Local relief (concave, convex, none): Convex Slope (%): 5%

Subregion (LRR): F Lat: Long: Datum: NAD 83

Soil Map Unit Name: NWI classification: Upland

Are climatic / hydrologic conditions on the site typical for this time of year? Yes [X] No [ ] (If no, explain in Remarks.)

Are Vegetation [ ], Soil [ ], or Hydrology [ ] significantly disturbed? N Are "Normal Circumstances" present? Yes [X] No [ ]

Are Vegetation [ ], Soil [ ], or Hydrology [ ] naturally problematic? N (If needed, explain any answers in Remarks.)

SUMMARY OF FINDINGS – Attach site map showing sampling point locations, transects, important features, etc.

Hydrophytic Vegetation Present?	Yes [ ]	No [X]	**Is the Sampled Area within a Wetland?** Yes [ ] No [X]
Hydric Soil Present?	Yes [ ]	No [X]	
Wetland Hydrology Present?	Yes [ ]	No [X]	

Remarks:

Associated with WL-12

VEGETATION – Use scientific names of plants.

Tree Stratum (Plot size: 30 ft radius)	Absolute % Cover	Dominant Species?	Indicator Status
1.			
2.			
3.			
4.			
	0 = Total Cover		
Sapling/Shrub Stratum (Plot size: 15 ft radius)			
1.			
2.			
3.			
4.			
5.			
	0 = Total Cover		
Herb Stratum (Plot size: 5 ft radius)			
1. Linum spp. (Cultivated flax)	40	Y	UPL
2. Bassia scoparia	30	Y	FACU
3.			
4.			
5.			
6.			
7.			
8.			
9.			
10.			
	0 = Total Cover		
Woody Vine Stratum (Plot size: 30 ft radius)			
1.			
2.			
	0 = Total Cover		

% Bare Ground in Herb Stratum 30

Dominance Test worksheet:

Number of Dominant Species That Are OBL, FACW, or FAC (excluding FAC−): _____ (A)

Total Number of Dominant Species Across All Strata: _____ (B)

Percent of Dominant Species That Are OBL, FACW, or FAC: _____ (A/B)

Prevalence Index worksheet:

Total % Cover of:		Multiply by:
OBL species		x 1 = 0
FACW species		x 2 = 0
FAC species		x 3 = 0
FACU species		x 4 = 0
UPL species		x 5 = 0
Column Totals:	0 (A)	0 (B)

Prevalence Index = B/A = NaN

Hydrophytic Vegetation Indicators:

- [ ] 1 - Rapid Test for Hydrophytic Vegetation
- [ ] 2 - Dominance Test is >50%
- [ ] 3 - Prevalence Index is ≤3.0[1]
- [ ] 4 - Morphological Adaptations[1] (Provide supporting data in Remarks or on a separate sheet)
- [ ] Problematic Hydrophytic Vegetation[1] (Explain)

[1]Indicators of hydric soil and wetland hydrology must be present, unless disturbed or problematic.

Hydrophytic Vegetation Present? Yes [ ] No [X]

Remarks:

19 UP

SOIL

Sampling Point: 19UP

Profile Description: (Describe to the depth needed to document the indicator or confirm the absence of indicators.)

Depth (inches)	Matrix Color (moist)	Matrix %	Redox Features Color (moist)	Redox %	Type[1]	Loc[2]	Texture	Remarks
0-8	10YR 2/1	100					L	
8-12	10YR 3/2	100					CL	

[1]Type: C=Concentration, D=Depletion, RM=Reduced Matrix, CS=Covered or Coated Sand Grains. [2]Location: PL=Pore Lining, M=Matrix.

Hydric Soil Indicators: (Applicable to all LRRs, unless otherwise noted.)

- ☐ Histosol (A1)
- ☐ Histic Epipedon (A2)
- ☐ Black Histic (A3)
- ☐ Hydrogen Sulfide (A4)
- ☐ Stratified Layers (A5) **(LRR F)**
- ☐ 1 cm Muck (A9) **(LRR F, G, H)**
- ☐ Depleted Below Dark Surface (A11)
- ☐ Thick Dark Surface (A12)
- ☐ Sandy Mucky Mineral (S1)
- ☐ 2.5 cm Mucky Peat or Peat (S2) **(LRR G, H)**
- ☐ 5 cm Mucky Peat or Peat (S3) **(LRR F)**
- ☐ Sandy Gleyed Matrix (S4)
- ☐ Sandy Redox (S5)
- ☐ Stripped Matrix (S6)
- ☐ Loamy Mucky Mineral (F1)
- ☐ Loamy Gleyed Matrix (F2)
- ☐ Depleted Matrix (F3)
- ☐ Redox Dark Surface (F6)
- ☐ Depleted Dark Surface (F7)
- ☐ Redox Depressions (F8)
- ☐ High Plains Depressions (F16) **(MLRA 72 & 73 of LRR H)**

Indicators for Problematic Hydric Soils[3]:

- ☐ 1 cm Muck (A9) **(LRR I, J)**
- ☐ Coast Prairie Redox (A16) **(LRR F, G, H)**
- ☐ Dark Surface (S7) **(LRR G)**
- ☐ High Plains Depressions (F16) **(LRR H outside of MLRA 72 & 73)**
- ☐ Reduced Vertic (F18)
- ☐ Red Parent Material (TF2)
- ☐ Very Shallow Dark Surface (TF12)
- ☐ Other (Explain in Remarks)

[3]Indicators of hydrophytic vegetation and wetland hydrology must be present, unless disturbed or problematic.

Restrictive Layer (if present):

Type: _____

Depth (inches): _____

Hydric Soil Present? Yes ☐ No ☒

Remarks:

HYDROLOGY

Wetland Hydrology Indicators:

Primary Indicators (minimum of one required; check all that apply)

- ☐ Surface Water (A1)
- ☐ High Water Table (A2)
- ☐ Saturation (A3)
- ☐ Water Marks (B1)
- ☐ Sediment Deposits (B2)
- ☐ Drift Deposits (B3)
- ☐ Algal Mat or Crust (B4)
- ☐ Iron Deposits (B5)
- ☐ Inundation Visible on Aerial Imagery (B7)
- ☐ Water-Stained Leaves (B9)
- ☐ Salt Crust (B11)
- ☐ Aquatic Invertebrates (B13)
- ☐ Hydrogen Sulfide Odor (C1)
- ☐ Dry-Season Water Table (C2)
- ☐ Oxidized Rhizospheres on Living Roots (C3) **(where not tilled)**
- ☐ Presence of Reduced Iron (C4)
- ☐ Thin Muck Surface (C7)
- ☐ Other (Explain in Remarks)

Secondary Indicators (minimum of two required)

- ☐ Surface Soil Cracks (B6)
- ☐ Sparsely Vegetated Concave Surface (B8)
- ☐ Drainage Patterns (B10)
- ☐ Oxidized Rhizospheres on Living Roots (C3) **(where tilled)**
- ☐ Crayfish Burrows (C8)
- ☐ Saturation Visible on Aerial Imagery (C9)
- ☐ Geomorphic Position (D2)
- ☐ FAC-Neutral Test (D5)
- ☐ Frost-Heave Hummocks (D7) **(LRR F)**

Field Observations:

Surface Water Present? Yes ☐ No ☒ Depth (inches): _____

Water Table Present? Yes ☐ No ☒ Depth (inches): _____

Saturation Present? (includes capillary fringe) Yes ☐ No ☒ Depth (inches): _____

Wetland Hydrology Present? Yes ☐ No ☒

Describe Recorded Data (stream gauge, monitoring well, aerial photos, previous inspections), if available:

Remarks:

20 W

RS

WETLAND DETERMINATION DATA FORM – Great Plains Region

Project/Site: Cenex City/County: Mountrail Sampling Date: 11/16/16

Applicant/Owner: Cenex State: ND Sampling Point: 20W

Investigator(s): R. Scott, T. Conley Section, Township, Range: 27, 155N, 91W

Landform (hillslope, terrace, etc.): Basin Local relief (concave, convex, none): Concave Slope (%): 1%

Subregion (LRR): F Lat: 48.2188092 Long: -102.369217 Datum: NAD 83

Soil Map Unit Name: Hamerly - Tonka NWI classification: PEMA

Are climatic / hydrologic conditions on the site typical for this time of year? Yes [X] No [ ] (If no, explain in Remarks.)

Are Vegetation [X], Soil [ ], or Hydrology [ ] significantly disturbed? Farmed Are "Normal Circumstances" present? Yes [X] No [ ]

Are Vegetation [ ], Soil [ ], or Hydrology [ ] naturally problematic? (If needed, explain any answers in Remarks.)

SUMMARY OF FINDINGS – Attach site map showing sampling point locations, transects, important features, etc.

Hydrophytic Vegetation Present?	Yes [ ]	No [X]	**Is the Sampled Area within a Wetland?** Yes [X] No [ ]
Hydric Soil Present?	Yes [X]	No [ ]	
Wetland Hydrology Present?	Yes [X]	No [ ]	

Remarks: 1870-N

No wetland vegetation; Has Hydric soil & WL Hydrology

VEGETATION – Use scientific names of plants.

Tree Stratum (Plot size: 30 ft radius)	Absolute % Cover	Dominant Species?	Indicator Status
1.			
2.			
3.			
4.			
	0 = Total Cover		
Sapling/Shrub Stratum (Plot size: 15 ft radius)			
1.			
2.			
3.			
4.			
5.			
	0 = Total Cover		
Herb Stratum (Plot size: 5 ft radius)			
1. Triticum aestivum	50	Y	UPL
2.			
3.			
4.			
5.			
6.			
7.			
8.			
9.			
10.			
	0 = Total Cover		
Woody Vine Stratum (Plot size: 30 ft radius)			
1.			
2.			
	0 50 = Total Cover		

% Bare Ground in Herb Stratum 50

Dominance Test worksheet:

Number of Dominant Species That Are OBL, FACW, or FAC (excluding FAC−): _____ (A)

Total Number of Dominant Species Across All Strata: _____ (B)

Percent of Dominant Species That Are OBL, FACW, or FAC: _____ (A/B)

Prevalence Index worksheet:

Total % Cover of:	Multiply by:
OBL species	x 1 = 0
FACW species	x 2 = 0
FAC species	x 3 = 0
FACU species	x 4 = 0
UPL species	x 5 = 0
Column Totals: 0 (A)	0 (B)

Prevalence Index = B/A = NaN

Hydrophytic Vegetation Indicators:

- [ ] 1 - Rapid Test for Hydrophytic Vegetation
- [ ] 2 - Dominance Test is >50%
- [ ] 3 - Prevalence Index is ≤3.0[1]
- [ ] 4 - Morphological Adaptations[1] (Provide supporting data in Remarks or on a separate sheet)
- [ ] Problematic Hydrophytic Vegetation[1] (Explain)

[1]Indicators of hydric soil and wetland hydrology must be present, unless disturbed or problematic.

Hydrophytic Vegetation Present? Yes [ ] No [X]

Remarks:

20 W

SOIL

Sampling Point: 20W

Profile Description: (Describe to the depth needed to document the indicator or confirm the absence of indicators.)

Depth (inches)	Matrix Color (moist)	Matrix %	Redox Features Color (moist)	Redox %	Type[1]	Loc[2]	Texture	Remarks
0-10	10YR 2/1	97	10YR 5/8	3	C	PL/M	L	
10-14	10YR 2/1	97	10YR 5/8	3	C	M	CL	

[1]Type: C=Concentration, D=Depletion, RM=Reduced Matrix, CS=Covered or Coated Sand Grains. [2]Location: PL=Pore Lining, M=Matrix.

Hydric Soil Indicators: (Applicable to all LRRs, unless otherwise noted.)

- ☐ Histosol (A1)
- ☐ Histic Epipedon (A2)
- ☐ Black Histic (A3)
- ☐ Hydrogen Sulfide (A4)
- ☐ Stratified Layers (A5) **(LRR F)**
- ☐ 1 cm Muck (A9) **(LRR F, G, H)**
- ☐ Depleted Below Dark Surface (A11)
- ☐ Thick Dark Surface (A12)
- ☐ Sandy Mucky Mineral (S1)
- ☐ 2.5 cm Mucky Peat or Peat (S2) **(LRR G, H)**
- ☐ 5 cm Mucky Peat or Peat (S3) **(LRR F)**
- ☐ Sandy Gleyed Matrix (S4)
- ☐ Sandy Redox (S5)
- ☐ Stripped Matrix (S6)
- ☐ Loamy Mucky Mineral (F1)
- ☐ Loamy Gleyed Matrix (F2)
- ☐ Depleted Matrix (F3)
- ☒ Redox Dark Surface (F6)
- ☐ Depleted Dark Surface (F7)
- ☐ Redox Depressions (F8)
- ☐ High Plains Depressions (F16) **(MLRA 72 & 73 of LRR H)**

Indicators for Problematic Hydric Soils[3]:

- ☐ 1 cm Muck (A9) **(LRR I, J)**
- ☐ Coast Prairie Redox (A16) **(LRR F, G, H)**
- ☐ Dark Surface (S7) **(LRR G)**
- ☐ High Plains Depressions (F16) **(LRR H outside of MLRA 72 & 73)**
- ☐ Reduced Vertic (F18)
- ☐ Red Parent Material (TF2)
- ☐ Very Shallow Dark Surface (TF12)
- ☐ Other (Explain in Remarks)

[3]Indicators of hydrophytic vegetation and wetland hydrology must be present, unless disturbed or problematic.

Restrictive Layer (if present):

Type: _____

Depth (inches): _____

Hydric Soil Present? Yes ☒ No ☐

Remarks:

HYDROLOGY

Wetland Hydrology Indicators:

Primary Indicators (minimum of one required; check all that apply)

- ☐ Surface Water (A1)
- ☐ High Water Table (A2)
- ☒ Saturation (A3)
- ☐ Water Marks (B1)
- ☐ Sediment Deposits (B2)
- ☐ Drift Deposits (B3)
- ☐ Algal Mat or Crust (B4)
- ☐ Iron Deposits (B5)
- ☐ Inundation Visible on Aerial Imagery (B7)
- ☐ Water-Stained Leaves (B9)
- ☐ Salt Crust (B11)
- ☐ Aquatic Invertebrates (B13)
- ☐ Hydrogen Sulfide Odor (C1)
- ☐ Dry-Season Water Table (C2)
- ☐ Oxidized Rhizospheres on Living Roots (C3) **(where not tilled)**
- ☐ Presence of Reduced Iron (C4)
- ☐ Thin Muck Surface (C7)
- ☐ Other (Explain in Remarks)

Secondary Indicators (minimum of two required)

- ☐ Surface Soil Cracks (B6)
- ☒ Sparsely Vegetated Concave Surface (B8)
- ☐ Drainage Patterns (B10)
- ☐ Oxidized Rhizospheres on Living Roots (C3) **(where tilled)**
- ☐ Crayfish Burrows (C8)
- ☒ Saturation Visible on Aerial Imagery (C9)
- ☒ Geomorphic Position (D2)
- ☐ FAC-Neutral Test (D5)
- ☐ Frost-Heave Hummocks (D7) **(LRR F)**

Field Observations:

Surface Water Present? Yes ☐ No ☒ Depth (inches): _____

Water Table Present? Yes ☐ No ☒ Depth (inches): _____

Saturation Present? (includes capillary fringe) Yes ☒ No ☐ Depth (inches): 10 in

Wetland Hydrology Present? Yes ☒ No ☐

Describe Recorded Data (stream gauge, monitoring well, aerial photos, previous inspections), if available:

Remarks:

20 UP

RS

WETLAND DETERMINATION DATA FORM – Great Plains Region

Project/Site: Cenex City/County: Mountrail Sampling Date: 11/16/16

Applicant/Owner: Cenex State: ND Sampling Point: 20UP

Investigator(s): R. Scott, T. Conley Section, Township, Range: 27, 155N, 91W

Landform (hillslope, terrace, etc.): Hillslope Local relief (concave, convex, none): Convex Slope (%): 2%

Subregion (LRR): F Lat: 48.2117794 Long: -102.3692535 Datum: NAD 83

Soil Map Unit Name: Hamerly - Tonka NWI classification: Upland

Are climatic / hydrologic conditions on the site typical for this time of year? Yes [X] No [ ] (If no, explain in Remarks.)

Are Vegetation [X], Soil [ ], or Hydrology [ ] significantly disturbed? Farmed Are "Normal Circumstances" present? Yes [X] No [ ]

Are Vegetation [ ], Soil [ ], or Hydrology [ ] naturally problematic? (If needed, explain any answers in Remarks.)

SUMMARY OF FINDINGS – Attach site map showing sampling point locations, transects, important features, etc.

Hydrophytic Vegetation Present?	Yes [ ]	No [X]	**Is the Sampled Area within a Wetland?** Yes [ ] No [X]
Hydric Soil Present?	Yes [ ]	No [X]	
Wetland Hydrology Present?	Yes [ ]	No [X]	

Remarks:

VEGETATION – Use scientific names of plants.

Tree Stratum (Plot size: 30 ft radius)	Absolute % Cover	Dominant Species?	Indicator Status
1.			
2.			
3.			
4.			
	0 = Total Cover		
Sapling/Shrub Stratum (Plot size: 15 ft radius)			
1.			
2.			
3.			
4.			
5.			
	0 = Total Cover		
Herb Stratum (Plot size: 5 ft radius)			
1. Triticum aestivum (wheat)	50	Y	UPL
2.			
3.			
4.			
5.			
6.			
7.			
8.			
9.			
10.			
	0 = Total Cover		
Woody Vine Stratum (Plot size: 30 ft radius)			
1.			
2.			
	0 ~~50~~ = Total Cover		

% Bare Ground in Herb Stratum 50

Dominance Test worksheet:

Number of Dominant Species That Are OBL, FACW, or FAC (excluding FAC−): _____ (A)

Total Number of Dominant Species Across All Strata: _____ (B)

Percent of Dominant Species That Are OBL, FACW, or FAC: _____ (A/B)

Prevalence Index worksheet:

Total % Cover of:	Multiply by:
OBL species	x 1 = 0
FACW species	x 2 = 0
FAC species	x 3 = 0
FACU species	x 4 = 0
UPL species	x 5 = 0
Column Totals: 0 (A)	0 (B)

Prevalence Index = B/A = NaN

Hydrophytic Vegetation Indicators:

- [ ] 1 - Rapid Test for Hydrophytic Vegetation
- [ ] 2 - Dominance Test is >50%
- [ ] 3 - Prevalence Index is ≤3.0[1]
- [ ] 4 - Morphological Adaptations[1] (Provide supporting data in Remarks or on a separate sheet)
- [ ] Problematic Hydrophytic Vegetation[1] (Explain)

[1]Indicators of hydric soil and wetland hydrology must be present, unless disturbed or problematic.

Hydrophytic Vegetation Present? Yes [ ] No [X]

Remarks:

20 UP

SOIL

Sampling Point: 20 UP

Profile Description: (Describe to the depth needed to document the indicator or confirm the absence of indicators.)

Depth (inches)	Matrix Color (moist)	Matrix %	Redox Features Color (moist)	Redox %	Type[1]	Loc[2]	Texture	Remarks
0-8	10YR 2/1	100					L	
8-14	10YR 2/1	100					CL	

[1]Type: C=Concentration, D=Depletion, RM=Reduced Matrix, CS=Covered or Coated Sand Grains. [2]Location: PL=Pore Lining, M=Matrix.

Hydric Soil Indicators: (Applicable to all LRRs, unless otherwise noted.)

- ☐ Histosol (A1)
- ☐ Histic Epipedon (A2)
- ☐ Black Histic (A3)
- ☐ Hydrogen Sulfide (A4)
- ☐ Stratified Layers (A5) **(LRR F)**
- ☐ 1 cm Muck (A9) **(LRR F, G, H)**
- ☐ Depleted Below Dark Surface (A11)
- ☐ Thick Dark Surface (A12)
- ☐ Sandy Mucky Mineral (S1)
- ☐ 2.5 cm Mucky Peat or Peat (S2) **(LRR G, H)**
- ☐ 5 cm Mucky Peat or Peat (S3) **(LRR F)**
- ☐ Sandy Gleyed Matrix (S4)
- ☐ Sandy Redox (S5)
- ☐ Stripped Matrix (S6)
- ☐ Loamy Mucky Mineral (F1)
- ☐ Loamy Gleyed Matrix (F2)
- ☐ Depleted Matrix (F3)
- ☐ Redox Dark Surface (F6)
- ☐ Depleted Dark Surface (F7)
- ☐ Redox Depressions (F8)
- ☐ High Plains Depressions (F16) **(MLRA 72 & 73 of LRR H)**

Indicators for Problematic Hydric Soils[3]:

- ☐ 1 cm Muck (A9) **(LRR I, J)**
- ☐ Coast Prairie Redox (A16) **(LRR F, G, H)**
- ☐ Dark Surface (S7) **(LRR G)**
- ☐ High Plains Depressions (F16) **(LRR H outside of MLRA 72 & 73)**
- ☐ Reduced Vertic (F18)
- ☐ Red Parent Material (TF2)
- ☐ Very Shallow Dark Surface (TF12)
- ☐ Other (Explain in Remarks)

[3]Indicators of hydrophytic vegetation and wetland hydrology must be present, unless disturbed or problematic.

Restrictive Layer (if present):

Type: _____

Depth (inches): _____

Hydric Soil Present? Yes ☐ No ☒

Remarks:

HYDROLOGY

Wetland Hydrology Indicators:

Primary Indicators (minimum of one required; check all that apply)

- ☐ Surface Water (A1)
- ☐ High Water Table (A2)
- ☐ Saturation (A3)
- ☐ Water Marks (B1)
- ☐ Sediment Deposits (B2)
- ☐ Drift Deposits (B3)
- ☐ Algal Mat or Crust (B4)
- ☐ Iron Deposits (B5)
- ☐ Inundation Visible on Aerial Imagery (B7)
- ☐ Water-Stained Leaves (B9)
- ☐ Salt Crust (B11)
- ☐ Aquatic Invertebrates (B13)
- ☐ Hydrogen Sulfide Odor (C1)
- ☐ Dry-Season Water Table (C2)
- ☐ Oxidized Rhizospheres on Living Roots (C3) **(where not tilled)**
- ☐ Presence of Reduced Iron (C4)
- ☐ Thin Muck Surface (C7)
- ☐ Other (Explain in Remarks)

Secondary Indicators (minimum of two required)

- ☐ Surface Soil Cracks (B6)
- ☑ Sparsely Vegetated Concave Surface (B8)
- ☐ Drainage Patterns (B10)
- ☐ Oxidized Rhizospheres on Living Roots (C3) **(where tilled)**
- ☐ Crayfish Burrows (C8)
- ☐ Saturation Visible on Aerial Imagery (C9)
- ☐ Geomorphic Position (D2)
- ☐ FAC-Neutral Test (D5)
- ☐ Frost-Heave Hummocks (D7) **(LRR F)**

Field Observations:

Surface Water Present? Yes ☐ No ☒ Depth (inches): _____

Water Table Present? Yes ☐ No ☒ Depth (inches): _____

Saturation Present? (includes capillary fringe) Yes ☐ No ☒ Depth (inches): _____

Wetland Hydrology Present? Yes ☐ No ☒

Describe Recorded Data (stream gauge, monitoring well, aerial photos, previous inspections), if available:

Remarks:

SC

WETLAND DETERMINATION DATA FORM – Great Plains Region

Project/Site: Cenex Pipeline - Sidney to Minot City/County: Williams Sampling Date: 9/19/16

Applicant/Owner: Cenex Pipeline, LLC. State: ND Sampling Point: 1W

Investigator(s): S. Czeczok Section, Township, Range: 9, T155N, R95W

Landform (hillslope, terrace, etc.): drainage Local relief (concave, convex, none): CC Slope (%): 4%

Subregion (LRR): F Lat: 48.255620 Long: -102.895363 Datum: NAD 83

Soil Map Unit Name: NWI classification: PEMC

Are climatic / hydrologic conditions on the site typical for this time of year? Yes X No ____ (If no, explain in Remarks.)

Are Vegetation ____, Soil ____, or Hydrology ____ significantly disturbed? Are "Normal Circumstances" present? Yes X No ____

Are Vegetation ____, Soil ____, or Hydrology ____ naturally problematic? (If needed, explain any answers in Remarks.)

SUMMARY OF FINDINGS – Attach site map showing sampling point locations, transects, important features, etc.

Hydrophytic Vegetation Present?	Yes X	No ____
Hydric Soil Present?	Yes X	No ____
Wetland Hydrology Present?	Yes X	No ____

Is the Sampled Area within a Wetland? Yes X No ____

Remarks:

VEGETATION – Use scientific names of plants.

Tree Stratum (Plot size: ____)	Absolute % Cover	Dominant Species?	Indicator Status
1.			
2.			
3.			
4.			
	____ = Total Cover		
Sapling/Shrub Stratum (Plot size: ____)			
1.			
2.			
3.			
4.			
5.			
	____ = Total Cover		
Herb Stratum (Plot size: 5')			
1. Typha sp.	50	Yes	OBL
2. Phalaris arundinacea	50	Yes	FACW
3.			
4.			
5.			
6.			
7.			
8.			
9.			
10.			
	100 = Total Cover		
Woody Vine Stratum (Plot size: ____)			
1.			
2.			
	____ = Total Cover		

% Bare Ground in Herb Stratum 0

Dominance Test worksheet:

Number of Dominant Species That Are OBL, FACW, or FAC (excluding FAC−): ____ (A)

Total Number of Dominant Species Across All Strata: ____ (B)

Percent of Dominant Species That Are OBL, FACW, or FAC: ____ (A/B)

Prevalence Index worksheet:

Total % Cover of:	Multiply by:
OBL species ____	x 1 = ____
FACW species ____	x 2 = ____
FAC species ____	x 3 = ____
FACU species ____	x 4 = ____
UPL species ____	x 5 = ____
Column Totals: ____ (A)	____ (B)

Prevalence Index = B/A = ____

Hydrophytic Vegetation Indicators:

X 1 - Rapid Test for Hydrophytic Vegetation

__ 2 - Dominance Test is >50%

__ 3 - Prevalence Index is ≤3.0[1]

__ 4 - Morphological Adaptations[1] (Provide supporting data in Remarks or on a separate sheet)

__ Problematic Hydrophytic Vegetation[1] (Explain)

[1]Indicators of hydric soil and wetland hydrology must be present, unless disturbed or problematic.

Hydrophytic Vegetation Present? Yes X No ____

Remarks:

SOIL

Sampling Point: 1W

Profile Description: (Describe to the depth needed to document the indicator or confirm the absence of indicators.)

Depth (inches)	Matrix Color (moist)	Matrix %	Redox Features Color (moist)	Redox %	Type[1]	Loc[2]	Texture	Remarks
0-14	10YR 2/1	95	10YR 3/3	5%	C	M	SiL	

[1]Type: C=Concentration, D=Depletion, RM=Reduced Matrix, CS=Covered or Coated Sand Grains. [2]Location: PL=Pore Lining, M=Matrix.

Hydric Soil Indicators: (Applicable to all LRRs, unless otherwise noted.)

- ___ Histosol (A1)
- ___ Histic Epipedon (A2)
- ___ Black Histic (A3)
- ___ Hydrogen Sulfide (A4)
- ___ Stratified Layers (A5) **(LRR F)**
- ___ 1 cm Muck (A9) **(LRR F, G, H)**
- ___ Depleted Below Dark Surface (A11)
- ___ Thick Dark Surface (A12)
- ___ Sandy Mucky Mineral (S1)
- ___ 2.5 cm Mucky Peat or Peat (S2) **(LRR G, H)**
- ___ 5 cm Mucky Peat or Peat (S3) **(LRR F)**
- ___ Sandy Gleyed Matrix (S4)
- ___ Sandy Redox (S5)
- ___ Stripped Matrix (S6)
- ___ Loamy Mucky Mineral (F1)
- ___ Loamy Gleyed Matrix (F2)
- ___ Depleted Matrix (F3)
- ✓ Redox Dark Surface (F6)
- ___ Depleted Dark Surface (F7)
- ___ Redox Depressions (F8)
- ___ High Plains Depressions (F16) **(MLRA 72 & 73 of LRR H)**

Indicators for Problematic Hydric Soils[3]:

- ___ 1 cm Muck (A9) **(LRR I, J)**
- ___ Coast Prairie Redox (A16) **(LRR F, G, H)**
- ___ Dark Surface (S7) **(LRR G)**
- ___ High Plains Depressions (F16) **(LRR H outside of MLRA 72 & 73)**
- ___ Reduced Vertic (F18)
- ___ Red Parent Material (TF2)
- ___ Very Shallow Dark Surface (TF12)
- ___ Other (Explain in Remarks)

[3]Indicators of hydrophytic vegetation and wetland hydrology must be present, unless disturbed or problematic.

Restrictive Layer (if present):

Type: ___

Depth (inches): ___

Hydric Soil Present? Yes ✓ No ___

Remarks:

HYDROLOGY

Wetland Hydrology Indicators:

Primary Indicators (minimum of one required; check all that apply)

- ✓ Surface Water (A1)
- ✓ High Water Table (A2)
- ✓ Saturation (A3)
- ___ Water Marks (B1)
- ___ Sediment Deposits (B2)
- ___ Drift Deposits (B3)
- ___ Algal Mat or Crust (B4)
- ___ Iron Deposits (B5)
- ___ Inundation Visible on Aerial Imagery (B7)
- ___ Water-Stained Leaves (B9)
- ___ Salt Crust (B11)
- ___ Aquatic Invertebrates (B13)
- ___ Hydrogen Sulfide Odor (C1)
- ___ Dry-Season Water Table (C2)
- ___ Oxidized Rhizospheres on Living Roots (C3) **(where not tilled)**
- ___ Presence of Reduced Iron (C4)
- ___ Thin Muck Surface (C7)
- ___ Other (Explain in Remarks)

Secondary Indicators (minimum of two required)

- ___ Surface Soil Cracks (B6)
- ___ Sparsely Vegetated Concave Surface (B8)
- ✓ Drainage Patterns (B10)
- ___ Oxidized Rhizospheres on Living Roots (C3) **(where tilled)**
- ___ Crayfish Burrows (C8)
- ✓ Saturation Visible on Aerial Imagery (C9)
- ✓ Geomorphic Position (D2)
- ___ FAC-Neutral Test (D5)
- ___ Frost-Heave Hummocks (D7) **(LRR F)**

Field Observations:

Surface Water Present? Yes ✓ No ___ Depth (inches): <1"

Water Table Present? Yes ✓ No ___ Depth (inches): Surface

Saturation Present? (includes capillary fringe) Yes ✓ No ___ Depth (inches): Surface

Wetland Hydrology Present? Yes ✓ No ___

Describe Recorded Data (stream gauge, monitoring well, aerial photos, previous inspections), if available:

Remarks:

SC

WETLAND DETERMINATION DATA FORM – Great Plains Region

Project/Site: Cenex Pipeline - Sidney to Minot City/County: Williams Sampling Date: 9/19/16

Applicant/Owner: Cenex Pipeline, LLC. State: ND Sampling Point: 1u

Investigator(s): S. Czechok Section, Township, Range: 9, 155N, 95W

Landform (hillslope, terrace, etc.): Hillslope Local relief (concave, convex, none): CV Slope (%): 8

Subregion (LRR): F Lat: 48.255620 Long: -102.895863 Datum: NAD 83

Soil Map Unit Name: NWI classification: —

Are climatic / hydrologic conditions on the site typical for this time of year? Yes X No ____ (If no, explain in Remarks.)

Are Vegetation ____, Soil ____, or Hydrology ____ significantly disturbed? Are "Normal Circumstances" present? Yes X No ____

Are Vegetation ____, Soil ____, or Hydrology ____ naturally problematic? (If needed, explain any answers in Remarks.)

SUMMARY OF FINDINGS – Attach site map showing sampling point locations, transects, important features, etc.

Hydrophytic Vegetation Present?	Yes ____	No X	**Is the Sampled Area within a Wetland?** Yes ____ No X
Hydric Soil Present?	Yes ____	No X	
Wetland Hydrology Present?	Yes ____	No X	

Remarks:

VEGETATION – Use scientific names of plants.

Tree Stratum (Plot size: ____)	Absolute % Cover	Dominant Species?	Indicator Status
1.			
2.			
3.			
4.			
	____ = Total Cover		
Sapling/Shrub Stratum (Plot size: ____)			
1.			
2.			
3.			
4.			
5.			
	____ = Total Cover		
Herb Stratum (Plot size: 5)			
1. Bromus inermis	60	Yes	UPL
2. Cirsium arvense	40	Yes	FACU
3.			
4.			
5.			
6.			
7.			
8.			
9.			
10.			
	100 = Total Cover		
Woody Vine Stratum (Plot size: ____)			
1.			
2.			
	____ = Total Cover		

% Bare Ground in Herb Stratum 0

Dominance Test worksheet:

Number of Dominant Species That Are OBL, FACW, or FAC (excluding FAC−): ____ (A)

Total Number of Dominant Species Across All Strata: ____ (B)

Percent of Dominant Species That Are OBL, FACW, or FAC: ____ (A/B)

Prevalence Index worksheet:

Total % Cover of:	Multiply by:
OBL species ____	x 1 = ____
FACW species ____	x 2 = ____
FAC species ____	x 3 = ____
FACU species ____	x 4 = ____
UPL species ____	x 5 = ____
Column Totals: ____ (A)	____ (B)

Prevalence Index = B/A = ____

Hydrophytic Vegetation Indicators:

- ___ 1 - Rapid Test for Hydrophytic Vegetation
- ___ 2 - Dominance Test is >50%
- ___ 3 - Prevalence Index is ≤3.0[1]
- ___ 4 - Morphological Adaptations[1] (Provide supporting data in Remarks or on a separate sheet)
- ___ Problematic Hydrophytic Vegetation[1] (Explain)

[1]Indicators of hydric soil and wetland hydrology must be present, unless disturbed or problematic.

Hydrophytic Vegetation Present? Yes ____ No X

Remarks:

SOIL

Sampling Point: 14

Profile Description: (Describe to the depth needed to document the indicator or confirm the absence of indicators.)

Depth (inches)	Matrix Color (moist)	Matrix %	Redox Features Color (moist)	Redox %	Type[1]	Loc[2]	Texture	Remarks
0-4	10YR 2/1	100					SiL	
4-12	10YR 3/1	100					SiL	
12-16	10YR 3/3	100					SiL	

[1]Type: C=Concentration, D=Depletion, RM=Reduced Matrix, CS=Covered or Coated Sand Grains. [2]Location: PL=Pore Lining, M=Matrix.

Hydric Soil Indicators: (Applicable to all LRRs, unless otherwise noted.)

- ___ Histosol (A1)
- ___ Histic Epipedon (A2)
- ___ Black Histic (A3)
- ___ Hydrogen Sulfide (A4)
- ___ Stratified Layers (A5) **(LRR F)**
- ___ 1 cm Muck (A9) **(LRR F, G, H)**
- ___ Depleted Below Dark Surface (A11)
- ___ Thick Dark Surface (A12)
- ___ Sandy Mucky Mineral (S1)
- ___ 2.5 cm Mucky Peat or Peat (S2) **(LRR G, H)**
- ___ 5 cm Mucky Peat or Peat (S3) **(LRR F)**
- ___ Sandy Gleyed Matrix (S4)
- ___ Sandy Redox (S5)
- ___ Stripped Matrix (S6)
- ___ Loamy Mucky Mineral (F1)
- ___ Loamy Gleyed Matrix (F2)
- ___ Depleted Matrix (F3)
- ___ Redox Dark Surface (F6)
- ___ Depleted Dark Surface (F7)
- ___ Redox Depressions (F8)
- ___ High Plains Depressions (F16) **(MLRA 72 & 73 of LRR H)**

Indicators for Problematic Hydric Soils[3]:

- ___ 1 cm Muck (A9) **(LRR I, J)**
- ___ Coast Prairie Redox (A16) **(LRR F, G, H)**
- ___ Dark Surface (S7) **(LRR G)**
- ___ High Plains Depressions (F16) **(LRR H outside of MLRA 72 & 73)**
- ___ Reduced Vertic (F18)
- ___ Red Parent Material (TF2)
- ___ Very Shallow Dark Surface (TF12)
- ___ Other (Explain in Remarks)

[3]Indicators of hydrophytic vegetation and wetland hydrology must be present, unless disturbed or problematic.

Restrictive Layer (if present):

Type: _____

Depth (inches): _____

Hydric Soil Present? Yes _____ No X

Remarks:

HYDROLOGY

Wetland Hydrology Indicators:

Primary Indicators (minimum of one required; check all that apply)

- ___ Surface Water (A1)
- ___ High Water Table (A2)
- ___ Saturation (A3)
- ___ Water Marks (B1)
- ___ Sediment Deposits (B2)
- ___ Drift Deposits (B3)
- ___ Algal Mat or Crust (B4)
- ___ Iron Deposits (B5)
- ___ Inundation Visible on Aerial Imagery (B7)
- ___ Water-Stained Leaves (B9)
- ___ Salt Crust (B11)
- ___ Aquatic Invertebrates (B13)
- ___ Hydrogen Sulfide Odor (C1)
- ___ Dry-Season Water Table (C2)
- ___ Oxidized Rhizospheres on Living Roots (C3) **(where not tilled)**
- ___ Presence of Reduced Iron (C4)
- ___ Thin Muck Surface (C7)
- ___ Other (Explain in Remarks)

Secondary Indicators (minimum of two required)

- ___ Surface Soil Cracks (B6)
- ___ Sparsely Vegetated Concave Surface (B8)
- ___ Drainage Patterns (B10)
- ___ Oxidized Rhizospheres on Living Roots (C3) **(where tilled)**
- ___ Crayfish Burrows (C8)
- ___ Saturation Visible on Aerial Imagery (C9)
- ___ Geomorphic Position (D2)
- ___ FAC-Neutral Test (D5)
- ___ Frost-Heave Hummocks (D7) **(LRR F)**

Field Observations:

Surface Water Present? Yes _____ No X Depth (inches): _____

Water Table Present? Yes _____ No X Depth (inches): _____

Saturation Present? (includes capillary fringe) Yes _____ No X Depth (inches): _____

Wetland Hydrology Present? Yes _____ No X

Describe Recorded Data (stream gauge, monitoring well, aerial photos, previous inspections), if available:

Remarks:

SC

WETLAND DETERMINATION DATA FORM – Great Plains Region

Project/Site: Cenex Pipeline - Sidney to Minot City/County: Williams Sampling Date: 9/19/16

Applicant/Owner: Cenex Pipeline, LLC. State: ND Sampling Point: 2W

Investigator(s): S. Czeczede Section, Township, Range: 9, 155N, 95W

Landform (hillslope, terrace, etc.): Drainage Local relief (concave, convex, none): CC Slope (%): 2

Subregion (LRR): F Lat: 48.259873 Long: -102.895363 Datum: NAD 83

Soil Map Unit Name: NWI classification: PEMC

Are climatic / hydrologic conditions on the site typical for this time of year? Yes X No ____ (If no, explain in Remarks.)

Are Vegetation ____, Soil ____, or Hydrology ____ significantly disturbed? Are "Normal Circumstances" present? Yes X No ____

Are Vegetation ____, Soil ____, or Hydrology ____ naturally problematic? (If needed, explain any answers in Remarks.)

SUMMARY OF FINDINGS – Attach site map showing sampling point locations, transects, important features, etc.

Hydrophytic Vegetation Present?	Yes X	No ____	Is the Sampled Area within a Wetland? Yes X No ____
Hydric Soil Present?	Yes X	No ____	
Wetland Hydrology Present?	Yes X	No ____	

Remarks:

VEGETATION – Use scientific names of plants.

Tree Stratum (Plot size: ____)	Absolute % Cover	Dominant Species?	Indicator Status
1.			
2.			
3.			
4.			
	____ = Total Cover		

Sapling/Shrub Stratum (Plot size: ____)			
1.			
2.			
3.			
4.			
5.			
	____ = Total Cover		

Herb Stratum (Plot size: 5')			
1. Schoenoplectus pungens	50	Yes	OBL
2. Spartina pectinata	40	Yes	FACW
3. Phalaris arundinacea	10	No	FACW
4.			
5.			
6.			
7.			
8.			
9.			
10.			
	100 = Total Cover		

Woody Vine Stratum (Plot size: ____)			
1.			
2.			
	____ = Total Cover		

% Bare Ground in Herb Stratum 0

Dominance Test worksheet:

Number of Dominant Species That Are OBL, FACW, or FAC (excluding FAC−): ____ (A)

Total Number of Dominant Species Across All Strata: ____ (B)

Percent of Dominant Species That Are OBL, FACW, or FAC: ____ (A/B)

Prevalence Index worksheet:

Total % Cover of:	Multiply by:
OBL species ____	x 1 = ____
FACW species ____	x 2 = ____
FAC species ____	x 3 = ____
FACU species ____	x 4 = ____
UPL species ____	x 5 = ____
Column Totals: ____ (A)	____ (B)

Prevalence Index = B/A = ____

Hydrophytic Vegetation Indicators:

X 1 - Rapid Test for Hydrophytic Vegetation

__ 2 - Dominance Test is >50%

__ 3 - Prevalence Index is ≤3.0[1]

__ 4 - Morphological Adaptations[1] (Provide supporting data in Remarks or on a separate sheet)

__ Problematic Hydrophytic Vegetation[1] (Explain)

[1]Indicators of hydric soil and wetland hydrology must be present, unless disturbed or problematic.

Hydrophytic Vegetation Present? Yes X No ____

Remarks:

SOIL

Sampling Point: 2w

Profile Description: (Describe to the depth needed to document the indicator or confirm the absence of indicators.)

Depth (inches)	Matrix Color (moist)	Matrix %	Redox Features Color (moist)	Redox %	Type[1]	Loc[2]	Texture	Remarks
0-16	10YR 2/1	98	7.5YR 1/6	2	C	pl	SiL	

[1]Type: C=Concentration, D=Depletion, RM=Reduced Matrix, CS=Covered or Coated Sand Grains. [2]Location: PL=Pore Lining, M=Matrix.

Hydric Soil Indicators: (Applicable to all LRRs, unless otherwise noted.)

- ___ Histosol (A1)
- ___ Histic Epipedon (A2)
- ___ Black Histic (A3)
- ___ Hydrogen Sulfide (A4)
- ___ Stratified Layers (A5) **(LRR F)**
- ___ 1 cm Muck (A9) **(LRR F, G, H)**
- ___ Depleted Below Dark Surface (A11)
- ___ Thick Dark Surface (A12)
- ___ Sandy Mucky Mineral (S1)
- ___ 2.5 cm Mucky Peat or Peat (S2) **(LRR G, H)**
- ___ 5 cm Mucky Peat or Peat (S3) **(LRR F)**
- ___ Sandy Gleyed Matrix (S4)
- ___ Sandy Redox (S5)
- ___ Stripped Matrix (S6)
- ___ Loamy Mucky Mineral (F1)
- ___ Loamy Gleyed Matrix (F2)
- ___ Depleted Matrix (F3)
- X Redox Dark Surface (F6)
- ___ Depleted Dark Surface (F7)
- ___ Redox Depressions (F8)
- ___ High Plains Depressions (F16) **(MLRA 72 & 73 of LRR H)**

Indicators for Problematic Hydric Soils[3]:

- ___ 1 cm Muck (A9) **(LRR I, J)**
- ___ Coast Prairie Redox (A16) **(LRR F, G, H)**
- ___ Dark Surface (S7) **(LRR G)**
- ___ High Plains Depressions (F16) **(LRR H outside of MLRA 72 & 73)**
- ___ Reduced Vertic (F18)
- ___ Red Parent Material (TF2)
- ___ Very Shallow Dark Surface (TF12)
- ___ Other (Explain in Remarks)

[3]Indicators of hydrophytic vegetation and wetland hydrology must be present, unless disturbed or problematic.

Restrictive Layer (if present):

Type: ___

Depth (inches): ___

Hydric Soil Present? Yes X No ___

Remarks: Soils were falling apart and saturated

HYDROLOGY

Wetland Hydrology Indicators:

Primary Indicators (minimum of one required; check all that apply)

- X Surface Water (A1)
- X High Water Table (A2)
- X Saturation (A3)
- ___ Water Marks (B1)
- ___ Sediment Deposits (B2)
- ___ Drift Deposits (B3)
- ___ Algal Mat or Crust (B4)
- ___ Iron Deposits (B5)
- ___ Inundation Visible on Aerial Imagery (B7)
- ___ Water-Stained Leaves (B9)
- ___ Salt Crust (B11)
- X Aquatic Invertebrates (B13)
- ___ Hydrogen Sulfide Odor (C1)
- ___ Dry-Season Water Table (C2)
- ___ Oxidized Rhizospheres on Living Roots (C3) **(where not tilled)**
- ___ Presence of Reduced Iron (C4)
- ___ Thin Muck Surface (C7)
- ___ Other (Explain in Remarks)

Secondary Indicators (minimum of two required)

- ___ Surface Soil Cracks (B6)
- ___ Sparsely Vegetated Concave Surface (B8)
- ___ Drainage Patterns (B10)
- ___ Oxidized Rhizospheres on Living Roots (C3) **(where tilled)**
- X Crayfish Burrows (C8)
- X Saturation Visible on Aerial Imagery (C9)
- X Geomorphic Position (D2)
- X FAC-Neutral Test (D5)
- ___ Frost-Heave Hummocks (D7) **(LRR F)**

Field Observations:

Surface Water Present? Yes X No ___ Depth (inches): 2"

Water Table Present? Yes X No ___ Depth (inches): Surface

Saturation Present? (includes capillary fringe) Yes X No ___ Depth (inches): Surface

Wetland Hydrology Present? Yes X No ___

Describe Recorded Data (stream gauge, monitoring well, aerial photos, previous inspections), if available:

Remarks: Beaver Dams present

SC

WETLAND DETERMINATION DATA FORM – Great Plains Region

Project/Site: Cenex Pipeline - Sidney to Minot City/County: Williams Sampling Date: 9/19/16

Applicant/Owner: Cenex Pipeline, LLC. State: ND Sampling Point: 2u

Investigator(s): S. Czeczok Section, Township, Range: 9, 155N, 95W

Landform (hillslope, terrace, etc.): Hillslope Local relief (concave, convex, none): CV Slope (%): 12

Subregion (LRR): F Lat: 48.259873 Long: -102.895363 Datum: NAD 83

Soil Map Unit Name: NWI classification: —

Are climatic / hydrologic conditions on the site typical for this time of year? Yes X No ____ (If no, explain in Remarks.)

Are Vegetation ____, Soil ____, or Hydrology ____ significantly disturbed? Are "Normal Circumstances" present? Yes X No ____

Are Vegetation ____, Soil ____, or Hydrology ____ naturally problematic? (If needed, explain any answers in Remarks.)

SUMMARY OF FINDINGS – Attach site map showing sampling point locations, transects, important features, etc.

Hydrophytic Vegetation Present?	Yes ____	No X	**Is the Sampled Area within a Wetland?** Yes ____ No X
Hydric Soil Present?	Yes ____	No X	
Wetland Hydrology Present?	Yes ____	No X	

Remarks:

VEGETATION – Use scientific names of plants.

Tree Stratum (Plot size: ____)	Absolute % Cover	Dominant Species?	Indicator Status
1.			
2.			
3.			
4.			
	____ = Total Cover		
Sapling/Shrub Stratum (Plot size: ____)			
1.			
2.			
3.			
4.			
5.			
	____ = Total Cover		
Herb Stratum (Plot size: 5)			
1. Bromus inermis	90	yes	upl
2. western snowberry	10	No	upl
3.			
4.			
5.			
6.			
7.			
8.			
9.			
10.			
	100 = Total Cover		
Woody Vine Stratum (Plot size: ____)			
1.			
2.			
	____ = Total Cover		

% Bare Ground in Herb Stratum 0

Dominance Test worksheet:

Number of Dominant Species That Are OBL, FACW, or FAC (excluding FAC−): ____ (A)

Total Number of Dominant Species Across All Strata: ____ (B)

Percent of Dominant Species That Are OBL, FACW, or FAC: ____ (A/B)

Prevalence Index worksheet:

Total % Cover of:	Multiply by:
OBL species ____	x 1 = ____
FACW species ____	x 2 = ____
FAC species ____	x 3 = ____
FACU species ____	x 4 = ____
UPL species ____	x 5 = ____
Column Totals: ____ (A)	____ (B)

Prevalence Index = B/A = ____

Hydrophytic Vegetation Indicators:

- ___ 1 - Rapid Test for Hydrophytic Vegetation
- ___ 2 - Dominance Test is >50%
- ___ 3 - Prevalence Index is ≤3.0[1]
- ___ 4 - Morphological Adaptations[1] (Provide supporting data in Remarks or on a separate sheet)
- ___ Problematic Hydrophytic Vegetation[1] (Explain)

[1]Indicators of hydric soil and wetland hydrology must be present, unless disturbed or problematic.

Hydrophytic Vegetation Present? Yes ____ No X

Remarks:

SOIL

Sampling Point: 2u

Profile Description: (Describe to the depth needed to document the indicator or confirm the absence of indicators.)

Depth (inches)	Matrix Color (moist)	Matrix %	Redox Features Color (moist)	Redox %	Type[1]	Loc[2]	Texture	Remarks
0-10	10YR 2/1	100					SiL	
10-16	10YR 3/2	100					SiL	

[1]Type: C=Concentration, D=Depletion, RM=Reduced Matrix, CS=Covered or Coated Sand Grains. [2]Location: PL=Pore Lining, M=Matrix.

Hydric Soil Indicators: (Applicable to all LRRs, unless otherwise noted.)

- ___ Histosol (A1)
- ___ Histic Epipedon (A2)
- ___ Black Histic (A3)
- ___ Hydrogen Sulfide (A4)
- ___ Stratified Layers (A5) **(LRR F)**
- ___ 1 cm Muck (A9) **(LRR F, G, H)**
- ___ Depleted Below Dark Surface (A11)
- ___ Thick Dark Surface (A12)
- ___ Sandy Mucky Mineral (S1)
- ___ 2.5 cm Mucky Peat or Peat (S2) **(LRR G, H)**
- ___ 5 cm Mucky Peat or Peat (S3) **(LRR F)**
- ___ Sandy Gleyed Matrix (S4)
- ___ Sandy Redox (S5)
- ___ Stripped Matrix (S6)
- ___ Loamy Mucky Mineral (F1)
- ___ Loamy Gleyed Matrix (F2)
- ___ Depleted Matrix (F3)
- ___ Redox Dark Surface (F6)
- ___ Depleted Dark Surface (F7)
- ___ Redox Depressions (F8)
- ___ High Plains Depressions (F16) **(MLRA 72 & 73 of LRR H)**

Indicators for Problematic Hydric Soils[3]:

- ___ 1 cm Muck (A9) **(LRR I, J)**
- ___ Coast Prairie Redox (A16) **(LRR F, G, H)**
- ___ Dark Surface (S7) **(LRR G)**
- ___ High Plains Depressions (F16) **(LRR H outside of MLRA 72 & 73)**
- ___ Reduced Vertic (F18)
- ___ Red Parent Material (TF2)
- ___ Very Shallow Dark Surface (TF12)
- ___ Other (Explain in Remarks)

[3]Indicators of hydrophytic vegetation and wetland hydrology must be present, unless disturbed or problematic.

Restrictive Layer (if present):

Type: _____

Depth (inches): _____

Hydric Soil Present? Yes _____ No ✓

Remarks:

HYDROLOGY

Wetland Hydrology Indicators:

Primary Indicators (minimum of one required; check all that apply)

- ___ Surface Water (A1)
- ___ High Water Table (A2)
- ___ Saturation (A3)
- ___ Water Marks (B1)
- ___ Sediment Deposits (B2)
- ___ Drift Deposits (B3)
- ___ Algal Mat or Crust (B4)
- ___ Iron Deposits (B5)
- ___ Inundation Visible on Aerial Imagery (B7)
- ___ Water-Stained Leaves (B9)
- ___ Salt Crust (B11)
- ___ Aquatic Invertebrates (B13)
- ___ Hydrogen Sulfide Odor (C1)
- ___ Dry-Season Water Table (C2)
- ___ Oxidized Rhizospheres on Living Roots (C3) **(where not tilled)**
- ___ Presence of Reduced Iron (C4)
- ___ Thin Muck Surface (C7)
- ___ Other (Explain in Remarks)

Secondary Indicators (minimum of two required)

- ___ Surface Soil Cracks (B6)
- ___ Sparsely Vegetated Concave Surface (B8)
- ___ Drainage Patterns (B10)
- ___ Oxidized Rhizospheres on Living Roots (C3) **(where tilled)**
- ___ Crayfish Burrows (C8)
- ___ Saturation Visible on Aerial Imagery (C9)
- ___ Geomorphic Position (D2)
- ___ FAC-Neutral Test (D5)
- ___ Frost-Heave Hummocks (D7) **(LRR F)**

Field Observations:

Surface Water Present? Yes _____ No ✓ Depth (inches): _____

Water Table Present? Yes _____ No ✓ Depth (inches): _____

Saturation Present? (includes capillary fringe) Yes _____ No ✓ Depth (inches): _____

Wetland Hydrology Present? Yes _____ No ✓

Describe Recorded Data (stream gauge, monitoring well, aerial photos, previous inspections), if available:

Remarks:

WETLAND DETERMINATION DATA FORM – Great Plains Region

TN

Project/Site: Cenex Pipeline - Sidney to Minot City/County: Williams Sampling Date: 7/18/16

Applicant/Owner: Cenex Pipeline, LLC. State: ND Sampling Point: 1W

Investigator(s): Tom Naas; KLJ Section, Township, Range: 34 156 N, 99 W

Landform (hillslope, terrace, etc.): Slope Local relief (concave, convex, none): Concave Slope (%): 2

Subregion (LRR): F Lat: 48.258656 Long: -101.405639 Datum: NAD83

Soil Map Unit Name: NWI classification: PEMA

Are climatic / hydrologic conditions on the site typical for this time of year? Yes ✓ No ☐ (If no, explain in Remarks.)

Are Vegetation ☐, Soil ☐, or Hydrology ☐ significantly disturbed? Are "Normal Circumstances" present? Yes ✓ No ☐

Are Vegetation ☐, Soil ☐, or Hydrology ☐ naturally problematic? (If needed, explain any answers in Remarks.)

SUMMARY OF FINDINGS – Attach site map showing sampling point locations, transects, important features, etc.

Hydrophytic Vegetation Present?	Yes ✓	No ☐	**Is the Sampled Area within a Wetland?** Yes ✓ No ☐
Hydric Soil Present?	Yes ✓	No ☐	
Wetland Hydrology Present?	Yes ✓	No ☐	

Remarks:

VEGETATION – Use scientific names of plants.

Tree Stratum (Plot size: 30')	Absolute % Cover	Dominant Species?	Indicator Status
1.			
2.			
3.			
4.			
	0	= Total Cover	
Sapling/Shrub Stratum (Plot size: 15')			
1.			
2.			
3.			
4.			
5.			
	0	= Total Cover	
Herb Stratum (Plot size: 5')			
1. *Spartina pectinata*	20	Yes	FACW
2. *Juncus dudleyi*	20	Yes	FACW
3. *Alopecurus arundinaceus*	15	No	FACW
4. *Sonchus asper*	25	Yes	FAC
5. *Cicuta maculata*	5	No	OBL
6. *Typha species*	5	No	OBL
7. *Schoenoplectus tabernaemontani*	5	No	OBL
8. *Mentha arvensis*	5	No	FACW
9.			
10.			
	100	= Total Cover	
Woody Vine Stratum (Plot size:)			
1.			
2.			
	0	= Total Cover	

% Bare Ground in Herb Stratum 0

Dominance Test worksheet:

Number of Dominant Species That Are OBL, FACW, or FAC (excluding FAC−): _____ (A)

Total Number of Dominant Species Across All Strata: _____ (B)

Percent of Dominant Species That Are OBL, FACW, or FAC: _____ (A/B)

Prevalence Index worksheet:

Total % Cover of:		Multiply by:
OBL species		x 1 = 0
FACW species		x 2 = 0
FAC species		x 3 = 0
FACU species		x 4 = 0
UPL species		x 5 = 0
Column Totals:	0 (A)	0 (B)

Prevalence Index = B/A = NaN

Hydrophytic Vegetation Indicators:

- ✓ 1 - Rapid Test for Hydrophytic Vegetation
- ☐ 2 - Dominance Test is >50%
- ☐ 3 - Prevalence Index is ≤3.0[1]
- ☐ 4 - Morphological Adaptations[1] (Provide supporting data in Remarks or on a separate sheet)
- ☐ Problematic Hydrophytic Vegetation[1] (Explain)

[1]Indicators of hydric soil and wetland hydrology must be present, unless disturbed or problematic.

Hydrophytic Vegetation Present? Yes ✓ No ☐

Remarks:

SOIL

Sampling Point: 1W

Profile Description: (Describe to the depth needed to document the indicator or confirm the absence of indicators.)

Depth (inches)	Matrix Color (moist)	Matrix %	Redox Features Color (moist)	Redox %	Type[1]	Loc[2]	Texture	Remarks
0-10	10YR 2/1	98	10YR 4/6	2	C	M	SICL	
10-16	10YR 4/1	98	10YR 4/6	2	C	M	SICL	

[1]Type: C=Concentration, D=Depletion, RM=Reduced Matrix, CS=Covered or Coated Sand Grains. [2]Location: PL=Pore Lining, M=Matrix.

Hydric Soil Indicators: (Applicable to all LRRs, unless otherwise noted.)

- ☐ Histosol (A1)
- ☐ Histic Epipedon (A2)
- ☐ Black Histic (A3)
- ☐ Hydrogen Sulfide (A4)
- ☐ Stratified Layers (A5) **(LRR F)**
- ☐ 1 cm Muck (A9) **(LRR F, G, H)**
- ☐ Depleted Below Dark Surface (A11)
- ☐ Thick Dark Surface (A12)
- ☐ Sandy Mucky Mineral (S1)
- ☐ 2.5 cm Mucky Peat or Peat (S2) **(LRR G, H)**
- ☐ 5 cm Mucky Peat or Peat (S3) **(LRR F)**
- ☐ Sandy Gleyed Matrix (S4)
- ☐ Sandy Redox (S5)
- ☐ Stripped Matrix (S6)
- ☐ Loamy Mucky Mineral (F1)
- ☐ Loamy Gleyed Matrix (F2)
- ☑ Depleted Matrix (F3)
- ☑ Redox Dark Surface (F6)
- ☐ Depleted Dark Surface (F7)
- ☐ Redox Depressions (F8)
- ☐ High Plains Depressions (F16) **(MLRA 72 & 73 of LRR H)**

Indicators for Problematic Hydric Soils[3]:

- ☐ 1 cm Muck (A9) **(LRR I, J)**
- ☐ Coast Prairie Redox (A16) **(LRR F, G, H)**
- ☐ Dark Surface (S7) **(LRR G)**
- ☐ High Plains Depressions (F16) **(LRR H outside of MLRA 72 & 73)**
- ☐ Reduced Vertic (F18)
- ☐ Red Parent Material (TF2)
- ☐ Very Shallow Dark Surface (TF12)
- ☐ Other (Explain in Remarks)

[3]Indicators of hydrophytic vegetation and wetland hydrology must be present, unless disturbed or problematic.

Restrictive Layer (if present):

Type: _____

Depth (inches): _____

Hydric Soil Present? Yes ☑ No ☐

Remarks:

HYDROLOGY

Wetland Hydrology Indicators:

Primary Indicators (minimum of one required; check all that apply)

- ☐ Surface Water (A1)
- ☑ High Water Table (A2)
- ☑ Saturation (A3)
- ☐ Water Marks (B1)
- ☐ Sediment Deposits (B2)
- ☐ Drift Deposits (B3)
- ☐ Algal Mat or Crust (B4)
- ☐ Iron Deposits (B5)
- ☐ Inundation Visible on Aerial Imagery (B7)
- ☐ Water-Stained Leaves (B9)
- ☐ Salt Crust (B11)
- ☐ Aquatic Invertebrates (B13)
- ☐ Hydrogen Sulfide Odor (C1)
- ☐ Dry-Season Water Table (C2)
- ☐ Oxidized Rhizospheres on Living Roots (C3) **(where not tilled)**
- ☐ Presence of Reduced Iron (C4)
- ☐ Thin Muck Surface (C7)
- ☐ Other (Explain in Remarks)

Secondary Indicators (minimum of two required)

- ☑ Surface Soil Cracks (B6)
- ☐ Sparsely Vegetated Concave Surface (B8)
- ☐ Drainage Patterns (B10)
- ☐ Oxidized Rhizospheres on Living Roots (C3) **(where tilled)**
- ☐ Crayfish Burrows (C8)
- ☑ Saturation Visible on Aerial Imagery (C9)
- ☑ Geomorphic Position (D2)
- ☑ FAC-Neutral Test (D5)
- ☐ Frost-Heave Hummocks (D7) **(LRR F)**

Field Observations:

Surface Water Present? Yes ☐ No ☑ Depth (inches): _____

Water Table Present? Yes ☑ No ☐ Depth (inches): 12 inches

Saturation Present? (includes capillary fringe) Yes ☑ No ☐ Depth (inches): 10 Inches

Wetland Hydrology Present? Yes ☑ No ☐

Describe Recorded Data (stream gauge, monitoring well, aerial photos, previous inspections), if available:

Remarks:

WETLAND DETERMINATION DATA FORM – Great Plains Region

TW

Project/Site: Cenex Pipeline - Sidney to Minot City/County: Williams Sampling Date: 7/18/16

Applicant/Owner: Cenex Pipeline, LLC. State: ND Sampling Point: 1U

Investigator(s): Tom Naas and Kane Hamond; KLJ Section, Township, Range: 34, 156N, 99W

Landform (hillslope, terrace, etc.): Drainage Local relief (concave, convex, none): Convex Slope (%): 20

Subregion (LRR): F Lat: 48.898698 Long: -103.405520 Datum: NAD83

Soil Map Unit Name: NWI classification: -

Are climatic / hydrologic conditions on the site typical for this time of year? Yes ✓ No ☐ (If no, explain in Remarks.)

Are Vegetation ☐, Soil ☐, or Hydrology ☐ significantly disturbed? Are "Normal Circumstances" present? Yes ✓ No ☐

Are Vegetation ☐, Soil ☐, or Hydrology ☐ naturally problematic? (If needed, explain any answers in Remarks.)

SUMMARY OF FINDINGS – Attach site map showing sampling point locations, transects, important features, etc.

Hydrophytic Vegetation Present?	Yes ☐	No ✓	**Is the Sampled Area within a Wetland?** Yes ☐ No ✓
Hydric Soil Present?	Yes ☐	No ✓	
Wetland Hydrology Present?	Yes ☐	No ✓	

Remarks:

VEGETATION – Use scientific names of plants.

Tree Stratum (Plot size: 30')	Absolute % Cover	Dominant Species?	Indicator Status
1.			
2.			
3.			
4.			
	0 = Total Cover		
Sapling/Shrub Stratum (Plot size: 15')			
1.			
2.			
3.			
4.			
5.			
	0 = Total Cover		
Herb Stratum (Plot size: 5')			
1. *Elymus repens*	30	Yes	FACU
2. *Bromus inermus*	30	Yes	UPL
3. *Grindelia squarrosa*	20	Yes	UPL
4. *Sonchus asper*	20	Yes	FAC
5.			
6.			
7.			
8.			
9.			
10.			
	100 = Total Cover		
Woody Vine Stratum (Plot size:)			
1.			
2.			
	0 = Total Cover		

% Bare Ground in Herb Stratum 0

Dominance Test worksheet:

Number of Dominant Species That Are OBL, FACW, or FAC (excluding FAC−): _____ (A)

Total Number of Dominant Species Across All Strata: _____ (B)

Percent of Dominant Species That Are OBL, FACW, or FAC: _____ (A/B)

Prevalence Index worksheet:

Total % Cover of:		Multiply by:
OBL species		x 1 = 0
FACW species		x 2 = 0
FAC species		x 3 = 0
FACU species		x 4 = 0
UPL species		x 5 = 0
Column Totals:	0 (A)	0 (B)

Prevalence Index = B/A = NaN

Hydrophytic Vegetation Indicators:

- ☐ 1 - Rapid Test for Hydrophytic Vegetation
- ☐ 2 - Dominance Test is >50%
- ☐ 3 - Prevalence Index is ≤3.0[1]
- ☐ 4 - Morphological Adaptations[1] (Provide supporting data in Remarks or on a separate sheet)
- ☐ Problematic Hydrophytic Vegetation[1] (Explain)

[1]Indicators of hydric soil and wetland hydrology must be present, unless disturbed or problematic.

Hydrophytic Vegetation Present? Yes ☐ No ✓

Remarks:

SOIL

Sampling Point: 1u

Profile Description: (Describe to the depth needed to document the indicator or confirm the absence of indicators.)

Depth (inches)	Matrix Color (moist)	Matrix %	Redox Features Color (moist)	Redox %	Type[1]	Loc[2]	Texture	Remarks
0-6	10YR 2/1	100					L	
6-12	10YR 5/1	100					S	

[1]Type: C=Concentration, D=Depletion, RM=Reduced Matrix, CS=Covered or Coated Sand Grains. [2]Location: PL=Pore Lining, M=Matrix.

Hydric Soil Indicators: (Applicable to all LRRs, unless otherwise noted.)

- ☐ Histosol (A1)
- ☐ Histic Epipedon (A2)
- ☐ Black Histic (A3)
- ☐ Hydrogen Sulfide (A4)
- ☐ Stratified Layers (A5) **(LRR F)**
- ☐ 1 cm Muck (A9) **(LRR F, G, H)**
- ☐ Depleted Below Dark Surface (A11)
- ☐ Thick Dark Surface (A12)
- ☐ Sandy Mucky Mineral (S1)
- ☐ 2.5 cm Mucky Peat or Peat (S2) **(LRR G, H)**
- ☐ 5 cm Mucky Peat or Peat (S3) **(LRR F)**
- ☐ Sandy Gleyed Matrix (S4)
- ☐ Sandy Redox (S5)
- ☐ Stripped Matrix (S6)
- ☐ Loamy Mucky Mineral (F1)
- ☐ Loamy Gleyed Matrix (F2)
- ☐ Depleted Matrix (F3)
- ☐ Redox Dark Surface (F6)
- ☐ Depleted Dark Surface (F7)
- ☐ Redox Depressions (F8)
- ☐ High Plains Depressions (F16) **(MLRA 72 & 73 of LRR H)**

Indicators for Problematic Hydric Soils[3]:

- ☐ 1 cm Muck (A9) **(LRR I, J)**
- ☐ Coast Prairie Redox (A16) **(LRR F, G, H)**
- ☐ Dark Surface (S7) **(LRR G)**
- ☐ High Plains Depressions (F16) **(LRR H outside of MLRA 72 & 73)**
- ☐ Reduced Vertic (F18)
- ☐ Red Parent Material (TF2)
- ☐ Very Shallow Dark Surface (TF12)
- ☐ Other (Explain in Remarks)

[3]Indicators of hydrophytic vegetation and wetland hydrology must be present, unless disturbed or problematic.

Restrictive Layer (if present):

Type: _____

Depth (inches): _____

Hydric Soil Present? Yes ☐ No ☑

Remarks:

HYDROLOGY

Wetland Hydrology Indicators:

Primary Indicators (minimum of one required; check all that apply)

- ☐ Surface Water (A1)
- ☐ High Water Table (A2)
- ☐ Saturation (A3)
- ☐ Water Marks (B1)
- ☐ Sediment Deposits (B2)
- ☐ Drift Deposits (B3)
- ☐ Algal Mat or Crust (B4)
- ☐ Iron Deposits (B5)
- ☐ Inundation Visible on Aerial Imagery (B7)
- ☐ Water-Stained Leaves (B9)
- ☐ Salt Crust (B11)
- ☐ Aquatic Invertebrates (B13)
- ☐ Hydrogen Sulfide Odor (C1)
- ☐ Dry-Season Water Table (C2)
- ☐ Oxidized Rhizospheres on Living Roots (C3) **(where not tilled)**
- ☐ Presence of Reduced Iron (C4)
- ☐ Thin Muck Surface (C7)
- ☐ Other (Explain in Remarks)

Secondary Indicators (minimum of two required)

- ☐ Surface Soil Cracks (B6)
- ☐ Sparsely Vegetated Concave Surface (B8)
- ☐ Drainage Patterns (B10)
- ☐ Oxidized Rhizospheres on Living Roots (C3) **(where tilled)**
- ☐ Crayfish Burrows (C8)
- ☐ Saturation Visible on Aerial Imagery (C9)
- ☐ Geomorphic Position (D2)
- ☐ FAC-Neutral Test (D5)
- ☐ Frost-Heave Hummocks (D7) **(LRR F)**

Field Observations:

Surface Water Present? Yes ☐ No ☑ Depth (inches): _____

Water Table Present? Yes ☐ No ☑ Depth (inches): _____

Saturation Present? (includes capillary fringe) Yes ☐ No ☑ Depth (inches): _____

Wetland Hydrology Present? Yes ☐ No ☑

Describe Recorded Data (stream gauge, monitoring well, aerial photos, previous inspections), if available:

Remarks:

WETLAND DETERMINATION DATA FORM – Great Plains Region

Project/Site: Cenex Pipeline - Sidney to Minot City/County: Williams Sampling Date: 7/19/16

Applicant/Owner: Cenex Pipeline, LLC. State: ND Sampling Point: 2W

Investigator(s): Tom Naas and Kane Hamond; KLJ Section, Township, Range: 32, 156N, 99W

Landform (hillslope, terrace, etc.): Slope Local relief (concave, convex, none): Concave Slope (%): 2

Subregion (LRR): Lat: 48.294488 Long: -103.450528 Datum: NAD83

Soil Map Unit Name: NWI classification: PEMC

Are climatic / hydrologic conditions on the site typical for this time of year? Yes ✓ No ☐ (If no, explain in Remarks.)

Are Vegetation ☐, Soil ☐, or Hydrology ☐ significantly disturbed? Are "Normal Circumstances" present? Yes ✓ No ☐

Are Vegetation ☐, Soil ☐, or Hydrology ☐ naturally problematic? (If needed, explain any answers in Remarks.)

SUMMARY OF FINDINGS – Attach site map showing sampling point locations, transects, important features, etc.

Hydrophytic Vegetation Present?	Yes ✓	No ☐	**Is the Sampled Area within a Wetland?** Yes ✓ No ☐
Hydric Soil Present?	Yes ✓	No ☐	
Wetland Hydrology Present?	Yes ✓	No ☐	

Remarks:

VEGETATION – Use scientific names of plants.

Tree Stratum (Plot size: 30')	Absolute % Cover	Dominant Species?	Indicator Status
1.			
2.			
3.			
4.			
	0 = Total Cover		
Sapling/Shrub Stratum (Plot size: 15')			
1.			
2.			
3.			
4.			
5.			
	0 = Total Cover		
Herb Stratum (Plot size: 5')			
1. *Typha latifolia*	30	Yes	OBL
2. *Spartina pectinata*	60	Yes	FACW
3. *Alopecurus arundinaceus*	5	No	FACW
4. *Persicaria amphibia*	5	No	OBL
5.			
6.			
7.			
8.			
9.			
10.			
	100 = Total Cover		
Woody Vine Stratum (Plot size:)			
1.			
2.			
	0 = Total Cover		

% Bare Ground in Herb Stratum 0

Dominance Test worksheet:

Number of Dominant Species That Are OBL, FACW, or FAC (excluding FAC−): _____ (A)

Total Number of Dominant Species Across All Strata: _____ (B)

Percent of Dominant Species That Are OBL, FACW, or FAC: _____ (A/B)

Prevalence Index worksheet:

Total % Cover of:		Multiply by:
OBL species		x 1 = 0
FACW species		x 2 = 0
FAC species		x 3 = 0
FACU species		x 4 = 0
UPL species		x 5 = 0
Column Totals:	0 (A)	0 (B)

Prevalence Index = B/A = NaN

Hydrophytic Vegetation Indicators:

- ✓ 1 - Rapid Test for Hydrophytic Vegetation
- ☐ 2 - Dominance Test is >50%
- ☐ 3 - Prevalence Index is ≤3.0[1]
- ☐ 4 - Morphological Adaptations[1] (Provide supporting data in Remarks or on a separate sheet)
- ☐ Problematic Hydrophytic Vegetation[1] (Explain)

[1]Indicators of hydric soil and wetland hydrology must be present, unless disturbed or problematic.

Hydrophytic Vegetation Present? Yes ✓ No ☐

Remarks:

SOIL

Sampling Point: 2w

Profile Description: (Describe to the depth needed to document the indicator or confirm the absence of indicators.)

Depth (inches)	Matrix Color (moist)	Matrix %	Redox Features Color (moist)	Redox %	Type[1]	Loc[2]	Texture	Remarks
0-16	10YR 2/1	98	7.5YR 3/4		C	M	CL	

[1]Type: C=Concentration, D=Depletion, RM=Reduced Matrix, CS=Covered or Coated Sand Grains. [2]Location: PL=Pore Lining, M=Matrix.

Hydric Soil Indicators: (Applicable to all LRRs, unless otherwise noted.)

- ☐ Histosol (A1)
- ☐ Histic Epipedon (A2)
- ☐ Black Histic (A3)
- ☐ Hydrogen Sulfide (A4)
- ☐ Stratified Layers (A5) **(LRR F)**
- ☑ 1 cm Muck (A9) **(LRR F, G, H)**
- ☑ Depleted Below Dark Surface (A11)
- ☐ Thick Dark Surface (A12)
- ☐ Sandy Mucky Mineral (S1)
- ☐ 2.5 cm Mucky Peat or Peat (S2) **(LRR G, H)**
- ☐ 5 cm Mucky Peat or Peat (S3) **(LRR F)**
- ☐ Sandy Gleyed Matrix (S4)
- ☐ Sandy Redox (S5)
- ☐ Stripped Matrix (S6)
- ☐ Loamy Mucky Mineral (F1)
- ☐ Loamy Gleyed Matrix (F2)
- ☐ Depleted Matrix (F3)
- ☑ Redox Dark Surface (F6)
- ☐ Depleted Dark Surface (F7)
- ☐ Redox Depressions (F8)
- ☐ High Plains Depressions (F16) **(MLRA 72 & 73 of LRR H)**

Indicators for Problematic Hydric Soils[3]:

- ☐ 1 cm Muck (A9) **(LRR I, J)**
- ☐ Coast Prairie Redox (A16) **(LRR F, G, H)**
- ☐ Dark Surface (S7) **(LRR G)**
- ☐ High Plains Depressions (F16) **(LRR H outside of MLRA 72 & 73)**
- ☐ Reduced Vertic (F18)
- ☐ Red Parent Material (TF2)
- ☐ Very Shallow Dark Surface (TF12)
- ☐ Other (Explain in Remarks)

[3]Indicators of hydrophytic vegetation and wetland hydrology must be present, unless disturbed or problematic.

Restrictive Layer (if present):

Type: _____

Depth (inches): _____

Hydric Soil Present? Yes ☑ No ☐

Remarks:

HYDROLOGY

Wetland Hydrology Indicators:

Primary Indicators (minimum of one required; check all that apply)

- ☐ Surface Water (A1)
- ☐ High Water Table (A2)
- ☐ Saturation (A3)
- ☐ Water Marks (B1)
- ☐ Sediment Deposits (B2)
- ☐ Drift Deposits (B3)
- ☐ Algal Mat or Crust (B4)
- ☐ Iron Deposits (B5)
- ☐ Inundation Visible on Aerial Imagery (B7)
- ☐ Water-Stained Leaves (B9)
- ☑ Salt Crust (B11)
- ☐ Aquatic Invertebrates (B13)
- ☐ Hydrogen Sulfide Odor (C1)
- ☐ Dry-Season Water Table (C2)
- ☐ Oxidized Rhizospheres on Living Roots (C3) **(where not tilled)**
- ☐ Presence of Reduced Iron (C4)
- ☐ Thin Muck Surface (C7)
- ☐ Other (Explain in Remarks)

Secondary Indicators (minimum of two required)

- ☑ Surface Soil Cracks (B6)
- ☐ Sparsely Vegetated Concave Surface (B8)
- ☐ Drainage Patterns (B10)
- ☐ Oxidized Rhizospheres on Living Roots (C3) **(where tilled)**
- ☐ Crayfish Burrows (C8)
- ☑ Saturation Visible on Aerial Imagery (C9)
- ☑ Geomorphic Position (D2)
- ☑ FAC-Neutral Test (D5)
- ☐ Frost-Heave Hummocks (D7) **(LRR F)**

Field Observations:

Surface Water Present? Yes ☐ No ☑ Depth (inches): _____

Water Table Present? Yes ☐ No ☑ Depth (inches): _____

Saturation Present? (includes capillary fringe) Yes ☐ No ☑ Depth (inches): _____

Wetland Hydrology Present? Yes ☑ No ☐

Describe Recorded Data (stream gauge, monitoring well, aerial photos, previous inspections), if available:

Remarks:

TW

WETLAND DETERMINATION DATA FORM – Great Plains Region

Project/Site: Cenex Pipeline - Sidney to Minot City/County: Williams Sampling Date: 7/19/16

Applicant/Owner: Cenex Pipeline, LLC. State: ND Sampling Point: 2U

Investigator(s): Tom Naas and Kane Hamond; KLJ Section, Township, Range: 32, 156N, 99W

Landform (hillslope, terrace, etc.): Hillslope Local relief (concave, convex, none): Convex Slope (%): 10

Subregion (LRR): F Lat: 48.294965 Long: -103.450487 Datum: NAD83

Soil Map Unit Name: NWI classification: -

Are climatic / hydrologic conditions on the site typical for this time of year? Yes ✓ No ☐ (If no, explain in Remarks.)

Are Vegetation ☐, Soil ☐, or Hydrology ☐ significantly disturbed? Are "Normal Circumstances" present? Yes ✓ No ☐

Are Vegetation ☐, Soil ☐, or Hydrology ☐ naturally problematic? (If needed, explain any answers in Remarks.)

SUMMARY OF FINDINGS – Attach site map showing sampling point locations, transects, important features, etc.

Hydrophytic Vegetation Present?	Yes ☐	No ✓	**Is the Sampled Area within a Wetland?** Yes ☐ No ✓
Hydric Soil Present?	Yes ☐	No ✓	
Wetland Hydrology Present?	Yes ☐	No ✓	

Remarks:

VEGETATION – Use scientific names of plants.

Tree Stratum (Plot size:)	Absolute % Cover	Dominant Species?	Indicator Status
1.			
2.			
3.			
4.			
	0	= Total Cover	
Sapling/Shrub Stratum (Plot size:)			
1.			
2.			
3.			
4.			
5.			
	0	= Total Cover	
Herb Stratum (Plot size: 5')			
1. *Poa pratensis*	90	Yes	FACU
2. *Cirsium arvense*	5	No	FACU
3. *Euphorbia esula*	5	No	UPL
4.			
5.			
6.			
7.			
8.			
9.			
10.			
	100	= Total Cover	
Woody Vine Stratum (Plot size:)			
1.			
2.			
	0	= Total Cover	

% Bare Ground in Herb Stratum 0

Dominance Test worksheet:

Number of Dominant Species That Are OBL, FACW, or FAC (excluding FAC−): _____ (A)

Total Number of Dominant Species Across All Strata: _____ (B)

Percent of Dominant Species That Are OBL, FACW, or FAC: _____ (A/B)

Prevalence Index worksheet:

Total % Cover of:		Multiply by:
OBL species		x 1 = 0
FACW species		x 2 = 0
FAC species		x 3 = 0
FACU species		x 4 = 0
UPL species		x 5 = 0
Column Totals:	0 (A)	0 (B)

Prevalence Index = B/A = NaN

Hydrophytic Vegetation Indicators:

- ☐ 1 - Rapid Test for Hydrophytic Vegetation
- ☐ 2 - Dominance Test is >50%
- ☐ 3 - Prevalence Index is ≤3.0[1]
- ☐ 4 - Morphological Adaptations[1] (Provide supporting data in Remarks or on a separate sheet)
- ☐ Problematic Hydrophytic Vegetation[1] (Explain)

[1]Indicators of hydric soil and wetland hydrology must be present, unless disturbed or problematic.

Hydrophytic Vegetation Present? Yes ☐ No ✓

Remarks:

SOIL

Sampling Point: 2u

Profile Description: (Describe to the depth needed to document the indicator or confirm the absence of indicators.)

Depth (inches)	Matrix Color (moist)	Matrix %	Redox Features Color (moist)	Redox %	Type[1]	Loc[2]	Texture	Remarks
0-10	10YR 3/2	100					SCL	
10-12	10YR 4/3	100					SCL	

[1]Type: C=Concentration, D=Depletion, RM=Reduced Matrix, CS=Covered or Coated Sand Grains. [2]Location: PL=Pore Lining, M=Matrix.

Hydric Soil Indicators: (Applicable to all LRRs, unless otherwise noted.)

- ☐ Histosol (A1)
- ☐ Histic Epipedon (A2)
- ☐ Black Histic (A3)
- ☐ Hydrogen Sulfide (A4)
- ☐ Stratified Layers (A5) **(LRR F)**
- ☐ 1 cm Muck (A9) **(LRR F, G, H)**
- ☐ Depleted Below Dark Surface (A11)
- ☐ Thick Dark Surface (A12)
- ☐ Sandy Mucky Mineral (S1)
- ☐ 2.5 cm Mucky Peat or Peat (S2) **(LRR G, H)**
- ☐ 5 cm Mucky Peat or Peat (S3) **(LRR F)**
- ☐ Sandy Gleyed Matrix (S4)
- ☐ Sandy Redox (S5)
- ☐ Stripped Matrix (S6)
- ☐ Loamy Mucky Mineral (F1)
- ☐ Loamy Gleyed Matrix (F2)
- ☐ Depleted Matrix (F3)
- ☐ Redox Dark Surface (F6)
- ☐ Depleted Dark Surface (F7)
- ☐ Redox Depressions (F8)
- ☐ High Plains Depressions (F16) **(MLRA 72 & 73 of LRR H)**

Indicators for Problematic Hydric Soils[3]:

- ☐ 1 cm Muck (A9) **(LRR I, J)**
- ☐ Coast Prairie Redox (A16) **(LRR F, G, H)**
- ☐ Dark Surface (S7) **(LRR G)**
- ☐ High Plains Depressions (F16) **(LRR H outside of MLRA 72 & 73)**
- ☐ Reduced Vertic (F18)
- ☐ Red Parent Material (TF2)
- ☐ Very Shallow Dark Surface (TF12)
- ☐ Other (Explain in Remarks)

[3]Indicators of hydrophytic vegetation and wetland hydrology must be present, unless disturbed or problematic.

Restrictive Layer (if present):

Type: _____

Depth (inches): _____

Hydric Soil Present? Yes ☐ No ☑

Remarks:

HYDROLOGY

Wetland Hydrology Indicators:

Primary Indicators (minimum of one required; check all that apply)

- ☐ Surface Water (A1)
- ☐ High Water Table (A2)
- ☐ Saturation (A3)
- ☐ Water Marks (B1)
- ☐ Sediment Deposits (B2)
- ☐ Drift Deposits (B3)
- ☐ Algal Mat or Crust (B4)
- ☐ Iron Deposits (B5)
- ☐ Inundation Visible on Aerial Imagery (B7)
- ☐ Water-Stained Leaves (B9)
- ☐ Salt Crust (B11)
- ☐ Aquatic Invertebrates (B13)
- ☐ Hydrogen Sulfide Odor (C1)
- ☐ Dry-Season Water Table (C2)
- ☐ Oxidized Rhizospheres on Living Roots (C3) **(where not tilled)**
- ☐ Presence of Reduced Iron (C4)
- ☐ Thin Muck Surface (C7)
- ☐ Other (Explain in Remarks)

Secondary Indicators (minimum of two required)

- ☐ Surface Soil Cracks (B6)
- ☐ Sparsely Vegetated Concave Surface (B8)
- ☐ Drainage Patterns (B10)
- ☐ Oxidized Rhizospheres on Living Roots (C3) **(where tilled)**
- ☐ Crayfish Burrows (C8)
- ☐ Saturation Visible on Aerial Imagery (C9)
- ☐ Geomorphic Position (D2)
- ☐ FAC-Neutral Test (D5)
- ☐ Frost-Heave Hummocks (D7) **(LRR F)**

Field Observations:

Surface Water Present? Yes ☐ No ☑ Depth (inches): _____

Water Table Present? Yes ☐ No ☑ Depth (inches): _____

Saturation Present? (includes capillary fringe) Yes ☐ No ☑ Depth (inches): _____

Wetland Hydrology Present? Yes ☐ No ☑

Describe Recorded Data (stream gauge, monitoring well, aerial photos, previous inspections), if available:

Remarks:

WETLAND DETERMINATION DATA FORM – Great Plains Region

TW

Project/Site: Cenex Pipeline - Sidney to Minot City/County: Williams Sampling Date: 7/19/16

Applicant/Owner: Cenex Pipeline, LLC. State: ND Sampling Point: 3W

Investigator(s): Tom Naas and Kane Hammond; KLJ Section, Township, Range: 35, 156N, 99W

Landform (hillslope, terrace, etc.): Basin Local relief (concave, convex, none): Concave Slope (%): 2

Subregion (LRR): F Lat: 48.298569 Long: -103.381130 Datum: NAD83

Soil Map Unit Name: NWI classification: PEMC

Are climatic / hydrologic conditions on the site typical for this time of year? Yes ✓ No ☐ (If no, explain in Remarks.)

Are Vegetation ☐, Soil ☐, or Hydrology ☐ significantly disturbed? Are "Normal Circumstances" present? Yes ✓ No ☐

Are Vegetation ☐, Soil ☐, or Hydrology ☐ naturally problematic? (If needed, explain any answers in Remarks.)

SUMMARY OF FINDINGS – Attach site map showing sampling point locations, transects, important features, etc.

Hydrophytic Vegetation Present?	Yes ✓	No ☐	**Is the Sampled Area within a Wetland?** Yes ✓ No ☐
Hydric Soil Present?	Yes ✓	No ☐	
Wetland Hydrology Present?	Yes ✓	No ☐	

Remarks:
Basin in Drainage

VEGETATION – Use scientific names of plants.

Tree Stratum (Plot size: 30')	Absolute % Cover	Dominant Species?	Indicator Status
1.			
2.			
3.			
4.			
	0	= Total Cover	
Sapling/Shrub Stratum (Plot size: 15')			
1.			
2.			
3.			
4.			
5.			
	0	= Total Cover	
Herb Stratum (Plot size: 5')			
1. *Typha latifolia*	30	Yes	OBL
2. *Eleocharis palustris*	25	Yes	OBL
3. *Phalaris arundinacea*	20	Yes	FACW
4. *Spartina pectinata*	20	Yes	FACW
5. *Mentha arvensis*	5		FACW
6.			
7.			
8.			
9.			
10.			
	100	= Total Cover	
Woody Vine Stratum (Plot size:)			
1.			
2.			
	0	= Total Cover	

% Bare Ground in Herb Stratum 0

Dominance Test worksheet:

Number of Dominant Species That Are OBL, FACW, or FAC (excluding FAC−): _____ (A)

Total Number of Dominant Species Across All Strata: _____ (B)

Percent of Dominant Species That Are OBL, FACW, or FAC: _____ (A/B)

Prevalence Index worksheet:

Total % Cover of:		Multiply by:
OBL species		x 1 = 0
FACW species		x 2 = 0
FAC species		x 3 = 0
FACU species		x 4 = 0
UPL species		x 5 = 0
Column Totals:	0 (A)	0 (B)

Prevalence Index = B/A = NaN

Hydrophytic Vegetation Indicators:

- ✓ 1 - Rapid Test for Hydrophytic Vegetation
- ☐ 2 - Dominance Test is >50%
- ☐ 3 - Prevalence Index is ≤3.0[1]
- ☐ 4 - Morphological Adaptations[1] (Provide supporting data in Remarks or on a separate sheet)
- ☐ Problematic Hydrophytic Vegetation[1] (Explain)

[1]Indicators of hydric soil and wetland hydrology must be present, unless disturbed or problematic.

Hydrophytic Vegetation Present? Yes ✓ No ☐

Remarks:

SOIL

Sampling Point: 3w

Profile Description: (Describe to the depth needed to document the indicator or confirm the absence of indicators.)

Depth (inches)	Matrix Color (moist)	Matrix %	Redox Features Color (moist)	Redox %	Type[1]	Loc[2]	Texture	Remarks
0-4	10YR 2/1	95	7.5YR 3/4	5	C	M	CL	
4-5	10YR 4/2	98	7.5YR 3/4	2	C	M	S	
5-13	10YR 2/1	95	7.5YR 3/4	5	C	M	CL	
13-16	10YR4/2	100					s	

[1]Type: C=Concentration, D=Depletion, RM=Reduced Matrix, CS=Covered or Coated Sand Grains. [2]Location: PL=Pore Lining, M=Matrix.

Hydric Soil Indicators: (Applicable to all LRRs, unless otherwise noted.)

- ☐ Histosol (A1)
- ☐ Histic Epipedon (A2)
- ☐ Black Histic (A3)
- ☐ Hydrogen Sulfide (A4)
- ☑ Stratified Layers (A5) (**LRR F**)
- ☐ 1 cm Muck (A9) (**LRR F, G, H**)
- ☐ Depleted Below Dark Surface (A11)
- ☐ Thick Dark Surface (A12)
- ☐ Sandy Mucky Mineral (S1)
- ☐ 2.5 cm Mucky Peat or Peat (S2) (**LRR G, H**)
- ☐ 5 cm Mucky Peat or Peat (S3) (**LRR F**)
- ☐ Sandy Gleyed Matrix (S4)
- ☐ Sandy Redox (S5)
- ☐ Stripped Matrix (S6)
- ☐ Loamy Mucky Mineral (F1)
- ☐ Loamy Gleyed Matrix (F2)
- ☐ Depleted Matrix (F3)
- ☑ Redox Dark Surface (F6)
- ☐ Depleted Dark Surface (F7)
- ☐ Redox Depressions (F8)
- ☐ High Plains Depressions (F16) (**MLRA 72 & 73 of LRR H**)

Indicators for Problematic Hydric Soils[3]:

- ☐ 1 cm Muck (A9) (**LRR I, J**)
- ☐ Coast Prairie Redox (A16) (**LRR F, G, H**)
- ☐ Dark Surface (S7) (**LRR G**)
- ☐ High Plains Depressions (F16) (**LRR H outside of MLRA 72 & 73**)
- ☐ Reduced Vertic (F18)
- ☐ Red Parent Material (TF2)
- ☐ Very Shallow Dark Surface (TF12)
- ☐ Other (Explain in Remarks)

[3]Indicators of hydrophytic vegetation and wetland hydrology must be present, unless disturbed or problematic.

Restrictive Layer (if present):

Type: _____

Depth (inches): _____

Hydric Soil Present? Yes ☑ No ☐

Remarks:

HYDROLOGY

Wetland Hydrology Indicators:

Primary Indicators (minimum of one required; check all that apply)

- ☐ Surface Water (A1)
- ☐ High Water Table (A2)
- ☐ Saturation (A3)
- ☐ Water Marks (B1)
- ☐ Sediment Deposits (B2)
- ☐ Drift Deposits (B3)
- ☐ Algal Mat or Crust (B4)
- ☐ Iron Deposits (B5)
- ☐ Inundation Visible on Aerial Imagery (B7)
- ☐ Water-Stained Leaves (B9)
- ☐ Salt Crust (B11)
- ☐ Aquatic Invertebrates (B13)
- ☐ Hydrogen Sulfide Odor (C1)
- ☐ Dry-Season Water Table (C2)
- ☐ Oxidized Rhizospheres on Living Roots (C3) (**where not tilled**)
- ☐ Presence of Reduced Iron (C4)
- ☐ Thin Muck Surface (C7)
- ☐ Other (Explain in Remarks)

Secondary Indicators (minimum of two required)

- ☐ Surface Soil Cracks (B6)
- ☐ Sparsely Vegetated Concave Surface (B8)
- ☐ Drainage Patterns (B10)
- ☐ Oxidized Rhizospheres on Living Roots (C3) (**where tilled**)
- ☐ Crayfish Burrows (C8)
- ☑ Saturation Visible on Aerial Imagery (C9)
- ☑ Geomorphic Position (D2)
- ☑ FAC-Neutral Test (D5)
- ☐ Frost-Heave Hummocks (D7) (**LRR F**)

Field Observations:

Surface Water Present? Yes ☐ No ☑ Depth (inches): _____

Water Table Present? Yes ☐ No ☑ Depth (inches): _____

Saturation Present? (includes capillary fringe) Yes ☐ No ☑ Depth (inches): _____

Wetland Hydrology Present? Yes ☑ No ☐

Describe Recorded Data (stream gauge, monitoring well, aerial photos, previous inspections), if available:

Remarks:

WETLAND DETERMINATION DATA FORM – Great Plains Region

TW

Project/Site: Cenex Pipeline - Sidney to Minot City/County: Williams Sampling Date: 7/19/16

Applicant/Owner: Cenex Pipeline, LLC. State: ND Sampling Point: 3U

Investigator(s): Tom Naas and Kane Hammond; KLJ Section, Township, Range: 35, 156N, 99W

Landform (hillslope, terrace, etc.): Hillslope Local relief (concave, convex, none): Convex Slope (%): 12

Subregion (LRR): F Lat: 48.298536 Long: -103.381093 Datum: NAD83

Soil Map Unit Name: NWI classification: -

Are climatic / hydrologic conditions on the site typical for this time of year? Yes ✓ No ☐ (If no, explain in Remarks.)

Are Vegetation ☐, Soil ☐, or Hydrology ☐ significantly disturbed? Are "Normal Circumstances" present? Yes ✓ No ☐

Are Vegetation ☐, Soil ☐, or Hydrology ☐ naturally problematic? (If needed, explain any answers in Remarks.)

SUMMARY OF FINDINGS – Attach site map showing sampling point locations, transects, important features, etc.

Hydrophytic Vegetation Present?	Yes ☐	No ✓	**Is the Sampled Area within a Wetland?** Yes ☐ No ✓
Hydric Soil Present?	Yes ☐	No ✓	
Wetland Hydrology Present?	Yes ☐	No ✓	

Remarks:

VEGETATION – Use scientific names of plants.

Tree Stratum (Plot size: 30)	Absolute % Cover	Dominant Species?	Indicator Status
1.			
2.			
3.			
4.			
	0 = Total Cover		
Sapling/Shrub Stratum (Plot size: 15)			
1.			
2.			
3.			
4.			
5.			
	0 = Total Cover		
Herb Stratum (Plot size: 5')			
1. *Bromus inermus*	100	Yes	UPL
2.			
3.			
4.			
5.			
6.			
7.			
8.			
9.			
10.			
	100 = Total Cover		
Woody Vine Stratum (Plot size:)			
1.			
2.			
	0 = Total Cover		

% Bare Ground in Herb Stratum 0

Dominance Test worksheet:

Number of Dominant Species That Are OBL, FACW, or FAC (excluding FAC−): _____ (A)

Total Number of Dominant Species Across All Strata: _____ (B)

Percent of Dominant Species That Are OBL, FACW, or FAC: _____ (A/B)

Prevalence Index worksheet:

Total % Cover of:		Multiply by:
OBL species		x 1 = 0
FACW species		x 2 = 0
FAC species		x 3 = 0
FACU species		x 4 = 0
UPL species		x 5 = 0
Column Totals:	0 (A)	0 (B)

Prevalence Index = B/A = NaN

Hydrophytic Vegetation Indicators:

- ☐ 1 - Rapid Test for Hydrophytic Vegetation
- ☐ 2 - Dominance Test is >50%
- ☐ 3 - Prevalence Index is ≤3.0[1]
- ☐ 4 - Morphological Adaptations[1] (Provide supporting data in Remarks or on a separate sheet)
- ☐ Problematic Hydrophytic Vegetation[1] (Explain)

[1]Indicators of hydric soil and wetland hydrology must be present, unless disturbed or problematic.

Hydrophytic Vegetation Present? Yes ☐ No ✓

Remarks:

SOIL

Sampling Point: 3U

Profile Description: (Describe to the depth needed to document the indicator or confirm the absence of indicators.)

Depth (inches)	Matrix Color (moist)	Matrix %	Redox Features Color (moist)	Redox %	Type[1]	Loc[2]	Texture	Remarks
0-4	10YR 3/2	100					CL	
4-12	10YR 4/3	100					SCL	

[1]Type: C=Concentration, D=Depletion, RM=Reduced Matrix, CS=Covered or Coated Sand Grains. [2]Location: PL=Pore Lining, M=Matrix.

Hydric Soil Indicators: (Applicable to all LRRs, unless otherwise noted.)

- ☐ Histosol (A1)
- ☐ Histic Epipedon (A2)
- ☐ Black Histic (A3)
- ☐ Hydrogen Sulfide (A4)
- ☐ Stratified Layers (A5) **(LRR F)**
- ☐ 1 cm Muck (A9) **(LRR F, G, H)**
- ☐ Depleted Below Dark Surface (A11)
- ☐ Thick Dark Surface (A12)
- ☐ Sandy Mucky Mineral (S1)
- ☐ 2.5 cm Mucky Peat or Peat (S2) **(LRR G, H)**
- ☐ 5 cm Mucky Peat or Peat (S3) **(LRR F)**
- ☐ Sandy Gleyed Matrix (S4)
- ☐ Sandy Redox (S5)
- ☐ Stripped Matrix (S6)
- ☐ Loamy Mucky Mineral (F1)
- ☐ Loamy Gleyed Matrix (F2)
- ☐ Depleted Matrix (F3)
- ☐ Redox Dark Surface (F6)
- ☐ Depleted Dark Surface (F7)
- ☐ Redox Depressions (F8)
- ☐ High Plains Depressions (F16) **(MLRA 72 & 73 of LRR H)**

Indicators for Problematic Hydric Soils[3]:

- ☐ 1 cm Muck (A9) **(LRR I, J)**
- ☐ Coast Prairie Redox (A16) **(LRR F, G, H)**
- ☐ Dark Surface (S7) **(LRR G)**
- ☐ High Plains Depressions (F16) **(LRR H outside of MLRA 72 & 73)**
- ☐ Reduced Vertic (F18)
- ☐ Red Parent Material (TF2)
- ☐ Very Shallow Dark Surface (TF12)
- ☐ Other (Explain in Remarks)

[3]Indicators of hydrophytic vegetation and wetland hydrology must be present, unless disturbed or problematic.

Restrictive Layer (if present):

Type: _____

Depth (inches): _____

Hydric Soil Present? Yes ☐ No ☑

Remarks:

HYDROLOGY

Wetland Hydrology Indicators:

Primary Indicators (minimum of one required; check all that apply)

- ☐ Surface Water (A1)
- ☐ High Water Table (A2)
- ☐ Saturation (A3)
- ☐ Water Marks (B1)
- ☐ Sediment Deposits (B2)
- ☐ Drift Deposits (B3)
- ☐ Algal Mat or Crust (B4)
- ☐ Iron Deposits (B5)
- ☐ Inundation Visible on Aerial Imagery (B7)
- ☐ Water-Stained Leaves (B9)
- ☐ Salt Crust (B11)
- ☐ Aquatic Invertebrates (B13)
- ☐ Hydrogen Sulfide Odor (C1)
- ☐ Dry-Season Water Table (C2)
- ☐ Oxidized Rhizospheres on Living Roots (C3) **(where not tilled)**
- ☐ Presence of Reduced Iron (C4)
- ☐ Thin Muck Surface (C7)
- ☐ Other (Explain in Remarks)

Secondary Indicators (minimum of two required)

- ☐ Surface Soil Cracks (B6)
- ☐ Sparsely Vegetated Concave Surface (B8)
- ☐ Drainage Patterns (B10)
- ☐ Oxidized Rhizospheres on Living Roots (C3) **(where tilled)**
- ☐ Crayfish Burrows (C8)
- ☐ Saturation Visible on Aerial Imagery (C9)
- ☐ Geomorphic Position (D2)
- ☐ FAC-Neutral Test (D5)
- ☐ Frost-Heave Hummocks (D7) **(LRR F)**

Field Observations:

Surface Water Present? Yes ☐ No ☑ Depth (inches): _____

Water Table Present? Yes ☐ No ☑ Depth (inches): _____

Saturation Present? (includes capillary fringe) Yes ☐ No ☑ Depth (inches): _____

Wetland Hydrology Present? Yes ☐ No ☑

Describe Recorded Data (stream gauge, monitoring well, aerial photos, previous inspections), if available:

Remarks:

TN

WETLAND DETERMINATION DATA FORM – Great Plains Region

Project/Site: Cenex Pipeline - Sidney to Minot City/County: Williams Sampling Date: 7/19/16

Applicant/Owner: Cenex Pipeline, LLC. State: ND Sampling Point: 4W

Investigator(s): Tom Naas and Kane Hammond; KLJ Section, Township, Range: 31, 156N, 98W

Landform (hillslope, terrace, etc.): basin Local relief (concave, convex, none): Convex Slope (%): 1

Subregion (LRR): F Lat: 48.298787 Long: -103.338268 Datum: NAD83

Soil Map Unit Name: NWI classification: PEMA

Are climatic / hydrologic conditions on the site typical for this time of year? Yes ✓ No ☐ (If no, explain in Remarks.)

Are Vegetation ☐, Soil ☐, or Hydrology ☐ significantly disturbed? Are "Normal Circumstances" present? Yes ✓ No ☐

Are Vegetation ☐, Soil ☐, or Hydrology ☐ naturally problematic? (If needed, explain any answers in Remarks.)

SUMMARY OF FINDINGS – Attach site map showing sampling point locations, transects, important features, etc.

Hydrophytic Vegetation Present?	Yes ✓	No ☐	**Is the Sampled Area within a Wetland?** Yes ✓ No ☐
Hydric Soil Present?	Yes ✓	No ☐	
Wetland Hydrology Present?	Yes ✓	No ☐	

Remarks:

VEGETATION – Use scientific names of plants.

Tree Stratum (Plot size: 30)	Absolute % Cover	Dominant Species?	Indicator Status
1.			
2.			
3.			
4.			
	0 = Total Cover		
Sapling/Shrub Stratum (Plot size: 15)			
1.			
2.			
3.			
4.			
5.			
	0 = Total Cover		
Herb Stratum (Plot size: 5)			
1. *Spartina pectinata*	50	Yes	OBL
2. *Persicaria amphibia*	25	Yes	OBL
3. *Ambrosia trifida*	15	No	FAC
4. *Rumex crispus*	10	No	FAC
5.			
6.			
7.			
8.			
9.			
10.			
	100 = Total Cover		
Woody Vine Stratum (Plot size:)			
1.			
2.			
	0 = Total Cover		

% Bare Ground in Herb Stratum 0

Dominance Test worksheet:

Number of Dominant Species That Are OBL, FACW, or FAC (excluding FAC−): _____ (A)

Total Number of Dominant Species Across All Strata: _____ (B)

Percent of Dominant Species That Are OBL, FACW, or FAC: _____ (A/B)

Prevalence Index worksheet:

Total % Cover of:		Multiply by:
OBL species		x 1 = 0
FACW species		x 2 = 0
FAC species		x 3 = 0
FACU species		x 4 = 0
UPL species		x 5 = 0
Column Totals:	0 (A)	0 (B)

Prevalence Index = B/A = NaN

Hydrophytic Vegetation Indicators:

- ✓ 1 - Rapid Test for Hydrophytic Vegetation
- ☐ 2 - Dominance Test is >50%
- ☐ 3 - Prevalence Index is ≤3.0[1]
- ☐ 4 - Morphological Adaptations[1] (Provide supporting data in Remarks or on a separate sheet)
- ☐ Problematic Hydrophytic Vegetation[1] (Explain)

[1]Indicators of hydric soil and wetland hydrology must be present, unless disturbed or problematic.

Hydrophytic Vegetation Present? Yes ✓ No ☐

Remarks:

SOIL

Sampling Point: 4w

Profile Description: (Describe to the depth needed to document the indicator or confirm the absence of indicators.)

Depth (inches)	Matrix Color (moist)	Matrix %	Redox Features Color (moist)	Redox %	Type[1]	Loc[2]	Texture	Remarks
0-16	10YR 3/1	95	7.5YR 3/4	5	C	M	SIL	

[1]Type: C=Concentration, D=Depletion, RM=Reduced Matrix, CS=Covered or Coated Sand Grains. [2]Location: PL=Pore Lining, M=Matrix.

Hydric Soil Indicators: (Applicable to all LRRs, unless otherwise noted.)

- ☐ Histosol (A1)
- ☐ Histic Epipedon (A2)
- ☐ Black Histic (A3)
- ☐ Hydrogen Sulfide (A4)
- ☐ Stratified Layers (A5) (**LRR F**)
- ☐ 1 cm Muck (A9) (**LRR F, G, H**)
- ☐ Depleted Below Dark Surface (A11)
- ☐ Thick Dark Surface (A12)
- ☐ Sandy Mucky Mineral (S1)
- ☐ 2.5 cm Mucky Peat or Peat (S2) (**LRR G, H**)
- ☐ 5 cm Mucky Peat or Peat (S3) (**LRR F**)
- ☐ Sandy Gleyed Matrix (S4)
- ☐ Sandy Redox (S5)
- ☐ Stripped Matrix (S6)
- ☐ Loamy Mucky Mineral (F1)
- ☐ Loamy Gleyed Matrix (F2)
- ☐ Depleted Matrix (F3)
- ✓ Redox Dark Surface (F6)
- ☐ Depleted Dark Surface (F7)
- ☐ Redox Depressions (F8)
- ☐ High Plains Depressions (F16) (**MLRA 72 & 73 of LRR H**)

Indicators for Problematic Hydric Soils[3]:

- ☐ 1 cm Muck (A9) (**LRR I, J**)
- ☐ Coast Prairie Redox (A16) (**LRR F, G, H**)
- ☐ Dark Surface (S7) (**LRR G**)
- ☐ High Plains Depressions (F16) (**LRR H outside of MLRA 72 & 73**)
- ☐ Reduced Vertic (F18)
- ☐ Red Parent Material (TF2)
- ☐ Very Shallow Dark Surface (TF12)
- ☐ Other (Explain in Remarks)

[3]Indicators of hydrophytic vegetation and wetland hydrology must be present, unless disturbed or problematic.

Restrictive Layer (if present):

Type: _____

Depth (inches): _____

Hydric Soil Present? Yes ✓ No ☐

Remarks:

HYDROLOGY

Wetland Hydrology Indicators:

Primary Indicators (minimum of one required; check all that apply)

- ☐ Surface Water (A1)
- ☐ High Water Table (A2)
- ☐ Saturation (A3)
- ☐ Water Marks (B1)
- ☐ Sediment Deposits (B2)
- ☐ Drift Deposits (B3)
- ☐ Algal Mat or Crust (B4)
- ☐ Iron Deposits (B5)
- ☐ Inundation Visible on Aerial Imagery (B7)
- ☐ Water-Stained Leaves (B9)
- ☐ Salt Crust (B11)
- ☐ Aquatic Invertebrates (B13)
- ☐ Hydrogen Sulfide Odor (C1)
- ☐ Dry-Season Water Table (C2)
- ☐ Oxidized Rhizospheres on Living Roots (C3) (**where not tilled**)
- ☐ Presence of Reduced Iron (C4)
- ☐ Thin Muck Surface (C7)
- ☐ Other (Explain in Remarks)

Secondary Indicators (minimum of two required)

- ☐ Surface Soil Cracks (B6)
- ☐ Sparsely Vegetated Concave Surface (B8)
- ☐ Drainage Patterns (B10)
- ☐ Oxidized Rhizospheres on Living Roots (C3) (**where tilled**)
- ☐ Crayfish Burrows (C8)
- ✓ Saturation Visible on Aerial Imagery (C9)
- ✓ Geomorphic Position (D2)
- ✓ FAC-Neutral Test (D5)
- ☐ Frost-Heave Hummocks (D7) (**LRR F**)

Field Observations:

Surface Water Present? Yes ☐ No ✓ Depth (inches): _____

Water Table Present? Yes ☐ No ✓ Depth (inches): _____

Saturation Present? (includes capillary fringe) Yes ☐ No ✓ Depth (inches): _____

Wetland Hydrology Present? Yes ✓ No ☐

Describe Recorded Data (stream gauge, monitoring well, aerial photos, previous inspections), if available:

Remarks:

WETLAND DETERMINATION DATA FORM – Great Plains Region

TN

Project/Site: Cenex Pipeline - Sidney to Minot City/County: Williams Sampling Date: 7/19/16

Applicant/Owner: Cenex Pipeline, LLC. State: ND Sampling Point: 4U

Investigator(s): Tom Naas and Kand Hammond; KLJ Section, Township, Range: 31, 156 N, 98 W

Landform (hillslope, terrace, etc.): Hillslope Local relief (concave, convex, none): Convex Slope (%): 3

Subregion (LRR): F Lat: 48.298831 Long: -103.338393 Datum: NAD83

Soil Map Unit Name: NWI classification: -

Are climatic / hydrologic conditions on the site typical for this time of year? Yes [✓] No [ ] (If no, explain in Remarks.)

Are Vegetation [ ], Soil [ ], or Hydrology [ ] significantly disturbed? Are "Normal Circumstances" present? Yes [✓] No [ ]

Are Vegetation [ ], Soil [ ], or Hydrology [ ] naturally problematic? (If needed, explain any answers in Remarks.)

SUMMARY OF FINDINGS – Attach site map showing sampling point locations, transects, important features, etc.

Hydrophytic Vegetation Present?	Yes [ ]	No [✓]	**Is the Sampled Area within a Wetland?** Yes [ ] No [✓]
Hydric Soil Present?	Yes [ ]	No [✓]	
Wetland Hydrology Present?	Yes [ ]	No [✓]	

Remarks:

VEGETATION – Use scientific names of plants.

Tree Stratum (Plot size: 30')	Absolute % Cover	Dominant Species?	Indicator Status
1.			
2.			
3.			
4.			
	0 = Total Cover		
Sapling/Shrub Stratum (Plot size: 15')			
1.			
2.			
3.			
4.			
5.			
	0 = Total Cover		
Herb Stratum (Plot size: 5')			
1. *Bromus inermus*	50	Yes	UPL
2. *Prunus virginiana*	25	Yes	FACU
3.			
4.			
5.			
6.			
7.			
8.			
9.			
10.			
	75 = Total Cover		
Woody Vine Stratum (Plot size:)			
1.			
2.			
	0 = Total Cover		

% Bare Ground in Herb Stratum 25

Dominance Test worksheet:

Number of Dominant Species That Are OBL, FACW, or FAC (excluding FAC−): _____ (A)

Total Number of Dominant Species Across All Strata: _____ (B)

Percent of Dominant Species That Are OBL, FACW, or FAC: _____ (A/B)

Prevalence Index worksheet:

Total % Cover of:		Multiply by:
OBL species		x 1 = 0
FACW species		x 2 = 0
FAC species		x 3 = 0
FACU species		x 4 = 0
UPL species		x 5 = 0
Column Totals:	0 (A)	0 (B)

Prevalence Index = B/A = NaN

Hydrophytic Vegetation Indicators:

- [ ] 1 - Rapid Test for Hydrophytic Vegetation
- [ ] 2 - Dominance Test is >50%
- [ ] 3 - Prevalence Index is ≤3.0[1]
- [ ] 4 - Morphological Adaptations[1] (Provide supporting data in Remarks or on a separate sheet)
- [ ] Problematic Hydrophytic Vegetation[1] (Explain)

[1]Indicators of hydric soil and wetland hydrology must be present, unless disturbed or problematic.

Hydrophytic Vegetation Present? Yes [ ] No [✓]

Remarks:

SOIL

Sampling Point: 4U

Profile Description: (Describe to the depth needed to document the indicator or confirm the absence of indicators.)

Depth (inches)	Matrix Color (moist)	Matrix %	Redox Features Color (moist)	Redox %	Type[1]	Loc[2]	Texture	Remarks
0-12	10YR 3/3	100					SIL	

[1]Type: C=Concentration, D=Depletion, RM=Reduced Matrix, CS=Covered or Coated Sand Grains. [2]Location: PL=Pore Lining, M=Matrix.

Hydric Soil Indicators: (Applicable to all LRRs, unless otherwise noted.)

- ☐ Histosol (A1)
- ☐ Histic Epipedon (A2)
- ☐ Black Histic (A3)
- ☐ Hydrogen Sulfide (A4)
- ☐ Stratified Layers (A5) **(LRR F)**
- ☐ 1 cm Muck (A9) **(LRR F, G, H)**
- ☐ Depleted Below Dark Surface (A11)
- ☐ Thick Dark Surface (A12)
- ☐ Sandy Mucky Mineral (S1)
- ☐ 2.5 cm Mucky Peat or Peat (S2) **(LRR G, H)**
- ☐ 5 cm Mucky Peat or Peat (S3) **(LRR F)**
- ☐ Sandy Gleyed Matrix (S4)
- ☐ Sandy Redox (S5)
- ☐ Stripped Matrix (S6)
- ☐ Loamy Mucky Mineral (F1)
- ☐ Loamy Gleyed Matrix (F2)
- ☐ Depleted Matrix (F3)
- ☐ Redox Dark Surface (F6)
- ☐ Depleted Dark Surface (F7)
- ☐ Redox Depressions (F8)
- ☐ High Plains Depressions (F16) **(MLRA 72 & 73 of LRR H)**

Indicators for Problematic Hydric Soils[3]:

- ☐ 1 cm Muck (A9) **(LRR I, J)**
- ☐ Coast Prairie Redox (A16) **(LRR F, G, H)**
- ☐ Dark Surface (S7) **(LRR G)**
- ☐ High Plains Depressions (F16) **(LRR H outside of MLRA 72 & 73)**
- ☐ Reduced Vertic (F18)
- ☐ Red Parent Material (TF2)
- ☐ Very Shallow Dark Surface (TF12)
- ☐ Other (Explain in Remarks)

[3]Indicators of hydrophytic vegetation and wetland hydrology must be present, unless disturbed or problematic.

Restrictive Layer (if present):

Type: _____

Depth (inches): _____

Hydric Soil Present? Yes ☐ No ☑

Remarks:

HYDROLOGY

Wetland Hydrology Indicators:

Primary Indicators (minimum of one required; check all that apply)

- ☐ Surface Water (A1)
- ☐ High Water Table (A2)
- ☐ Saturation (A3)
- ☐ Water Marks (B1)
- ☐ Sediment Deposits (B2)
- ☐ Drift Deposits (B3)
- ☐ Algal Mat or Crust (B4)
- ☐ Iron Deposits (B5)
- ☐ Inundation Visible on Aerial Imagery (B7)
- ☐ Water-Stained Leaves (B9)
- ☐ Salt Crust (B11)
- ☐ Aquatic Invertebrates (B13)
- ☐ Hydrogen Sulfide Odor (C1)
- ☐ Dry-Season Water Table (C2)
- ☐ Oxidized Rhizospheres on Living Roots (C3) **(where not tilled)**
- ☐ Presence of Reduced Iron (C4)
- ☐ Thin Muck Surface (C7)
- ☐ Other (Explain in Remarks)

Secondary Indicators (minimum of two required)

- ☐ Surface Soil Cracks (B6)
- ☐ Sparsely Vegetated Concave Surface (B8)
- ☐ Drainage Patterns (B10)
- ☐ Oxidized Rhizospheres on Living Roots (C3) **(where tilled)**
- ☐ Crayfish Burrows (C8)
- ☐ Saturation Visible on Aerial Imagery (C9)
- ☐ Geomorphic Position (D2)
- ☐ FAC-Neutral Test (D5)
- ☐ Frost-Heave Hummocks (D7) **(LRR F)**

Field Observations:

Surface Water Present? Yes ☐ No ☑ Depth (inches): _____

Water Table Present? Yes ☐ No ☑ Depth (inches): _____

Saturation Present? (includes capillary fringe) Yes ☐ No ☑ Depth (inches): _____

Wetland Hydrology Present? Yes ☐ No ☑

Describe Recorded Data (stream gauge, monitoring well, aerial photos, previous inspections), if available:

Remarks:

WETLAND DETERMINATION DATA FORM – Great Plains Region

TN

Project/Site: Cenex Pipeline - Sidney to Minot City/County: Mountrail Sampling Date: 7/19/16

Applicant/Owner: Cenex Pipeline, LLC. State: ND Sampling Point: 5W

Investigator(s): Tom Naas and Kane Hammond; KLJ Section, Township, Range: 20, 155N, 94W

Landform (hillslope, terrace, etc.): Basin Local relief (concave, convex, none): Convex Slope (%): 1

Subregion (LRR): F Lat: 48.221515 Long: -102.804099 Datum: NAD83

Soil Map Unit Name: NWI classification: PEMA

Are climatic / hydrologic conditions on the site typical for this time of year? Yes ✓ No ☐ (If no, explain in Remarks.)

Are Vegetation ☐, Soil ☐, or Hydrology ☐ significantly disturbed? Are "Normal Circumstances" present? Yes ✓ No ☐

Are Vegetation ☐, Soil ☐, or Hydrology ☐ naturally problematic? (If needed, explain any answers in Remarks.)

SUMMARY OF FINDINGS – Attach site map showing sampling point locations, transects, important features, etc.

Hydrophytic Vegetation Present?	Yes ✓	No ☐	**Is the Sampled Area within a Wetland?** Yes ✓ No ☐
Hydric Soil Present?	Yes ✓	No ☐	
Wetland Hydrology Present?	Yes ✓	No ☐	

Remarks:

VEGETATION – Use scientific names of plants.

Tree Stratum (Plot size: 30)	Absolute % Cover	Dominant Species?	Indicator Status
1.			
2.			
3.			
4.			
	0 = Total Cover		
Sapling/Shrub Stratum (Plot size: 15)			
1.			
2.			
3.			
4.			
5.			
	0 = Total Cover		
Herb Stratum (Plot size: 5')			
1. *Spartina pectinata*	60	Yes	FACW
2. *Poa palustris*	25	Yes	FACW
3. *Hordeum jubatum*	10	No	FACW
4. *Rumex crispus*	5	No	FACW
5.			
6.			
7.			
8.			
9.			
10.			
	100 = Total Cover		
Woody Vine Stratum (Plot size:)			
1.			
2.			
	0 = Total Cover		

% Bare Ground in Herb Stratum 0

Dominance Test worksheet:

Number of Dominant Species That Are OBL, FACW, or FAC (excluding FAC−): _____ (A)

Total Number of Dominant Species Across All Strata: _____ (B)

Percent of Dominant Species That Are OBL, FACW, or FAC: _____ (A/B)

Prevalence Index worksheet:

Total % Cover of:		Multiply by:
OBL species		x 1 = 0
FACW species		x 2 = 0
FAC species		x 3 = 0
FACU species		x 4 = 0
UPL species		x 5 = 0
Column Totals:	0 (A)	0 (B)

Prevalence Index = B/A = NaN

Hydrophytic Vegetation Indicators:

- ✓ 1 - Rapid Test for Hydrophytic Vegetation
- ☐ 2 - Dominance Test is >50%
- ☐ 3 - Prevalence Index is ≤3.0[1]
- ☐ 4 - Morphological Adaptations[1] (Provide supporting data in Remarks or on a separate sheet)
- ☐ Problematic Hydrophytic Vegetation[1] (Explain)

[1]Indicators of hydric soil and wetland hydrology must be present, unless disturbed or problematic.

Hydrophytic Vegetation Present? Yes ✓ No ☐

Remarks:

SOIL

Sampling Point: 5W

Profile Description: (Describe to the depth needed to document the indicator or confirm the absence of indicators.)

Depth (inches)	Matrix Color (moist)	Matrix %	Redox Features Color (moist)	Redox %	Type[1]	Loc[2]	Texture	Remarks
0-8	10YR 3/1	98	7.5YR 3/4	2	C	PL	L	
8-16	10YR 3/1	100					SiL	

[1]Type: C=Concentration, D=Depletion, RM=Reduced Matrix, CS=Covered or Coated Sand Grains. [2]Location: PL=Pore Lining, M=Matrix.

Hydric Soil Indicators: (Applicable to all LRRs, unless otherwise noted.)

- ☐ Histosol (A1)
- ☐ Histic Epipedon (A2)
- ☐ Black Histic (A3)
- ☐ Hydrogen Sulfide (A4)
- ☐ Stratified Layers (A5) **(LRR F)**
- ☐ 1 cm Muck (A9) **(LRR F, G, H)**
- ☐ Depleted Below Dark Surface (A11)
- ☐ Thick Dark Surface (A12)
- ☐ Sandy Mucky Mineral (S1)
- ☐ 2.5 cm Mucky Peat or Peat (S2) **(LRR G, H)**
- ☐ 5 cm Mucky Peat or Peat (S3) **(LRR F)**
- ☐ Sandy Gleyed Matrix (S4)
- ☐ Sandy Redox (S5)
- ☐ Stripped Matrix (S6)
- ☐ Loamy Mucky Mineral (F1)
- ☐ Loamy Gleyed Matrix (F2)
- ☐ Depleted Matrix (F3)
- ✓ Redox Dark Surface (F6)
- ☐ Depleted Dark Surface (F7)
- ☐ Redox Depressions (F8)
- ☐ High Plains Depressions (F16) **(MLRA 72 & 73 of LRR H)**

Indicators for Problematic Hydric Soils[3]:

- ☐ 1 cm Muck (A9) **(LRR I, J)**
- ☐ Coast Prairie Redox (A16) **(LRR F, G, H)**
- ☐ Dark Surface (S7) **(LRR G)**
- ☐ High Plains Depressions (F16) **(LRR H outside of MLRA 72 & 73)**
- ☐ Reduced Vertic (F18)
- ☐ Red Parent Material (TF2)
- ☐ Very Shallow Dark Surface (TF12)
- ☐ Other (Explain in Remarks)

[3]Indicators of hydrophytic vegetation and wetland hydrology must be present, unless disturbed or problematic.

Restrictive Layer (if present):

Type: _____

Depth (inches): _____

Hydric Soil Present? Yes ✓ No ☐

Remarks:

HYDROLOGY

Wetland Hydrology Indicators:

Primary Indicators (minimum of one required; check all that apply)

- ☐ Surface Water (A1)
- ☐ High Water Table (A2)
- ☐ Saturation (A3)
- ☐ Water Marks (B1)
- ☐ Sediment Deposits (B2)
- ☐ Drift Deposits (B3)
- ☐ Algal Mat or Crust (B4)
- ☐ Iron Deposits (B5)
- ☐ Inundation Visible on Aerial Imagery (B7)
- ☐ Water-Stained Leaves (B9)
- ☐ Salt Crust (B11)
- ☐ Aquatic Invertebrates (B13)
- ☐ Hydrogen Sulfide Odor (C1)
- ☐ Dry-Season Water Table (C2)
- ☐ Oxidized Rhizospheres on Living Roots (C3) **(where not tilled)**
- ☐ Presence of Reduced Iron (C4)
- ☐ Thin Muck Surface (C7)
- ☐ Other (Explain in Remarks)

Secondary Indicators (minimum of two required)

- ☐ Surface Soil Cracks (B6)
- ☐ Sparsely Vegetated Concave Surface (B8)
- ☐ Drainage Patterns (B10)
- ☐ Oxidized Rhizospheres on Living Roots (C3) **(where tilled)**
- ☐ Crayfish Burrows (C8)
- ✓ Saturation Visible on Aerial Imagery (C9)
- ✓ Geomorphic Position (D2)
- ✓ FAC-Neutral Test (D5)
- ☐ Frost-Heave Hummocks (D7) **(LRR F)**

Field Observations:

Surface Water Present? Yes ☐ No ✓ Depth (inches): _____

Water Table Present? Yes ☐ No ✓ Depth (inches): _____

Saturation Present? (includes capillary fringe) Yes ☐ No ✓ Depth (inches): _____

Wetland Hydrology Present? Yes ✓ No ☐

Describe Recorded Data (stream gauge, monitoring well, aerial photos, previous inspections), if available:

Remarks:

WETLAND DETERMINATION DATA FORM – Great Plains Region

TW

Project/Site: Cenex Pipeline - Sidney to Minot City/County: Mountrail Sampling Date: 7/19/16

Applicant/Owner: Cenex Pipeline, LLC. State: ND Sampling Point: 5U

Investigator(s): Tom Naas and Kane Hammond; KLJ Section, Township, Range: 20, 155N, 94W

Landform (hillslope, terrace, etc.): Hill slope Local relief (concave, convex, none): Convex Slope (%): 6

Subregion (LRR): F Lat: 48.231600 Long: -102.804209 Datum: NAD83

Soil Map Unit Name: NWI classification: -

Are climatic / hydrologic conditions on the site typical for this time of year? Yes [✓] No [ ] (If no, explain in Remarks.)

Are Vegetation [ ], Soil [ ], or Hydrology [ ] significantly disturbed? Are "Normal Circumstances" present? Yes [✓] No [ ]

Are Vegetation [ ], Soil [ ], or Hydrology [ ] naturally problematic? (If needed, explain any answers in Remarks.)

SUMMARY OF FINDINGS – Attach site map showing sampling point locations, transects, important features, etc.

Hydrophytic Vegetation Present?	Yes [ ]	No [✓]	**Is the Sampled Area within a Wetland?** Yes [ ] No [✓]
Hydric Soil Present?	Yes [ ]	No [✓]	
Wetland Hydrology Present?	Yes [ ]	No [✓]	

Remarks:

VEGETATION – Use scientific names of plants.

Tree Stratum (Plot size:)	Absolute % Cover	Dominant Species?	Indicator Status
1.			
2.			
3.			
4.			
	0 = Total Cover		
Sapling/Shrub Stratum (Plot size:)			
1.			
2.			
3.			
4.			
5.			
	0 = Total Cover		
Herb Stratum (Plot size: 5')			
1. *Poa pratensis*	80	Yes	FACU
2. *Nassella viridula*	20	Yes	UPL
3.			
4.			
5.			
6.			
7.			
8.			
9.			
10.			
	100 = Total Cover		
Woody Vine Stratum (Plot size:)			
1.			
2.			
	0 = Total Cover		

% Bare Ground in Herb Stratum 0

Dominance Test worksheet:

Number of Dominant Species That Are OBL, FACW, or FAC (excluding FAC-): _____ (A)

Total Number of Dominant Species Across All Strata: _____ (B)

Percent of Dominant Species That Are OBL, FACW, or FAC: _____ (A/B)

Prevalence Index worksheet:

Total % Cover of:		Multiply by:
OBL species		x 1 = 0
FACW species		x 2 = 0
FAC species		x 3 = 0
FACU species		x 4 = 0
UPL species		x 5 = 0
Column Totals:	0 (A)	0 (B)

Prevalence Index = B/A = NaN

Hydrophytic Vegetation Indicators:

- [ ] 1 - Rapid Test for Hydrophytic Vegetation
- [ ] 2 - Dominance Test is >50%
- [ ] 3 - Prevalence Index is ≤3.0[1]
- [ ] 4 - Morphological Adaptations[1] (Provide supporting data in Remarks or on a separate sheet)
- [ ] Problematic Hydrophytic Vegetation[1] (Explain)

[1]Indicators of hydric soil and wetland hydrology must be present, unless disturbed or problematic.

Hydrophytic Vegetation Present? Yes [ ] No [✓]

Remarks:

SOIL

Sampling Point: 5u

Profile Description: (Describe to the depth needed to document the indicator or confirm the absence of indicators.)

Depth (inches)	Matrix Color (moist)	Matrix %	Redox Features Color (moist)	Redox %	Type[1]	Loc[2]	Texture	Remarks
0-8	10YR 3/3	100					L	
8-12	10YR 4/3	100					CL	

[1]Type: C=Concentration, D=Depletion, RM=Reduced Matrix, CS=Covered or Coated Sand Grains. [2]Location: PL=Pore Lining, M=Matrix.

Hydric Soil Indicators: (Applicable to all LRRs, unless otherwise noted.)

- ☐ Histosol (A1)
- ☐ Histic Epipedon (A2)
- ☐ Black Histic (A3)
- ☐ Hydrogen Sulfide (A4)
- ☐ Stratified Layers (A5) **(LRR F)**
- ☐ 1 cm Muck (A9) **(LRR F, G, H)**
- ☐ Depleted Below Dark Surface (A11)
- ☐ Thick Dark Surface (A12)
- ☐ Sandy Mucky Mineral (S1)
- ☐ 2.5 cm Mucky Peat or Peat (S2) **(LRR G, H)**
- ☐ 5 cm Mucky Peat or Peat (S3) **(LRR F)**
- ☐ Sandy Gleyed Matrix (S4)
- ☐ Sandy Redox (S5)
- ☐ Stripped Matrix (S6)
- ☐ Loamy Mucky Mineral (F1)
- ☐ Loamy Gleyed Matrix (F2)
- ☐ Depleted Matrix (F3)
- ☐ Redox Dark Surface (F6)
- ☐ Depleted Dark Surface (F7)
- ☐ Redox Depressions (F8)
- ☐ High Plains Depressions (F16) **(MLRA 72 & 73 of LRR H)**

Indicators for Problematic Hydric Soils[3]:

- ☐ 1 cm Muck (A9) **(LRR I, J)**
- ☐ Coast Prairie Redox (A16) **(LRR F, G, H)**
- ☐ Dark Surface (S7) **(LRR G)**
- ☐ High Plains Depressions (F16) **(LRR H outside of MLRA 72 & 73)**
- ☐ Reduced Vertic (F18)
- ☐ Red Parent Material (TF2)
- ☐ Very Shallow Dark Surface (TF12)
- ☐ Other (Explain in Remarks)

[3]Indicators of hydrophytic vegetation and wetland hydrology must be present, unless disturbed or problematic.

Restrictive Layer (if present):

Type: _____

Depth (inches): _____

Hydric Soil Present? Yes ☐ No ☑

Remarks:

HYDROLOGY

Wetland Hydrology Indicators:

Primary Indicators (minimum of one required; check all that apply)

- ☐ Surface Water (A1)
- ☐ High Water Table (A2)
- ☐ Saturation (A3)
- ☐ Water Marks (B1)
- ☐ Sediment Deposits (B2)
- ☐ Drift Deposits (B3)
- ☐ Algal Mat or Crust (B4)
- ☐ Iron Deposits (B5)
- ☐ Inundation Visible on Aerial Imagery (B7)
- ☐ Water-Stained Leaves (B9)
- ☐ Salt Crust (B11)
- ☐ Aquatic Invertebrates (B13)
- ☐ Hydrogen Sulfide Odor (C1)
- ☐ Dry-Season Water Table (C2)
- ☐ Oxidized Rhizospheres on Living Roots (C3) **(where not tilled)**
- ☐ Presence of Reduced Iron (C4)
- ☐ Thin Muck Surface (C7)
- ☐ Other (Explain in Remarks)

Secondary Indicators (minimum of two required)

- ☐ Surface Soil Cracks (B6)
- ☐ Sparsely Vegetated Concave Surface (B8)
- ☐ Drainage Patterns (B10)
- ☐ Oxidized Rhizospheres on Living Roots (C3) **(where tilled)**
- ☐ Crayfish Burrows (C8)
- ☐ Saturation Visible on Aerial Imagery (C9)
- ☐ Geomorphic Position (D2)
- ☐ FAC-Neutral Test (D5)
- ☐ Frost-Heave Hummocks (D7) **(LRR F)**

Field Observations:

Surface Water Present? Yes ☐ No ☑ Depth (inches): _____

Water Table Present? Yes ☐ No ☑ Depth (inches): _____

Saturation Present? (includes capillary fringe) Yes ☐ No ☑ Depth (inches): _____

Wetland Hydrology Present? Yes ☐ No ☑

Describe Recorded Data (stream gauge, monitoring well, aerial photos, previous inspections), if available:

Remarks:

WETLAND DETERMINATION DATA FORM – Great Plains Region

TN

Project/Site: Cenex Pipeline - Sidney to Minot City/County: Mountrail Sampling Date: 7/20/16

Applicant/Owner: Cenex Pipeline, LLC. State: ND Sampling Point: 6W

Investigator(s): Tom Naas and Kane Hammond; KLJ Section, Township, Range: 29, 155N, 94W

Landform (hillslope, terrace, etc.): Basin Local relief (concave, convex, none): Convex Slope (%): 1

Subregion (LRR): F Lat: 48.217835 Long: -102.796745 Datum: NAD83

Soil Map Unit Name: NWI classification: PEMCh

Are climatic / hydrologic conditions on the site typical for this time of year? Yes ✓ No ☐ (If no, explain in Remarks.)

Are Vegetation ✓, Soil ☐, or Hydrology ☐ significantly disturbed? Are "Normal Circumstances" present? Yes ✓ No ☐

Are Vegetation ☐, Soil ☐, or Hydrology ☐ naturally problematic? (If needed, explain any answers in Remarks.)

SUMMARY OF FINDINGS – Attach site map showing sampling point locations, transects, important features, etc.

Hydrophytic Vegetation Present?	Yes ✓	No ☐	**Is the Sampled Area within a Wetland?** Yes ✓ No ☐
Hydric Soil Present?	Yes ✓	No ☐	
Wetland Hydrology Present?	Yes ✓	No ☐	

Remarks:
Grazing, stock dam

VEGETATION – Use scientific names of plants.

Tree Stratum (Plot size: 30)	Absolute % Cover	Dominant Species?	Indicator Status
1.			
2.			
3.			
4.			
	0 = Total Cover		
Sapling/Shrub Stratum (Plot size: 15)			
1.			
2.			
3.			
4.			
5.			
	0 = Total Cover		
Herb Stratum (Plot size: 5')			
1. *Carex pellita*	30	Yes	OBL
2. *Eleocharis rostellata*	30	Yes	UPL
3. *Poa palustris*	30	Yes	FACW
4. *Rumex crispus*	5	No	FACW
5. *Persicaria amphibia*	5	No	OBL
6.			
7.			
8.			
9.			
10.			
	100 = Total Cover		
Woody Vine Stratum (Plot size:)			
1.			
2.			
	0 = Total Cover		

% Bare Ground in Herb Stratum 0

Dominance Test worksheet:

Number of Dominant Species That Are OBL, FACW, or FAC (excluding FAC−): _____ (A)

Total Number of Dominant Species Across All Strata: _____ (B)

Percent of Dominant Species That Are OBL, FACW, or FAC: _____ (A/B)

Prevalence Index worksheet:

Total % Cover of:		Multiply by:
OBL species		x 1 = 0
FACW species		x 2 = 0
FAC species		x 3 = 0
FACU species		x 4 = 0
UPL species		x 5 = 0
Column Totals:	0 (A)	0 (B)

Prevalence Index = B/A = NaN

Hydrophytic Vegetation Indicators:

- ✓ 1 - Rapid Test for Hydrophytic Vegetation
- ☐ 2 - Dominance Test is >50%
- ☐ 3 - Prevalence Index is ≤3.0[1]
- ☐ 4 - Morphological Adaptations[1] (Provide supporting data in Remarks or on a separate sheet)
- ☐ Problematic Hydrophytic Vegetation[1] (Explain)

[1]Indicators of hydric soil and wetland hydrology must be present, unless disturbed or problematic.

Hydrophytic Vegetation Present? Yes ✓ No ☐

Remarks:

SOIL

Sampling Point: 6W

Profile Description: (Describe to the depth needed to document the indicator or confirm the absence of indicators.)

Depth (inches)	Matrix Color (moist)	Matrix %	Redox Features Color (moist)	Redox %	Type[1]	Loc[2]	Texture	Remarks
0-2	10YR 2/2	100					SiL	
2-14	10YR 2/1	98	10YR 4/6	2	C	PL	CL	
14-16	10YR 3/1	100					SCL	

[1]Type: C=Concentration, D=Depletion, RM=Reduced Matrix, CS=Covered or Coated Sand Grains. [2]Location: PL=Pore Lining, M=Matrix.

Hydric Soil Indicators: (Applicable to all LRRs, unless otherwise noted.)

- ☐ Histosol (A1)
- ☐ Histic Epipedon (A2)
- ☐ Black Histic (A3)
- ☐ Hydrogen Sulfide (A4)
- ☐ Stratified Layers (A5) **(LRR F)**
- ☐ 1 cm Muck (A9) **(LRR F, G, H)**
- ☐ Depleted Below Dark Surface (A11)
- ☐ Thick Dark Surface (A12)
- ☐ Sandy Mucky Mineral (S1)
- ☐ 2.5 cm Mucky Peat or Peat (S2) **(LRR G, H)**
- ☐ 5 cm Mucky Peat or Peat (S3) **(LRR F)**
- ☐ Sandy Gleyed Matrix (S4)
- ☐ Sandy Redox (S5)
- ☐ Stripped Matrix (S6)
- ☐ Loamy Mucky Mineral (F1)
- ☐ Loamy Gleyed Matrix (F2)
- ☐ Depleted Matrix (F3)
- ✓ Redox Dark Surface (F6)
- ☐ Depleted Dark Surface (F7)
- ☐ Redox Depressions (F8)
- ☐ High Plains Depressions (F16) **(MLRA 72 & 73 of LRR H)**

Indicators for Problematic Hydric Soils[3]:

- ☐ 1 cm Muck (A9) **(LRR I, J)**
- ☐ Coast Prairie Redox (A16) **(LRR F, G, H)**
- ☐ Dark Surface (S7) **(LRR G)**
- ☐ High Plains Depressions (F16) **(LRR H outside of MLRA 72 & 73)**
- ☐ Reduced Vertic (F18)
- ☐ Red Parent Material (TF2)
- ☐ Very Shallow Dark Surface (TF12)
- ☐ Other (Explain in Remarks)

[3]Indicators of hydrophytic vegetation and wetland hydrology must be present, unless disturbed or problematic.

Restrictive Layer (if present):

Type: _____

Depth (inches): _____

Hydric Soil Present? Yes ✓ No ☐

Remarks:

HYDROLOGY

Wetland Hydrology Indicators:

Primary Indicators (minimum of one required; check all that apply)

- ☐ Surface Water (A1)
- ☐ High Water Table (A2)
- ☐ Saturation (A3)
- ☐ Water Marks (B1)
- ☐ Sediment Deposits (B2)
- ☐ Drift Deposits (B3)
- ☐ Algal Mat or Crust (B4)
- ☐ Iron Deposits (B5)
- ✓ Inundation Visible on Aerial Imagery (B7)
- ☐ Water-Stained Leaves (B9)
- ☐ Salt Crust (B11)
- ☐ Aquatic Invertebrates (B13)
- ☐ Hydrogen Sulfide Odor (C1)
- ☐ Dry-Season Water Table (C2)
- ✓ Oxidized Rhizospheres on Living Roots (C3) **(where not tilled)**
- ☐ Presence of Reduced Iron (C4)
- ☐ Thin Muck Surface (C7)
- ☐ Other (Explain in Remarks)

Secondary Indicators (minimum of two required)

- ☐ Surface Soil Cracks (B6)
- ☐ Sparsely Vegetated Concave Surface (B8)
- ☐ Drainage Patterns (B10)
- ☐ Oxidized Rhizospheres on Living Roots (C3) **(where tilled)**
- ☐ Crayfish Burrows (C8)
- ✓ Saturation Visible on Aerial Imagery (C9)
- ✓ Geomorphic Position (D2)
- ✓ FAC-Neutral Test (D5)
- ☐ Frost-Heave Hummocks (D7) **(LRR F)**

Field Observations:

Surface Water Present? Yes ☐ No ✓ Depth (inches): _____

Water Table Present? Yes ☐ No ✓ Depth (inches): _____

Saturation Present? (includes capillary fringe) Yes ☐ No ✓ Depth (inches): _____

Wetland Hydrology Present? Yes ✓ No ☐

Describe Recorded Data (stream gauge, monitoring well, aerial photos, previous inspections), if available:

Remarks:

WETLAND DETERMINATION DATA FORM – Great Plains Region

TW

Project/Site: Cenex Pipeline - Sidney to Minot City/County: Mountrail Sampling Date: 7/20/16

Applicant/Owner: Cenex Pipeline, LLC. State: ND Sampling Point: 6U

Investigator(s): Tom Naas and Kane Hammond; KLJ Section, Township, Range: 29, 155N, 94W

Landform (hillslope, terrace, etc.): Hill slope Local relief (concave, convex, none): Concave Slope (%): 1

Subregion (LRR): F Lat: 48.217534 Long: -102.796845 Datum: NAD83

Soil Map Unit Name: NWI classification: -

Are climatic / hydrologic conditions on the site typical for this time of year? Yes ✓ No ☐ (If no, explain in Remarks.)

Are Vegetation ☐, Soil ☐, or Hydrology ☐ significantly disturbed? Are "Normal Circumstances" present? Yes ✓ No ☐

Are Vegetation ☐, Soil ☐, or Hydrology ☐ naturally problematic? (If needed, explain any answers in Remarks.)

SUMMARY OF FINDINGS – Attach site map showing sampling point locations, transects, important features, etc.

Hydrophytic Vegetation Present?	Yes ✓	No ☐	**Is the Sampled Area within a Wetland?** Yes ✓ No ☐
Hydric Soil Present?	Yes ✓	No ☐	
Wetland Hydrology Present?	Yes ✓	No ☐	

Remarks:

VEGETATION – Use scientific names of plants.

Tree Stratum (Plot size: 30)	Absolute % Cover	Dominant Species?	Indicator Status
1. *Ulmus americana*	10	No	FAC
2.			
3.			
4.			
	10 = Total Cover		
Sapling/Shrub Stratum (Plot size: 15)			
1. *Symphoricarpos occidentalis*	20	yes	UPL
2. *Elaeagnus commutata*	20	Yes	UPL
3.			
4.			
5.			
	20 = Total Cover		
Herb Stratum (Plot size: 5)			
1. *Poa pratensis*	70	Yes	FACU
2. *Bromus inermus*	10	Yes	UPL
3.			
4.			
5.			
6.			
7.			
8.			
9.			
10.			
	80 = Total Cover		
Woody Vine Stratum (Plot size:)			
1.			
2.			
	0 = Total Cover		

% Bare Ground in Herb Stratum 0

Dominance Test worksheet:

Number of Dominant Species That Are OBL, FACW, or FAC (excluding FAC−): _____ (A)

Total Number of Dominant Species Across All Strata: _____ (B)

Percent of Dominant Species That Are OBL, FACW, or FAC: _____ (A/B)

Prevalence Index worksheet:

Total % Cover of:	Multiply by:
OBL species	x 1 = 0
FACW species	x 2 = 0
FAC species	x 3 = 0
FACU species	x 4 = 0
UPL species	x 5 = 0
Column Totals: 0 (A)	0 (B)

Prevalence Index = B/A = NaN

Hydrophytic Vegetation Indicators:

- ☐ 1 - Rapid Test for Hydrophytic Vegetation
- ☐ 2 - Dominance Test is >50%
- ☐ 3 - Prevalence Index is ≤3.0[1]
- ☐ 4 - Morphological Adaptations[1] (Provide supporting data in Remarks or on a separate sheet)
- ☐ Problematic Hydrophytic Vegetation[1] (Explain)

[1]Indicators of hydric soil and wetland hydrology must be present, unless disturbed or problematic.

Hydrophytic Vegetation Present? Yes ☐ No ✓

Remarks:

SOIL

Sampling Point: 6U

Profile Description: (Describe to the depth needed to document the indicator or confirm the absence of indicators.)

Depth (inches)	Matrix Color (moist)	Matrix %	Redox Features Color (moist)	Redox %	Type[1]	Loc[2]	Texture	Remarks
0-9	10YR 3/3	100					CSL	
9-12	10YR 4/3	100					CSL	

[1]Type: C=Concentration, D=Depletion, RM=Reduced Matrix, CS=Covered or Coated Sand Grains. [2]Location: PL=Pore Lining, M=Matrix.

Hydric Soil Indicators: (Applicable to all LRRs, unless otherwise noted.)

- ☐ Histosol (A1)
- ☐ Histic Epipedon (A2)
- ☐ Black Histic (A3)
- ☐ Hydrogen Sulfide (A4)
- ☐ Stratified Layers (A5) **(LRR F)**
- ☐ 1 cm Muck (A9) **(LRR F, G, H)**
- ☐ Depleted Below Dark Surface (A11)
- ☐ Thick Dark Surface (A12)
- ☐ Sandy Mucky Mineral (S1)
- ☐ 2.5 cm Mucky Peat or Peat (S2) **(LRR G, H)**
- ☐ 5 cm Mucky Peat or Peat (S3) **(LRR F)**
- ☐ Sandy Gleyed Matrix (S4)
- ☐ Sandy Redox (S5)
- ☐ Stripped Matrix (S6)
- ☐ Loamy Mucky Mineral (F1)
- ☐ Loamy Gleyed Matrix (F2)
- ☐ Depleted Matrix (F3)
- ☐ Redox Dark Surface (F6)
- ☐ Depleted Dark Surface (F7)
- ☐ Redox Depressions (F8)
- ☐ High Plains Depressions (F16) **(MLRA 72 & 73 of LRR H)**

Indicators for Problematic Hydric Soils[3]:

- ☐ 1 cm Muck (A9) **(LRR I, J)**
- ☐ Coast Prairie Redox (A16) **(LRR F, G, H)**
- ☐ Dark Surface (S7) **(LRR G)**
- ☐ High Plains Depressions (F16) **(LRR H outside of MLRA 72 & 73)**
- ☐ Reduced Vertic (F18)
- ☐ Red Parent Material (TF2)
- ☐ Very Shallow Dark Surface (TF12)
- ☐ Other (Explain in Remarks)

[3]Indicators of hydrophytic vegetation and wetland hydrology must be present, unless disturbed or problematic.

Restrictive Layer (if present):

Type: _____

Depth (inches): _____

Hydric Soil Present? Yes ☐ No ☑

Remarks:

HYDROLOGY

Wetland Hydrology Indicators:

Primary Indicators (minimum of one required; check all that apply)

- ☐ Surface Water (A1)
- ☐ High Water Table (A2)
- ☐ Saturation (A3)
- ☐ Water Marks (B1)
- ☐ Sediment Deposits (B2)
- ☐ Drift Deposits (B3)
- ☐ Algal Mat or Crust (B4)
- ☐ Iron Deposits (B5)
- ☐ Inundation Visible on Aerial Imagery (B7)
- ☐ Water-Stained Leaves (B9)
- ☐ Salt Crust (B11)
- ☐ Aquatic Invertebrates (B13)
- ☐ Hydrogen Sulfide Odor (C1)
- ☐ Dry-Season Water Table (C2)
- ☐ Oxidized Rhizospheres on Living Roots (C3) **(where not tilled)**
- ☐ Presence of Reduced Iron (C4)
- ☐ Thin Muck Surface (C7)
- ☐ Other (Explain in Remarks)

Secondary Indicators (minimum of two required)

- ☐ Surface Soil Cracks (B6)
- ☐ Sparsely Vegetated Concave Surface (B8)
- ☐ Drainage Patterns (B10)
- ☐ Oxidized Rhizospheres on Living Roots (C3) **(where tilled)**
- ☐ Crayfish Burrows (C8)
- ☐ Saturation Visible on Aerial Imagery (C9)
- ☐ Geomorphic Position (D2)
- ☐ FAC-Neutral Test (D5)
- ☐ Frost-Heave Hummocks (D7) **(LRR F)**

Field Observations:

Surface Water Present? Yes ☐ No ☑ Depth (inches): _____

Water Table Present? Yes ☐ No ☑ Depth (inches): _____

Saturation Present? (includes capillary fringe) Yes ☐ No ☑ Depth (inches): _____

Wetland Hydrology Present? Yes ☐ No ☑

Describe Recorded Data (stream gauge, monitoring well, aerial photos, previous inspections), if available:

Remarks:

WETLAND DETERMINATION DATA FORM – Great Plains Region

TN

Project/Site: Cenex Pipeline - Sidney to Minot City/County: Mountrail Sampling Date: 7/20/16

Applicant/Owner: Cenex Pipeline, LLC. State: ND Sampling Point: 7W

Investigator(s): Tom Naas and Kane Hammond; KLJ Section, Township, Range: 31, 155N, 93W

Landform (hillslope, terrace, etc.): Ditch basin Local relief (concave, convex, none): Convex Slope (%): 1

Subregion (LRR): F Lat: 48.211381 Long: -102.687168 Datum: NAD83

Soil Map Unit Name: NWI classification: PEMCx

Are climatic / hydrologic conditions on the site typical for this time of year? Yes [✓] No [ ] (If no, explain in Remarks.)

Are Vegetation [ ], Soil [ ], or Hydrology [ ] significantly disturbed? Are "Normal Circumstances" present? Yes [✓] No [ ]

Are Vegetation [ ], Soil [ ], or Hydrology [ ] naturally problematic? (If needed, explain any answers in Remarks.)

SUMMARY OF FINDINGS – Attach site map showing sampling point locations, transects, important features, etc.

Hydrophytic Vegetation Present?	Yes [✓]	No [ ]	**Is the Sampled Area within a Wetland?** Yes [✓] No [ ]
Hydric Soil Present?	Yes [✓]	No [ ]	
Wetland Hydrology Present?	Yes [✓]	No [ ]	

Remarks:

VEGETATION – Use scientific names of plants.

Tree Stratum (Plot size:)	Absolute % Cover	Dominant Species?	Indicator Status
1.			
2.			
3.			
4.			
	0 = Total Cover		
Sapling/Shrub Stratum (Plot size:)			
1.			
2.			
3.			
4.			
5.			
	0 = Total Cover		
Herb Stratum (Plot size: 5')			
1. *Phalaris arundinacea*	90	Yes	FACW
2. *Spartina pectinata*	10	Yes	FACW
3.			
4.			
5.			
6.			
7.			
8.			
9.			
10.			
	100 = Total Cover		
Woody Vine Stratum (Plot size:)			
1.			
2.			
	0 = Total Cover		

% Bare Ground in Herb Stratum 0

Dominance Test worksheet:

Number of Dominant Species That Are OBL, FACW, or FAC (excluding FAC−): _____ (A)

Total Number of Dominant Species Across All Strata: _____ (B)

Percent of Dominant Species That Are OBL, FACW, or FAC: _____ (A/B)

Prevalence Index worksheet:

Total % Cover of:		Multiply by:
OBL species		x 1 = 0
FACW species		x 2 = 0
FAC species		x 3 = 0
FACU species		x 4 = 0
UPL species		x 5 = 0
Column Totals:	0 (A)	0 (B)

Prevalence Index = B/A = NaN

Hydrophytic Vegetation Indicators:

- [ ] 1 - Rapid Test for Hydrophytic Vegetation
- [ ] 2 - Dominance Test is >50%
- [ ] 3 - Prevalence Index is ≤3.0[1]
- [ ] 4 - Morphological Adaptations[1] (Provide supporting data in Remarks or on a separate sheet)
- [ ] Problematic Hydrophytic Vegetation[1] (Explain)

[1]Indicators of hydric soil and wetland hydrology must be present, unless disturbed or problematic.

Hydrophytic Vegetation Present? Yes [ ] No [✓]

Remarks:

SOIL

Sampling Point: 7w

Profile Description: (Describe to the depth needed to document the indicator or confirm the absence of indicators.)

Depth (inches)	Matrix Color (moist)	Matrix %	Redox Features Color (moist)	Redox %	Type[1]	Loc[2]	Texture	Remarks
1-10	10YR 2/1	98	8.5YR 4/6	2	C	PL	Loam	

[1]Type: C=Concentration, D=Depletion, RM=Reduced Matrix, CS=Covered or Coated Sand Grains. [2]Location: PL=Pore Lining, M=Matrix.

Hydric Soil Indicators: (Applicable to all LRRs, unless otherwise noted.)

- ☐ Histosol (A1)
- ☐ Histic Epipedon (A2)
- ☐ Black Histic (A3)
- ☐ Hydrogen Sulfide (A4)
- ☐ Stratified Layers (A5) **(LRR F)**
- ☐ 1 cm Muck (A9) **(LRR F, G, H)**
- ☐ Depleted Below Dark Surface (A11)
- ☐ Thick Dark Surface (A12)
- ☐ Sandy Mucky Mineral (S1)
- ☐ 2.5 cm Mucky Peat or Peat (S2) **(LRR G, H)**
- ☐ 5 cm Mucky Peat or Peat (S3) **(LRR F)**
- ☐ Sandy Gleyed Matrix (S4)
- ☐ Sandy Redox (S5)
- ☐ Stripped Matrix (S6)
- ☐ Loamy Mucky Mineral (F1)
- ☐ Loamy Gleyed Matrix (F2)
- ☐ Depleted Matrix (F3)
- ✓ Redox Dark Surface (F6)
- ☐ Depleted Dark Surface (F7)
- ☐ Redox Depressions (F8)
- ☐ High Plains Depressions (F16) **(MLRA 72 & 73 of LRR H)**

Indicators for Problematic Hydric Soils[3]:

- ☐ 1 cm Muck (A9) **(LRR I, J)**
- ☐ Coast Prairie Redox (A16) **(LRR F, G, H)**
- ☐ Dark Surface (S7) **(LRR G)**
- ☐ High Plains Depressions (F16) **(LRR H outside of MLRA 72 & 73)**
- ☐ Reduced Vertic (F18)
- ☐ Red Parent Material (TF2)
- ☐ Very Shallow Dark Surface (TF12)
- ☐ Other (Explain in Remarks)

[3]Indicators of hydrophytic vegetation and wetland hydrology must be present, unless disturbed or problematic.

Restrictive Layer (if present):

Type: _____

Depth (inches): _____

Hydric Soil Present? Yes ✓ No ☐

Remarks:

HYDROLOGY

Wetland Hydrology Indicators:

Primary Indicators (minimum of one required; check all that apply)

- ☐ Surface Water (A1)
- ☐ High Water Table (A2)
- ☐ Saturation (A3)
- ☐ Water Marks (B1)
- ☐ Sediment Deposits (B2)
- ☐ Drift Deposits (B3)
- ☐ Algal Mat or Crust (B4)
- ☐ Iron Deposits (B5)
- ☐ Inundation Visible on Aerial Imagery (B7)
- ☐ Water-Stained Leaves (B9)
- ☐ Salt Crust (B11)
- ☐ Aquatic Invertebrates (B13)
- ☐ Hydrogen Sulfide Odor (C1)
- ☐ Dry-Season Water Table (C2)
- ✓ Oxidized Rhizospheres on Living Roots (C3) **(where not tilled)**
- ☐ Presence of Reduced Iron (C4)
- ☐ Thin Muck Surface (C7)
- ☐ Other (Explain in Remarks)

Secondary Indicators (minimum of two required)

- ☐ Surface Soil Cracks (B6)
- ☐ Sparsely Vegetated Concave Surface (B8)
- ☐ Drainage Patterns (B10)
- ☐ Oxidized Rhizospheres on Living Roots (C3) **(where tilled)**
- ☐ Crayfish Burrows (C8)
- ✓ Saturation Visible on Aerial Imagery (C9)
- ✓ Geomorphic Position (D2)
- ✓ FAC-Neutral Test (D5)
- ☐ Frost-Heave Hummocks (D7) **(LRR F)**

Field Observations:

Surface Water Present? Yes ☐ No ✓ Depth (inches): _____

Water Table Present? Yes ☐ No ✓ Depth (inches): _____

Saturation Present? (includes capillary fringe) Yes ☐ No ✓ Depth (inches): _____

Wetland Hydrology Present? Yes ✓ No ☐

Describe Recorded Data (stream gauge, monitoring well, aerial photos, previous inspections), if available:

Remarks:

WETLAND DETERMINATION DATA FORM – Great Plains Region

TdJ

Project/Site: Cenex Pipeline - Sidney to Minot City/County: Mountrail Sampling Date: 7/20/16

Applicant/Owner: Cenex Pipeline, LLC. State: ND Sampling Point: 7U

Investigator(s): Tom Naas and Kane Hammond; KLJ Section, Township, Range: 31, 155N, 93W

Landform (hillslope, terrace, etc.): Ditch slope Local relief (concave, convex, none): Concave Slope (%): 4

Subregion (LRR): F Lat: 48.211344 Long: -102.687054 Datum: NAD83

Soil Map Unit Name: NWI classification: -

Are climatic / hydrologic conditions on the site typical for this time of year? Yes [✓] No [ ] (If no, explain in Remarks.)

Are Vegetation [ ], Soil [ ], or Hydrology [ ] significantly disturbed? Are "Normal Circumstances" present? Yes [✓] No [ ]

Are Vegetation [ ], Soil [ ], or Hydrology [ ] naturally problematic? (If needed, explain any answers in Remarks.)

SUMMARY OF FINDINGS – Attach site map showing sampling point locations, transects, important features, etc.

Hydrophytic Vegetation Present?	Yes [ ]	No [✓]	**Is the Sampled Area within a Wetland?** Yes [ ] No [✓]
Hydric Soil Present?	Yes [ ]	No [✓]	
Wetland Hydrology Present?	Yes [ ]	No [✓]	

Remarks:

VEGETATION – Use scientific names of plants.

Tree Stratum (Plot size:)	Absolute % Cover	Dominant Species?	Indicator Status
1.			
2.			
3.			
4.			
	0	= Total Cover	

Sapling/Shrub Stratum (Plot size:)			
1.			
2.			
3.			
4.			
5.			
	0	= Total Cover	

Herb Stratum (Plot size: 5')			
1. *Bromus inermus*	95	Yes	UPL
2. *Cirsium arvense*	5	No	FACU
3.			
4.			
5.			
6.			
7.			
8.			
9.			
10.			
	100	= Total Cover	

Woody Vine Stratum (Plot size:)			
1.			
2.			
	0	= Total Cover	

% Bare Ground in Herb Stratum 0

Dominance Test worksheet:

Number of Dominant Species That Are OBL, FACW, or FAC (excluding FAC−): _____ (A)

Total Number of Dominant Species Across All Strata: _____ (B)

Percent of Dominant Species That Are OBL, FACW, or FAC: _____ (A/B)

Prevalence Index worksheet:

Total % Cover of:		Multiply by:
OBL species		x 1 = 0
FACW species		x 2 = 0
FAC species		x 3 = 0
FACU species		x 4 = 0
UPL species		x 5 = 0
Column Totals:	0 (A)	0 (B)

Prevalence Index = B/A = NaN

Hydrophytic Vegetation Indicators:

- [ ] 1 - Rapid Test for Hydrophytic Vegetation
- [ ] 2 - Dominance Test is >50%
- [ ] 3 - Prevalence Index is ≤3.0[1]
- [ ] 4 - Morphological Adaptations[1] (Provide supporting data in Remarks or on a separate sheet)
- [ ] Problematic Hydrophytic Vegetation[1] (Explain)

[1]Indicators of hydric soil and wetland hydrology must be present, unless disturbed or problematic.

Hydrophytic Vegetation Present? Yes [ ] No [✓]

Remarks:

SOIL

Sampling Point: 7U

Profile Description: (Describe to the depth needed to document the indicator or confirm the absence of indicators.)

Depth (inches)	Matrix Color (moist)	Matrix %	Redox Features Color (moist)	Redox %	Type[1]	Loc[2]	Texture	Remarks
0-10	10YR 3/2	100					L	
10-12	10YR 3/3	100					L	

[1]Type: C=Concentration, D=Depletion, RM=Reduced Matrix, CS=Covered or Coated Sand Grains. [2]Location: PL=Pore Lining, M=Matrix.

Hydric Soil Indicators: (Applicable to all LRRs, unless otherwise noted.)

- ☐ Histosol (A1)
- ☐ Histic Epipedon (A2)
- ☐ Black Histic (A3)
- ☐ Hydrogen Sulfide (A4)
- ☐ Stratified Layers (A5) **(LRR F)**
- ☐ 1 cm Muck (A9) **(LRR F, G, H)**
- ☐ Depleted Below Dark Surface (A11)
- ☐ Thick Dark Surface (A12)
- ☐ Sandy Mucky Mineral (S1)
- ☐ 2.5 cm Mucky Peat or Peat (S2) **(LRR G, H)**
- ☐ 5 cm Mucky Peat or Peat (S3) **(LRR F)**
- ☐ Sandy Gleyed Matrix (S4)
- ☐ Sandy Redox (S5)
- ☐ Stripped Matrix (S6)
- ☐ Loamy Mucky Mineral (F1)
- ☐ Loamy Gleyed Matrix (F2)
- ☐ Depleted Matrix (F3)
- ☐ Redox Dark Surface (F6)
- ☐ Depleted Dark Surface (F7)
- ☐ Redox Depressions (F8)
- ☐ High Plains Depressions (F16) **(MLRA 72 & 73 of LRR H)**

Indicators for Problematic Hydric Soils[3]:

- ☐ 1 cm Muck (A9) **(LRR I, J)**
- ☐ Coast Prairie Redox (A16) **(LRR F, G, H)**
- ☐ Dark Surface (S7) **(LRR G)**
- ☐ High Plains Depressions (F16) **(LRR H outside of MLRA 72 & 73)**
- ☐ Reduced Vertic (F18)
- ☐ Red Parent Material (TF2)
- ☐ Very Shallow Dark Surface (TF12)
- ☐ Other (Explain in Remarks)

[3]Indicators of hydrophytic vegetation and wetland hydrology must be present, unless disturbed or problematic.

Restrictive Layer (if present):

Type: _____

Depth (inches): _____

Hydric Soil Present? Yes ☐ No ☑

Remarks:

HYDROLOGY

Wetland Hydrology Indicators:

Primary Indicators (minimum of one required; check all that apply)

- ☐ Surface Water (A1)
- ☐ High Water Table (A2)
- ☐ Saturation (A3)
- ☐ Water Marks (B1)
- ☐ Sediment Deposits (B2)
- ☐ Drift Deposits (B3)
- ☐ Algal Mat or Crust (B4)
- ☐ Iron Deposits (B5)
- ☐ Inundation Visible on Aerial Imagery (B7)
- ☐ Water-Stained Leaves (B9)
- ☐ Salt Crust (B11)
- ☐ Aquatic Invertebrates (B13)
- ☐ Hydrogen Sulfide Odor (C1)
- ☐ Dry-Season Water Table (C2)
- ☐ Oxidized Rhizospheres on Living Roots (C3) **(where not tilled)**
- ☐ Presence of Reduced Iron (C4)
- ☐ Thin Muck Surface (C7)
- ☐ Other (Explain in Remarks)

Secondary Indicators (minimum of two required)

- ☐ Surface Soil Cracks (B6)
- ☐ Sparsely Vegetated Concave Surface (B8)
- ☐ Drainage Patterns (B10)
- ☐ Oxidized Rhizospheres on Living Roots (C3) **(where tilled)**
- ☐ Crayfish Burrows (C8)
- ☐ Saturation Visible on Aerial Imagery (C9)
- ☐ Geomorphic Position (D2)
- ☐ FAC-Neutral Test (D5)
- ☐ Frost-Heave Hummocks (D7) **(LRR F)**

Field Observations:

Surface Water Present? Yes ☐ No ☑ Depth (inches): _____

Water Table Present? Yes ☐ No ☑ Depth (inches): _____

Saturation Present? (includes capillary fringe) Yes ☐ No ☑ Depth (inches): _____

Wetland Hydrology Present? Yes ☐ No ☑

Describe Recorded Data (stream gauge, monitoring well, aerial photos, previous inspections), if available:

Remarks:

WETLAND DETERMINATION DATA FORM – Great Plains Region

TN

Project/Site: Cenex Pipeline - Sidney to Minot City/County: Mountrail Sampling Date: 7/20/16

Applicant/Owner: Cenex Pipeline, LLC. State: ND Sampling Point: 8,13,14,15W

Investigator(s): Tom Naas and Kane Hammond; KLJ Section, Township, Range: 32, 155N, 93W

Landform (hillslope, terrace, etc.): Basin Local relief (concave, convex, none): Concave Slope (%): 1

Subregion (LRR): F Lat: 48.208100 Long: -102.656815 Datum: NAD83

Soil Map Unit Name: NWI classification: PEMA

Are climatic / hydrologic conditions on the site typical for this time of year? Yes ✓ No ☐ (If no, explain in Remarks.)

Are Vegetation ☐, Soil ☐, or Hydrology ☐ significantly disturbed? Are "Normal Circumstances" present? Yes ✓ No ☐

Are Vegetation ☐, Soil ☐, or Hydrology ☐ naturally problematic? (If needed, explain any answers in Remarks.)

SUMMARY OF FINDINGS – Attach site map showing sampling point locations, transects, important features, etc.

Hydrophytic Vegetation Present?	Yes ✓ No ☐	**Is the Sampled Area within a Wetland?**	**Yes ✓ No ☐**
Hydric Soil Present?	Yes ✓ No ☐		
Wetland Hydrology Present?	Yes ✓ No ☐		

Remarks:

VEGETATION – Use scientific names of plants.

Tree Stratum (Plot size:)	Absolute % Cover	Dominant Species?	Indicator Status
1.			
2.			
3.			
4.			
	0 = Total Cover		
Sapling/Shrub Stratum (Plot size:)			
1.			
2.			
3.			
4.			
5.			
	0 = Total Cover		
Herb Stratum (Plot size: 5')			
1. *Spartina pectinata*	70	Yes	FACW
2. *Poa palustris*	20	Yes	FACW
3. *Hordeum jubatum*	5	No	FACW
4. *Mentha arvensis*	5	No	FACW
5.			
6.			
7.			
8.			
9.			
10.			
	100 = Total Cover		
Woody Vine Stratum (Plot size:)			
1.			
2.			
	0 = Total Cover		

% Bare Ground in Herb Stratum 0

Dominance Test worksheet:

Number of Dominant Species That Are OBL, FACW, or FAC (excluding FAC−): _____ (A)

Total Number of Dominant Species Across All Strata: _____ (B)

Percent of Dominant Species That Are OBL, FACW, or FAC: _____ (A/B)

Prevalence Index worksheet:

Total % Cover of:		Multiply by:
OBL species		x 1 = 0
FACW species		x 2 = 0
FAC species		x 3 = 0
FACU species		x 4 = 0
UPL species		x 5 = 0
Column Totals:	0 (A)	0 (B)

Prevalence Index = B/A = NaN

Hydrophytic Vegetation Indicators:

- ✓ 1 - Rapid Test for Hydrophytic Vegetation
- ☐ 2 - Dominance Test is >50%
- ☐ 3 - Prevalence Index is ≤3.0[1]
- ☐ 4 - Morphological Adaptations[1] (Provide supporting data in Remarks or on a separate sheet)
- ☐ Problematic Hydrophytic Vegetation[1] (Explain)

[1]Indicators of hydric soil and wetland hydrology must be present, unless disturbed or problematic.

Hydrophytic Vegetation Present? Yes ✓ No ☐

Remarks:

SOIL

Sampling Point: 8,13,14,15w

Profile Description: (Describe to the depth needed to document the indicator or confirm the absence of indicators.)

Depth (inches)	Matrix Color (moist)	Matrix %	Redox Features Color (moist)	Redox %	Type[1]	Loc[2]	Texture	Remarks
0-4	10YR 3/1	98	7.5YR 4/6	2	C	M	CL	
4-16	10YR 4/1	98	7.5YR 4/6	2	C	M	CL	

[1]Type: C=Concentration, D=Depletion, RM=Reduced Matrix, CS=Covered or Coated Sand Grains. [2]Location: PL=Pore Lining, M=Matrix.

Hydric Soil Indicators: (Applicable to all LRRs, unless otherwise noted.)

- ☐ Histosol (A1)
- ☐ Histic Epipedon (A2)
- ☐ Black Histic (A3)
- ☐ Hydrogen Sulfide (A4)
- ☐ Stratified Layers (A5) **(LRR F)**
- ☐ 1 cm Muck (A9) **(LRR F, G, H)**
- ☐ Depleted Below Dark Surface (A11)
- ☐ Thick Dark Surface (A12)
- ☐ Sandy Mucky Mineral (S1)
- ☐ 2.5 cm Mucky Peat or Peat (S2) **(LRR G, H)**
- ☐ 5 cm Mucky Peat or Peat (S3) **(LRR F)**
- ☐ Sandy Gleyed Matrix (S4)
- ☐ Sandy Redox (S5)
- ☐ Stripped Matrix (S6)
- ☐ Loamy Mucky Mineral (F1)
- ☐ Loamy Gleyed Matrix (F2)
- ✓ Depleted Matrix (F3)
- ✓ Redox Dark Surface (F6)
- ☐ Depleted Dark Surface (F7)
- ☐ Redox Depressions (F8)
- ☐ High Plains Depressions (F16) **(MLRA 72 & 73 of LRR H)**

Indicators for Problematic Hydric Soils[3]:

- ☐ 1 cm Muck (A9) **(LRR I, J)**
- ☐ Coast Prairie Redox (A16) **(LRR F, G, H)**
- ☐ Dark Surface (S7) **(LRR G)**
- ☐ High Plains Depressions (F16) **(LRR H outside of MLRA 72 & 73)**
- ☐ Reduced Vertic (F18)
- ☐ Red Parent Material (TF2)
- ☐ Very Shallow Dark Surface (TF12)
- ☐ Other (Explain in Remarks)

[3]Indicators of hydrophytic vegetation and wetland hydrology must be present, unless disturbed or problematic.

Restrictive Layer (if present):

Type: _____

Depth (inches): _____

Hydric Soil Present? Yes ✓ No ☐

Remarks:

HYDROLOGY

Wetland Hydrology Indicators:

Primary Indicators (minimum of one required; check all that apply)

- ☐ Surface Water (A1)
- ☐ High Water Table (A2)
- ☐ Saturation (A3)
- ☐ Water Marks (B1)
- ☐ Sediment Deposits (B2)
- ☐ Drift Deposits (B3)
- ☐ Algal Mat or Crust (B4)
- ☐ Iron Deposits (B5)
- ☐ Inundation Visible on Aerial Imagery (B7)
- ☐ Water-Stained Leaves (B9)
- ☐ Salt Crust (B11)
- ☐ Aquatic Invertebrates (B13)
- ☐ Hydrogen Sulfide Odor (C1)
- ☐ Dry-Season Water Table (C2)
- ☐ Oxidized Rhizospheres on Living Roots (C3) **(where not tilled)**
- ☐ Presence of Reduced Iron (C4)
- ☐ Thin Muck Surface (C7)
- ☐ Other (Explain in Remarks)

Secondary Indicators (minimum of two required)

- ☐ Surface Soil Cracks (B6)
- ☐ Sparsely Vegetated Concave Surface (B8)
- ☐ Drainage Patterns (B10)
- ☐ Oxidized Rhizospheres on Living Roots (C3) **(where tilled)**
- ☐ Crayfish Burrows (C8)
- ✓ Saturation Visible on Aerial Imagery (C9)
- ✓ Geomorphic Position (D2)
- ✓ FAC-Neutral Test (D5)
- ☐ Frost-Heave Hummocks (D7) **(LRR F)**

Field Observations:

Surface Water Present? Yes ☐ No ✓ Depth (inches): _____

Water Table Present? Yes ☐ No ✓ Depth (inches): _____

Saturation Present? (includes capillary fringe) Yes ☐ No ✓ Depth (inches): _____

Wetland Hydrology Present? Yes ✓ No ☐

Describe Recorded Data (stream gauge, monitoring well, aerial photos, previous inspections), if available:

Remarks:

TN

WETLAND DETERMINATION DATA FORM – Great Plains Region

Project/Site: Cenex Pipeline - Sidney to Minot City/County: Mountrail Sampling Date: 7/20/16

Applicant/Owner: Cenex Pipeline, LLC. State: ND Sampling Point: 8,13,14,15U

Investigator(s): Tom Naas and Kane Hammond; KLJ Section, Township, Range: 32, 155N, 93W

Landform (hillslope, terrace, etc.): Hill slope Local relief (concave, convex, none): Convex Slope (%): 4

Subregion (LRR): F Lat: 48.208022 Long: -102.6566841 Datum: NAD83

Soil Map Unit Name: NWI classification: -

Are climatic / hydrologic conditions on the site typical for this time of year? Yes ✓ No ☐ (If no, explain in Remarks.)

Are Vegetation ☐, Soil ☐, or Hydrology ☐ significantly disturbed? Are "Normal Circumstances" present? Yes ✓ No ☐

Are Vegetation ☐, Soil ☐, or Hydrology ☐ naturally problematic? (If needed, explain any answers in Remarks.)

SUMMARY OF FINDINGS – Attach site map showing sampling point locations, transects, important features, etc.

Hydrophytic Vegetation Present?	Yes ☐	No ✓	**Is the Sampled Area within a Wetland?** Yes ☐ No ✓
Hydric Soil Present?	Yes ☐	No ✓	
Wetland Hydrology Present?	Yes ☐	No ✓	

Remarks:

VEGETATION – Use scientific names of plants.

Tree Stratum (Plot size:)	Absolute % Cover	Dominant Species?	Indicator Status
1.			
2.			
3.			
4.			
	0 = Total Cover		
Sapling/Shrub Stratum (Plot size:)			
1.			
2.			
3.			
4.			
5.			
	0 = Total Cover		
Herb Stratum (Plot size:)			
1. *Poa pratensis*	65	Yes	FACU
2. *Melilotus officinalis*	20	Yes	FACU
3. *Solidago canadensis*	15	No	FACU
4.			
5.			
6.			
7.			
8.			
9.			
10.			
	100 = Total Cover		
Woody Vine Stratum (Plot size:)			
1.			
2.			
	0 = Total Cover		

% Bare Ground in Herb Stratum 0

Dominance Test worksheet:

Number of Dominant Species That Are OBL, FACW, or FAC (excluding FAC−): _____ (A)

Total Number of Dominant Species Across All Strata: _____ (B)

Percent of Dominant Species That Are OBL, FACW, or FAC: _____ (A/B)

Prevalence Index worksheet:

Total % Cover of:		Multiply by:
OBL species		x 1 = 0
FACW species		x 2 = 0
FAC species		x 3 = 0
FACU species		x 4 = 0
UPL species		x 5 = 0
Column Totals:	0 (A)	0 (B)

Prevalence Index = B/A = NaN

Hydrophytic Vegetation Indicators:

- ☐ 1 - Rapid Test for Hydrophytic Vegetation
- ☐ 2 - Dominance Test is >50%
- ☐ 3 - Prevalence Index is ≤3.0[1]
- ☐ 4 - Morphological Adaptations[1] (Provide supporting data in Remarks or on a separate sheet)
- ☐ Problematic Hydrophytic Vegetation[1] (Explain)

[1]Indicators of hydric soil and wetland hydrology must be present, unless disturbed or problematic.

Hydrophytic Vegetation Present? Yes ☐ No ✓

Remarks:

SOIL

Sampling Point: 8,13,14,15u

Profile Description: (Describe to the depth needed to document the indicator or confirm the absence of indicators.)

Depth (inches)	Matrix Color (moist)	Matrix %	Redox Features Color (moist)	Redox %	Type[1]	Loc[2]	Texture	Remarks
0-5	10YR 3/2	100					Loam	
5-12	10YR 5/3	100					SL	

[1]Type: C=Concentration, D=Depletion, RM=Reduced Matrix, CS=Covered or Coated Sand Grains. [2]Location: PL=Pore Lining, M=Matrix.

Hydric Soil Indicators: (Applicable to all LRRs, unless otherwise noted.)

- ☐ Histosol (A1)
- ☐ Histic Epipedon (A2)
- ☐ Black Histic (A3)
- ☐ Hydrogen Sulfide (A4)
- ☐ Stratified Layers (A5) **(LRR F)**
- ☐ 1 cm Muck (A9) **(LRR F, G, H)**
- ☐ Depleted Below Dark Surface (A11)
- ☐ Thick Dark Surface (A12)
- ☐ Sandy Mucky Mineral (S1)
- ☐ 2.5 cm Mucky Peat or Peat (S2) **(LRR G, H)**
- ☐ 5 cm Mucky Peat or Peat (S3) **(LRR F)**
- ☐ Sandy Gleyed Matrix (S4)
- ☐ Sandy Redox (S5)
- ☐ Stripped Matrix (S6)
- ☐ Loamy Mucky Mineral (F1)
- ☐ Loamy Gleyed Matrix (F2)
- ☐ Depleted Matrix (F3)
- ☐ Redox Dark Surface (F6)
- ☐ Depleted Dark Surface (F7)
- ☐ Redox Depressions (F8)
- ☐ High Plains Depressions (F16) **(MLRA 72 & 73 of LRR H)**

Indicators for Problematic Hydric Soils[3]:

- ☐ 1 cm Muck (A9) **(LRR I, J)**
- ☐ Coast Prairie Redox (A16) **(LRR F, G, H)**
- ☐ Dark Surface (S7) **(LRR G)**
- ☐ High Plains Depressions (F16) **(LRR H outside of MLRA 72 & 73)**
- ☐ Reduced Vertic (F18)
- ☐ Red Parent Material (TF2)
- ☐ Very Shallow Dark Surface (TF12)
- ☐ Other (Explain in Remarks)

[3]Indicators of hydrophytic vegetation and wetland hydrology must be present, unless disturbed or problematic.

Restrictive Layer (if present):

Type: _____

Depth (inches): _____

Hydric Soil Present? Yes ☐ No ☑

Remarks:

HYDROLOGY

Wetland Hydrology Indicators:

Primary Indicators (minimum of one required; check all that apply)

- ☐ Surface Water (A1)
- ☐ High Water Table (A2)
- ☐ Saturation (A3)
- ☐ Water Marks (B1)
- ☐ Sediment Deposits (B2)
- ☐ Drift Deposits (B3)
- ☐ Algal Mat or Crust (B4)
- ☐ Iron Deposits (B5)
- ☐ Inundation Visible on Aerial Imagery (B7)
- ☐ Water-Stained Leaves (B9)
- ☐ Salt Crust (B11)
- ☐ Aquatic Invertebrates (B13)
- ☐ Hydrogen Sulfide Odor (C1)
- ☐ Dry-Season Water Table (C2)
- ☐ Oxidized Rhizospheres on Living Roots (C3) **(where not tilled)**
- ☐ Presence of Reduced Iron (C4)
- ☐ Thin Muck Surface (C7)
- ☐ Other (Explain in Remarks)

Secondary Indicators (minimum of two required)

- ☐ Surface Soil Cracks (B6)
- ☐ Sparsely Vegetated Concave Surface (B8)
- ☐ Drainage Patterns (B10)
- ☐ Oxidized Rhizospheres on Living Roots (C3) **(where tilled)**
- ☐ Crayfish Burrows (C8)
- ☐ Saturation Visible on Aerial Imagery (C9)
- ☐ Geomorphic Position (D2)
- ☐ FAC-Neutral Test (D5)
- ☐ Frost-Heave Hummocks (D7) **(LRR F)**

Field Observations:

Surface Water Present? Yes ☐ No ☑ Depth (inches): _____

Water Table Present? Yes ☐ No ☑ Depth (inches): _____

Saturation Present? (includes capillary fringe) Yes ☐ No ☑ Depth (inches): _____

Wetland Hydrology Present? Yes ☐ No ☑

Describe Recorded Data (stream gauge, monitoring well, aerial photos, previous inspections), if available:

Remarks:

TN

WETLAND DETERMINATION DATA FORM – Great Plains Region

Project/Site: Cenex Pipeline - Sidney to Minot City/County: Mountrail Sampling Date: 7/20/16

Applicant/Owner: Cenex Pipeline, LLC. State: ND Sampling Point: 9W

Investigator(s): Tom Naas and Kane Hammond; KLJ Section, Township, Range: 32 155 N, 93 W

Landform (hillslope, terrace, etc.): Basin Local relief (concave, convex, none): Concave Slope (%): 1

Subregion (LRR): F Lat: 48.207725 Long: -102.064745 Datum: NAD83

Soil Map Unit Name: NWI classification: PEMC

Are climatic / hydrologic conditions on the site typical for this time of year? Yes ✓ No ☐ (If no, explain in Remarks.)

Are Vegetation ☐, Soil ☐, or Hydrology ☐ significantly disturbed? Are "Normal Circumstances" present? Yes ✓ No ☐

Are Vegetation ☐, Soil ☐, or Hydrology ☐ naturally problematic? (If needed, explain any answers in Remarks.)

SUMMARY OF FINDINGS – Attach site map showing sampling point locations, transects, important features, etc.

Hydrophytic Vegetation Present?	Yes ✓	No ☐	**Is the Sampled Area within a Wetland?** Yes ✓ No ☐
Hydric Soil Present?	Yes ✓	No ☐	
Wetland Hydrology Present?	Yes ✓	No ☐	

Remarks:

VEGETATION – Use scientific names of plants.

Tree Stratum (Plot size:)	Absolute % Cover	Dominant Species?	Indicator Status
1.			
2.			
3.			
4.			
	0 = Total Cover		
Sapling/Shrub Stratum (Plot size:)			
1.			
2.			
3.			
4.			
5.			
	0 = Total Cover		
Herb Stratum (Plot size: 5')			
1. *Typha species*	50	Yes	OBL
2. *Hordeum jubatum*	40	Yes	FACW
3. *Rumex crispus*	10	No	FAC
4.			
5.			
6.			
7.			
8.			
9.			
10.			
	100 = Total Cover		
Woody Vine Stratum (Plot size:)			
1.			
2.			
	0 = Total Cover		

% Bare Ground in Herb Stratum 0

Dominance Test worksheet:

Number of Dominant Species That Are OBL, FACW, or FAC (excluding FAC−): _____ (A)

Total Number of Dominant Species Across All Strata: _____ (B)

Percent of Dominant Species That Are OBL, FACW, or FAC: _____ (A/B)

Prevalence Index worksheet:

Total % Cover of:		Multiply by:
OBL species		x 1 = 0
FACW species		x 2 = 0
FAC species		x 3 = 0
FACU species		x 4 = 0
UPL species		x 5 = 0
Column Totals:	0 (A)	0 (B)

Prevalence Index = B/A = NaN

Hydrophytic Vegetation Indicators:

- ✓ 1 - Rapid Test for Hydrophytic Vegetation
- ☐ 2 - Dominance Test is >50%
- ☐ 3 - Prevalence Index is ≤3.0[1]
- ☐ 4 - Morphological Adaptations[1] (Provide supporting data in Remarks or on a separate sheet)
- ☐ Problematic Hydrophytic Vegetation[1] (Explain)

[1]Indicators of hydric soil and wetland hydrology must be present, unless disturbed or problematic.

Hydrophytic Vegetation Present? Yes ✓ No ☐

Remarks:

SOIL

Sampling Point: 9w

Profile Description: (Describe to the depth needed to document the indicator or confirm the absence of indicators.)

Depth (inches)	Matrix Color (moist)	Matrix %	Redox Features Color (moist)	Redox %	Type[1]	Loc[2]	Texture	Remarks
0-6	10YR 2/1	97	7.5YR 4/6	3	C	PI	CL	
6-16	10YR 3/1	97	7.5YR 4/6	3	C	PI	CL	

[1]Type: C=Concentration, D=Depletion, RM=Reduced Matrix, CS=Covered or Coated Sand Grains. [2]Location: PL=Pore Lining, M=Matrix.

Hydric Soil Indicators: (Applicable to all LRRs, unless otherwise noted.)

- ☐ Histosol (A1)
- ☐ Histic Epipedon (A2)
- ☐ Black Histic (A3)
- ☐ Hydrogen Sulfide (A4)
- ☐ Stratified Layers (A5) **(LRR F)**
- ☐ 1 cm Muck (A9) **(LRR F, G, H)**
- ☐ Depleted Below Dark Surface (A11)
- ☐ Thick Dark Surface (A12)
- ☐ Sandy Mucky Mineral (S1)
- ☐ 2.5 cm Mucky Peat or Peat (S2) **(LRR G, H)**
- ☐ 5 cm Mucky Peat or Peat (S3) **(LRR F)**
- ☐ Sandy Gleyed Matrix (S4)
- ☐ Sandy Redox (S5)
- ☐ Stripped Matrix (S6)
- ☐ Loamy Mucky Mineral (F1)
- ☐ Loamy Gleyed Matrix (F2)
- ☐ Depleted Matrix (F3)
- ✓ Redox Dark Surface (F6)
- ☐ Depleted Dark Surface (F7)
- ☐ Redox Depressions (F8)
- ☐ High Plains Depressions (F16) **(MLRA 72 & 73 of LRR H)**

Indicators for Problematic Hydric Soils[3]:

- ☐ 1 cm Muck (A9) **(LRR I, J)**
- ☐ Coast Prairie Redox (A16) **(LRR F, G, H)**
- ☐ Dark Surface (S7) **(LRR G)**
- ☐ High Plains Depressions (F16) **(LRR H outside of MLRA 72 & 73)**
- ☐ Reduced Vertic (F18)
- ☐ Red Parent Material (TF2)
- ☐ Very Shallow Dark Surface (TF12)
- ☐ Other (Explain in Remarks)

[3]Indicators of hydrophytic vegetation and wetland hydrology must be present, unless disturbed or problematic.

Restrictive Layer (if present):

Type: _____

Depth (inches): _____

Hydric Soil Present? Yes ✓ No ☐

Remarks:

HYDROLOGY

Wetland Hydrology Indicators:

Primary Indicators (minimum of one required; check all that apply)

- ☐ Surface Water (A1)
- ☐ High Water Table (A2)
- ☐ Saturation (A3)
- ☐ Water Marks (B1)
- ☐ Sediment Deposits (B2)
- ☐ Drift Deposits (B3)
- ☐ Algal Mat or Crust (B4)
- ☐ Iron Deposits (B5)
- ☐ Inundation Visible on Aerial Imagery (B7)
- ☐ Water-Stained Leaves (B9)
- ☐ Salt Crust (B11)
- ☐ Aquatic Invertebrates (B13)
- ☐ Hydrogen Sulfide Odor (C1)
- ☐ Dry-Season Water Table (C2)
- ☐ Oxidized Rhizospheres on Living Roots (C3) **(where not tilled)**
- ☐ Presence of Reduced Iron (C4)
- ☐ Thin Muck Surface (C7)
- ☐ Other (Explain in Remarks)

Secondary Indicators (minimum of two required)

- ☐ Surface Soil Cracks (B6)
- ☐ Sparsely Vegetated Concave Surface (B8)
- ☐ Drainage Patterns (B10)
- ☐ Oxidized Rhizospheres on Living Roots (C3) **(where tilled)**
- ☐ Crayfish Burrows (C8)
- ✓ Saturation Visible on Aerial Imagery (C9)
- ✓ Geomorphic Position (D2)
- ✓ FAC-Neutral Test (D5)
- ☐ Frost-Heave Hummocks (D7) **(LRR F)**

Field Observations:

Surface Water Present? Yes ☐ No ✓ Depth (inches): _____

Water Table Present? Yes ☐ No ✓ Depth (inches): _____

Saturation Present? (includes capillary fringe) Yes ☐ No ✓ Depth (inches): _____

Wetland Hydrology Present? Yes ✓ No ☐

Describe Recorded Data (stream gauge, monitoring well, aerial photos, previous inspections), if available:

Remarks:

WETLAND DETERMINATION DATA FORM – Great Plains Region

TN

Project/Site: Cenex Pipeline - Sidney to Minot City/County: Mountrail Sampling Date: 7/20/16

Applicant/Owner: Cenex Pipeline, LLC. State: ND Sampling Point: 9U

Investigator(s): Tom Naas and Kane Hammond; KLJ Section, Township, Range: 32, 155N, 93W

Landform (hillslope, terrace, etc.): Hill slope Local relief (concave, convex, none): Convex Slope (%): 3

Subregion (LRR): F Lat: 48.207736 Long: -102.664570 Datum: NAD83

Soil Map Unit Name: NWI classification: -

Are climatic / hydrologic conditions on the site typical for this time of year? Yes [✓] No [ ] (If no, explain in Remarks.)

Are Vegetation [ ], Soil [ ], or Hydrology [ ] significantly disturbed? Are "Normal Circumstances" present? Yes [✓] No [ ]

Are Vegetation [ ], Soil [ ], or Hydrology [ ] naturally problematic? (If needed, explain any answers in Remarks.)

SUMMARY OF FINDINGS – Attach site map showing sampling point locations, transects, important features, etc.

Hydrophytic Vegetation Present?	Yes [ ]	No [✓]	**Is the Sampled Area within a Wetland?** Yes [ ] No [✓]
Hydric Soil Present?	Yes [ ]	No [✓]	
Wetland Hydrology Present?	Yes [ ]	No [✓]	

Remarks:

VEGETATION – Use scientific names of plants.

Tree Stratum (Plot size:)	Absolute % Cover	Dominant Species?	Indicator Status
1.			
2.			
3.			
4.			
	0	= Total Cover	
Sapling/Shrub Stratum (Plot size:)			
1.			
2.			
3.			
4.			
5.			
	0	= Total Cover	
Herb Stratum (Plot size: 5')			
1. *Bromus inermus*	80	Yes	UPL
2. *Kentucky bluegrass*	20	Yes	FACU
3.			
4.			
5.			
6.			
7.			
8.			
9.			
10.			
	100	= Total Cover	
Woody Vine Stratum (Plot size:)			
1.			
2.			
	0	= Total Cover	

% Bare Ground in Herb Stratum 0

Dominance Test worksheet:

Number of Dominant Species That Are OBL, FACW, or FAC (excluding FAC-): _____ (A)

Total Number of Dominant Species Across All Strata: _____ (B)

Percent of Dominant Species That Are OBL, FACW, or FAC: _____ (A/B)

Prevalence Index worksheet:

Total % Cover of:		Multiply by:
OBL species		x 1 = 0
FACW species		x 2 = 0
FAC species		x 3 = 0
FACU species		x 4 = 0
UPL species		x 5 = 0
Column Totals:	0 (A)	0 (B)

Prevalence Index = B/A = NaN

Hydrophytic Vegetation Indicators:

- [ ] 1 - Rapid Test for Hydrophytic Vegetation
- [ ] 2 - Dominance Test is >50%
- [ ] 3 - Prevalence Index is ≤3.0[1]
- [ ] 4 - Morphological Adaptations[1] (Provide supporting data in Remarks or on a separate sheet)
- [ ] Problematic Hydrophytic Vegetation[1] (Explain)

[1]Indicators of hydric soil and wetland hydrology must be present, unless disturbed or problematic.

Hydrophytic Vegetation Present? Yes [ ] No [✓]

Remarks:

SOIL

Sampling Point: 9u

Profile Description: (Describe to the depth needed to document the indicator or confirm the absence of indicators.)

Depth (inches)	Matrix Color (moist)	Matrix %	Redox Features Color (moist)	Redox %	Type[1]	Loc[2]	Texture	Remarks
0-7	10YR 3/1	100					Loam	
7-12	10YR 3/2	100					Loam	

[1]Type: C=Concentration, D=Depletion, RM=Reduced Matrix, CS=Covered or Coated Sand Grains. [2]Location: PL=Pore Lining, M=Matrix.

Hydric Soil Indicators: (Applicable to all LRRs, unless otherwise noted.)

- ☐ Histosol (A1)
- ☐ Histic Epipedon (A2)
- ☐ Black Histic (A3)
- ☐ Hydrogen Sulfide (A4)
- ☐ Stratified Layers (A5) **(LRR F)**
- ☐ 1 cm Muck (A9) **(LRR F, G, H)**
- ☐ Depleted Below Dark Surface (A11)
- ☐ Thick Dark Surface (A12)
- ☐ Sandy Mucky Mineral (S1)
- ☐ 2.5 cm Mucky Peat or Peat (S2) **(LRR G, H)**
- ☐ 5 cm Mucky Peat or Peat (S3) **(LRR F)**
- ☐ Sandy Gleyed Matrix (S4)
- ☐ Sandy Redox (S5)
- ☐ Stripped Matrix (S6)
- ☐ Loamy Mucky Mineral (F1)
- ☐ Loamy Gleyed Matrix (F2)
- ☐ Depleted Matrix (F3)
- ☐ Redox Dark Surface (F6)
- ☐ Depleted Dark Surface (F7)
- ☐ Redox Depressions (F8)
- ☐ High Plains Depressions (F16) **(MLRA 72 & 73 of LRR H)**

Indicators for Problematic Hydric Soils[3]:

- ☐ 1 cm Muck (A9) **(LRR I, J)**
- ☐ Coast Prairie Redox (A16) **(LRR F, G, H)**
- ☐ Dark Surface (S7) **(LRR G)**
- ☐ High Plains Depressions (F16) **(LRR H outside of MLRA 72 & 73)**
- ☐ Reduced Vertic (F18)
- ☐ Red Parent Material (TF2)
- ☐ Very Shallow Dark Surface (TF12)
- ☐ Other (Explain in Remarks)

[3]Indicators of hydrophytic vegetation and wetland hydrology must be present, unless disturbed or problematic.

Restrictive Layer (if present):

Type: _____

Depth (inches): _____

Hydric Soil Present? Yes ☐ No ☑

Remarks:

HYDROLOGY

Wetland Hydrology Indicators:

Primary Indicators (minimum of one required; check all that apply)

- ☐ Surface Water (A1)
- ☐ High Water Table (A2)
- ☐ Saturation (A3)
- ☐ Water Marks (B1)
- ☐ Sediment Deposits (B2)
- ☐ Drift Deposits (B3)
- ☐ Algal Mat or Crust (B4)
- ☐ Iron Deposits (B5)
- ☐ Inundation Visible on Aerial Imagery (B7)
- ☐ Water-Stained Leaves (B9)
- ☐ Salt Crust (B11)
- ☐ Aquatic Invertebrates (B13)
- ☐ Hydrogen Sulfide Odor (C1)
- ☐ Dry-Season Water Table (C2)
- ☐ Oxidized Rhizospheres on Living Roots (C3) **(where not tilled)**
- ☐ Presence of Reduced Iron (C4)
- ☐ Thin Muck Surface (C7)
- ☐ Other (Explain in Remarks)

Secondary Indicators (minimum of two required)

- ☐ Surface Soil Cracks (B6)
- ☐ Sparsely Vegetated Concave Surface (B8)
- ☐ Drainage Patterns (B10)
- ☐ Oxidized Rhizospheres on Living Roots (C3) **(where tilled)**
- ☐ Crayfish Burrows (C8)
- ☐ Saturation Visible on Aerial Imagery (C9)
- ☐ Geomorphic Position (D2)
- ☐ FAC-Neutral Test (D5)
- ☐ Frost-Heave Hummocks (D7) **(LRR F)**

Field Observations:

Surface Water Present? Yes ☐ No ☑ Depth (inches): _____

Water Table Present? Yes ☐ No ☑ Depth (inches): _____

Saturation Present? (includes capillary fringe) Yes ☐ No ☑ Depth (inches): _____

Wetland Hydrology Present? Yes ☐ No ☑

Describe Recorded Data (stream gauge, monitoring well, aerial photos, previous inspections), if available:

Remarks:

TN

WETLAND DETERMINATION DATA FORM – Great Plains Region

Project/Site: Cenex Pipeline - Sidney to Minot City/County: Mountrail Sampling Date: 7/20/16

Applicant/Owner: Cenex Pipeline, LLC. State: ND Sampling Point: 10,11W

Investigator(s): Tom Naas and Kane Hammond; KLJ Section, Township, Range: 32, 155 N, 93W

Landform (hillslope, terrace, etc.): Basin Local relief (concave, convex, none): Convex Slope (%): 1

Subregion (LRR): F Lat: 48.209168 Long: -102.668493 Datum: NAD83

Soil Map Unit Name: NWI classification: PEMA

Are climatic / hydrologic conditions on the site typical for this time of year? Yes [✓] No [ ] (If no, explain in Remarks.)

Are Vegetation [ ], Soil [ ], or Hydrology [ ] significantly disturbed? Are "Normal Circumstances" present? Yes [✓] No [ ]

Are Vegetation [ ], Soil [ ], or Hydrology [ ] naturally problematic? (If needed, explain any answers in Remarks.)

SUMMARY OF FINDINGS – Attach site map showing sampling point locations, transects, important features, etc.

Hydrophytic Vegetation Present?	Yes [✓]	No [ ]	**Is the Sampled Area within a Wetland?** Yes [✓] No [ ]
Hydric Soil Present?	Yes [✓]	No [ ]	
Wetland Hydrology Present?	Yes [✓]	No [ ]	

Remarks:

VEGETATION – Use scientific names of plants.

Tree Stratum (Plot size:)	Absolute % Cover	Dominant Species?	Indicator Status
1.			
2.			
3.			
4.			
	0	= Total Cover	

Sapling/Shrub Stratum (Plot size:)			
1.			
2.			
3.			
4.			
5.			
	0	= Total Cover	

Herb Stratum (Plot size: 5')			
1. *Poa palustris*	30	Yes	FACW
2. *Spartina pectinata*	30	Yes	FACW
3. *Phalaris arundinacea*	20	No	FACW
4. *Rumex crispus*	10	No	FAC
5. *Hordeum jubatum*	10	No	FACW
6.			
7.			
8.			
9.			
10.			
	100	= Total Cover	

Woody Vine Stratum (Plot size:)			
1.			
2.			
	0	= Total Cover	

% Bare Ground in Herb Stratum 0

Dominance Test worksheet:

Number of Dominant Species That Are OBL, FACW, or FAC (excluding FAC−): _____ (A)

Total Number of Dominant Species Across All Strata: _____ (B)

Percent of Dominant Species That Are OBL, FACW, or FAC: _____ (A/B)

Prevalence Index worksheet:

Total % Cover of:		Multiply by:
OBL species		x 1 = 0
FACW species		x 2 = 0
FAC species		x 3 = 0
FACU species		x 4 = 0
UPL species		x 5 = 0
Column Totals:	0 (A)	0 (B)

Prevalence Index = B/A = NaN

Hydrophytic Vegetation Indicators:

- [✓] 1 - Rapid Test for Hydrophytic Vegetation
- [ ] 2 - Dominance Test is >50%
- [ ] 3 - Prevalence Index is ≤3.0[1]
- [ ] 4 - Morphological Adaptations[1] (Provide supporting data in Remarks or on a separate sheet)
- [ ] Problematic Hydrophytic Vegetation[1] (Explain)

[1]Indicators of hydric soil and wetland hydrology must be present, unless disturbed or problematic.

Hydrophytic Vegetation Present? Yes [✓] No [ ]

Remarks:

SOIL

Sampling Point: 10,11W

Profile Description: (Describe to the depth needed to document the indicator or confirm the absence of indicators.)

Depth (inches)	Matrix Color (moist)	Matrix %	Redox Features Color (moist)	Redox %	Type[1]	Loc[2]	Texture	Remarks
0-16	10YR 2/1	98	7.5YR 3/4	2	C	PI	Clay	

[1]Type: C=Concentration, D=Depletion, RM=Reduced Matrix, CS=Covered or Coated Sand Grains. [2]Location: PL=Pore Lining, M=Matrix.

Hydric Soil Indicators: (Applicable to all LRRs, unless otherwise noted.)

- ☐ Histosol (A1)
- ☐ Histic Epipedon (A2)
- ☐ Black Histic (A3)
- ☐ Hydrogen Sulfide (A4)
- ☐ Stratified Layers (A5) **(LRR F)**
- ☐ 1 cm Muck (A9) **(LRR F, G, H)**
- ☐ Depleted Below Dark Surface (A11)
- ☐ Thick Dark Surface (A12)
- ☐ Sandy Mucky Mineral (S1)
- ☐ 2.5 cm Mucky Peat or Peat (S2) **(LRR G, H)**
- ☐ 5 cm Mucky Peat or Peat (S3) **(LRR F)**
- ☐ Sandy Gleyed Matrix (S4)
- ☐ Sandy Redox (S5)
- ☐ Stripped Matrix (S6)
- ☐ Loamy Mucky Mineral (F1)
- ☐ Loamy Gleyed Matrix (F2)
- ☐ Depleted Matrix (F3)
- ✓ Redox Dark Surface (F6)
- ☐ Depleted Dark Surface (F7)
- ☐ Redox Depressions (F8)
- ☐ High Plains Depressions (F16) **(MLRA 72 & 73 of LRR H)**

Indicators for Problematic Hydric Soils[3]:

- ☐ 1 cm Muck (A9) **(LRR I, J)**
- ☐ Coast Prairie Redox (A16) **(LRR F, G, H)**
- ☐ Dark Surface (S7) **(LRR G)**
- ☐ High Plains Depressions (F16) **(LRR H outside of MLRA 72 & 73)**
- ☐ Reduced Vertic (F18)
- ☐ Red Parent Material (TF2)
- ☐ Very Shallow Dark Surface (TF12)
- ☐ Other (Explain in Remarks)

[3]Indicators of hydrophytic vegetation and wetland hydrology must be present, unless disturbed or problematic.

Restrictive Layer (if present):

Type: _____

Depth (inches): _____

Hydric Soil Present? Yes ✓ No ☐

Remarks:

HYDROLOGY

Wetland Hydrology Indicators:

Primary Indicators (minimum of one required; check all that apply)

- ☐ Surface Water (A1)
- ☐ High Water Table (A2)
- ☐ Saturation (A3)
- ☐ Water Marks (B1)
- ☐ Sediment Deposits (B2)
- ☐ Drift Deposits (B3)
- ☐ Algal Mat or Crust (B4)
- ☐ Iron Deposits (B5)
- ☐ Inundation Visible on Aerial Imagery (B7)
- ☐ Water-Stained Leaves (B9)
- ☐ Salt Crust (B11)
- ☐ Aquatic Invertebrates (B13)
- ☐ Hydrogen Sulfide Odor (C1)
- ☐ Dry-Season Water Table (C2)
- ☐ Oxidized Rhizospheres on Living Roots (C3) **(where not tilled)**
- ☐ Presence of Reduced Iron (C4)
- ☐ Thin Muck Surface (C7)
- ☐ Other (Explain in Remarks)

Secondary Indicators (minimum of two required)

- ☐ Surface Soil Cracks (B6)
- ☐ Sparsely Vegetated Concave Surface (B8)
- ☐ Drainage Patterns (B10)
- ☐ Oxidized Rhizospheres on Living Roots (C3) **(where tilled)**
- ☐ Crayfish Burrows (C8)
- ✓ Saturation Visible on Aerial Imagery (C9)
- ✓ Geomorphic Position (D2)
- ✓ FAC-Neutral Test (D5)
- ☐ Frost-Heave Hummocks (D7) **(LRR F)**

Field Observations:

Surface Water Present? Yes ☐ No ✓ Depth (inches): _____

Water Table Present? Yes ☐ No ✓ Depth (inches): _____

Saturation Present? (includes capillary fringe) Yes ☐ No ✓ Depth (inches): _____

Wetland Hydrology Present? Yes ✓ No ☐

Describe Recorded Data (stream gauge, monitoring well, aerial photos, previous inspections), if available:

Remarks:

WETLAND DETERMINATION DATA FORM – Great Plains Region

TN

Project/Site: Cenex Pipeline - Sidney to Minot City/County: Mountrail Sampling Date: 7/20/16

Applicant/Owner: Cenex Pipeline, LLC. State: ND Sampling Point: 10,11U

Investigator(s): Tom Naas and Kane Hammond; KLJ Section, Township, Range: 32, 155N, 93W

Landform (hillslope, terrace, etc.): hillslope Local relief (concave, convex, none): Convex Slope (%): 3

Subregion (LRR): F Lat: 48.20425-9 Long: -102.668456 Datum: NAD83

Soil Map Unit Name: NWI classification: -

Are climatic / hydrologic conditions on the site typical for this time of year? Yes [✓] No [ ] (If no, explain in Remarks.)

Are Vegetation [ ], Soil [ ], or Hydrology [ ] significantly disturbed? Are "Normal Circumstances" present? Yes [✓] No [ ]

Are Vegetation [ ], Soil [ ], or Hydrology [ ] naturally problematic? (If needed, explain any answers in Remarks.)

SUMMARY OF FINDINGS – Attach site map showing sampling point locations, transects, important features, etc.

Hydrophytic Vegetation Present?	Yes [ ]	No [✓]	**Is the Sampled Area within a Wetland?** Yes [ ] No [✓]
Hydric Soil Present?	Yes [ ]	No [✓]	
Wetland Hydrology Present?	Yes [ ]	No [✓]	

Remarks:

VEGETATION – Use scientific names of plants.

Tree Stratum (Plot size: 30)	Absolute % Cover	Dominant Species?	Indicator Status
1.			
2.			
3.			
4.			
	0 = Total Cover		
Sapling/Shrub Stratum (Plot size: 15)			
1. *Shepherdia argentea*	5	No	UPL
2.			
3.			
4.			
5.			
	5 = Total Cover		
Herb Stratum (Plot size: 5)			
1. *Bromus inermus*	70	Yes	UPL
2. *Poa pratensis*	20	No	FACU
3. *Glycyrrhiza lepidota*	10	No	FACU
4.			
5.			
6.			
7.			
8.			
9.			
10.			
	100 = Total Cover		
Woody Vine Stratum (Plot size:)			
1.			
2.			
	0 = Total Cover		

% Bare Ground in Herb Stratum 0

Dominance Test worksheet:

Number of Dominant Species That Are OBL, FACW, or FAC (excluding FAC−): _____ (A)

Total Number of Dominant Species Across All Strata: _____ (B)

Percent of Dominant Species That Are OBL, FACW, or FAC: _____ (A/B)

Prevalence Index worksheet:

Total % Cover of:		Multiply by:
OBL species		x 1 = 0
FACW species		x 2 = 0
FAC species		x 3 = 0
FACU species		x 4 = 0
UPL species		x 5 = 0
Column Totals:	0 (A)	0 (B)

Prevalence Index = B/A = NaN

Hydrophytic Vegetation Indicators:

- [ ] 1 - Rapid Test for Hydrophytic Vegetation
- [ ] 2 - Dominance Test is >50%
- [ ] 3 - Prevalence Index is ≤3.0[1]
- [ ] 4 - Morphological Adaptations[1] (Provide supporting data in Remarks or on a separate sheet)
- [ ] Problematic Hydrophytic Vegetation[1] (Explain)

[1]Indicators of hydric soil and wetland hydrology must be present, unless disturbed or problematic.

Hydrophytic Vegetation Present? Yes [ ] No [✓]

Remarks:

SOIL

Sampling Point: 10,11u

Profile Description: (Describe to the depth needed to document the indicator or confirm the absence of indicators.)

Depth (inches)	Matrix Color (moist)	Matrix %	Redox Features Color (moist)	Redox %	Type[1]	Loc[2]	Texture	Remarks
0-8	10YR 4/3	100					Loam	
8-12	10YR 5/3	100					SiL	

[1]Type: C=Concentration, D=Depletion, RM=Reduced Matrix, CS=Covered or Coated Sand Grains. [2]Location: PL=Pore Lining, M=Matrix.

Hydric Soil Indicators: (Applicable to all LRRs, unless otherwise noted.)

- ☐ Histosol (A1)
- ☐ Histic Epipedon (A2)
- ☐ Black Histic (A3)
- ☐ Hydrogen Sulfide (A4)
- ☐ Stratified Layers (A5) **(LRR F)**
- ☐ 1 cm Muck (A9) **(LRR F, G, H)**
- ☐ Depleted Below Dark Surface (A11)
- ☐ Thick Dark Surface (A12)
- ☐ Sandy Mucky Mineral (S1)
- ☐ 2.5 cm Mucky Peat or Peat (S2) **(LRR G, H)**
- ☐ 5 cm Mucky Peat or Peat (S3) **(LRR F)**
- ☐ Sandy Gleyed Matrix (S4)
- ☐ Sandy Redox (S5)
- ☐ Stripped Matrix (S6)
- ☐ Loamy Mucky Mineral (F1)
- ☐ Loamy Gleyed Matrix (F2)
- ☐ Depleted Matrix (F3)
- ☐ Redox Dark Surface (F6)
- ☐ Depleted Dark Surface (F7)
- ☐ Redox Depressions (F8)
- ☐ High Plains Depressions (F16) **(MLRA 72 & 73 of LRR H)**

Indicators for Problematic Hydric Soils[3]:

- ☐ 1 cm Muck (A9) **(LRR I, J)**
- ☐ Coast Prairie Redox (A16) **(LRR F, G, H)**
- ☐ Dark Surface (S7) **(LRR G)**
- ☐ High Plains Depressions (F16) **(LRR H outside of MLRA 72 & 73)**
- ☐ Reduced Vertic (F18)
- ☐ Red Parent Material (TF2)
- ☐ Very Shallow Dark Surface (TF12)
- ☐ Other (Explain in Remarks)

[3]Indicators of hydrophytic vegetation and wetland hydrology must be present, unless disturbed or problematic.

Restrictive Layer (if present):

Type: _____

Depth (inches): _____

Hydric Soil Present? Yes ☐ No ☑

Remarks:

HYDROLOGY

Wetland Hydrology Indicators:

Primary Indicators (minimum of one required; check all that apply)

- ☐ Surface Water (A1)
- ☐ High Water Table (A2)
- ☐ Saturation (A3)
- ☐ Water Marks (B1)
- ☐ Sediment Deposits (B2)
- ☐ Drift Deposits (B3)
- ☐ Algal Mat or Crust (B4)
- ☐ Iron Deposits (B5)
- ☐ Inundation Visible on Aerial Imagery (B7)
- ☐ Water-Stained Leaves (B9)
- ☐ Salt Crust (B11)
- ☐ Aquatic Invertebrates (B13)
- ☐ Hydrogen Sulfide Odor (C1)
- ☐ Dry-Season Water Table (C2)
- ☐ Oxidized Rhizospheres on Living Roots (C3) **(where not tilled)**
- ☐ Presence of Reduced Iron (C4)
- ☐ Thin Muck Surface (C7)
- ☐ Other (Explain in Remarks)

Secondary Indicators (minimum of two required)

- ☐ Surface Soil Cracks (B6)
- ☐ Sparsely Vegetated Concave Surface (B8)
- ☐ Drainage Patterns (B10)
- ☐ Oxidized Rhizospheres on Living Roots (C3) **(where tilled)**
- ☐ Crayfish Burrows (C8)
- ☐ Saturation Visible on Aerial Imagery (C9)
- ☐ Geomorphic Position (D2)
- ☐ FAC-Neutral Test (D5)
- ☐ Frost-Heave Hummocks (D7) **(LRR F)**

Field Observations:

Surface Water Present? Yes ☐ No ☑ Depth (inches): _____

Water Table Present? Yes ☐ No ☑ Depth (inches): _____

Saturation Present? (includes capillary fringe) Yes ☐ No ☑ Depth (inches): _____

Wetland Hydrology Present? Yes ☐ No ☑

Describe Recorded Data (stream gauge, monitoring well, aerial photos, previous inspections), if available:

Remarks:

TN

WETLAND DETERMINATION DATA FORM – Great Plains Region

Project/Site: Cenex Pipeline - Sidney to Minot City/County: Mountrail Sampling Date: 7/20/16

Applicant/Owner: Cenex Pipeline, LLC. State: ND Sampling Point: 12W

Investigator(s): Tom Naas and Kane Hammond; KLJ Section, Township, Range: 33, 155N, 93W

Landform (hillslope, terrace, etc.): Basin Local relief (concave, convex, none): Concave Slope (%): 2

Subregion (LRR): F Lat: 48.208368 Long: -102.634855 Datum: NAD83

Soil Map Unit Name: NWI classification: PEMF

Are climatic / hydrologic conditions on the site typical for this time of year? Yes ✓ No ☐ (If no, explain in Remarks.)

Are Vegetation ☐, Soil ☐, or Hydrology ☐ significantly disturbed? Are "Normal Circumstances" present? Yes ✓ No ☐

Are Vegetation ☐, Soil ☐, or Hydrology ☐ naturally problematic? (If needed, explain any answers in Remarks.)

SUMMARY OF FINDINGS – Attach site map showing sampling point locations, transects, important features, etc.

Hydrophytic Vegetation Present?	Yes ✓	No ☐	**Is the Sampled Area within a Wetland?** Yes ✓ No ☐
Hydric Soil Present?	Yes ✓	No ☐	
Wetland Hydrology Present?	Yes ✓	No ☐	

Remarks:

VEGETATION – Use scientific names of plants.

Tree Stratum (Plot size:)	Absolute % Cover	Dominant Species?	Indicator Status
1.			
2.			
3.			
4.			
	0 = Total Cover		
Sapling/Shrub Stratum (Plot size:)			
1.			
2.			
3.			
4.			
5.			
	0 = Total Cover		
Herb Stratum (Plot size: 5')			
1. *Phalaris arundinacea*	60	Yes	FACW
2. *Poa palustris*	20	Yes	FACW
3. *Persicaria amphibia*	15	No	OBL
4. *Rumex crispus*	5	No	FAC
5.			
6.			
7.			
8.			
9.			
10.			
	100 = Total Cover		
Woody Vine Stratum (Plot size:)			
1.			
2.			
	0 = Total Cover		

% Bare Ground in Herb Stratum 0

Dominance Test worksheet:

Number of Dominant Species That Are OBL, FACW, or FAC (excluding FAC−): _____ (A)

Total Number of Dominant Species Across All Strata: _____ (B)

Percent of Dominant Species That Are OBL, FACW, or FAC: _____ (A/B)

Prevalence Index worksheet:

Total % Cover of:		Multiply by:
OBL species		x 1 = 0
FACW species		x 2 = 0
FAC species		x 3 = 0
FACU species		x 4 = 0
UPL species		x 5 = 0
Column Totals:	0 (A)	0 (B)

Prevalence Index = B/A = NaN

Hydrophytic Vegetation Indicators:

- ✓ 1 - Rapid Test for Hydrophytic Vegetation
- ☐ 2 - Dominance Test is >50%
- ☐ 3 - Prevalence Index is ≤3.0[1]
- ☐ 4 - Morphological Adaptations[1] (Provide supporting data in Remarks or on a separate sheet)
- ☐ Problematic Hydrophytic Vegetation[1] (Explain)

[1]Indicators of hydric soil and wetland hydrology must be present, unless disturbed or problematic.

Hydrophytic Vegetation Present? Yes ✓ No ☐

Remarks:

SOIL

Sampling Point: 12W

Profile Description: (Describe to the depth needed to document the indicator or confirm the absence of indicators.)

Depth (inches)	Matrix Color (moist)	Matrix %	Redox Features Color (moist)	Redox %	Type[1]	Loc[2]	Texture	Remarks
0-6	10YR 3/1	95	10YR 4/6	5	C	PI	SCL	
6-16	10YR 4/1	98	10YR 4/6	2	C	PI	SCL	

[1]Type: C=Concentration, D=Depletion, RM=Reduced Matrix, CS=Covered or Coated Sand Grains. [2]Location: PL=Pore Lining, M=Matrix.

Hydric Soil Indicators: (Applicable to all LRRs, unless otherwise noted.)

- ☐ Histosol (A1)
- ☐ Histic Epipedon (A2)
- ☐ Black Histic (A3)
- ☐ Hydrogen Sulfide (A4)
- ☐ Stratified Layers (A5) (**LRR F**)
- ☐ 1 cm Muck (A9) (**LRR F, G, H**)
- ☐ Depleted Below Dark Surface (A11)
- ☐ Thick Dark Surface (A12)
- ☐ Sandy Mucky Mineral (S1)
- ☐ 2.5 cm Mucky Peat or Peat (S2) (**LRR G, H**)
- ☐ 5 cm Mucky Peat or Peat (S3) (**LRR F**)
- ☐ Sandy Gleyed Matrix (S4)
- ☐ Sandy Redox (S5)
- ☐ Stripped Matrix (S6)
- ☐ Loamy Mucky Mineral (F1)
- ☐ Loamy Gleyed Matrix (F2)
- ☑ Depleted Matrix (F3)
- ☑ Redox Dark Surface (F6)
- ☐ Depleted Dark Surface (F7)
- ☐ Redox Depressions (F8)
- ☐ High Plains Depressions (F16) (**MLRA 72 & 73 of LRR H**)

Indicators for Problematic Hydric Soils[3]:

- ☐ 1 cm Muck (A9) (**LRR I, J**)
- ☐ Coast Prairie Redox (A16) (**LRR F, G, H**)
- ☐ Dark Surface (S7) (**LRR G**)
- ☐ High Plains Depressions (F16) (**LRR H outside of MLRA 72 & 73**)
- ☐ Reduced Vertic (F18)
- ☐ Red Parent Material (TF2)
- ☐ Very Shallow Dark Surface (TF12)
- ☐ Other (Explain in Remarks)

[3]Indicators of hydrophytic vegetation and wetland hydrology must be present, unless disturbed or problematic.

Restrictive Layer (if present):

Type: _____

Depth (inches): _____

Hydric Soil Present? Yes ☑ No ☐

Remarks:

HYDROLOGY

Wetland Hydrology Indicators:

Primary Indicators (minimum of one required; check all that apply)

- ☐ Surface Water (A1)
- ☐ High Water Table (A2)
- ☐ Saturation (A3)
- ☐ Water Marks (B1)
- ☐ Sediment Deposits (B2)
- ☐ Drift Deposits (B3)
- ☐ Algal Mat or Crust (B4)
- ☐ Iron Deposits (B5)
- ☑ Inundation Visible on Aerial Imagery (B7)
- ☐ Water-Stained Leaves (B9)
- ☐ Salt Crust (B11)
- ☐ Aquatic Invertebrates (B13)
- ☐ Hydrogen Sulfide Odor (C1)
- ☐ Dry-Season Water Table (C2)
- ☑ Oxidized Rhizospheres on Living Roots (C3) (**where not tilled**)
- ☐ Presence of Reduced Iron (C4)
- ☐ Thin Muck Surface (C7)
- ☐ Other (Explain in Remarks)

Secondary Indicators (minimum of two required)

- ☐ Surface Soil Cracks (B6)
- ☐ Sparsely Vegetated Concave Surface (B8)
- ☐ Drainage Patterns (B10)
- ☐ Oxidized Rhizospheres on Living Roots (C3) (**where tilled**)
- ☐ Crayfish Burrows (C8)
- ☑ Saturation Visible on Aerial Imagery (C9)
- ☑ Geomorphic Position (D2)
- ☑ FAC-Neutral Test (D5)
- ☐ Frost-Heave Hummocks (D7) (**LRR F**)

Field Observations:

Surface Water Present? Yes ☐ No ☑ Depth (inches): _____

Water Table Present? Yes ☐ No ☑ Depth (inches): _____

Saturation Present? (includes capillary fringe) Yes ☐ No ☑ Depth (inches): _____

Wetland Hydrology Present? Yes ☑ No ☐

Describe Recorded Data (stream gauge, monitoring well, aerial photos, previous inspections), if available:

Remarks:

TW

WETLAND DETERMINATION DATA FORM – Great Plains Region

Project/Site: Cenex Pipeline - Sidney to Minot City/County: Mountrail Sampling Date: 7/20/16

Applicant/Owner: Cenex Pipeline, LLC. State: ND Sampling Point: 12U

Investigator(s): Tom Naas and Kane Hammond; KLJ Section, Township, Range: 33, 155 N, 93W

Landform (hillslope, terrace, etc.): Hill slope Local relief (concave, convex, none): Convex Slope (%): 5

Subregion (LRR): F Lat: 48.208459 Long: -102.634905 Datum: NAD83

Soil Map Unit Name: NWI classification: -

Are climatic / hydrologic conditions on the site typical for this time of year? Yes ✓ No ☐ (If no, explain in Remarks.)

Are Vegetation ☐, Soil ☐, or Hydrology ☐ significantly disturbed? Are "Normal Circumstances" present? Yes ✓ No ☐

Are Vegetation ☐, Soil ☐, or Hydrology ☐ naturally problematic? (If needed, explain any answers in Remarks.)

SUMMARY OF FINDINGS – Attach site map showing sampling point locations, transects, important features, etc.

Hydrophytic Vegetation Present?	Yes ☐	No ✓	**Is the Sampled Area within a Wetland?** Yes ☐ No ✓
Hydric Soil Present?	Yes ☐	No ✓	
Wetland Hydrology Present?	Yes ☐	No ✓	

Remarks:

VEGETATION – Use scientific names of plants.

Tree Stratum (Plot size:)	Absolute % Cover	Dominant Species?	Indicator Status
1.			
2.			
3.			
4.			
	0 = Total Cover		
Sapling/Shrub Stratum (Plot size:)			
1.			
2.			
3.			
4.			
5.			
	0 = Total Cover		
Herb Stratum (Plot size: 5')			
1. *Bromus inermus*	50	Yes	UPL
2. *Poa pratensis*	25	Yes	FACU
3. *Symphoricarpos occidentalis*	15	No	UPL
4. *Glycyrrhiza lepidota*	10	No	FACU
5.			
6.			
7.			
8.			
9.			
10.			
	100 = Total Cover		
Woody Vine Stratum (Plot size:)			
1.			
2.			
	0 = Total Cover		

% Bare Ground in Herb Stratum 0

Dominance Test worksheet:

Number of Dominant Species That Are OBL, FACW, or FAC (excluding FAC−): _____ (A)

Total Number of Dominant Species Across All Strata: _____ (B)

Percent of Dominant Species That Are OBL, FACW, or FAC: _____ (A/B)

Prevalence Index worksheet:

Total % Cover of:		Multiply by:
OBL species		x 1 = 0
FACW species		x 2 = 0
FAC species		x 3 = 0
FACU species		x 4 = 0
UPL species		x 5 = 0
Column Totals:	0 (A)	0 (B)

Prevalence Index = B/A = NaN

Hydrophytic Vegetation Indicators:

- ☐ 1 - Rapid Test for Hydrophytic Vegetation
- ☐ 2 - Dominance Test is >50%
- ☐ 3 - Prevalence Index is ≤3.0[1]
- ☐ 4 - Morphological Adaptations[1] (Provide supporting data in Remarks or on a separate sheet)
- ☐ Problematic Hydrophytic Vegetation[1] (Explain)

[1]Indicators of hydric soil and wetland hydrology must be present, unless disturbed or problematic.

Hydrophytic Vegetation Present? Yes ☐ No ✓

Remarks:

SOIL

Sampling Point: 12U

Profile Description: (Describe to the depth needed to document the indicator or confirm the absence of indicators.)

Depth (inches)	Matrix Color (moist)	Matrix %	Redox Features Color (moist)	Redox %	Type[1]	Loc[2]	Texture	Remarks
0-4	10YR 3/2	100					Loam	
4-10	10YR 3/3	100					CSI	

[1]Type: C=Concentration, D=Depletion, RM=Reduced Matrix, CS=Covered or Coated Sand Grains. [2]Location: PL=Pore Lining, M=Matrix.

Hydric Soil Indicators: (Applicable to all LRRs, unless otherwise noted.)

- ☐ Histosol (A1)
- ☐ Histic Epipedon (A2)
- ☐ Black Histic (A3)
- ☐ Hydrogen Sulfide (A4)
- ☐ Stratified Layers (A5) **(LRR F)**
- ☐ 1 cm Muck (A9) **(LRR F, G, H)**
- ☐ Depleted Below Dark Surface (A11)
- ☐ Thick Dark Surface (A12)
- ☐ Sandy Mucky Mineral (S1)
- ☐ 2.5 cm Mucky Peat or Peat (S2) **(LRR G, H)**
- ☐ 5 cm Mucky Peat or Peat (S3) **(LRR F)**
- ☐ Sandy Gleyed Matrix (S4)
- ☐ Sandy Redox (S5)
- ☐ Stripped Matrix (S6)
- ☐ Loamy Mucky Mineral (F1)
- ☐ Loamy Gleyed Matrix (F2)
- ☐ Depleted Matrix (F3)
- ☐ Redox Dark Surface (F6)
- ☐ Depleted Dark Surface (F7)
- ☐ Redox Depressions (F8)
- ☐ High Plains Depressions (F16) **(MLRA 72 & 73 of LRR H)**

Indicators for Problematic Hydric Soils[3]:

- ☐ 1 cm Muck (A9) **(LRR I, J)**
- ☐ Coast Prairie Redox (A16) **(LRR F, G, H)**
- ☐ Dark Surface (S7) **(LRR G)**
- ☐ High Plains Depressions (F16) **(LRR H outside of MLRA 72 & 73)**
- ☐ Reduced Vertic (F18)
- ☐ Red Parent Material (TF2)
- ☐ Very Shallow Dark Surface (TF12)
- ☐ Other (Explain in Remarks)

[3]Indicators of hydrophytic vegetation and wetland hydrology must be present, unless disturbed or problematic.

Restrictive Layer (if present):

Type: _____

Depth (inches): _____

Hydric Soil Present? Yes ☐ No ☑

Remarks:

HYDROLOGY

Wetland Hydrology Indicators:

Primary Indicators (minimum of one required; check all that apply)

- ☐ Surface Water (A1)
- ☐ High Water Table (A2)
- ☐ Saturation (A3)
- ☐ Water Marks (B1)
- ☐ Sediment Deposits (B2)
- ☐ Drift Deposits (B3)
- ☐ Algal Mat or Crust (B4)
- ☐ Iron Deposits (B5)
- ☐ Inundation Visible on Aerial Imagery (B7)
- ☐ Water-Stained Leaves (B9)
- ☐ Salt Crust (B11)
- ☐ Aquatic Invertebrates (B13)
- ☐ Hydrogen Sulfide Odor (C1)
- ☐ Dry-Season Water Table (C2)
- ☐ Oxidized Rhizospheres on Living Roots (C3) **(where not tilled)**
- ☐ Presence of Reduced Iron (C4)
- ☐ Thin Muck Surface (C7)
- ☐ Other (Explain in Remarks)

Secondary Indicators (minimum of two required)

- ☐ Surface Soil Cracks (B6)
- ☐ Sparsely Vegetated Concave Surface (B8)
- ☐ Drainage Patterns (B10)
- ☐ Oxidized Rhizospheres on Living Roots (C3) **(where tilled)**
- ☐ Crayfish Burrows (C8)
- ☐ Saturation Visible on Aerial Imagery (C9)
- ☐ Geomorphic Position (D2)
- ☐ FAC-Neutral Test (D5)
- ☐ Frost-Heave Hummocks (D7) **(LRR F)**

Field Observations:

Surface Water Present? Yes ☐ No ☑ Depth (inches): _____

Water Table Present? Yes ☐ No ☑ Depth (inches): _____

Saturation Present? (includes capillary fringe) Yes ☐ No ☑ Depth (inches): _____

Wetland Hydrology Present? Yes ☐ No ☑

Describe Recorded Data (stream gauge, monitoring well, aerial photos, previous inspections), if available:

Remarks:

TW

WETLAND DETERMINATION DATA FORM – Great Plains Region

Project/Site: Cenex Pipeline - Sidney to Minot City/County: Mountrail Sampling Date: 7/21/16

Applicant/Owner: Cenex Pipeline, LLC. State: ND Sampling Point: 16W

Investigator(s): Tom Naas and Jacob Lardy; KLJ Section, Township, Range: 34, 155N, 93W

Landform (hillslope, terrace, etc.): Ditch Local relief (concave, convex, none): Concave Slope (%): 4

Subregion (LRR): F Lat: 48.208428 Long: -102.613577 Datum: NAD83

Soil Map Unit Name: NWI classification: PEMCX

Are climatic / hydrologic conditions on the site typical for this time of year? Yes ✓ No ☐ (If no, explain in Remarks.)

Are Vegetation ☐, Soil ☐, or Hydrology ☐ significantly disturbed? Are "Normal Circumstances" present? Yes ✓ No ☐

Are Vegetation ☐, Soil ☐, or Hydrology ☐ naturally problematic? (If needed, explain any answers in Remarks.)

SUMMARY OF FINDINGS – Attach site map showing sampling point locations, transects, important features, etc.

Hydrophytic Vegetation Present?	Yes ✓	No ☐	**Is the Sampled Area within a Wetland?** Yes ✓ No ☐
Hydric Soil Present?	Yes ✓	No ☐	
Wetland Hydrology Present?	Yes ✓	No ☐	

Remarks:

VEGETATION – Use scientific names of plants.

Tree Stratum (Plot size: 30)	Absolute % Cover	Dominant Species?	Indicator Status
1.			
2.			
3.			
4.			
	0 = Total Cover		
Sapling/Shrub Stratum (Plot size: 15)			
1.			
2.			
3.			
4.			
5.			
	0 = Total Cover		
Herb Stratum (Plot size: 5)			
1. *Carex vulpinoidea*	98	No	FACW
2. *Rumex crispus*	2	No	FAC
3.			
4.			
5.			
6.			
7.			
8.			
9.			
10.			
	100 = Total Cover		
Woody Vine Stratum (Plot size:)			
1.			
2.			
	0 = Total Cover		

% Bare Ground in Herb Stratum 0

Dominance Test worksheet:

Number of Dominant Species That Are OBL, FACW, or FAC (excluding FAC−): _____ (A)

Total Number of Dominant Species Across All Strata: _____ (B)

Percent of Dominant Species That Are OBL, FACW, or FAC: _____ (A/B)

Prevalence Index worksheet:

Total % Cover of:		Multiply by:
OBL species		x 1 = 0
FACW species		x 2 = 0
FAC species		x 3 = 0
FACU species		x 4 = 0
UPL species		x 5 = 0
Column Totals:	0 (A)	0 (B)

Prevalence Index = B/A = NaN

Hydrophytic Vegetation Indicators:

- ☐ 1 - Rapid Test for Hydrophytic Vegetation
- ☐ 2 - Dominance Test is >50%
- ☐ 3 - Prevalence Index is ≤3.0[1]
- ☐ 4 - Morphological Adaptations[1] (Provide supporting data in Remarks or on a separate sheet)
- ☐ Problematic Hydrophytic Vegetation[1] (Explain)

[1]Indicators of hydric soil and wetland hydrology must be present, unless disturbed or problematic.

Hydrophytic Vegetation Present? Yes ✓ No ☐

Remarks:

SOIL

Sampling Point: 16W

Profile Description: (Describe to the depth needed to document the indicator or confirm the absence of indicators.)

Depth (inches)	Matrix Color (moist)	Matrix %	Redox Features Color (moist)	Redox %	Type[1]	Loc[2]	Texture	Remarks
0-2	10YR 2/1	100					Loam	Mucky
2-16	10YR 4/1	98	10YR4/6	2	C	M	Clay	

[1]Type: C=Concentration, D=Depletion, RM=Reduced Matrix, CS=Covered or Coated Sand Grains. [2]Location: PL=Pore Lining, M=Matrix.

Hydric Soil Indicators: (Applicable to all LRRs, unless otherwise noted.)

- ☐ Histosol (A1)
- ☐ Histic Epipedon (A2)
- ☐ Black Histic (A3)
- ☐ Hydrogen Sulfide (A4)
- ☐ Stratified Layers (A5) (**LRR F**)
- ☐ 1 cm Muck (A9) (**LRR F, G, H**)
- ☐ Depleted Below Dark Surface (A11)
- ☐ Thick Dark Surface (A12)
- ☐ Sandy Mucky Mineral (S1)
- ☐ 2.5 cm Mucky Peat or Peat (S2) (**LRR G, H**)
- ☐ 5 cm Mucky Peat or Peat (S3) (**LRR F**)
- ☐ Sandy Gleyed Matrix (S4)
- ☐ Sandy Redox (S5)
- ☐ Stripped Matrix (S6)
- ☐ Loamy Mucky Mineral (F1)
- ☐ Loamy Gleyed Matrix (F2)
- ☑ Depleted Matrix (F3)
- ☐ Redox Dark Surface (F6)
- ☐ Depleted Dark Surface (F7)
- ☐ Redox Depressions (F8)
- ☐ High Plains Depressions (F16) (**MLRA 72 & 73 of LRR H**)

Indicators for Problematic Hydric Soils[3]:

- ☐ 1 cm Muck (A9) (**LRR I, J**)
- ☐ Coast Prairie Redox (A16) (**LRR F, G, H**)
- ☐ Dark Surface (S7) (**LRR G**)
- ☐ High Plains Depressions (F16) (**LRR H outside of MLRA 72 & 73**)
- ☐ Reduced Vertic (F18)
- ☐ Red Parent Material (TF2)
- ☐ Very Shallow Dark Surface (TF12)
- ☐ Other (Explain in Remarks)

[3]Indicators of hydrophytic vegetation and wetland hydrology must be present, unless disturbed or problematic.

Restrictive Layer (if present):

Type: _____

Depth (inches): _____

Hydric Soil Present? Yes ☑ No ☐

Remarks:

HYDROLOGY

Wetland Hydrology Indicators:

Primary Indicators (minimum of one required; check all that apply)

- ☐ Surface Water (A1)
- ☐ High Water Table (A2)
- ☐ Saturation (A3)
- ☐ Water Marks (B1)
- ☐ Sediment Deposits (B2)
- ☐ Drift Deposits (B3)
- ☐ Algal Mat or Crust (B4)
- ☐ Iron Deposits (B5)
- ☐ Inundation Visible on Aerial Imagery (B7)
- ☐ Water-Stained Leaves (B9)
- ☐ Salt Crust (B11)
- ☐ Aquatic Invertebrates (B13)
- ☐ Hydrogen Sulfide Odor (C1)
- ☐ Dry-Season Water Table (C2)
- ☐ Oxidized Rhizospheres on Living Roots (C3) (**where not tilled**)
- ☐ Presence of Reduced Iron (C4)
- ☐ Thin Muck Surface (C7)
- ☐ Other (Explain in Remarks)

Secondary Indicators (minimum of two required)

- ☐ Surface Soil Cracks (B6)
- ☐ Sparsely Vegetated Concave Surface (B8)
- ☐ Drainage Patterns (B10)
- ☐ Oxidized Rhizospheres on Living Roots (C3) (**where tilled**)
- ☐ Crayfish Burrows (C8)
- ☑ Saturation Visible on Aerial Imagery (C9)
- ☑ Geomorphic Position (D2)
- ☑ FAC-Neutral Test (D5)
- ☐ Frost-Heave Hummocks (D7) (**LRR F**)

Field Observations:

Surface Water Present? Yes ☐ No ☑ Depth (inches): _____

Water Table Present? Yes ☐ No ☑ Depth (inches): _____

Saturation Present? (includes capillary fringe) Yes ☐ No ☑ Depth (inches): _____

Wetland Hydrology Present? Yes ☑ No ☐

Describe Recorded Data (stream gauge, monitoring well, aerial photos, previous inspections), if available:

Remarks:

WETLAND DETERMINATION DATA FORM – Great Plains Region

TW

Project/Site: Cenex Pipeline - Sidney to Minot City/County: Mountrail Sampling Date: 7/21/16

Applicant/Owner: Cenex Pipeline, LLC. State: ND Sampling Point: 16U

Investigator(s): Tom Naas and Jacob Lardy; KLJ Section, Township, Range: 34, 155N, 93W

Landform (hillslope, terrace, etc.): hillslope Local relief (concave, convex, none): Convex Slope (%): 3

Subregion (LRR): F Lat: 48.208435 Long: -102.613663 Datum: NAD83

Soil Map Unit Name: NWI classification: -

Are climatic / hydrologic conditions on the site typical for this time of year? Yes ✓ No ☐ (If no, explain in Remarks.)

Are Vegetation ☐, Soil ☐, or Hydrology ☐ significantly disturbed? Are "Normal Circumstances" present? Yes ✓ No ☐

Are Vegetation ☐, Soil ☐, or Hydrology ☐ naturally problematic? (If needed, explain any answers in Remarks.)

SUMMARY OF FINDINGS – Attach site map showing sampling point locations, transects, important features, etc.

Hydrophytic Vegetation Present?	Yes ☐	No ✓	**Is the Sampled Area within a Wetland?** Yes ☐ No ✓
Hydric Soil Present?	Yes ☐	No ✓	
Wetland Hydrology Present?	Yes ☐	No ✓	

Remarks:

VEGETATION – Use scientific names of plants.

Tree Stratum (Plot size:)	Absolute % Cover	Dominant Species?	Indicator Status
1.			
2.			
3.			
4.			
	0	= Total Cover	
Sapling/Shrub Stratum (Plot size:)			
1.			
2.			
3.			
4.			
5.			
	0	= Total Cover	
Herb Stratum (Plot size: 5')			
1. *Bromus inermus*	30	Yes	UPL
2. *Triticum aestivum*	30	Yes	UPL
3. *Sonchus asper*	5	No	FAC
4. *Cirsium arvense*	5	No	FACU
5.			
6.			
7.			
8.			
9.			
10.			
	70	= Total Cover	
Woody Vine Stratum (Plot size:)			
1.			
2.			
	0	= Total Cover	

% Bare Ground in Herb Stratum 30

Dominance Test worksheet:

Number of Dominant Species That Are OBL, FACW, or FAC (excluding FAC-): _____ (A)

Total Number of Dominant Species Across All Strata: _____ (B)

Percent of Dominant Species That Are OBL, FACW, or FAC: _____ (A/B)

Prevalence Index worksheet:

Total % Cover of:		Multiply by:
OBL species		x 1 = 0
FACW species		x 2 = 0
FAC species		x 3 = 0
FACU species		x 4 = 0
UPL species		x 5 = 0
Column Totals:	0 (A)	0 (B)

Prevalence Index = B/A = NaN

Hydrophytic Vegetation Indicators:

- ☐ 1 - Rapid Test for Hydrophytic Vegetation
- ☐ 2 - Dominance Test is >50%
- ☐ 3 - Prevalence Index is ≤3.0[1]
- ☐ 4 - Morphological Adaptations[1] (Provide supporting data in Remarks or on a separate sheet)
- ☐ Problematic Hydrophytic Vegetation[1] (Explain)

[1]Indicators of hydric soil and wetland hydrology must be present, unless disturbed or problematic.

Hydrophytic Vegetation Present? Yes ☐ No ✓

Remarks:

SOIL

Sampling Point: 16U

Profile Description: (Describe to the depth needed to document the indicator or confirm the absence of indicators.)

Depth (inches)	Matrix Color (moist)	Matrix %	Redox Features Color (moist)	Redox %	Type[1]	Loc[2]	Texture	Remarks
0-6	10YR 2/2	100					Loam	
6-12	10YR 3/2	100					Clay loam	

[1]Type: C=Concentration, D=Depletion, RM=Reduced Matrix, CS=Covered or Coated Sand Grains. [2]Location: PL=Pore Lining, M=Matrix.

Hydric Soil Indicators: (Applicable to all LRRs, unless otherwise noted.)

- ☐ Histosol (A1)
- ☐ Histic Epipedon (A2)
- ☐ Black Histic (A3)
- ☐ Hydrogen Sulfide (A4)
- ☐ Stratified Layers (A5) **(LRR F)**
- ☐ 1 cm Muck (A9) **(LRR F, G, H)**
- ☐ Depleted Below Dark Surface (A11)
- ☐ Thick Dark Surface (A12)
- ☐ Sandy Mucky Mineral (S1)
- ☐ 2.5 cm Mucky Peat or Peat (S2) **(LRR G, H)**
- ☐ 5 cm Mucky Peat or Peat (S3) **(LRR F)**
- ☐ Sandy Gleyed Matrix (S4)
- ☐ Sandy Redox (S5)
- ☐ Stripped Matrix (S6)
- ☐ Loamy Mucky Mineral (F1)
- ☐ Loamy Gleyed Matrix (F2)
- ☐ Depleted Matrix (F3)
- ☐ Redox Dark Surface (F6)
- ☐ Depleted Dark Surface (F7)
- ☐ Redox Depressions (F8)
- ☐ High Plains Depressions (F16) **(MLRA 72 & 73 of LRR H)**

Indicators for Problematic Hydric Soils[3]:

- ☐ 1 cm Muck (A9) **(LRR I, J)**
- ☐ Coast Prairie Redox (A16) **(LRR F, G, H)**
- ☐ Dark Surface (S7) **(LRR G)**
- ☐ High Plains Depressions (F16) **(LRR H outside of MLRA 72 & 73)**
- ☐ Reduced Vertic (F18)
- ☐ Red Parent Material (TF2)
- ☐ Very Shallow Dark Surface (TF12)
- ☐ Other (Explain in Remarks)

[3]Indicators of hydrophytic vegetation and wetland hydrology must be present, unless disturbed or problematic.

Restrictive Layer (if present):

Type: _____

Depth (inches): _____

Hydric Soil Present? Yes ☐ No ☑

Remarks:

HYDROLOGY

Wetland Hydrology Indicators:

Primary Indicators (minimum of one required; check all that apply)

- ☐ Surface Water (A1)
- ☐ High Water Table (A2)
- ☐ Saturation (A3)
- ☐ Water Marks (B1)
- ☐ Sediment Deposits (B2)
- ☐ Drift Deposits (B3)
- ☐ Algal Mat or Crust (B4)
- ☐ Iron Deposits (B5)
- ☐ Inundation Visible on Aerial Imagery (B7)
- ☐ Water-Stained Leaves (B9)
- ☐ Salt Crust (B11)
- ☐ Aquatic Invertebrates (B13)
- ☐ Hydrogen Sulfide Odor (C1)
- ☐ Dry-Season Water Table (C2)
- ☐ Oxidized Rhizospheres on Living Roots (C3) **(where not tilled)**
- ☐ Presence of Reduced Iron (C4)
- ☐ Thin Muck Surface (C7)
- ☐ Other (Explain in Remarks)

Secondary Indicators (minimum of two required)

- ☐ Surface Soil Cracks (B6)
- ☐ Sparsely Vegetated Concave Surface (B8)
- ☐ Drainage Patterns (B10)
- ☐ Oxidized Rhizospheres on Living Roots (C3) **(where tilled)**
- ☐ Crayfish Burrows (C8)
- ☐ Saturation Visible on Aerial Imagery (C9)
- ☐ Geomorphic Position (D2)
- ☐ FAC-Neutral Test (D5)
- ☐ Frost-Heave Hummocks (D7) **(LRR F)**

Field Observations:

Surface Water Present? Yes ☐ No ☑ Depth (inches): _____

Water Table Present? Yes ☐ No ☑ Depth (inches): _____

Saturation Present? (includes capillary fringe) Yes ☐ No ☑ Depth (inches): _____

Wetland Hydrology Present? Yes ☐ No ☑

Describe Recorded Data (stream gauge, monitoring well, aerial photos, previous inspections), if available:

Remarks:

TN

WETLAND DETERMINATION DATA FORM – Great Plains Region

Project/Site: Cenex Pipeline - Sidney to Minot City/County: Mountrail Sampling Date: 7/21/16

Applicant/Owner: Cenex Pipeline, LLC. State: ND Sampling Point: 17W

Investigator(s): Tom Naas and Jacob Lardy; KLJ Section, Township, Range: 34, 155N, 93W

Landform (hillslope, terrace, etc.): basin Local relief (concave, convex, none): Concave Slope (%): 2

Subregion (LRR): F Lat: 48.208663 Long: -102.623759 Datum: NAD83

Soil Map Unit Name: NWI classification: PEMC

Are climatic / hydrologic conditions on the site typical for this time of year? Yes [✓] No [ ] (If no, explain in Remarks.)

Are Vegetation [ ], Soil [ ], or Hydrology [ ] significantly disturbed? Are "Normal Circumstances" present? Yes [✓] No [ ]

Are Vegetation [ ], Soil [ ], or Hydrology [ ] naturally problematic? (If needed, explain any answers in Remarks.)

SUMMARY OF FINDINGS – Attach site map showing sampling point locations, transects, important features, etc.

Hydrophytic Vegetation Present?	Yes [✓]	No [ ]	**Is the Sampled Area within a Wetland?** Yes [✓] No [ ]
Hydric Soil Present?	Yes [✓]	No [ ]	
Wetland Hydrology Present?	Yes [✓]	No [ ]	

Remarks:

VEGETATION – Use scientific names of plants.

Tree Stratum (Plot size:)	Absolute % Cover	Dominant Species?	Indicator Status
1.			
2.			
3.			
4.			
	0 = Total Cover		
Sapling/Shrub Stratum (Plot size:)			
1.			
2.			
3.			
4.			
5.			
	0 = Total Cover		
Herb Stratum (Plot size: 5')			
1. *Carex vulpinoidea*	70		FACW
2. *Persicaria amphibia*	27		OBL
3. *Rumex crispus*	3		FAC
4.			
5.			
6.			
7.			
8.			
9.			
10.			
	100 = Total Cover		
Woody Vine Stratum (Plot size:)			
1.			
2.			
	0 = Total Cover		

% Bare Ground in Herb Stratum 0

Dominance Test worksheet:

Number of Dominant Species That Are OBL, FACW, or FAC (excluding FAC−): _____ (A)

Total Number of Dominant Species Across All Strata: _____ (B)

Percent of Dominant Species That Are OBL, FACW, or FAC: _____ (A/B)

Prevalence Index worksheet:

Total % Cover of:		Multiply by:
OBL species		x 1 = 0
FACW species		x 2 = 0
FAC species		x 3 = 0
FACU species		x 4 = 0
UPL species		x 5 = 0
Column Totals:	0 (A)	0 (B)

Prevalence Index = B/A = NaN

Hydrophytic Vegetation Indicators:

- [✓] 1 - Rapid Test for Hydrophytic Vegetation
- [ ] 2 - Dominance Test is >50%
- [ ] 3 - Prevalence Index is ≤3.0[1]
- [ ] 4 - Morphological Adaptations[1] (Provide supporting data in Remarks or on a separate sheet)
- [ ] Problematic Hydrophytic Vegetation[1] (Explain)

[1]Indicators of hydric soil and wetland hydrology must be present, unless disturbed or problematic.

Hydrophytic Vegetation Present? Yes [✓] No [ ]

Remarks:

SOIL

Sampling Point: 17W

Profile Description: (Describe to the depth needed to document the indicator or confirm the absence of indicators.)

Depth (inches)	Matrix Color (moist)	Matrix %	Redox Features Color (moist)	Redox %	Type[1]	Loc[2]	Texture	Remarks
0-7	10YR 3/1	97	7.5 YR 3/4	3	C	PI	SiCl	
7-16	10YR 3/1	97	7.5YR 3/4	3	C	PI	SCl	

[1]Type: C=Concentration, D=Depletion, RM=Reduced Matrix, CS=Covered or Coated Sand Grains. [2]Location: PL=Pore Lining, M=Matrix.

Hydric Soil Indicators: (Applicable to all LRRs, unless otherwise noted.)

- ☐ Histosol (A1)
- ☐ Histic Epipedon (A2)
- ☐ Black Histic (A3)
- ☐ Hydrogen Sulfide (A4)
- ☐ Stratified Layers (A5) **(LRR F)**
- ☐ 1 cm Muck (A9) **(LRR F, G, H)**
- ☐ Depleted Below Dark Surface (A11)
- ☐ Thick Dark Surface (A12)
- ☐ Sandy Mucky Mineral (S1)
- ☐ 2.5 cm Mucky Peat or Peat (S2) **(LRR G, H)**
- ☐ 5 cm Mucky Peat or Peat (S3) **(LRR F)**
- ☐ Sandy Gleyed Matrix (S4)
- ☐ Sandy Redox (S5)
- ☐ Stripped Matrix (S6)
- ☐ Loamy Mucky Mineral (F1)
- ☐ Loamy Gleyed Matrix (F2)
- ☐ Depleted Matrix (F3)
- ✓ Redox Dark Surface (F6)
- ☐ Depleted Dark Surface (F7)
- ☐ Redox Depressions (F8)
- ☐ High Plains Depressions (F16) **(MLRA 72 & 73 of LRR H)**

Indicators for Problematic Hydric Soils[3]:

- ☐ 1 cm Muck (A9) **(LRR I, J)**
- ☐ Coast Prairie Redox (A16) **(LRR F, G, H)**
- ☐ Dark Surface (S7) **(LRR G)**
- ☐ High Plains Depressions (F16) **(LRR H outside of MLRA 72 & 73)**
- ☐ Reduced Vertic (F18)
- ☐ Red Parent Material (TF2)
- ☐ Very Shallow Dark Surface (TF12)
- ☐ Other (Explain in Remarks)

[3]Indicators of hydrophytic vegetation and wetland hydrology must be present, unless disturbed or problematic.

Restrictive Layer (if present):

Type: _____

Depth (inches): _____

Hydric Soil Present? Yes ✓ No ☐

Remarks:

HYDROLOGY

Wetland Hydrology Indicators:

Primary Indicators (minimum of one required; check all that apply)

- ☐ Surface Water (A1)
- ☐ High Water Table (A2)
- ☐ Saturation (A3)
- ☐ Water Marks (B1)
- ☐ Sediment Deposits (B2)
- ☐ Drift Deposits (B3)
- ☐ Algal Mat or Crust (B4)
- ☐ Iron Deposits (B5)
- ✓ Inundation Visible on Aerial Imagery (B7)
- ☐ Water-Stained Leaves (B9)
- ☐ Salt Crust (B11)
- ☐ Aquatic Invertebrates (B13)
- ☐ Hydrogen Sulfide Odor (C1)
- ☐ Dry-Season Water Table (C2)
- ☐ Oxidized Rhizospheres on Living Roots (C3) **(where not tilled)**
- ☐ Presence of Reduced Iron (C4)
- ☐ Thin Muck Surface (C7)
- ☐ Other (Explain in Remarks)

Secondary Indicators (minimum of two required)

- ☐ Surface Soil Cracks (B6)
- ☐ Sparsely Vegetated Concave Surface (B8)
- ☐ Drainage Patterns (B10)
- ☐ Oxidized Rhizospheres on Living Roots (C3) **(where tilled)**
- ☐ Crayfish Burrows (C8)
- ✓ Saturation Visible on Aerial Imagery (C9)
- ✓ Geomorphic Position (D2)
- ✓ FAC-Neutral Test (D5)
- ☐ Frost-Heave Hummocks (D7) **(LRR F)**

Field Observations:

Surface Water Present? Yes ☐ No ✓ Depth (inches): _____

Water Table Present? Yes ☐ No ✓ Depth (inches): _____

Saturation Present? (includes capillary fringe) Yes ☐ No ✓ Depth (inches): _____

Wetland Hydrology Present? Yes ✓ No ☐

Describe Recorded Data (stream gauge, monitoring well, aerial photos, previous inspections), if available:

Remarks:

WETLAND DETERMINATION DATA FORM – Great Plains Region

TN

Project/Site: Cenex Pipeline - Sidney to Minot City/County: Mountrail Sampling Date: 7/21/16

Applicant/Owner: Cenex Pipeline, LLC. State: ND Sampling Point: 17U

Investigator(s): Tom Naas and Jacob Lardy; KLJ Section, Township, Range: 34, 155N, 93W

Landform (hillslope, terrace, etc.): hillslope Local relief (concave, convex, none): Convex Slope (%): 3

Subregion (LRR): F Lat: 48.208678 Long: -102.623916 Datum: NAD83

Soil Map Unit Name: _____ NWI classification: -

Are climatic / hydrologic conditions on the site typical for this time of year? Yes [✓] No [ ] (If no, explain in Remarks.)

Are Vegetation [ ], Soil [ ], or Hydrology [ ] significantly disturbed? Are "Normal Circumstances" present? Yes [✓] No [ ]

Are Vegetation [ ], Soil [ ], or Hydrology [ ] naturally problematic? (If needed, explain any answers in Remarks.)

SUMMARY OF FINDINGS – Attach site map showing sampling point locations, transects, important features, etc.

Hydrophytic Vegetation Present?	Yes [ ]	No [✓]	**Is the Sampled Area within a Wetland?** Yes [ ] No [✓]
Hydric Soil Present?	Yes [ ]	No [✓]	
Wetland Hydrology Present?	Yes [ ]	No [✓]	

Remarks:

VEGETATION – Use scientific names of plants.

Tree Stratum (Plot size: _____)	Absolute % Cover	Dominant Species?	Indicator Status
1.			
2.			
3.			
4.			
	0 = Total Cover		
Sapling/Shrub Stratum (Plot size: _____)			
1.			
2.			
3.			
4.			
5.			
	0 = Total Cover		
Herb Stratum (Plot size: 5')			
1. *Bromus inermus*	60	Yes	UPL
2. *Poa pratensis*	30	Yes	FACU
3. *Sonchus asper*	10	No	FAC
4.			
5.			
6.			
7.			
8.			
9.			
10.			
	100 = Total Cover		
Woody Vine Stratum (Plot size: _____)			
1.			
2.			
	0 = Total Cover		

% Bare Ground in Herb Stratum 0

Dominance Test worksheet:

Number of Dominant Species That Are OBL, FACW, or FAC (excluding FAC−): _____ (A)

Total Number of Dominant Species Across All Strata: _____ (B)

Percent of Dominant Species That Are OBL, FACW, or FAC: _____ (A/B)

Prevalence Index worksheet:

Total % Cover of:		Multiply by:
OBL species		x 1 = 0
FACW species		x 2 = 0
FAC species		x 3 = 0
FACU species		x 4 = 0
UPL species		x 5 = 0
Column Totals:	0 (A)	0 (B)

Prevalence Index = B/A = NaN

Hydrophytic Vegetation Indicators:

- [ ] 1 - Rapid Test for Hydrophytic Vegetation
- [ ] 2 - Dominance Test is >50%
- [ ] 3 - Prevalence Index is ≤3.0[1]
- [ ] 4 - Morphological Adaptations[1] (Provide supporting data in Remarks or on a separate sheet)
- [ ] Problematic Hydrophytic Vegetation[1] (Explain)

[1]Indicators of hydric soil and wetland hydrology must be present, unless disturbed or problematic.

Hydrophytic Vegetation Present? Yes [ ] No [✓]

Remarks:

SOIL

Sampling Point: 17U

Profile Description: (Describe to the depth needed to document the indicator or confirm the absence of indicators.)

Depth (inches)	Matrix Color (moist)	Matrix %	Redox Features Color (moist)	Redox %	Type[1]	Loc[2]	Texture	Remarks
0-8	10YR 3/2	100					SL	
8-12	10YR 4/3	100					SCl	

[1]Type: C=Concentration, D=Depletion, RM=Reduced Matrix, CS=Covered or Coated Sand Grains. [2]Location: PL=Pore Lining, M=Matrix.

Hydric Soil Indicators: (Applicable to all LRRs, unless otherwise noted.)

- ☐ Histosol (A1)
- ☐ Histic Epipedon (A2)
- ☐ Black Histic (A3)
- ☐ Hydrogen Sulfide (A4)
- ☐ Stratified Layers (A5) (**LRR F**)
- ☐ 1 cm Muck (A9) (**LRR F, G, H**)
- ☐ Depleted Below Dark Surface (A11)
- ☐ Thick Dark Surface (A12)
- ☐ Sandy Mucky Mineral (S1)
- ☐ 2.5 cm Mucky Peat or Peat (S2) (**LRR G, H**)
- ☐ 5 cm Mucky Peat or Peat (S3) (**LRR F**)
- ☐ Sandy Gleyed Matrix (S4)
- ☐ Sandy Redox (S5)
- ☐ Stripped Matrix (S6)
- ☐ Loamy Mucky Mineral (F1)
- ☐ Loamy Gleyed Matrix (F2)
- ☐ Depleted Matrix (F3)
- ☐ Redox Dark Surface (F6)
- ☐ Depleted Dark Surface (F7)
- ☐ Redox Depressions (F8)
- ☐ High Plains Depressions (F16) (**MLRA 72 & 73 of LRR H**)

Indicators for Problematic Hydric Soils[3]:

- ☐ 1 cm Muck (A9) (**LRR I, J**)
- ☐ Coast Prairie Redox (A16) (**LRR F, G, H**)
- ☐ Dark Surface (S7) (**LRR G**)
- ☐ High Plains Depressions (F16) (**LRR H outside of MLRA 72 & 73**)
- ☐ Reduced Vertic (F18)
- ☐ Red Parent Material (TF2)
- ☐ Very Shallow Dark Surface (TF12)
- ☐ Other (Explain in Remarks)

[3]Indicators of hydrophytic vegetation and wetland hydrology must be present, unless disturbed or problematic.

Restrictive Layer (if present):

Type: _____

Depth (inches): _____

Hydric Soil Present? Yes ☐ No ☑

Remarks:

HYDROLOGY

Wetland Hydrology Indicators:

Primary Indicators (minimum of one required; check all that apply)

- ☐ Surface Water (A1)
- ☐ High Water Table (A2)
- ☐ Saturation (A3)
- ☐ Water Marks (B1)
- ☐ Sediment Deposits (B2)
- ☐ Drift Deposits (B3)
- ☐ Algal Mat or Crust (B4)
- ☐ Iron Deposits (B5)
- ☐ Inundation Visible on Aerial Imagery (B7)
- ☐ Water-Stained Leaves (B9)
- ☐ Salt Crust (B11)
- ☐ Aquatic Invertebrates (B13)
- ☐ Hydrogen Sulfide Odor (C1)
- ☐ Dry-Season Water Table (C2)
- ☐ Oxidized Rhizospheres on Living Roots (C3) (**where not tilled**)
- ☐ Presence of Reduced Iron (C4)
- ☐ Thin Muck Surface (C7)
- ☐ Other (Explain in Remarks)

Secondary Indicators (minimum of two required)

- ☐ Surface Soil Cracks (B6)
- ☐ Sparsely Vegetated Concave Surface (B8)
- ☐ Drainage Patterns (B10)
- ☐ Oxidized Rhizospheres on Living Roots (C3) (**where tilled**)
- ☐ Crayfish Burrows (C8)
- ☐ Saturation Visible on Aerial Imagery (C9)
- ☐ Geomorphic Position (D2)
- ☐ FAC-Neutral Test (D5)
- ☐ Frost-Heave Hummocks (D7) (**LRR F**)

Field Observations:

Surface Water Present? Yes ☐ No ☑ Depth (inches): _____

Water Table Present? Yes ☐ No ☑ Depth (inches): _____

Saturation Present? (includes capillary fringe) Yes ☐ No ☑ Depth (inches): _____

Wetland Hydrology Present? Yes ☐ No ☑

Describe Recorded Data (stream gauge, monitoring well, aerial photos, previous inspections), if available:

Remarks:

WETLAND DETERMINATION DATA FORM – Great Plains Region

TN

Project/Site: Cenex Pipeline - Sidney to Minot City/County: Mountrail Sampling Date: 7/21/16

Applicant/Owner: Cenex Pipeline, LLC. State: ND Sampling Point: 18W

Investigator(s): Tom Naas and Jacob Lardy; KLJ Section, Township, Range: 34, 155N, 93W

Landform (hillslope, terrace, etc.): basin Local relief (concave, convex, none): Concave Slope (%): 1

Subregion (LRR): F Lat: 48.2084476 Long: -102.6124437 Datum: NAD83

Soil Map Unit Name: NWI classification: PEMC

Are climatic / hydrologic conditions on the site typical for this time of year? Yes [✓] No [ ] (If no, explain in Remarks.)

Are Vegetation [ ], Soil [ ], or Hydrology [ ] significantly disturbed? Are "Normal Circumstances" present? Yes [✓] No [ ]

Are Vegetation [ ], Soil [ ], or Hydrology [ ] naturally problematic? (If needed, explain any answers in Remarks.)

SUMMARY OF FINDINGS – Attach site map showing sampling point locations, transects, important features, etc.

Hydrophytic Vegetation Present?	Yes [✓]	No [ ]
Hydric Soil Present?	Yes [✓]	No [ ]
Wetland Hydrology Present?	Yes [✓]	No [ ]

Is the Sampled Area within a Wetland? Yes [✓] No [ ]

Remarks:

VEGETATION – Use scientific names of plants.

Tree Stratum (Plot size:)	Absolute % Cover	Dominant Species?	Indicator Status
1.			
2.			
3.			
4.			
	0	= Total Cover	

Sapling/Shrub Stratum (Plot size:)			
1.			
2.			
3.			
4.			
5.			
	0	= Total Cover	

Herb Stratum (Plot size: 5')			
1. *Typha species*	45	Yes	OBL
2. *Hordeum jubatum*	40	Yes	FACW
3. *Canola*	10	No	UPL
4. *Sonchus asper*	5	No	FAC
5.			
6.			
7.			
8.			
9.			
10.			
	100	= Total Cover	

Woody Vine Stratum (Plot size:)			
1.			
2.			
	0	= Total Cover	

% Bare Ground in Herb Stratum 0

Dominance Test worksheet:

Number of Dominant Species That Are OBL, FACW, or FAC (excluding FAC−): _____ (A)

Total Number of Dominant Species Across All Strata: _____ (B)

Percent of Dominant Species That Are OBL, FACW, or FAC: _____ (A/B)

Prevalence Index worksheet:

Total % Cover of:		Multiply by:
OBL species		x 1 = 0
FACW species		x 2 = 0
FAC species		x 3 = 0
FACU species		x 4 = 0
UPL species		x 5 = 0
Column Totals:	0 (A)	0 (B)

Prevalence Index = B/A = NaN

Hydrophytic Vegetation Indicators:

- [✓] 1 - Rapid Test for Hydrophytic Vegetation
- [ ] 2 - Dominance Test is >50%
- [ ] 3 - Prevalence Index is ≤3.0[1]
- [ ] 4 - Morphological Adaptations[1] (Provide supporting data in Remarks or on a separate sheet)
- [ ] Problematic Hydrophytic Vegetation[1] (Explain)

[1]Indicators of hydric soil and wetland hydrology must be present, unless disturbed or problematic.

Hydrophytic Vegetation Present? Yes [✓] No [ ]

Remarks:

SOIL

Sampling Point: 18W

Profile Description: (Describe to the depth needed to document the indicator or confirm the absence of indicators.)

Depth (inches)	Matrix Color (moist)	Matrix %	Redox Features Color (moist)	Redox %	Type[1]	Loc[2]	Texture	Remarks
0-10	2.5N	100					CL	
10-14	10YR 2/1	100					CL	
14-16	10YR 4/2	98	10YR 4/6	2	C	M	CL	

[1]Type: C=Concentration, D=Depletion, RM=Reduced Matrix, CS=Covered or Coated Sand Grains. [2]Location: PL=Pore Lining, M=Matrix.

Hydric Soil Indicators: (Applicable to all LRRs, unless otherwise noted.)

- ☐ Histosol (A1)
- ☐ Histic Epipedon (A2)
- ☐ Black Histic (A3)
- ☐ Hydrogen Sulfide (A4)
- ☐ Stratified Layers (A5) **(LRR F)**
- ☐ 1 cm Muck (A9) **(LRR F, G, H)**
- ☑ Depleted Below Dark Surface (A11)
- ☑ Thick Dark Surface (A12)
- ☐ Sandy Mucky Mineral (S1)
- ☐ 2.5 cm Mucky Peat or Peat (S2) **(LRR G, H)**
- ☐ 5 cm Mucky Peat or Peat (S3) **(LRR F)**
- ☐ Sandy Gleyed Matrix (S4)
- ☐ Sandy Redox (S5)
- ☐ Stripped Matrix (S6)
- ☐ Loamy Mucky Mineral (F1)
- ☐ Loamy Gleyed Matrix (F2)
- ☐ Depleted Matrix (F3)
- ☐ Redox Dark Surface (F6)
- ☐ Depleted Dark Surface (F7)
- ☐ Redox Depressions (F8)
- ☐ High Plains Depressions (F16) **(MLRA 72 & 73 of LRR H)**

Indicators for Problematic Hydric Soils[3]:

- ☐ 1 cm Muck (A9) **(LRR I, J)**
- ☐ Coast Prairie Redox (A16) **(LRR F, G, H)**
- ☐ Dark Surface (S7) **(LRR G)**
- ☐ High Plains Depressions (F16) **(LRR H outside of MLRA 72 & 73)**
- ☐ Reduced Vertic (F18)
- ☐ Red Parent Material (TF2)
- ☐ Very Shallow Dark Surface (TF12)
- ☐ Other (Explain in Remarks)

[3]Indicators of hydrophytic vegetation and wetland hydrology must be present, unless disturbed or problematic.

Restrictive Layer (if present):

Type: _____

Depth (inches): _____

Hydric Soil Present? Yes ☑ No ☐

Remarks:

HYDROLOGY

Wetland Hydrology Indicators:

Primary Indicators (minimum of one required; check all that apply)

- ☐ Surface Water (A1)
- ☐ High Water Table (A2)
- ☐ Saturation (A3)
- ☐ Water Marks (B1)
- ☐ Sediment Deposits (B2)
- ☐ Drift Deposits (B3)
- ☐ Algal Mat or Crust (B4)
- ☐ Iron Deposits (B5)
- ☐ Inundation Visible on Aerial Imagery (B7)
- ☐ Water-Stained Leaves (B9)
- ☐ Salt Crust (B11)
- ☐ Aquatic Invertebrates (B13)
- ☐ Hydrogen Sulfide Odor (C1)
- ☐ Dry-Season Water Table (C2)
- ☐ Oxidized Rhizospheres on Living Roots (C3) **(where not tilled)**
- ☐ Presence of Reduced Iron (C4)
- ☐ Thin Muck Surface (C7)
- ☐ Other (Explain in Remarks)

Secondary Indicators (minimum of two required)

- ☐ Surface Soil Cracks (B6)
- ☐ Sparsely Vegetated Concave Surface (B8)
- ☐ Drainage Patterns (B10)
- ☐ Oxidized Rhizospheres on Living Roots (C3) **(where tilled)**
- ☐ Crayfish Burrows (C8)
- ☑ Saturation Visible on Aerial Imagery (C9)
- ☑ Geomorphic Position (D2)
- ☑ FAC-Neutral Test (D5)
- ☐ Frost-Heave Hummocks (D7) **(LRR F)**

Field Observations:

Surface Water Present? Yes ☐ No ☑ Depth (inches): _____

Water Table Present? Yes ☐ No ☑ Depth (inches): _____

Saturation Present? (includes capillary fringe) Yes ☐ No ☑ Depth (inches): _____

Wetland Hydrology Present? Yes ☑ No ☐

Describe Recorded Data (stream gauge, monitoring well, aerial photos, previous inspections), if available:

Remarks:

WETLAND DETERMINATION DATA FORM – Great Plains Region

TA

Project/Site: Cenex Pipeline - Sidney to Minot City/County: Mountrail Sampling Date: 7/21/16

Applicant/Owner: Cenex Pipeline, LLC. State: ND Sampling Point: 18U

Investigator(s): Tom Naas and Jacob Lardy; KLJ Section, Township, Range: 34, 155N, 93W

Landform (hillslope, terrace, etc.): hillslope Local relief (concave, convex, none): Convex Slope (%): 2

Subregion (LRR): F Lat: 48.208505 Long: -102.612543 Datum: NAD83

Soil Map Unit Name: NWI classification: -

Are climatic / hydrologic conditions on the site typical for this time of year? Yes ✓ No ☐ (If no, explain in Remarks.)

Are Vegetation ☐, Soil ☐, or Hydrology ☐ significantly disturbed? Are "Normal Circumstances" present? Yes ✓ No ☐

Are Vegetation ☐, Soil ☐, or Hydrology ☐ naturally problematic? (If needed, explain any answers in Remarks.)

SUMMARY OF FINDINGS – Attach site map showing sampling point locations, transects, important features, etc.

Hydrophytic Vegetation Present?	Yes ☐	No ✓	**Is the Sampled Area within a Wetland?** Yes ☐ No ✓
Hydric Soil Present?	Yes ☐	No ✓	
Wetland Hydrology Present?	Yes ☐	No ✓	

Remarks:

VEGETATION – Use scientific names of plants.

Tree Stratum (Plot size:)	Absolute % Cover	Dominant Species?	Indicator Status
1.			
2.			
3.			
4.			
	0	= Total Cover	
Sapling/Shrub Stratum (Plot size:)			
1.			
2.			
3.			
4.			
5.			
	0	= Total Cover	
Herb Stratum (Plot size: 5')			
1. *Bromus inermus*	95	Yes	UPL
2. *Sonchus asper*	5	No	FAC
3.			
4.			
5.			
6.			
7.			
8.			
9.			
10.			
	100	= Total Cover	
Woody Vine Stratum (Plot size:)			
1.			
2.			
	0	= Total Cover	

% Bare Ground in Herb Stratum 0

Dominance Test worksheet:

Number of Dominant Species That Are OBL, FACW, or FAC (excluding FAC−): _____ (A)

Total Number of Dominant Species Across All Strata: _____ (B)

Percent of Dominant Species That Are OBL, FACW, or FAC: _____ (A/B)

Prevalence Index worksheet:

Total % Cover of:		Multiply by:
OBL species		x 1 = 0
FACW species		x 2 = 0
FAC species		x 3 = 0
FACU species		x 4 = 0
UPL species		x 5 = 0
Column Totals:	0 (A)	0 (B)

Prevalence Index = B/A = NaN

Hydrophytic Vegetation Indicators:

- ☐ 1 - Rapid Test for Hydrophytic Vegetation
- ☐ 2 - Dominance Test is >50%
- ☐ 3 - Prevalence Index is ≤3.0[1]
- ☐ 4 - Morphological Adaptations[1] (Provide supporting data in Remarks or on a separate sheet)
- ☐ Problematic Hydrophytic Vegetation[1] (Explain)

[1]Indicators of hydric soil and wetland hydrology must be present, unless disturbed or problematic.

Hydrophytic Vegetation Present? Yes ☐ No ✓

Remarks:

SOIL

Sampling Point: 18u

Profile Description: (Describe to the depth needed to document the indicator or confirm the absence of indicators.)

Depth (inches)	Matrix Color (moist)	Matrix %	Redox Features Color (moist)	Redox %	Type[1]	Loc[2]	Texture	Remarks
0-8	10YR 2/2	100					CL	
8-12	10YR 3/2	100					CL	

[1]Type: C=Concentration, D=Depletion, RM=Reduced Matrix, CS=Covered or Coated Sand Grains. [2]Location: PL=Pore Lining, M=Matrix.

Hydric Soil Indicators: (Applicable to all LRRs, unless otherwise noted.)

- ☐ Histosol (A1)
- ☐ Histic Epipedon (A2)
- ☐ Black Histic (A3)
- ☐ Hydrogen Sulfide (A4)
- ☐ Stratified Layers (A5) **(LRR F)**
- ☐ 1 cm Muck (A9) **(LRR F, G, H)**
- ☐ Depleted Below Dark Surface (A11)
- ☐ Thick Dark Surface (A12)
- ☐ Sandy Mucky Mineral (S1)
- ☐ 2.5 cm Mucky Peat or Peat (S2) **(LRR G, H)**
- ☐ 5 cm Mucky Peat or Peat (S3) **(LRR F)**
- ☐ Sandy Gleyed Matrix (S4)
- ☐ Sandy Redox (S5)
- ☐ Stripped Matrix (S6)
- ☐ Loamy Mucky Mineral (F1)
- ☐ Loamy Gleyed Matrix (F2)
- ☐ Depleted Matrix (F3)
- ☐ Redox Dark Surface (F6)
- ☐ Depleted Dark Surface (F7)
- ☐ Redox Depressions (F8)
- ☐ High Plains Depressions (F16) **(MLRA 72 & 73 of LRR H)**

Indicators for Problematic Hydric Soils[3]:

- ☐ 1 cm Muck (A9) **(LRR I, J)**
- ☐ Coast Prairie Redox (A16) **(LRR F, G, H)**
- ☐ Dark Surface (S7) **(LRR G)**
- ☐ High Plains Depressions (F16) **(LRR H outside of MLRA 72 & 73)**
- ☐ Reduced Vertic (F18)
- ☐ Red Parent Material (TF2)
- ☐ Very Shallow Dark Surface (TF12)
- ☐ Other (Explain in Remarks)

[3]Indicators of hydrophytic vegetation and wetland hydrology must be present, unless disturbed or problematic.

Restrictive Layer (if present):

Type: _____

Depth (inches): _____

Hydric Soil Present? Yes ☐ No ☑

Remarks:

HYDROLOGY

Wetland Hydrology Indicators:

Primary Indicators (minimum of one required; check all that apply)

- ☐ Surface Water (A1)
- ☐ High Water Table (A2)
- ☐ Saturation (A3)
- ☐ Water Marks (B1)
- ☐ Sediment Deposits (B2)
- ☐ Drift Deposits (B3)
- ☐ Algal Mat or Crust (B4)
- ☐ Iron Deposits (B5)
- ☐ Inundation Visible on Aerial Imagery (B7)
- ☐ Water-Stained Leaves (B9)
- ☐ Salt Crust (B11)
- ☐ Aquatic Invertebrates (B13)
- ☐ Hydrogen Sulfide Odor (C1)
- ☐ Dry-Season Water Table (C2)
- ☐ Oxidized Rhizospheres on Living Roots (C3) **(where not tilled)**
- ☐ Presence of Reduced Iron (C4)
- ☐ Thin Muck Surface (C7)
- ☐ Other (Explain in Remarks)

Secondary Indicators (minimum of two required)

- ☐ Surface Soil Cracks (B6)
- ☐ Sparsely Vegetated Concave Surface (B8)
- ☐ Drainage Patterns (B10)
- ☐ Oxidized Rhizospheres on Living Roots (C3) **(where tilled)**
- ☐ Crayfish Burrows (C8)
- ☐ Saturation Visible on Aerial Imagery (C9)
- ☐ Geomorphic Position (D2)
- ☐ FAC-Neutral Test (D5)
- ☐ Frost-Heave Hummocks (D7) **(LRR F)**

Field Observations:

Surface Water Present? Yes ☐ No ☑ Depth (inches): _____

Water Table Present? Yes ☐ No ☑ Depth (inches): _____

Saturation Present? (includes capillary fringe) Yes ☐ No ☑ Depth (inches): _____

Wetland Hydrology Present? Yes ☐ No ☑

Describe Recorded Data (stream gauge, monitoring well, aerial photos, previous inspections), if available:

Remarks:

TW

WETLAND DETERMINATION DATA FORM – Great Plains Region

Project/Site: Cenex Pipeline - Sidney to Minot City/County: Williams Sampling Date: 09/23/16

Applicant/Owner: Cenex Pipeline, LLC. State: ND Sampling Point: 1W

Investigator(s): T. Naas Section, Township, Range: 10, 155N, 95W

Landform (hillslope, terrace, etc.): Slope Local relief (concave, convex, none): Ce Slope (%): 2

Subregion (LRR): F Lat: 48.259851 Long: -102.892910 Datum: NAD 83

Soil Map Unit Name: NWI classification: PEM1C

Are climatic / hydrologic conditions on the site typical for this time of year? Yes X No ____ (If no, explain in Remarks.)

Are Vegetation ____, Soil ____, or Hydrology ____ significantly disturbed? Are "Normal Circumstances" present? Yes X No ____

Are Vegetation ____, Soil ____, or Hydrology ____ naturally problematic? (If needed, explain any answers in Remarks.)

SUMMARY OF FINDINGS – Attach site map showing sampling point locations, transects, important features, etc.

Hydrophytic Vegetation Present?	Yes X	No ____
Hydric Soil Present?	Yes X	No ____
Wetland Hydrology Present?	Yes X	No ____

Is the Sampled Area within a Wetland? Yes X No ____

Remarks:

VEGETATION – Use scientific names of plants.

Tree Stratum (Plot size: ____)	Absolute % Cover	Dominant Species?	Indicator Status
1.			
2.			
3.			
4.			
	____ = Total Cover		
Sapling/Shrub Stratum (Plot size: ____)			
1.			
2.			
3.			
4.			
5.			
	____ = Total Cover		
Herb Stratum (Plot size: 5')			
1. Typha sp.	50	Yes	OBL
2. Phalaris arundinacea	50	Yes	FACW
3.			
4.			
5.			
6.			
7.			
8.			
9.			
10.			
	100 = Total Cover		
Woody Vine Stratum (Plot size: ____)			
1.			
2.			
	____ = Total Cover		

% Bare Ground in Herb Stratum 0

Dominance Test worksheet:

Number of Dominant Species That Are OBL, FACW, or FAC (excluding FAC−): ____ (A)

Total Number of Dominant Species Across All Strata: ____ (B)

Percent of Dominant Species That Are OBL, FACW, or FAC: ____ (A/B)

Prevalence Index worksheet:

Total % Cover of:	Multiply by:
OBL species ____	x 1 = ____
FACW species ____	x 2 = ____
FAC species ____	x 3 = ____
FACU species ____	x 4 = ____
UPL species ____	x 5 = ____
Column Totals: ____ (A)	____ (B)

Prevalence Index = B/A = ____

Hydrophytic Vegetation Indicators:

X 1 - Rapid Test for Hydrophytic Vegetation

__ 2 - Dominance Test is >50%

__ 3 - Prevalence Index is ≤3.0[1]

__ 4 - Morphological Adaptations[1] (Provide supporting data in Remarks or on a separate sheet)

__ Problematic Hydrophytic Vegetation[1] (Explain)

[1]Indicators of hydric soil and wetland hydrology must be present, unless disturbed or problematic.

Hydrophytic Vegetation Present? Yes X No ____

Remarks:

SOIL

Sampling Point: 1W

Profile Description: (Describe to the depth needed to document the indicator or confirm the absence of indicators.)

Depth (inches)	Matrix Color (moist)	Matrix %	Redox Features Color (moist)	Redox %	Type[1]	Loc[2]	Texture	Remarks
0-16	10YR 3/1	95	10YR 4/3	5	C	M	SiCL	

[1]Type: C=Concentration, D=Depletion, RM=Reduced Matrix, CS=Covered or Coated Sand Grains. [2]Location: PL=Pore Lining, M=Matrix.

Hydric Soil Indicators: (Applicable to all LRRs, unless otherwise noted.)

- ___ Histosol (A1)
- ___ Histic Epipedon (A2)
- ___ Black Histic (A3)
- ___ Hydrogen Sulfide (A4)
- ___ Stratified Layers (A5) **(LRR F)**
- ___ 1 cm Muck (A9) **(LRR F, G, H)**
- ___ Depleted Below Dark Surface (A11)
- ___ Thick Dark Surface (A12)
- ___ Sandy Mucky Mineral (S1)
- ___ 2.5 cm Mucky Peat or Peat (S2) **(LRR G, H)**
- ___ 5 cm Mucky Peat or Peat (S3) **(LRR F)**
- ___ Sandy Gleyed Matrix (S4)
- ___ Sandy Redox (S5)
- ___ Stripped Matrix (S6)
- ___ Loamy Mucky Mineral (F1)
- ___ Loamy Gleyed Matrix (F2)
- ___ Depleted Matrix (F3)
- X Redox Dark Surface (F6)
- ___ Depleted Dark Surface (F7)
- ___ Redox Depressions (F8)
- ___ High Plains Depressions (F16) **(MLRA 72 & 73 of LRR H)**

Indicators for Problematic Hydric Soils[3]:

- ___ 1 cm Muck (A9) **(LRR I, J)**
- ___ Coast Prairie Redox (A16) **(LRR F, G, H)**
- ___ Dark Surface (S7) **(LRR G)**
- ___ High Plains Depressions (F16) **(LRR H outside of MLRA 72 & 73)**
- ___ Reduced Vertic (F18)
- ___ Red Parent Material (TF2)
- ___ Very Shallow Dark Surface (TF12)
- ___ Other (Explain in Remarks)

[3]Indicators of hydrophytic vegetation and wetland hydrology must be present, unless disturbed or problematic.

Restrictive Layer (if present):

Type: ___

Depth (inches): ___

Hydric Soil Present? Yes X No ___

Remarks:

HYDROLOGY

Wetland Hydrology Indicators:

Primary Indicators (minimum of one required; check all that apply)

- ___ Surface Water (A1)
- X High Water Table (A2)
- X Saturation (A3)
- ___ Water Marks (B1)
- ___ Sediment Deposits (B2)
- ___ Drift Deposits (B3)
- ___ Algal Mat or Crust (B4)
- ___ Iron Deposits (B5)
- ___ Inundation Visible on Aerial Imagery (B7)
- ___ Water-Stained Leaves (B9)
- ___ Salt Crust (B11)
- ___ Aquatic Invertebrates (B13)
- ___ Hydrogen Sulfide Odor (C1)
- ___ Dry-Season Water Table (C2)
- ___ Oxidized Rhizospheres on Living Roots (C3) **(where not tilled)**
- ___ Presence of Reduced Iron (C4)
- ___ Thin Muck Surface (C7)
- ___ Other (Explain in Remarks)

Secondary Indicators (minimum of two required)

- ___ Surface Soil Cracks (B6)
- ___ Sparsely Vegetated Concave Surface (B8)
- X Drainage Patterns (B10)
- ___ Oxidized Rhizospheres on Living Roots (C3) **(where tilled)**
- ___ Crayfish Burrows (C8)
- X Saturation Visible on Aerial Imagery (C9)
- X Geomorphic Position (D2)
- ___ FAC-Neutral Test (D5)
- ___ Frost-Heave Hummocks (D7) **(LRR F)**

Field Observations:

Surface Water Present? Yes ___ No X Depth (inches): ___

Water Table Present? Yes X No ___ Depth (inches): 4

Saturation Present? (includes capillary fringe) Yes X No ___ Depth (inches): 2

Wetland Hydrology Present? Yes X No ___

Describe Recorded Data (stream gauge, monitoring well, aerial photos, previous inspections), if available:

Remarks:

TN

WETLAND DETERMINATION DATA FORM – Great Plains Region

Project/Site: Cenex Pipeline - Sidney to Minot City/County: Williams Sampling Date: 9/23/16

Applicant/Owner: Cenex Pipeline, LLC. State: ND Sampling Point: 1u

Investigator(s): T. Naas Section, Township, Range: 10, 155N, 95W

Landform (hillslope, terrace, etc.): Hillslope Local relief (concave, convex, none): CV Slope (%): 8

Subregion (LRR): F Lat: 48.259792 Long: -102.892743 Datum: NAD 83

Soil Map Unit Name: NWI classification: —

Are climatic / hydrologic conditions on the site typical for this time of year? Yes X No ____ (If no, explain in Remarks.)

Are Vegetation ____, Soil ____, or Hydrology ____ significantly disturbed? Are "Normal Circumstances" present? Yes X No ____

Are Vegetation ____, Soil ____, or Hydrology ____ naturally problematic? (If needed, explain any answers in Remarks.)

SUMMARY OF FINDINGS – Attach site map showing sampling point locations, transects, important features, etc.

Hydrophytic Vegetation Present?	Yes ____	No X	**Is the Sampled Area within a Wetland?** Yes ____ No X
Hydric Soil Present?	Yes ____	No X	
Wetland Hydrology Present?	Yes ____	No X	

Remarks:

VEGETATION – Use scientific names of plants.

Tree Stratum (Plot size: ____)	Absolute % Cover	Dominant Species?	Indicator Status
1.			
2.			
3.			
4.			
	____ = Total Cover		
Sapling/Shrub Stratum (Plot size: ____)			
1.			
2.			
3.			
4.			
5.			
	____ = Total Cover		
Herb Stratum (Plot size: 5')			
1. Bromus inermis	50	Yes	UPL
2. Cirsium arvense	50	Yes	FACU
3.			
4.			
5.			
6.			
7.			
8.			
9.			
10.			
	100 = Total Cover		
Woody Vine Stratum (Plot size: ____)			
1.			
2.			
	____ = Total Cover		

% Bare Ground in Herb Stratum 0

Dominance Test worksheet:

Number of Dominant Species That Are OBL, FACW, or FAC (excluding FAC–): ____ (A)

Total Number of Dominant Species Across All Strata: ____ (B)

Percent of Dominant Species That Are OBL, FACW, or FAC: ____ (A/B)

Prevalence Index worksheet:

Total % Cover of:	Multiply by:
OBL species ____	x 1 = ____
FACW species ____	x 2 = ____
FAC species ____	x 3 = ____
FACU species ____	x 4 = ____
UPL species ____	x 5 = ____
Column Totals: ____ (A)	____ (B)

Prevalence Index = B/A = ____

Hydrophytic Vegetation Indicators:

- ___ 1 - Rapid Test for Hydrophytic Vegetation
- ___ 2 - Dominance Test is >50%
- ___ 3 - Prevalence Index is ≤3.0[1]
- ___ 4 - Morphological Adaptations[1] (Provide supporting data in Remarks or on a separate sheet)
- ___ Problematic Hydrophytic Vegetation[1] (Explain)

[1]Indicators of hydric soil and wetland hydrology must be present, unless disturbed or problematic.

Hydrophytic Vegetation Present? Yes ____ No X

Remarks:

SOIL

Sampling Point: 1u

Profile Description: (Describe to the depth needed to document the indicator or confirm the absence of indicators.)

Depth (inches)	Matrix Color (moist)	Matrix %	Redox Features Color (moist)	Redox %	Type[1]	Loc[2]	Texture	Remarks
0-12	10YR 3/1	100					SiL	
12-16	10YR 3/3	100					SiCL	

[1]Type: C=Concentration, D=Depletion, RM=Reduced Matrix, CS=Covered or Coated Sand Grains. [2]Location: PL=Pore Lining, M=Matrix.

Hydric Soil Indicators: (Applicable to all LRRs, unless otherwise noted.)

- ___ Histosol (A1)
- ___ Histic Epipedon (A2)
- ___ Black Histic (A3)
- ___ Hydrogen Sulfide (A4)
- ___ Stratified Layers (A5) **(LRR F)**
- ___ 1 cm Muck (A9) **(LRR F, G, H)**
- ___ Depleted Below Dark Surface (A11)
- ___ Thick Dark Surface (A12)
- ___ Sandy Mucky Mineral (S1)
- ___ 2.5 cm Mucky Peat or Peat (S2) **(LRR G, H)**
- ___ 5 cm Mucky Peat or Peat (S3) **(LRR F)**
- ___ Sandy Gleyed Matrix (S4)
- ___ Sandy Redox (S5)
- ___ Stripped Matrix (S6)
- ___ Loamy Mucky Mineral (F1)
- ___ Loamy Gleyed Matrix (F2)
- ___ Depleted Matrix (F3)
- ___ Redox Dark Surface (F6)
- ___ Depleted Dark Surface (F7)
- ___ Redox Depressions (F8)
- ___ High Plains Depressions (F16) **(MLRA 72 & 73 of LRR H)**

Indicators for Problematic Hydric Soils[3]:

- ___ 1 cm Muck (A9) **(LRR I, J)**
- ___ Coast Prairie Redox (A16) **(LRR F, G, H)**
- ___ Dark Surface (S7) **(LRR G)**
- ___ High Plains Depressions (F16) **(LRR H outside of MLRA 72 & 73)**
- ___ Reduced Vertic (F18)
- ___ Red Parent Material (TF2)
- ___ Very Shallow Dark Surface (TF12)
- ___ Other (Explain in Remarks)

[3]Indicators of hydrophytic vegetation and wetland hydrology must be present, unless disturbed or problematic.

Restrictive Layer (if present):

Type: _____

Depth (inches): _____

Hydric Soil Present? Yes _____ No X

Remarks:

HYDROLOGY

Wetland Hydrology Indicators:

Primary Indicators (minimum of one required; check all that apply)

- ___ Surface Water (A1)
- ___ High Water Table (A2)
- ___ Saturation (A3)
- ___ Water Marks (B1)
- ___ Sediment Deposits (B2)
- ___ Drift Deposits (B3)
- ___ Algal Mat or Crust (B4)
- ___ Iron Deposits (B5)
- ___ Inundation Visible on Aerial Imagery (B7)
- ___ Water-Stained Leaves (B9)
- ___ Salt Crust (B11)
- ___ Aquatic Invertebrates (B13)
- ___ Hydrogen Sulfide Odor (C1)
- ___ Dry-Season Water Table (C2)
- ___ Oxidized Rhizospheres on Living Roots (C3) **(where not tilled)**
- ___ Presence of Reduced Iron (C4)
- ___ Thin Muck Surface (C7)
- ___ Other (Explain in Remarks)

Secondary Indicators (minimum of two required)

- ___ Surface Soil Cracks (B6)
- ___ Sparsely Vegetated Concave Surface (B8)
- ___ Drainage Patterns (B10)
- ___ Oxidized Rhizospheres on Living Roots (C3) **(where tilled)**
- ___ Crayfish Burrows (C8)
- ___ Saturation Visible on Aerial Imagery (C9)
- ___ Geomorphic Position (D2)
- ___ FAC-Neutral Test (D5)
- ___ Frost-Heave Hummocks (D7) **(LRR F)**

Field Observations:

Surface Water Present? Yes _____ No X Depth (inches): _____

Water Table Present? Yes _____ No X Depth (inches): _____

Saturation Present? (includes capillary fringe) Yes _____ No X Depth (inches): _____

Wetland Hydrology Present? Yes _____ No X

Describe Recorded Data (stream gauge, monitoring well, aerial photos, previous inspections), if available:

Remarks:

TN
9/28/2016

WETLAND DETERMINATION DATA FORM – Great Plains Region

Project/Site: Cenex Pipeline - Sidney to Minot City/County: Ward Sampling Date: 9/28/2016

Applicant/Owner: Cenex Pipeline, LLC. State: ND Sampling Point: 1W

Investigator(s): T. Naas Section, Township, Range: 29, 155N, 83W

Landform (hillslope, terrace, etc.): Slope Local relief (concave, convex, none): CC Slope (%): ____

Subregion (LRR): F Lat: 48.220845 Long: -101.378218 Datum: NAD 83

Soil Map Unit Name: ____ NWI classification: PEMA

Are climatic / hydrologic conditions on the site typical for this time of year? Yes X No ____ (If no, explain in Remarks.)

Are Vegetation ____, Soil ____, or Hydrology ____ significantly disturbed? Are "Normal Circumstances" present? Yes X No ____

Are Vegetation ____, Soil ____, or Hydrology ____ naturally problematic? (If needed, explain any answers in Remarks.)

SUMMARY OF FINDINGS – Attach site map showing sampling point locations, transects, important features, etc.

Hydrophytic Vegetation Present?	Yes X	No ____
Hydric Soil Present?	Yes X	No ____
Wetland Hydrology Present?	Yes X	No ____

Is the Sampled Area within a Wetland? Yes X No ____

Remarks:

VEGETATION – Use scientific names of plants.

Tree Stratum (Plot size: ____)	Absolute % Cover	Dominant Species?	Indicator Status
1.			
2.			
3.			
4.			
	____ = Total Cover		
Sapling/Shrub Stratum (Plot size: ____)			
1.			
2.			
3.			
4.			
5.			
	____ = Total Cover		
Herb Stratum (Plot size: 5')			
1. Spartina Pectinata	75	Yes	FACW
2. Scirpus Atrovirens	15	NO	OBL
3. Solidago Gigantea	5	NO	FACW
4. Urtica Dioica	5	NO	FAC
5.			
6.			
7.			
8.			
9.			
10.			
	100 = Total Cover		
Woody Vine Stratum (Plot size: ____)			
1.			
2.			
	____ = Total Cover		

% Bare Ground in Herb Stratum 0

Dominance Test worksheet:

Number of Dominant Species That Are OBL, FACW, or FAC (excluding FAC-): ____ (A)

Total Number of Dominant Species Across All Strata: ____ (B)

Percent of Dominant Species That Are OBL, FACW, or FAC: ____ (A/B)

Prevalence Index worksheet:

Total % Cover of:	Multiply by:
OBL species ____	x 1 = ____
FACW species ____	x 2 = ____
FAC species ____	x 3 = ____
FACU species ____	x 4 = ____
UPL species ____	x 5 = ____
Column Totals: ____ (A)	____ (B)

Prevalence Index = B/A = ____

Hydrophytic Vegetation Indicators:

X 1 - Rapid Test for Hydrophytic Vegetation

__ 2 - Dominance Test is >50%

__ 3 - Prevalence Index is ≤3.0[1]

__ 4 - Morphological Adaptations[1] (Provide supporting data in Remarks or on a separate sheet)

__ Problematic Hydrophytic Vegetation[1] (Explain)

[1]Indicators of hydric soil and wetland hydrology must be present, unless disturbed or problematic.

Hydrophytic Vegetation Present? Yes X No ____

Remarks:

SOIL

Sampling Point: 1W

Profile Description: (Describe to the depth needed to document the indicator or confirm the absence of indicators.)

Depth (inches)	Matrix Color (moist)	Matrix %	Redox Features Color (moist)	Redox %	Type[1]	Loc[2]	Texture	Remarks
0-12	10YR 3/1	95	7.5YR 3/4	5	C	M	SiL	
12-16	10YR 4/1	95	7.5YR 3/4	5	C	M	SiL	

[1]Type: C=Concentration, D=Depletion, RM=Reduced Matrix, CS=Covered or Coated Sand Grains. [2]Location: PL=Pore Lining, M=Matrix.

Hydric Soil Indicators: (Applicable to all LRRs, unless otherwise noted.)

- ___ Histosol (A1)
- ___ Histic Epipedon (A2)
- ___ Black Histic (A3)
- ___ Hydrogen Sulfide (A4)
- ___ Stratified Layers (A5) **(LRR F)**
- ___ 1 cm Muck (A9) **(LRR F, G, H)**
- ___ Depleted Below Dark Surface (A11)
- ___ Thick Dark Surface (A12)
- ___ Sandy Mucky Mineral (S1)
- ___ 2.5 cm Mucky Peat or Peat (S2) **(LRR G, H)**
- ___ 5 cm Mucky Peat or Peat (S3) **(LRR F)**
- ___ Sandy Gleyed Matrix (S4)
- ___ Sandy Redox (S5)
- ___ Stripped Matrix (S6)
- ___ Loamy Mucky Mineral (F1)
- ___ Loamy Gleyed Matrix (F2)
- X Depleted Matrix (F3)
- X Redox Dark Surface (F6)
- ___ Depleted Dark Surface (F7)
- ___ Redox Depressions (F8)
- ___ High Plains Depressions (F16) **(MLRA 72 & 73 of LRR H)**

Indicators for Problematic Hydric Soils[3]:

- ___ 1 cm Muck (A9) **(LRR I, J)**
- ___ Coast Prairie Redox (A16) **(LRR F, G, H)**
- ___ Dark Surface (S7) **(LRR G)**
- ___ High Plains Depressions (F16) **(LRR H outside of MLRA 72 & 73)**
- ___ Reduced Vertic (F18)
- ___ Red Parent Material (TF2)
- ___ Very Shallow Dark Surface (TF12)
- ___ Other (Explain in Remarks)

[3]Indicators of hydrophytic vegetation and wetland hydrology must be present, unless disturbed or problematic.

Restrictive Layer (if present):

Type: ___

Depth (inches): ___

Hydric Soil Present? Yes X No ___

Remarks:

HYDROLOGY

Wetland Hydrology Indicators:

Primary Indicators (minimum of one required; check all that apply)

- ___ Surface Water (A1)
- ___ High Water Table (A2)
- ___ Saturation (A3)
- ___ Water Marks (B1)
- ___ Sediment Deposits (B2)
- ___ Drift Deposits (B3)
- ___ Algal Mat or Crust (B4)
- ___ Iron Deposits (B5)
- ___ Inundation Visible on Aerial Imagery (B7)
- ___ Water-Stained Leaves (B9)
- ___ Salt Crust (B11)
- ___ Aquatic Invertebrates (B13)
- ___ Hydrogen Sulfide Odor (C1)
- ___ Dry-Season Water Table (C2)
- ___ Oxidized Rhizospheres on Living Roots (C3) **(where not tilled)**
- ___ Presence of Reduced Iron (C4)
- ___ Thin Muck Surface (C7)
- ___ Other (Explain in Remarks)

Secondary Indicators (minimum of two required)

- ___ Surface Soil Cracks (B6)
- ___ Sparsely Vegetated Concave Surface (B8)
- X Drainage Patterns (B10)
- ___ Oxidized Rhizospheres on Living Roots (C3) **(where tilled)**
- ___ Crayfish Burrows (C8)
- ___ Saturation Visible on Aerial Imagery (C9)
- X Geomorphic Position (D2)
- X FAC-Neutral Test (D5)
- ___ Frost-Heave Hummocks (D7) **(LRR F)**

Field Observations:

Surface Water Present? Yes ___ No X Depth (inches): ___

Water Table Present? Yes ___ No X Depth (inches): ___

Saturation Present? (includes capillary fringe) Yes ___ No X Depth (inches): ___

Wetland Hydrology Present? Yes X No ___

Describe Recorded Data (stream gauge, monitoring well, aerial photos, previous inspections), if available:

Remarks:

TN

WETLAND DETERMINATION DATA FORM – Great Plains Region

Project/Site: Cenex Pipeline - Sidney to Minot City/County: Ward Sampling Date: 9/25/16

Applicant/Owner: Cenex Pipeline, LLC. State: ND Sampling Point: 1u

Investigator(s): T. Naas Section, Township, Range: 29, 155N, 83W

Landform (hillslope, terrace, etc.): Hillslope Local relief (concave, convex, none): Cu Slope (%): 2

Subregion (LRR): F Lat: 48.220875 Long: -101.378254 Datum: NAD 83

Soil Map Unit Name: NWI classification: —

Are climatic / hydrologic conditions on the site typical for this time of year? Yes X No _____ (If no, explain in Remarks.)

Are Vegetation _____, Soil _____, or Hydrology _____ significantly disturbed? Are "Normal Circumstances" present? Yes X No _____

Are Vegetation _____, Soil _____, or Hydrology _____ naturally problematic? (If needed, explain any answers in Remarks.)

SUMMARY OF FINDINGS – Attach site map showing sampling point locations, transects, important features, etc.

Hydrophytic Vegetation Present?	Yes _____	No X	**Is the Sampled Area within a Wetland?** Yes _____ No X
Hydric Soil Present?	Yes _____	No X	
Wetland Hydrology Present?	Yes _____	No X	

Remarks:

VEGETATION – Use scientific names of plants.

Tree Stratum (Plot size: _____)	Absolute % Cover	Dominant Species?	Indicator Status
1.			
2.			
3.			
4.			
	_____ = Total Cover		
Sapling/Shrub Stratum (Plot size: _____)			
1.			
2.			
3.			
4.			
5.			
	_____ = Total Cover		
Herb Stratum (Plot size: 5')			
1. Poa pratensis	75	Yes	UPL
2. Cirsium arvense	15	No	FACU
3. Symphoricarpos occidentalis	10	No	UPL
4.			
5.			
6.			
7.			
8.			
9.			
10.			
	100 = Total Cover		
Woody Vine Stratum (Plot size: _____)			
1.			
2.			
	_____ = Total Cover		

% Bare Ground in Herb Stratum _____

Dominance Test worksheet:

Number of Dominant Species That Are OBL, FACW, or FAC (excluding FAC-): _____ (A)

Total Number of Dominant Species Across All Strata: _____ (B)

Percent of Dominant Species That Are OBL, FACW, or FAC: _____ (A/B)

Prevalence Index worksheet:

Total % Cover of:		Multiply by:
OBL species	_____	x 1 = _____
FACW species	_____	x 2 = _____
FAC species	_____	x 3 = _____
FACU species	_____	x 4 = _____
UPL species	_____	x 5 = _____
Column Totals:	_____ (A)	_____ (B)

Prevalence Index = B/A = _____

Hydrophytic Vegetation Indicators:

___ 1 - Rapid Test for Hydrophytic Vegetation

___ 2 - Dominance Test is >50%

___ 3 - Prevalence Index is ≤3.0[1]

___ 4 - Morphological Adaptations[1] (Provide supporting data in Remarks or on a separate sheet)

___ Problematic Hydrophytic Vegetation[1] (Explain)

[1]Indicators of hydric soil and wetland hydrology must be present, unless disturbed or problematic.

Hydrophytic Vegetation Present? Yes _____ No X

Remarks:

SOIL

Sampling Point: 1u

Profile Description: (Describe to the depth needed to document the indicator or confirm the absence of indicators.)

Depth (inches)	Matrix Color (moist)	Matrix %	Redox Features Color (moist)	Redox %	Type[1]	Loc[2]	Texture	Remarks
0-8	10YR 3/2	100					Sil	
8-12	10YR 3/3	100					Sil	

[1]Type: C=Concentration, D=Depletion, RM=Reduced Matrix, CS=Covered or Coated Sand Grains. [2]Location: PL=Pore Lining, M=Matrix.

Hydric Soil Indicators: (Applicable to all LRRs, unless otherwise noted.)

- ___ Histosol (A1)
- ___ Histic Epipedon (A2)
- ___ Black Histic (A3)
- ___ Hydrogen Sulfide (A4)
- ___ Stratified Layers (A5) **(LRR F)**
- ___ 1 cm Muck (A9) **(LRR F, G, H)**
- ___ Depleted Below Dark Surface (A11)
- ___ Thick Dark Surface (A12)
- ___ Sandy Mucky Mineral (S1)
- ___ 2.5 cm Mucky Peat or Peat (S2) **(LRR G, H)**
- ___ 5 cm Mucky Peat or Peat (S3) **(LRR F)**
- ___ Sandy Gleyed Matrix (S4)
- ___ Sandy Redox (S5)
- ___ Stripped Matrix (S6)
- ___ Loamy Mucky Mineral (F1)
- ___ Loamy Gleyed Matrix (F2)
- ___ Depleted Matrix (F3)
- ___ Redox Dark Surface (F6)
- ___ Depleted Dark Surface (F7)
- ___ Redox Depressions (F8)
- ___ High Plains Depressions (F16) **(MLRA 72 & 73 of LRR H)**

Indicators for Problematic Hydric Soils[3]:

- ___ 1 cm Muck (A9) **(LRR I, J)**
- ___ Coast Prairie Redox (A16) **(LRR F, G, H)**
- ___ Dark Surface (S7) **(LRR G)**
- ___ High Plains Depressions (F16) **(LRR H outside of MLRA 72 & 73)**
- ___ Reduced Vertic (F18)
- ___ Red Parent Material (TF2)
- ___ Very Shallow Dark Surface (TF12)
- ___ Other (Explain in Remarks)

[3]Indicators of hydrophytic vegetation and wetland hydrology must be present, unless disturbed or problematic.

Restrictive Layer (if present):

Type: _____

Depth (inches): _____

Hydric Soil Present? Yes ___ No X

Remarks:

HYDROLOGY

Wetland Hydrology Indicators:

Primary Indicators (minimum of one required; check all that apply)

- ___ Surface Water (A1)
- ___ High Water Table (A2)
- ___ Saturation (A3)
- ___ Water Marks (B1)
- ___ Sediment Deposits (B2)
- ___ Drift Deposits (B3)
- ___ Algal Mat or Crust (B4)
- ___ Iron Deposits (B5)
- ___ Inundation Visible on Aerial Imagery (B7)
- ___ Water-Stained Leaves (B9)
- ___ Salt Crust (B11)
- ___ Aquatic Invertebrates (B13)
- ___ Hydrogen Sulfide Odor (C1)
- ___ Dry-Season Water Table (C2)
- ___ Oxidized Rhizospheres on Living Roots (C3) **(where not tilled)**
- ___ Presence of Reduced Iron (C4)
- ___ Thin Muck Surface (C7)
- ___ Other (Explain in Remarks)

Secondary Indicators (minimum of two required)

- ___ Surface Soil Cracks (B6)
- ___ Sparsely Vegetated Concave Surface (B8)
- ___ Drainage Patterns (B10)
- ___ Oxidized Rhizospheres on Living Roots (C3) **(where tilled)**
- ___ Crayfish Burrows (C8)
- ___ Saturation Visible on Aerial Imagery (C9)
- ___ Geomorphic Position (D2)
- ___ FAC-Neutral Test (D5)
- ___ Frost-Heave Hummocks (D7) **(LRR F)**

Field Observations:

Surface Water Present? Yes ___ No X Depth (inches): _____

Water Table Present? Yes ___ No X Depth (inches): _____

Saturation Present? (includes capillary fringe) Yes ___ No X Depth (inches): _____

Wetland Hydrology Present? Yes ___ No X

Describe Recorded Data (stream gauge, monitoring well, aerial photos, previous inspections), if available:

Remarks:

TN

WETLAND DETERMINATION DATA FORM – Great Plains Region

Project/Site: Cenex Pipeline - Sidney to Minot City/County: Ward Sampling Date: 9/28/16

Applicant/Owner: Cenex Pipeline, LLC. State: ND Sampling Point: 2W

Investigator(s): T. Naas Section, Township, Range: 30, 155N, 83W

Landform (hillslope, terrace, etc.): Slope Local relief (concave, convex, none): CC Slope (%): 3

Subregion (LRR): F Lat: 48.218891 Long: -101.390778 Datum: NAD 83

Soil Map Unit Name: NWI classification: PEMC

Are climatic / hydrologic conditions on the site typical for this time of year? Yes X No ____ (If no, explain in Remarks.)

Are Vegetation ____, Soil ____, or Hydrology ____ significantly disturbed? Are "Normal Circumstances" present? Yes X No ____

Are Vegetation ____, Soil ____, or Hydrology ____ naturally problematic? (If needed, explain any answers in Remarks.)

SUMMARY OF FINDINGS – Attach site map showing sampling point locations, transects, important features, etc.

Hydrophytic Vegetation Present?	Yes X	No ____
Hydric Soil Present?	Yes X	No ____
Wetland Hydrology Present?	Yes X	No ____

Is the Sampled Area within a Wetland? Yes X No ____

Remarks:

VEGETATION – Use scientific names of plants.

Tree Stratum (Plot size: ____)	Absolute % Cover	Dominant Species?	Indicator Status
1.			
2.			
3.			
4.			
	____ = Total Cover		
Sapling/Shrub Stratum (Plot size: ____)			
1.			
2.			
3.			
4.			
5.			
	____ = Total Cover		
Herb Stratum (Plot size: 5')			
1. Schoenoplectus pungens	40	Yes	OBL
2. Scirpus atrovirens	30	Yes	OBL
3. Juncus dudleyi	30	Yes	FACW
4.			
5.			
6.			
7.			
8.			
9.			
10.			
	100 = Total Cover		
Woody Vine Stratum (Plot size: ____)			
1.			
2.			
	____ = Total Cover		

% Bare Ground in Herb Stratum 0

Dominance Test worksheet:

Number of Dominant Species That Are OBL, FACW, or FAC (excluding FAC-): ____ (A)

Total Number of Dominant Species Across All Strata: ____ (B)

Percent of Dominant Species That Are OBL, FACW, or FAC: ____ (A/B)

Prevalence Index worksheet:

Total % Cover of:	Multiply by:
OBL species ____	x 1 = ____
FACW species ____	x 2 = ____
FAC species ____	x 3 = ____
FACU species ____	x 4 = ____
UPL species ____	x 5 = ____
Column Totals: ____ (A)	____ (B)

Prevalence Index = B/A = ____

Hydrophytic Vegetation Indicators:

X 1 - Rapid Test for Hydrophytic Vegetation

__ 2 - Dominance Test is >50%

__ 3 - Prevalence Index is ≤3.0[1]

__ 4 - Morphological Adaptations[1] (Provide supporting data in Remarks or on a separate sheet)

__ Problematic Hydrophytic Vegetation[1] (Explain)

[1]Indicators of hydric soil and wetland hydrology must be present, unless disturbed or problematic.

Hydrophytic Vegetation Present? Yes X No ____

Remarks:

SOIL

Sampling Point: 2W

Profile Description: (Describe to the depth needed to document the indicator or confirm the absence of indicators.)

Depth (inches)	Matrix Color (moist)	Matrix %	Redox Features Color (moist)	Redox %	Type[1]	Loc[2]	Texture	Remarks
0-4	10YR 3/1	95	7.5YR 3/4	5	C	M	SiCL	
4-16	10YR 4/1	95	7.5YR 3/4	5	C	M	SiCL	

[1]Type: C=Concentration, D=Depletion, RM=Reduced Matrix, CS=Covered or Coated Sand Grains. [2]Location: PL=Pore Lining, M=Matrix.

Hydric Soil Indicators: (Applicable to all LRRs, unless otherwise noted.)

- ___ Histosol (A1)
- ___ Histic Epipedon (A2)
- ___ Black Histic (A3)
- ___ Hydrogen Sulfide (A4)
- ___ Stratified Layers (A5) **(LRR F)**
- ___ 1 cm Muck (A9) **(LRR F, G, H)**
- ___ Depleted Below Dark Surface (A11)
- ___ Thick Dark Surface (A12)
- ___ Sandy Mucky Mineral (S1)
- ___ 2.5 cm Mucky Peat or Peat (S2) **(LRR G, H)**
- ___ 5 cm Mucky Peat or Peat (S3) **(LRR F)**
- ___ Sandy Gleyed Matrix (S4)
- ___ Sandy Redox (S5)
- ___ Stripped Matrix (S6)
- ___ Loamy Mucky Mineral (F1)
- ___ Loamy Gleyed Matrix (F2)
- X Depleted Matrix (F3)
- X Redox Dark Surface (F6)
- ___ Depleted Dark Surface (F7)
- ___ Redox Depressions (F8)
- ___ High Plains Depressions (F16) **(MLRA 72 & 73 of LRR H)**

Indicators for Problematic Hydric Soils[3]:

- ___ 1 cm Muck (A9) **(LRR I, J)**
- ___ Coast Prairie Redox (A16) **(LRR F, G, H)**
- ___ Dark Surface (S7) **(LRR G)**
- ___ High Plains Depressions (F16) **(LRR H outside of MLRA 72 & 73)**
- ___ Reduced Vertic (F18)
- ___ Red Parent Material (TF2)
- ___ Very Shallow Dark Surface (TF12)
- ___ Other (Explain in Remarks)

[3]Indicators of hydrophytic vegetation and wetland hydrology must be present, unless disturbed or problematic.

Restrictive Layer (if present):

Type: ___

Depth (inches): ___

Hydric Soil Present? Yes X No ___

Remarks:

HYDROLOGY

Wetland Hydrology Indicators:

Primary Indicators (minimum of one required; check all that apply)

- ___ Surface Water (A1)
- X High Water Table (A2)
- X Saturation (A3)
- ___ Water Marks (B1)
- ___ Sediment Deposits (B2)
- ___ Drift Deposits (B3)
- ___ Algal Mat or Crust (B4)
- ___ Iron Deposits (B5)
- ___ Inundation Visible on Aerial Imagery (B7)
- ___ Water-Stained Leaves (B9)
- ___ Salt Crust (B11)
- ___ Aquatic Invertebrates (B13)
- ___ Hydrogen Sulfide Odor (C1)
- ___ Dry-Season Water Table (C2)
- ___ Oxidized Rhizospheres on Living Roots (C3) **(where not tilled)**
- ___ Presence of Reduced Iron (C4)
- ___ Thin Muck Surface (C7)
- ___ Other (Explain in Remarks)

Secondary Indicators (minimum of two required)

- ___ Surface Soil Cracks (B6)
- ___ Sparsely Vegetated Concave Surface (B8)
- ___ Drainage Patterns (B10)
- ___ Oxidized Rhizospheres on Living Roots (C3) **(where tilled)**
- ___ Crayfish Burrows (C8)
- X Saturation Visible on Aerial Imagery (C9)
- X Geomorphic Position (D2)
- X FAC-Neutral Test (D5)
- ___ Frost-Heave Hummocks (D7) **(LRR F)**

Field Observations:

Surface Water Present? Yes ___ No X Depth (inches): ___

Water Table Present? Yes X No ___ Depth (inches): 10

Saturation Present? (includes capillary fringe) Yes X No ___ Depth (inches): 8

Wetland Hydrology Present? Yes X No ___

Describe Recorded Data (stream gauge, monitoring well, aerial photos, previous inspections), if available:

Remarks:

TN
9/28/16

WETLAND DETERMINATION DATA FORM – Great Plains Region

Project/Site: Cenex Pipeline - Sidney to Minot City/County: Ward Sampling Date: 9/28/16

Applicant/Owner: Cenex Pipeline, LLC. State: ND Sampling Point: 24

Investigator(s): T. Naas Section, Township, Range: 30, 155N, 83W

Landform (hillslope, terrace, etc.): Hillslope Local relief (concave, convex, none): CV Slope (%): 8

Subregion (LRR): F Lat: 48.218924 Long: -101.390617 Datum: NAD 83

Soil Map Unit Name: NWI classification: —

Are climatic / hydrologic conditions on the site typical for this time of year? Yes X No ____ (If no, explain in Remarks.)

Are Vegetation ____, Soil ____, or Hydrology ____ significantly disturbed? Are "Normal Circumstances" present? Yes X No ____

Are Vegetation ____, Soil ____, or Hydrology ____ naturally problematic? (If needed, explain any answers in Remarks.)

SUMMARY OF FINDINGS – Attach site map showing sampling point locations, transects, important features, etc.

Hydrophytic Vegetation Present?	Yes ____	No X	Is the Sampled Area within a Wetland? Yes ____ No X
Hydric Soil Present?	Yes ____	No X	
Wetland Hydrology Present?	Yes ____	No X	

Remarks:

VEGETATION – Use scientific names of plants.

Tree Stratum (Plot size: ____)	Absolute % Cover	Dominant Species?	Indicator Status
1.			
2.			
3.			
4.			
	____ = Total Cover		
Sapling/Shrub Stratum (Plot size: 15')			
1. Prunus virginiana			
2.			
3.			
4.			
5.			
	5 = Total Cover		
Herb Stratum (Plot size: 5')			
1. Poa pratensis	40	Yes	FACW
2. Bromus inermis	30	Yes	UPL
3. Cirsium arvense	20	Yes	FACU
4. Andropogon gerardii	10	No	FACU
5.			
6.			
7.			
8.			
9.			
10.			
	100 = Total Cover		
Woody Vine Stratum (Plot size: ____)			
1.			
2.			
	____ = Total Cover		

% Bare Ground in Herb Stratum 0

Dominance Test worksheet:

Number of Dominant Species That Are OBL, FACW, or FAC (excluding FAC−): ____ (A)

Total Number of Dominant Species Across All Strata: ____ (B)

Percent of Dominant Species That Are OBL, FACW, or FAC: ____ (A/B)

Prevalence Index worksheet:

Total % Cover of:	Multiply by:
OBL species ____	x 1 = ____
FACW species ____	x 2 = ____
FAC species ____	x 3 = ____
FACU species ____	x 4 = ____
UPL species ____	x 5 = ____
Column Totals: ____ (A)	____ (B)

Prevalence Index = B/A = ____

Hydrophytic Vegetation Indicators:

- ___ 1 - Rapid Test for Hydrophytic Vegetation
- ___ 2 - Dominance Test is >50%
- ___ 3 - Prevalence Index is ≤3.0[1]
- ___ 4 - Morphological Adaptations[1] (Provide supporting data in Remarks or on a separate sheet)
- ___ Problematic Hydrophytic Vegetation[1] (Explain)

[1]Indicators of hydric soil and wetland hydrology must be present, unless disturbed or problematic.

Hydrophytic Vegetation Present? Yes ____ No X

Remarks:

SOIL

Sampling Point: 2u

Profile Description: (Describe to the depth needed to document the indicator or confirm the absence of indicators.)

Depth (inches)	Matrix Color (moist)	Matrix %	Redox Features Color (moist)	Redox %	Type[1]	Loc[2]	Texture	Remarks
0-6	10YR 3/2	100					L	
6-12	10YR 3/2	100					L	

[1]Type: C=Concentration, D=Depletion, RM=Reduced Matrix, CS=Covered or Coated Sand Grains. [2]Location: PL=Pore Lining, M=Matrix.

Hydric Soil Indicators: (Applicable to all LRRs, unless otherwise noted.)

- ___ Histosol (A1)
- ___ Histic Epipedon (A2)
- ___ Black Histic (A3)
- ___ Hydrogen Sulfide (A4)
- ___ Stratified Layers (A5) **(LRR F)**
- ___ 1 cm Muck (A9) **(LRR F, G, H)**
- ___ Depleted Below Dark Surface (A11)
- ___ Thick Dark Surface (A12)
- ___ Sandy Mucky Mineral (S1)
- ___ 2.5 cm Mucky Peat or Peat (S2) **(LRR G, H)**
- ___ 5 cm Mucky Peat or Peat (S3) **(LRR F)**
- ___ Sandy Gleyed Matrix (S4)
- ___ Sandy Redox (S5)
- ___ Stripped Matrix (S6)
- ___ Loamy Mucky Mineral (F1)
- ___ Loamy Gleyed Matrix (F2)
- ___ Depleted Matrix (F3)
- ___ Redox Dark Surface (F6)
- ___ Depleted Dark Surface (F7)
- ___ Redox Depressions (F8)
- ___ High Plains Depressions (F16) **(MLRA 72 & 73 of LRR H)**

Indicators for Problematic Hydric Soils[3]:

- ___ 1 cm Muck (A9) **(LRR I, J)**
- ___ Coast Prairie Redox (A16) **(LRR F, G, H)**
- ___ Dark Surface (S7) **(LRR G)**
- ___ High Plains Depressions (F16) **(LRR H outside of MLRA 72 & 73)**
- ___ Reduced Vertic (F18)
- ___ Red Parent Material (TF2)
- ___ Very Shallow Dark Surface (TF12)
- ___ Other (Explain in Remarks)

[3]Indicators of hydrophytic vegetation and wetland hydrology must be present, unless disturbed or problematic.

Restrictive Layer (if present):

Type: _____

Depth (inches): _____

Hydric Soil Present? Yes _____ No X

Remarks:

HYDROLOGY

Wetland Hydrology Indicators:

Primary Indicators (minimum of one required; check all that apply)

- ___ Surface Water (A1)
- ___ High Water Table (A2)
- ___ Saturation (A3)
- ___ Water Marks (B1)
- ___ Sediment Deposits (B2)
- ___ Drift Deposits (B3)
- ___ Algal Mat or Crust (B4)
- ___ Iron Deposits (B5)
- ___ Inundation Visible on Aerial Imagery (B7)
- ___ Water-Stained Leaves (B9)
- ___ Salt Crust (B11)
- ___ Aquatic Invertebrates (B13)
- ___ Hydrogen Sulfide Odor (C1)
- ___ Dry-Season Water Table (C2)
- ___ Oxidized Rhizospheres on Living Roots (C3) **(where not tilled)**
- ___ Presence of Reduced Iron (C4)
- ___ Thin Muck Surface (C7)
- ___ Other (Explain in Remarks)

Secondary Indicators (minimum of two required)

- ___ Surface Soil Cracks (B6)
- ___ Sparsely Vegetated Concave Surface (B8)
- ___ Drainage Patterns (B10)
- ___ Oxidized Rhizospheres on Living Roots (C3) **(where tilled)**
- ___ Crayfish Burrows (C8)
- ___ Saturation Visible on Aerial Imagery (C9)
- ___ Geomorphic Position (D2)
- ___ FAC-Neutral Test (D5)
- ___ Frost-Heave Hummocks (D7) **(LRR F)**

Field Observations:

Surface Water Present? Yes _____ No X Depth (inches): _____

Water Table Present? Yes _____ No X Depth (inches): _____

Saturation Present? (includes capillary fringe) Yes _____ No X Depth (inches): _____

Wetland Hydrology Present? Yes _____ No X

Describe Recorded Data (stream gauge, monitoring well, aerial photos, previous inspections), if available:

Remarks:

TN
9/28/16

WETLAND DETERMINATION DATA FORM – Great Plains Region

Project/Site: Cenex Pipeline - Sidney to Minot City/County: Ward Sampling Date: 9/28/16

Applicant/Owner: Cenex Pipeline, LLC. State: ND Sampling Point: 3W

Investigator(s): T. Naas + N. Bishop Section, Township, Range: 34, 155 N, 84 W

Landform (hillslope, terrace, etc.): Slope Local relief (concave, convex, none): CC Slope (%): 5

Subregion (LRR): F Lat: 48.206133 Long: -101.4549450 Datum: NAD 83

Soil Map Unit Name: NWI classification: PEM C

Are climatic / hydrologic conditions on the site typical for this time of year? Yes X No ____ (If no, explain in Remarks.)

Are Vegetation ____, Soil ____, or Hydrology ____ significantly disturbed? Are "Normal Circumstances" present? Yes X No ____

Are Vegetation ____, Soil ____, or Hydrology ____ naturally problematic? (If needed, explain any answers in Remarks.)

SUMMARY OF FINDINGS – Attach site map showing sampling point locations, transects, important features, etc.

Hydrophytic Vegetation Present?	Yes X	No ____
Hydric Soil Present?	Yes X	No ____
Wetland Hydrology Present?	Yes X	No ____

Is the Sampled Area within a Wetland? Yes X No ____

Remarks:

VEGETATION – Use scientific names of plants.

Tree Stratum (Plot size: ____)	Absolute % Cover	Dominant Species?	Indicator Status
1.			
2.			
3.			
4.			
	____ = Total Cover		
Sapling/Shrub Stratum (Plot size: ____)			
1.			
2.			
3.			
4.			
5.			
	____ = Total Cover		
Herb Stratum (Plot size: 5')			
1. Schoenoplectus pungens	50	Yes	OBL
2. Spartina pectinata	25	Yes	FACW
3. Hordeum jubatum	15	NO	FACW
4. Elymus repens	10	NO	FACU
5.			
6.			
7.			
8.			
9.			
10.			
	100 = Total Cover		
Woody Vine Stratum (Plot size: ____)			
1.			
2.			
	____ = Total Cover		

% Bare Ground in Herb Stratum 0

Dominance Test worksheet:

Number of Dominant Species That Are OBL, FACW, or FAC (excluding FAC−): ____ (A)

Total Number of Dominant Species Across All Strata: ____ (B)

Percent of Dominant Species That Are OBL, FACW, or FAC: ____ (A/B)

Prevalence Index worksheet:

Total % Cover of:	Multiply by:
OBL species ____	x 1 = ____
FACW species ____	x 2 = ____
FAC species ____	x 3 = ____
FACU species ____	x 4 = ____
UPL species ____	x 5 = ____
Column Totals: ____ (A)	____ (B)

Prevalence Index = B/A = ____

Hydrophytic Vegetation Indicators:

X 1 - Rapid Test for Hydrophytic Vegetation

__ 2 - Dominance Test is >50%

__ 3 - Prevalence Index is ≤3.0[1]

__ 4 - Morphological Adaptations[1] (Provide supporting data in Remarks or on a separate sheet)

__ Problematic Hydrophytic Vegetation[1] (Explain)

[1]Indicators of hydric soil and wetland hydrology must be present, unless disturbed or problematic.

Hydrophytic Vegetation Present? Yes X No ____

Remarks:

SOIL

Sampling Point: 3W

Profile Description: (Describe to the depth needed to document the indicator or confirm the absence of indicators.)

Depth (inches)	Matrix Color (moist)	Matrix %	Redox Features Color (moist)	Redox %	Type[1]	Loc[2]	Texture	Remarks
0-7	10YR 2/1	95	7.5YR 4/6	5	C	M/PL	L	
7-16	10YR 2/1	50	10YR 4/1	45	D	M	SCL	
			7.5YR 4/6	5	C	M/PL	SCL	

[1]Type: C=Concentration, D=Depletion, RM=Reduced Matrix, CS=Covered or Coated Sand Grains. [2]Location: PL=Pore Lining, M=Matrix.

Hydric Soil Indicators: (Applicable to all LRRs, unless otherwise noted.)

- ___ Histosol (A1)
- ___ Histic Epipedon (A2)
- ___ Black Histic (A3)
- ___ Hydrogen Sulfide (A4)
- ___ Stratified Layers (A5) **(LRR F)**
- ___ 1 cm Muck (A9) **(LRR F, G, H)**
- ___ Depleted Below Dark Surface (A11)
- ___ Thick Dark Surface (A12)
- ___ Sandy Mucky Mineral (S1)
- ___ 2.5 cm Mucky Peat or Peat (S2) **(LRR G, H)**
- ___ 5 cm Mucky Peat or Peat (S3) **(LRR F)**
- ___ Sandy Gleyed Matrix (S4)
- ___ Sandy Redox (S5)
- ___ Stripped Matrix (S6)
- ___ Loamy Mucky Mineral (F1)
- ___ Loamy Gleyed Matrix (F2)
- ___ Depleted Matrix (F3)
- X Redox Dark Surface (F6)
- ___ Depleted Dark Surface (F7)
- ___ Redox Depressions (F8)
- ___ High Plains Depressions (F16) **(MLRA 72 & 73 of LRR H)**

Indicators for Problematic Hydric Soils[3]:

- ___ 1 cm Muck (A9) **(LRR I, J)**
- ___ Coast Prairie Redox (A16) **(LRR F, G, H)**
- ___ Dark Surface (S7) **(LRR G)**
- ___ High Plains Depressions (F16) **(LRR H outside of MLRA 72 & 73)**
- ___ Reduced Vertic (F18)
- ___ Red Parent Material (TF2)
- ___ Very Shallow Dark Surface (TF12)
- ___ Other (Explain in Remarks)

[3]Indicators of hydrophytic vegetation and wetland hydrology must be present, unless disturbed or problematic.

Restrictive Layer (if present):

Type: ___

Depth (inches): ___

Hydric Soil Present? Yes X No ___

Remarks:

HYDROLOGY

Wetland Hydrology Indicators:

Primary Indicators (minimum of one required; check all that apply)

- ___ Surface Water (A1)
- ___ High Water Table (A2)
- ___ Saturation (A3)
- ___ Water Marks (B1)
- ___ Sediment Deposits (B2)
- ___ Drift Deposits (B3)
- ___ Algal Mat or Crust (B4)
- ___ Iron Deposits (B5)
- ___ Inundation Visible on Aerial Imagery (B7)
- ___ Water-Stained Leaves (B9)
- ___ Salt Crust (B11)
- ___ Aquatic Invertebrates (B13)
- ___ Hydrogen Sulfide Odor (C1)
- ___ Dry-Season Water Table (C2)
- ___ Oxidized Rhizospheres on Living Roots (C3) **(where not tilled)**
- ___ Presence of Reduced Iron (C4)
- ___ Thin Muck Surface (C7)
- ___ Other (Explain in Remarks)

Secondary Indicators (minimum of two required)

- ___ Surface Soil Cracks (B6)
- ___ Sparsely Vegetated Concave Surface (B8)
- X Drainage Patterns (B10)
- ___ Oxidized Rhizospheres on Living Roots (C3) **(where tilled)**
- ___ Crayfish Burrows (C8)
- X Saturation Visible on Aerial Imagery (C9)
- X Geomorphic Position (D2)
- X FAC-Neutral Test (D5)
- ___ Frost-Heave Hummocks (D7) **(LRR F)**

Field Observations:

Surface Water Present? Yes ___ No X Depth (inches): ___

Water Table Present? Yes ___ No X Depth (inches): ___

Saturation Present? (Includes capillary fringe) Yes ___ No X Depth (inches): ___

Wetland Hydrology Present? Yes X No ___

Describe Recorded Data (stream gauge, monitoring well, aerial photos, previous inspections), if available:

Remarks:

TN

WETLAND DETERMINATION DATA FORM – Great Plains Region

Project/Site: Cenex Pipeline - Sidney to Minot City/County: Ward Sampling Date: 9/28/16

Applicant/Owner: Cenex Pipeline, LLC. State: ND Sampling Point: 3u

Investigator(s): T. Naas, N. Bishop Section, Township, Range: 34, 155N, 84W

Landform (hillslope, terrace, etc.): Hillslope Local relief (concave, convex, none): CV Slope (%): 10

Subregion (LRR): F Lat: 48.206107 Long: -101.454993 Datum: NAD 83

Soil Map Unit Name: _____ NWI classification: —

Are climatic / hydrologic conditions on the site typical for this time of year? Yes X No _____ (If no, explain in Remarks.)

Are Vegetation _____, Soil _____, or Hydrology _____ significantly disturbed? Are "Normal Circumstances" present? Yes X No _____

Are Vegetation _____, Soil _____, or Hydrology _____ naturally problematic? (If needed, explain any answers in Remarks.)

SUMMARY OF FINDINGS – Attach site map showing sampling point locations, transects, important features, etc.

Hydrophytic Vegetation Present?	Yes _____	No X	**Is the Sampled Area within a Wetland?** Yes _____ No X
Hydric Soil Present?	Yes _____	No X	
Wetland Hydrology Present?	Yes _____	No X	

Remarks:

VEGETATION – Use scientific names of plants.

Tree Stratum (Plot size: _____)	Absolute % Cover	Dominant Species?	Indicator Status
1.			
2.			
3.			
4.			
	_____ = Total Cover		
Sapling/Shrub Stratum (Plot size: _____)			
1.			
2.			
3.			
4.			
5.			
	_____ = Total Cover		
Herb Stratum (Plot size: 5')			
1. Poa pratensis	60	Yes	FACU
2. Symphoricarpos occidentalis	30	Yes	UPL
3. Rosa arkansana	5	NO	FACU
4. Solidago Canadensis	5	NO	FACU
5.			
6.			
7.			
8.			
9.			
10.			
	100 = Total Cover		
Woody Vine Stratum (Plot size: _____)			
1.			
2.			
	_____ = Total Cover		

% Bare Ground in Herb Stratum 0

Dominance Test worksheet:

Number of Dominant Species That Are OBL, FACW, or FAC (excluding FAC-): _____ (A)

Total Number of Dominant Species Across All Strata: _____ (B)

Percent of Dominant Species That Are OBL, FACW, or FAC: _____ (A/B)

Prevalence Index worksheet:

Total % Cover of:	Multiply by:
OBL species _____	x 1 = _____
FACW species _____	x 2 = _____
FAC species _____	x 3 = _____
FACU species _____	x 4 = _____
UPL species _____	x 5 = _____
Column Totals: _____ (A)	_____ (B)

Prevalence Index = B/A = _____

Hydrophytic Vegetation Indicators:

___ 1 - Rapid Test for Hydrophytic Vegetation

___ 2 - Dominance Test is >50%

___ 3 - Prevalence Index is ≤3.0[1]

___ 4 - Morphological Adaptations[1] (Provide supporting data in Remarks or on a separate sheet)

___ Problematic Hydrophytic Vegetation[1] (Explain)

[1]Indicators of hydric soil and wetland hydrology must be present, unless disturbed or problematic.

Hydrophytic Vegetation Present? Yes _____ No X

Remarks:

SOIL

Sampling Point: 3U

Profile Description: (Describe to the depth needed to document the indicator or confirm the absence of indicators.)

Depth (inches)	Matrix Color (moist)	Matrix %	Redox Features Color (moist)	Redox %	Type[1]	Loc[2]	Texture	Remarks
0-4	10YR 3/2	100					L	
4-12	10YR 3/3	100					L	

[1]Type: C=Concentration, D=Depletion, RM=Reduced Matrix, CS=Covered or Coated Sand Grains. [2]Location: PL=Pore Lining, M=Matrix.

Hydric Soil Indicators: (Applicable to all LRRs, unless otherwise noted.)

- ___ Histosol (A1)
- ___ Histic Epipedon (A2)
- ___ Black Histic (A3)
- ___ Hydrogen Sulfide (A4)
- ___ Stratified Layers (A5) **(LRR F)**
- ___ 1 cm Muck (A9) **(LRR F, G, H)**
- ___ Depleted Below Dark Surface (A11)
- ___ Thick Dark Surface (A12)
- ___ Sandy Mucky Mineral (S1)
- ___ 2.5 cm Mucky Peat or Peat (S2) **(LRR G, H)**
- ___ 5 cm Mucky Peat or Peat (S3) **(LRR F)**
- ___ Sandy Gleyed Matrix (S4)
- ___ Sandy Redox (S5)
- ___ Stripped Matrix (S6)
- ___ Loamy Mucky Mineral (F1)
- ___ Loamy Gleyed Matrix (F2)
- ___ Depleted Matrix (F3)
- ___ Redox Dark Surface (F6)
- ___ Depleted Dark Surface (F7)
- ___ Redox Depressions (F8)
- ___ High Plains Depressions (F16) **(MLRA 72 & 73 of LRR H)**

Indicators for Problematic Hydric Soils[3]:

- ___ 1 cm Muck (A9) **(LRR I, J)**
- ___ Coast Prairie Redox (A16) **(LRR F, G, H)**
- ___ Dark Surface (S7) **(LRR G)**
- ___ High Plains Depressions (F16) **(LRR H outside of MLRA 72 & 73)**
- ___ Reduced Vertic (F18)
- ___ Red Parent Material (TF2)
- ___ Very Shallow Dark Surface (TF12)
- ___ Other (Explain in Remarks)

[3]Indicators of hydrophytic vegetation and wetland hydrology must be present, unless disturbed or problematic.

Restrictive Layer (if present):

Type: _____

Depth (inches): _____

Hydric Soil Present? Yes _____ No X

Remarks:

HYDROLOGY

Wetland Hydrology Indicators:

Primary Indicators (minimum of one required; check all that apply)

- ___ Surface Water (A1)
- ___ High Water Table (A2)
- ___ Saturation (A3)
- ___ Water Marks (B1)
- ___ Sediment Deposits (B2)
- ___ Drift Deposits (B3)
- ___ Algal Mat or Crust (B4)
- ___ Iron Deposits (B5)
- ___ Inundation Visible on Aerial Imagery (B7)
- ___ Water-Stained Leaves (B9)
- ___ Salt Crust (B11)
- ___ Aquatic Invertebrates (B13)
- ___ Hydrogen Sulfide Odor (C1)
- ___ Dry-Season Water Table (C2)
- ___ Oxidized Rhizospheres on Living Roots (C3) **(where not tilled)**
- ___ Presence of Reduced Iron (C4)
- ___ Thin Muck Surface (C7)
- ___ Other (Explain in Remarks)

Secondary Indicators (minimum of two required)

- ___ Surface Soil Cracks (B6)
- ___ Sparsely Vegetated Concave Surface (B8)
- ___ Drainage Patterns (B10)
- ___ Oxidized Rhizospheres on Living Roots (C3) **(where tilled)**
- ___ Crayfish Burrows (C8)
- ___ Saturation Visible on Aerial Imagery (C9)
- ___ Geomorphic Position (D2)
- ___ FAC-Neutral Test (D5)
- ___ Frost-Heave Hummocks (D7) **(LRR F)**

Field Observations:

Surface Water Present? Yes _____ No X Depth (inches): _____

Water Table Present? Yes _____ No X Depth (inches): _____

Saturation Present? (includes capillary fringe) Yes _____ No X Depth (inches): _____

Wetland Hydrology Present? Yes _____ No X

Describe Recorded Data (stream gauge, monitoring well, aerial photos, previous inspections), if available:

Remarks:

TN
9/29/16

WETLAND DETERMINATION DATA FORM – Great Plains Region

Project/Site: Cenex Pipeline - Sidney to Minot City/County: Ward Sampling Date: 9/29/16

Applicant/Owner: Cenex Pipeline, LLC. State: ND Sampling Point: 4w

Investigator(s): T. Naas & N. Bishop Section, Township, Range: 1, 154N, 88W

Landform (hillslope, terrace, etc.): Basin Local relief (concave, convex, none): CC Slope (%): 2

Subregion (LRR): F Lat: 48.182907 Long: -101.923653 Datum: NAD 83

Soil Map Unit Name: NWI classification: PEM A

Are climatic / hydrologic conditions on the site typical for this time of year? Yes X No ____ (If no, explain in Remarks.)

Are Vegetation ____, Soil ____, or Hydrology ____ significantly disturbed? Are "Normal Circumstances" present? Yes X No ____

Are Vegetation ____, Soil ____, or Hydrology ____ naturally problematic? (If needed, explain any answers in Remarks.)

SUMMARY OF FINDINGS – Attach site map showing sampling point locations, transects, important features, etc.

Hydrophytic Vegetation Present?	Yes X	No ____
Hydric Soil Present?	Yes X	No ____
Wetland Hydrology Present?	Yes X	No ____

Is the Sampled Area within a Wetland? Yes X No ____

Remarks: wetland was cropped or farmed

VEGETATION – Use scientific names of plants.

Tree Stratum (Plot size: ____)	Absolute % Cover	Dominant Species?	Indicator Status
1.			
2.			
3.			
4.			
	____ = Total Cover		
Sapling/Shrub Stratum (Plot size: ____)			
1.			
2.			
3.			
4.			
5.			
	____ = Total Cover		
Herb Stratum (Plot size: 5m)			
1. Persicaria amphibia	30	Yes	OBL
2. Typha spp.	10	No	OBL
3. Triticum aestivum	10	No	UPL
4. Bassia scoparia	10	No	FACU
5. Cirsium arvense	5	No	FACU
6. Potentilla fruticosa	5	No	FAC
7.			
8.			
9.			
10.			
	70 = Total Cover		
Woody Vine Stratum (Plot size: ____)			
1.			
2.			
	____ = Total Cover		

% Bare Ground in Herb Stratum 30

Dominance Test worksheet:

Number of Dominant Species That Are OBL, FACW, or FAC (excluding FAC−): ____ (A)

Total Number of Dominant Species Across All Strata: ____ (B)

Percent of Dominant Species That Are OBL, FACW, or FAC: ____ (A/B)

Prevalence Index worksheet:

Total % Cover of:	Multiply by:
OBL species ____	x 1 = ____
FACW species ____	x 2 = ____
FAC species ____	x 3 = ____
FACU species ____	x 4 = ____
UPL species ____	x 5 = ____
Column Totals: ____ (A)	____ (B)

Prevalence Index = B/A = ____

Hydrophytic Vegetation Indicators:

X 1 - Rapid Test for Hydrophytic Vegetation

__ 2 - Dominance Test is >50%

__ 3 - Prevalence Index is ≤3.0[1]

__ 4 - Morphological Adaptations[1] (Provide supporting data in Remarks or on a separate sheet)

__ Problematic Hydrophytic Vegetation[1] (Explain)

[1]Indicators of hydric soil and wetland hydrology must be present, unless disturbed or problematic.

Hydrophytic Vegetation Present? Yes X No ____

Remarks:

SOIL

Sampling Point: 4 n

Profile Description: (Describe to the depth needed to document the indicator or confirm the absence of indicators.)

Depth (inches)	Matrix Color (moist)	Matrix %	Redox Features Color (moist)	Redox %	Type[1]	Loc[2]	Texture	Remarks
0-6	10YR 2/1	98	7.5YR 3/4	2	C	PL	CL	
6-16	10YR 2/1	95	7.5YR 3/4	5	C	M/PL	CL	

[1]Type: C=Concentration, D=Depletion, RM=Reduced Matrix, CS=Covered or Coated Sand Grains. [2]Location: PL=Pore Lining, M=Matrix.

Hydric Soil Indicators: (Applicable to all LRRs, unless otherwise noted.)

- ___ Histosol (A1)
- ___ Histic Epipedon (A2)
- ___ Black Histic (A3)
- ___ Hydrogen Sulfide (A4)
- ___ Stratified Layers (A5) **(LRR F)**
- ___ 1 cm Muck (A9) **(LRR F, G, H)**
- ___ Depleted Below Dark Surface (A11)
- ___ Thick Dark Surface (A12)
- ___ Sandy Mucky Mineral (S1)
- ___ 2.5 cm Mucky Peat or Peat (S2) **(LRR G, H)**
- ___ 5 cm Mucky Peat or Peat (S3) **(LRR F)**
- ___ Sandy Gleyed Matrix (S4)
- ___ Sandy Redox (S5)
- ___ Stripped Matrix (S6)
- ___ Loamy Mucky Mineral (F1)
- ___ Loamy Gleyed Matrix (F2)
- ___ Depleted Matrix (F3)
- X Redox Dark Surface (F6)
- ___ Depleted Dark Surface (F7)
- ___ Redox Depressions (F8)
- ___ High Plains Depressions (F16) **(MLRA 72 & 73 of LRR H)**

Indicators for Problematic Hydric Soils[3]:

- ___ 1 cm Muck (A9) **(LRR I, J)**
- ___ Coast Prairie Redox (A16) **(LRR F, G, H)**
- ___ Dark Surface (S7) **(LRR G)**
- ___ High Plains Depressions (F16) **(LRR H outside of MLRA 72 & 73)**
- ___ Reduced Vertic (F18)
- ___ Red Parent Material (TF2)
- ___ Very Shallow Dark Surface (TF12)
- ___ Other (Explain in Remarks)

[3]Indicators of hydrophytic vegetation and wetland hydrology must be present, unless disturbed or problematic.

Restrictive Layer (if present):

Type: ___

Depth (inches): ___

Hydric Soil Present? Yes X No ___

Remarks:

HYDROLOGY

Wetland Hydrology Indicators:

Primary Indicators (minimum of one required; check all that apply)

- ___ Surface Water (A1)
- ___ High Water Table (A2)
- ___ Saturation (A3)
- ___ Water Marks (B1)
- ___ Sediment Deposits (B2)
- ___ Drift Deposits (B3)
- ___ Algal Mat or Crust (B4)
- ___ Iron Deposits (B5)
- ___ Inundation Visible on Aerial Imagery (B7)
- ___ Water-Stained Leaves (B9)
- ___ Salt Crust (B11)
- ___ Aquatic Invertebrates (B13)
- ___ Hydrogen Sulfide Odor (C1)
- ___ Dry-Season Water Table (C2)
- ___ Oxidized Rhizospheres on Living Roots (C3) **(where not tilled)**
- ___ Presence of Reduced Iron (C4)
- ___ Thin Muck Surface (C7)
- ___ Other (Explain in Remarks)

Secondary Indicators (minimum of two required)

- X Surface Soil Cracks (B6)
- ___ Sparsely Vegetated Concave Surface (B8)
- ___ Drainage Patterns (B10)
- ___ Oxidized Rhizospheres on Living Roots (C3) **(where tilled)**
- ___ Crayfish Burrows (C8)
- X Saturation Visible on Aerial Imagery (C9)
- X Geomorphic Position (D2)
- X FAC-Neutral Test (D5)
- ___ Frost-Heave Hummocks (D7) **(LRR F)**

Field Observations:

Surface Water Present? Yes ___ No X Depth (inches): ___

Water Table Present? Yes ___ No X Depth (inches): ___

Saturation Present? (includes capillary fringe) Yes ___ No X Depth (inches): ___

Wetland Hydrology Present? Yes X No ___

Describe Recorded Data (stream gauge, monitoring well, aerial photos, previous inspections), if available:

Remarks:

TW

WETLAND DETERMINATION DATA FORM – Great Plains Region

Project/Site: Cenex Pipeline - Sidney to Minot City/County: Ward Sampling Date: 9/29/16

Applicant/Owner: Cenex Pipeline, LLC. State: ND Sampling Point: 4

Investigator(s): T. Naas Section, Township, Range: 1, 154N, 88W

Landform (hillslope, terrace, etc.): Hillslope Local relief (concave, convex, none): CV Slope (%): 5

Subregion (LRR): F Lat: 48.182928 Long: -101.923616 Datum: NAD 83

Soil Map Unit Name: NWI classification:

Are climatic / hydrologic conditions on the site typical for this time of year? Yes X No ____ (If no, explain in Remarks.)

Are Vegetation ____, Soil ____, or Hydrology ____ significantly disturbed? Are "Normal Circumstances" present? Yes X No ____

Are Vegetation ____, Soil ____, or Hydrology ____ naturally problematic? (If needed, explain any answers in Remarks.)

SUMMARY OF FINDINGS – Attach site map showing sampling point locations, transects, important features, etc.

Hydrophytic Vegetation Present?	Yes ____	No X	**Is the Sampled Area within a Wetland?** Yes ____ No X
Hydric Soil Present?	Yes ____	No X	
Wetland Hydrology Present?	Yes ____	No X	

Remarks: Crop field

VEGETATION – Use scientific names of plants.

Tree Stratum (Plot size: ____)	Absolute % Cover	Dominant Species?	Indicator Status
1.			
2.			
3.			
4.			
	____ = Total Cover		
Sapling/Shrub Stratum (Plot size: ____)			
1.			
2.			
3.			
4.			
5.			
	____ = Total Cover		
Herb Stratum (Plot size: 5m)			
1. Triticum aestivum	50	Yes	UPL
2.			
3.			
4.			
5.			
6.			
7.			
8.			
9.			
10.			
	50 = Total Cover		
Woody Vine Stratum (Plot size: ____)			
1.			
2.			
	____ = Total Cover		

% Bare Ground in Herb Stratum 50

Dominance Test worksheet:

Number of Dominant Species That Are OBL, FACW, or FAC (excluding FAC−): ____ (A)

Total Number of Dominant Species Across All Strata: ____ (B)

Percent of Dominant Species That Are OBL, FACW, or FAC: ____ (A/B)

Prevalence Index worksheet:

Total % Cover of:		Multiply by:
OBL species	____	x 1 = ____
FACW species	____	x 2 = ____
FAC species	____	x 3 = ____
FACU species	____	x 4 = ____
UPL species	____	x 5 = ____
Column Totals:	____ (A)	____ (B)

Prevalence Index = B/A = ____

Hydrophytic Vegetation Indicators:

- ___ 1 - Rapid Test for Hydrophytic Vegetation
- ___ 2 - Dominance Test is >50%
- ___ 3 - Prevalence Index is ≤3.0[1]
- ___ 4 - Morphological Adaptations[1] (Provide supporting data in Remarks or on a separate sheet)
- ___ Problematic Hydrophytic Vegetation[1] (Explain)

[1]Indicators of hydric soil and wetland hydrology must be present, unless disturbed or problematic.

Hydrophytic Vegetation Present? Yes ____ No X

Remarks:

SOIL

Sampling Point: 4/4

Profile Description: (Describe to the depth needed to document the indicator or confirm the absence of indicators.)

Depth (inches)	Matrix Color (moist)	Matrix %	Redox Features Color (moist)	Redox %	Type[1]	Loc[2]	Texture	Remarks
0-16	10YR 3/2	100					L	

[1]Type: C=Concentration, D=Depletion, RM=Reduced Matrix, CS=Covered or Coated Sand Grains. [2]Location: PL=Pore Lining, M=Matrix.

Hydric Soil Indicators: (Applicable to all LRRs, unless otherwise noted.)

- ___ Histosol (A1)
- ___ Histic Epipedon (A2)
- ___ Black Histic (A3)
- ___ Hydrogen Sulfide (A4)
- ___ Stratified Layers (A5) **(LRR F)**
- ___ 1 cm Muck (A9) **(LRR F, G, H)**
- ___ Depleted Below Dark Surface (A11)
- ___ Thick Dark Surface (A12)
- ___ Sandy Mucky Mineral (S1)
- ___ 2.5 cm Mucky Peat or Peat (S2) **(LRR G, H)**
- ___ 5 cm Mucky Peat or Peat (S3) **(LRR F)**
- ___ Sandy Gleyed Matrix (S4)
- ___ Sandy Redox (S5)
- ___ Stripped Matrix (S6)
- ___ Loamy Mucky Mineral (F1)
- ___ Loamy Gleyed Matrix (F2)
- ___ Depleted Matrix (F3)
- ___ Redox Dark Surface (F6)
- ___ Depleted Dark Surface (F7)
- ___ Redox Depressions (F8)
- ___ High Plains Depressions (F16) **(MLRA 72 & 73 of LRR H)**

Indicators for Problematic Hydric Soils[3]:

- ___ 1 cm Muck (A9) **(LRR I, J)**
- ___ Coast Prairie Redox (A16) **(LRR F, G, H)**
- ___ Dark Surface (S7) **(LRR G)**
- ___ High Plains Depressions (F16) **(LRR H outside of MLRA 72 & 73)**
- ___ Reduced Vertic (F18)
- ___ Red Parent Material (TF2)
- ___ Very Shallow Dark Surface (TF12)
- ___ Other (Explain in Remarks)

[3]Indicators of hydrophytic vegetation and wetland hydrology must be present, unless disturbed or problematic.

Restrictive Layer (if present):

Type: _____

Depth (inches): _____

Hydric Soil Present? Yes _____ No X

Remarks:

HYDROLOGY

Wetland Hydrology Indicators:

Primary Indicators (minimum of one required; check all that apply)

- ___ Surface Water (A1)
- ___ High Water Table (A2)
- ___ Saturation (A3)
- ___ Water Marks (B1)
- ___ Sediment Deposits (B2)
- ___ Drift Deposits (B3)
- ___ Algal Mat or Crust (B4)
- ___ Iron Deposits (B5)
- ___ Inundation Visible on Aerial Imagery (B7)
- ___ Water-Stained Leaves (B9)
- ___ Salt Crust (B11)
- ___ Aquatic Invertebrates (B13)
- ___ Hydrogen Sulfide Odor (C1)
- ___ Dry-Season Water Table (C2)
- ___ Oxidized Rhizospheres on Living Roots (C3) **(where not tilled)**
- ___ Presence of Reduced Iron (C4)
- ___ Thin Muck Surface (C7)
- ___ Other (Explain in Remarks)

Secondary Indicators (minimum of two required)

- ___ Surface Soil Cracks (B6)
- ___ Sparsely Vegetated Concave Surface (B8)
- ___ Drainage Patterns (B10)
- ___ Oxidized Rhizospheres on Living Roots (C3) **(where tilled)**
- ___ Crayfish Burrows (C8)
- ___ Saturation Visible on Aerial Imagery (C9)
- ___ Geomorphic Position (D2)
- ___ FAC-Neutral Test (D5)
- ___ Frost-Heave Hummocks (D7) **(LRR F)**

Field Observations:

Surface Water Present? Yes _____ No X Depth (inches): _____

Water Table Present? Yes _____ No X Depth (inches): _____

Saturation Present? (includes capillary fringe) Yes _____ No X Depth (inches): _____

Wetland Hydrology Present? Yes _____ No X

Describe Recorded Data (stream gauge, monitoring well, aerial photos, previous inspections), if available:

Remarks:

TN
9/29/14

WETLAND DETERMINATION DATA FORM – Great Plains Region

Project/Site: Cenex Pipeline - Sidney to Minot City/County: Ward Sampling Date: 9/29/14

Applicant/Owner: Cenex Pipeline, LLC. State: ND Sampling Point: SW

Investigator(s): T. Naas Section, Township, Range: 1, 154N, 88W

Landform (hillslope, terrace, etc.): Basin Local relief (concave, convex, none): CC Slope (%): ____

Subregion (LRR): F Lat: 48.182659 Long: -101.926674 Datum: NAD 83

Soil Map Unit Name: ____ NWI classification: PEMA

Are climatic / hydrologic conditions on the site typical for this time of year? Yes X No ____ (If no, explain in Remarks.)

Are Vegetation ____, Soil ____, or Hydrology ____ significantly disturbed? Are "Normal Circumstances" present? Yes X No ____

Are Vegetation ____, Soil ____, or Hydrology ____ naturally problematic? (If needed, explain any answers in Remarks.)

SUMMARY OF FINDINGS – Attach site map showing sampling point locations, transects, important features, etc.

Hydrophytic Vegetation Present?	Yes X	No ____
Hydric Soil Present?	Yes X	No ____
Wetland Hydrology Present?	Yes X	No ____

Is the Sampled Area within a Wetland? Yes X No ____

Remarks: Cropped/farmed

VEGETATION – Use scientific names of plants.

Tree Stratum (Plot size: ____)	Absolute % Cover	Dominant Species?	Indicator Status
1.			
2.			
3.			
4.			
	____ = Total Cover		

Sapling/Shrub Stratum (Plot size: ____)			
1.			
2.			
3.			
4.			
5.			
	____ = Total Cover		

Herb Stratum (Plot size: 5')			
1. Persicaria amphibia	30	Yes	OBL
2. Typha spp	10	No	OBL
3. Triticum aestivum	10	No	UPL
4. Bassia scoparia	10	No	FACU
5. Cirsium arvense	5	No	FACU
6. Potentilla fruticosa	5	No	FAC
7.			
8.			
9.			
10.			
	70 = Total Cover		

Woody Vine Stratum (Plot size: ____)			
1.			
2.			
	____ = Total Cover		

% Bare Ground in Herb Stratum 30

Dominance Test worksheet:

Number of Dominant Species That Are OBL, FACW, or FAC (excluding FAC-): ____ (A)

Total Number of Dominant Species Across All Strata: ____ (B)

Percent of Dominant Species That Are OBL, FACW, or FAC: ____ (A/B)

Prevalence Index worksheet:

Total % Cover of:	Multiply by:
OBL species ____	x 1 = ____
FACW species ____	x 2 = ____
FAC species ____	x 3 = ____
FACU species ____	x 4 = ____
UPL species ____	x 5 = ____
Column Totals: ____ (A)	____ (B)

Prevalence Index = B/A = ____

Hydrophytic Vegetation Indicators:

X 1 - Rapid Test for Hydrophytic Vegetation

__ 2 - Dominance Test is >50%

__ 3 - Prevalence Index is ≤3.0[1]

__ 4 - Morphological Adaptations[1] (Provide supporting data in Remarks or on a separate sheet)

__ Problematic Hydrophytic Vegetation[1] (Explain)

[1]Indicators of hydric soil and wetland hydrology must be present, unless disturbed or problematic.

Hydrophytic Vegetation Present? Yes X No ____

Remarks:

SOIL

Sampling Point: 5W

Profile Description: (Describe to the depth needed to document the indicator or confirm the absence of indicators.)

Depth (inches)	Matrix Color (moist)	Matrix %	Redox Features Color (moist)	Redox %	Type[1]	Loc[2]	Texture	Remarks
0-6	10YR 2/1	98	7.5YR 3/4	2	C	PL	CL	
6-16	10YR 2/1	95	7.5YR 3/4	5	C	M/PL	CL	

[1]Type: C=Concentration, D=Depletion, RM=Reduced Matrix, CS=Covered or Coated Sand Grains. [2]Location: PL=Pore Lining, M=Matrix.

Hydric Soil Indicators: (Applicable to all LRRs, unless otherwise noted.)

- ___ Histosol (A1)
- ___ Histic Epipedon (A2)
- ___ Black Histic (A3)
- ___ Hydrogen Sulfide (A4)
- ___ Stratified Layers (A5) **(LRR F)**
- ___ 1 cm Muck (A9) **(LRR F, G, H)**
- ___ Depleted Below Dark Surface (A11)
- ___ Thick Dark Surface (A12)
- ___ Sandy Mucky Mineral (S1)
- ___ 2.5 cm Mucky Peat or Peat (S2) **(LRR G, H)**
- ___ 5 cm Mucky Peat or Peat (S3) **(LRR F)**
- ___ Sandy Gleyed Matrix (S4)
- ___ Sandy Redox (S5)
- ___ Stripped Matrix (S6)
- ___ Loamy Mucky Mineral (F1)
- ___ Loamy Gleyed Matrix (F2)
- ___ Depleted Matrix (F3)
- ✓ Redox Dark Surface (F6)
- ___ Depleted Dark Surface (F7)
- ___ Redox Depressions (F8)
- ___ High Plains Depressions (F16) **(MLRA 72 & 73 of LRR H)**

Indicators for Problematic Hydric Soils[3]:

- ___ 1 cm Muck (A9) **(LRR I, J)**
- ___ Coast Prairie Redox (A16) **(LRR F, G, H)**
- ___ Dark Surface (S7) **(LRR G)**
- ___ High Plains Depressions (F16) **(LRR H outside of MLRA 72 & 73)**
- ___ Reduced Vertic (F18)
- ___ Red Parent Material (TF2)
- ___ Very Shallow Dark Surface (TF12)
- ___ Other (Explain in Remarks)

[3]Indicators of hydrophytic vegetation and wetland hydrology must be present, unless disturbed or problematic.

Restrictive Layer (if present):

Type: ___

Depth (inches): ___

Hydric Soil Present? Yes ✓ No ___

Remarks:

HYDROLOGY

Wetland Hydrology Indicators:

Primary Indicators (minimum of one required; check all that apply)

- ___ Surface Water (A1)
- ___ High Water Table (A2)
- ___ Saturation (A3)
- ___ Water Marks (B1)
- ___ Sediment Deposits (B2)
- ___ Drift Deposits (B3)
- ___ Algal Mat or Crust (B4)
- ___ Iron Deposits (B5)
- ___ Inundation Visible on Aerial Imagery (B7)
- ___ Water-Stained Leaves (B9)
- ___ Salt Crust (B11)
- ___ Aquatic Invertebrates (B13)
- ___ Hydrogen Sulfide Odor (C1)
- ___ Dry-Season Water Table (C2)
- ___ Oxidized Rhizospheres on Living Roots (C3) **(where not tilled)**
- ___ Presence of Reduced Iron (C4)
- ___ Thin Muck Surface (C7)
- ___ Other (Explain in Remarks)

Secondary Indicators (minimum of two required)

- ✓ Surface Soil Cracks (B6)
- ___ Sparsely Vegetated Concave Surface (B8)
- ___ Drainage Patterns (B10)
- ___ Oxidized Rhizospheres on Living Roots (C3) **(where tilled)**
- ___ Crayfish Burrows (C8)
- ✓ Saturation Visible on Aerial Imagery (C9)
- ✓ Geomorphic Position (D2)
- ✓ FAC-Neutral Test (D5)
- ___ Frost-Heave Hummocks (D7) **(LRR F)**

Field Observations:

Surface Water Present? Yes ___ No ✓ Depth (inches): ___

Water Table Present? Yes ___ No ✓ Depth (inches): ___

Saturation Present? (includes capillary fringe) Yes ___ No ✓ Depth (inches): ___

Wetland Hydrology Present? Yes ✓ No ___

Describe Recorded Data (stream gauge, monitoring well, aerial photos, previous inspections), if available:

Remarks:

TN

WETLAND DETERMINATION DATA FORM – Great Plains Region

Project/Site: Cenex Pipeline - Sidney to Minot City/County: Ward Sampling Date: 9/29/16

Applicant/Owner: Cenex Pipeline, LLC. State: ND Sampling Point: 5u

Investigator(s): T. Naas Section, Township, Range: 1, 154N, 88W

Landform (hillslope, terrace, etc.): Hillslope Local relief (concave, convex, none): CV Slope (%): 5

Subregion (LRR): F Lat: 48.182656 Long: -101.926815 Datum: NAD 83

Soil Map Unit Name: NWI classification: —

Are climatic / hydrologic conditions on the site typical for this time of year? Yes X No ____ (If no, explain in Remarks.)

Are Vegetation ____, Soil ____, or Hydrology ____ significantly disturbed? Are "Normal Circumstances" present? Yes X No ____

Are Vegetation ____, Soil ____, or Hydrology ____ naturally problematic? (If needed, explain any answers in Remarks.)

SUMMARY OF FINDINGS – Attach site map showing sampling point locations, transects, important features, etc.

Hydrophytic Vegetation Present?	Yes ____	No X	**Is the Sampled Area within a Wetland?** Yes ____ No X
Hydric Soil Present?	Yes ____	No X	
Wetland Hydrology Present?	Yes ____	No X	

Remarks:

VEGETATION – Use scientific names of plants.

Tree Stratum (Plot size: ____)	Absolute % Cover	Dominant Species?	Indicator Status
1.			
2.			
3.			
4.			
	____ = Total Cover		
Sapling/Shrub Stratum (Plot size: ____)			
1.			
2.			
3.			
4.			
5.			
	____ = Total Cover		
Herb Stratum (Plot size: ____)			
1. Triticum aestivum	50	NO	UPL
2.			
3.			
4.			
5.			
6.			
7.			
8.			
9.			
10.			
	50 = Total Cover		
Woody Vine Stratum (Plot size: ____)			
1.			
2.			
	____ = Total Cover		

% Bare Ground in Herb Stratum 50

Dominance Test worksheet:

Number of Dominant Species That Are OBL, FACW, or FAC (excluding FAC−): ____ (A)

Total Number of Dominant Species Across All Strata: ____ (B)

Percent of Dominant Species That Are OBL, FACW, or FAC: ____ (A/B)

Prevalence Index worksheet:

Total % Cover of:		Multiply by:
OBL species	____	x 1 = ____
FACW species	____	x 2 = ____
FAC species	____	x 3 = ____
FACU species	____	x 4 = ____
UPL species	____	x 5 = ____
Column Totals:	____ (A)	____ (B)

Prevalence Index = B/A = ____

Hydrophytic Vegetation Indicators:

- ___ 1 - Rapid Test for Hydrophytic Vegetation
- ___ 2 - Dominance Test is >50%
- ___ 3 - Prevalence Index is ≤3.0[1]
- ___ 4 - Morphological Adaptations[1] (Provide supporting data in Remarks or on a separate sheet)
- ___ Problematic Hydrophytic Vegetation[1] (Explain)

[1]Indicators of hydric soil and wetland hydrology must be present, unless disturbed or problematic.

Hydrophytic Vegetation Present? Yes ____ No X

Remarks:

SOIL

Sampling Point: 5U

Profile Description: (Describe to the depth needed to document the indicator or confirm the absence of indicators.)

Depth (inches)	Matrix Color (moist)	Matrix %	Redox Features Color (moist)	Redox %	Type[1]	Loc[2]	Texture	Remarks
0-16	10YR 2/2	100					L	

[1]Type: C=Concentration, D=Depletion, RM=Reduced Matrix, CS=Covered or Coated Sand Grains. [2]Location: PL=Pore Lining, M=Matrix.

Hydric Soil Indicators: (Applicable to all LRRs, unless otherwise noted.)

- ___ Histosol (A1)
- ___ Histic Epipedon (A2)
- ___ Black Histic (A3)
- ___ Hydrogen Sulfide (A4)
- ___ Stratified Layers (A5) **(LRR F)**
- ___ 1 cm Muck (A9) **(LRR F, G, H)**
- ___ Depleted Below Dark Surface (A11)
- ___ Thick Dark Surface (A12)
- ___ Sandy Mucky Mineral (S1)
- ___ 2.5 cm Mucky Peat or Peat (S2) **(LRR G, H)**
- ___ 5 cm Mucky Peat or Peat (S3) **(LRR F)**
- ___ Sandy Gleyed Matrix (S4)
- ___ Sandy Redox (S5)
- ___ Stripped Matrix (S6)
- ___ Loamy Mucky Mineral (F1)
- ___ Loamy Gleyed Matrix (F2)
- ___ Depleted Matrix (F3)
- ___ Redox Dark Surface (F6)
- ___ Depleted Dark Surface (F7)
- ___ Redox Depressions (F8)
- ___ High Plains Depressions (F16) **(MLRA 72 & 73 of LRR H)**

Indicators for Problematic Hydric Soils[3]:

- ___ 1 cm Muck (A9) **(LRR I, J)**
- ___ Coast Prairie Redox (A16) **(LRR F, G, H)**
- ___ Dark Surface (S7) **(LRR G)**
- ___ High Plains Depressions (F16) **(LRR H outside of MLRA 72 & 73)**
- ___ Reduced Vertic (F18)
- ___ Red Parent Material (TF2)
- ___ Very Shallow Dark Surface (TF12)
- ___ Other (Explain in Remarks)

[3]Indicators of hydrophytic vegetation and wetland hydrology must be present, unless disturbed or problematic.

Restrictive Layer (if present):

Type: ___

Depth (inches): ___

Hydric Soil Present? Yes ___ No X

Remarks:

HYDROLOGY

Wetland Hydrology Indicators:

Primary Indicators (minimum of one required; check all that apply)

- ___ Surface Water (A1)
- ___ High Water Table (A2)
- ___ Saturation (A3)
- ___ Water Marks (B1)
- ___ Sediment Deposits (B2)
- ___ Drift Deposits (B3)
- ___ Algal Mat or Crust (B4)
- ___ Iron Deposits (B5)
- ___ Inundation Visible on Aerial Imagery (B7)
- ___ Water-Stained Leaves (B9)
- ___ Salt Crust (B11)
- ___ Aquatic Invertebrates (B13)
- ___ Hydrogen Sulfide Odor (C1)
- ___ Dry-Season Water Table (C2)
- ___ Oxidized Rhizospheres on Living Roots (C3) **(where not tilled)**
- ___ Presence of Reduced Iron (C4)
- ___ Thin Muck Surface (C7)
- ___ Other (Explain in Remarks)

Secondary Indicators (minimum of two required)

- ___ Surface Soil Cracks (B6)
- ___ Sparsely Vegetated Concave Surface (B8)
- ___ Drainage Patterns (B10)
- ___ Oxidized Rhizospheres on Living Roots (C3) **(where tilled)**
- ___ Crayfish Burrows (C8)
- ___ Saturation Visible on Aerial Imagery (C9)
- ___ Geomorphic Position (D2)
- ___ FAC-Neutral Test (D5)
- ___ Frost-Heave Hummocks (D7) **(LRR F)**

Field Observations:

Surface Water Present? Yes ___ No X Depth (inches): ___

Water Table Present? Yes ___ No X Depth (inches): ___

Saturation Present? (includes capillary fringe) Yes ___ No X Depth (inches): ___

Wetland Hydrology Present? Yes ___ No X

Describe Recorded Data (stream gauge, monitoring well, aerial photos, previous inspections), if available:

Remarks:

TW

WETLAND DETERMINATION DATA FORM – Great Plains Region

Project/Site: Cenex Pipeline - Sidney to Minot City/County: Mountrail Sampling Date: 9/29/16

Applicant/Owner: Cenex Pipeline, LLC. State: ND Sampling Point: 6W

Investigator(s): T. Naas Section, Township, Range: 1, 154 N, 88 W

Landform (hillslope, terrace, etc.): Basin Local relief (concave, convex, none): CC Slope (%): 2

Subregion (LRR): F Lat: 48.182955 Long: -101.930153 Datum: NAD 83

Soil Map Unit Name: NWI classification: PEMC

Are climatic / hydrologic conditions on the site typical for this time of year? Yes X No ____ (If no, explain in Remarks.)

Are Vegetation ____, Soil ____, or Hydrology ____ significantly disturbed? Are "Normal Circumstances" present? Yes X No ____

Are Vegetation ____, Soil ____, or Hydrology ____ naturally problematic? (If needed, explain any answers in Remarks.)

SUMMARY OF FINDINGS – Attach site map showing sampling point locations, transects, important features, etc.

Hydrophytic Vegetation Present? Yes X No ____		**Is the Sampled Area within a Wetland?** Yes X No ____
Hydric Soil Present? Yes X No ____		
Wetland Hydrology Present? Yes X No ____		

Remarks: Partially cropped

VEGETATION – Use scientific names of plants.

Tree Stratum (Plot size: ____)	Absolute % Cover	Dominant Species?	Indicator Status
1.			
2.			
3.			
4.			
	____ = Total Cover		
Sapling/Shrub Stratum (Plot size: ____)			
1.			
2.			
3.			
4.			
5.			
	____ = Total Cover		
Herb Stratum (Plot size: ____)			
1. Typha Sp	30	Yes	OBL
2. Mentha arvensis	30	Yes	FACW
3. Sonchus arvensis	20	Yes	FAC
4. Hordeum Jubatum	10	No	FACW
5. Persicaria amphibia	5	No	OBL
6.			
7.			
8.			
9.			
10.			
	95 = Total Cover		
Woody Vine Stratum (Plot size: ____)			
1.			
2.			
	____ = Total Cover		

% Bare Ground in Herb Stratum 5

Dominance Test worksheet:

Number of Dominant Species That Are OBL, FACW, or FAC (excluding FAC−): ____ (A)

Total Number of Dominant Species Across All Strata: ____ (B)

Percent of Dominant Species That Are OBL, FACW, or FAC: ____ (A/B)

Prevalence Index worksheet:

Total % Cover of:	Multiply by:
OBL species ____	x 1 = ____
FACW species ____	x 2 = ____
FAC species ____	x 3 = ____
FACU species ____	x 4 = ____
UPL species ____	x 5 = ____
Column Totals: ____ (A)	____ (B)

Prevalence Index = B/A = ____

Hydrophytic Vegetation Indicators:

X 1 - Rapid Test for Hydrophytic Vegetation

__ 2 - Dominance Test is >50%

__ 3 - Prevalence Index is ≤3.0[1]

__ 4 - Morphological Adaptations[1] (Provide supporting data in Remarks or on a separate sheet)

__ Problematic Hydrophytic Vegetation[1] (Explain)

[1]Indicators of hydric soil and wetland hydrology must be present, unless disturbed or problematic.

Hydrophytic Vegetation Present? Yes X No ____

Remarks:

SOIL

Sampling Point: 6w

Profile Description: (Describe to the depth needed to document the indicator or confirm the absence of indicators.)

Depth (inches)	Matrix Color (moist)	Matrix %	Redox Features Color (moist)	Redox %	Type[1]	Loc[2]	Texture	Remarks
0-4	10YR 3/1	98	7.5YR 4/6	2	C	PL	SiL	
4-16	10YR 4/1	98	7.5YR 4/6	2	C	PL	SiL	

[1]Type: C=Concentration, D=Depletion, RM=Reduced Matrix, CS=Covered or Coated Sand Grains. [2]Location: PL=Pore Lining, M=Matrix.

Hydric Soil Indicators: (Applicable to all LRRs, unless otherwise noted.)

- ___ Histosol (A1)
- ___ Histic Epipedon (A2)
- ___ Black Histic (A3)
- ___ Hydrogen Sulfide (A4)
- ___ Stratified Layers (A5) **(LRR F)**
- ___ 1 cm Muck (A9) **(LRR F, G, H)**
- ___ Depleted Below Dark Surface (A11)
- ___ Thick Dark Surface (A12)
- ___ Sandy Mucky Mineral (S1)
- ___ 2.5 cm Mucky Peat or Peat (S2) **(LRR G, H)**
- ___ 5 cm Mucky Peat or Peat (S3) **(LRR F)**
- ___ Sandy Gleyed Matrix (S4)
- ___ Sandy Redox (S5)
- ___ Stripped Matrix (S6)
- ___ Loamy Mucky Mineral (F1)
- ___ Loamy Gleyed Matrix (F2)
- X Depleted Matrix (F3)
- X Redox Dark Surface (F6)
- ___ Depleted Dark Surface (F7)
- ___ Redox Depressions (F8)
- ___ High Plains Depressions (F16) **(MLRA 72 & 73 of LRR H)**

Indicators for Problematic Hydric Soils[3]:

- ___ 1 cm Muck (A9) **(LRR I, J)**
- ___ Coast Prairie Redox (A16) **(LRR F, G, H)**
- ___ Dark Surface (S7) **(LRR G)**
- ___ High Plains Depressions (F16) **(LRR H outside of MLRA 72 & 73)**
- ___ Reduced Vertic (F18)
- ___ Red Parent Material (TF2)
- ___ Very Shallow Dark Surface (TF12)
- ___ Other (Explain in Remarks)

[3]Indicators of hydrophytic vegetation and wetland hydrology must be present, unless disturbed or problematic.

Restrictive Layer (if present):

Type: ___

Depth (inches): ___

Hydric Soil Present? Yes X No ___

Remarks:

HYDROLOGY

Wetland Hydrology Indicators:

Primary Indicators (minimum of one required; check all that apply)

- ___ Surface Water (A1)
- ___ High Water Table (A2)
- ___ Saturation (A3)
- ___ Water Marks (B1)
- ___ Sediment Deposits (B2)
- ___ Drift Deposits (B3)
- ___ Algal Mat or Crust (B4)
- ___ Iron Deposits (B5)
- ___ Inundation Visible on Aerial Imagery (B7)
- ___ Water-Stained Leaves (B9)
- ___ Salt Crust (B11)
- ___ Aquatic Invertebrates (B13)
- ___ Hydrogen Sulfide Odor (C1)
- ___ Dry-Season Water Table (C2)
- ___ Oxidized Rhizospheres on Living Roots (C3) **(where not tilled)**
- ___ Presence of Reduced Iron (C4)
- ___ Thin Muck Surface (C7)
- ___ Other (Explain in Remarks)

Secondary Indicators (minimum of two required)

- X Surface Soil Cracks (B6)
- ___ Sparsely Vegetated Concave Surface (B8)
- ___ Drainage Patterns (B10)
- ___ Oxidized Rhizospheres on Living Roots (C3) **(where tilled)**
- ___ Crayfish Burrows (C8)
- X Saturation Visible on Aerial Imagery (C9)
- X Geomorphic Position (D2)
- X FAC-Neutral Test (D5)
- ___ Frost-Heave Hummocks (D7) **(LRR F)**

Field Observations:

Surface Water Present? Yes ___ No X Depth (inches): ___

Water Table Present? Yes ___ No X Depth (inches): ___

Saturation Present? (includes capillary fringe) Yes ___ No X Depth (inches): ___

Wetland Hydrology Present? Yes X No ___

Describe Recorded Data (stream gauge, monitoring well, aerial photos, previous inspections), if available:

Remarks:

TN

WETLAND DETERMINATION DATA FORM – Great Plains Region

Project/Site: Cenex Pipeline - Sidney to Minot City/County: Mountrail Sampling Date: 9/29/16

Applicant/Owner: Cenex Pipeline, LLC. State: ND Sampling Point: 6u

Investigator(s): T. Naas Section, Township, Range: 1, 154 N, 88 W

Landform (hillslope, terrace, etc.): Hillslope Local relief (concave, convex, none): CU Slope (%): 5

Subregion (LRR): F Lat: 48.142855 Long: -101.930156 Datum: NAD 83

Soil Map Unit Name: NWI classification: —

Are climatic / hydrologic conditions on the site typical for this time of year? Yes X No ____ (If no, explain in Remarks.)

Are Vegetation ____, Soil ____, or Hydrology ____ significantly disturbed? Are "Normal Circumstances" present? Yes X No ____

Are Vegetation ____, Soil ____, or Hydrology ____ naturally problematic? (If needed, explain any answers in Remarks.)

SUMMARY OF FINDINGS – Attach site map showing sampling point locations, transects, important features, etc.

Hydrophytic Vegetation Present?	Yes ____	No X	**Is the Sampled Area within a Wetland?** Yes ____ No X
Hydric Soil Present?	Yes ____	No X	
Wetland Hydrology Present?	Yes ____	No X	

Remarks:

VEGETATION – Use scientific names of plants.

Tree Stratum (Plot size: ____)	Absolute % Cover	Dominant Species?	Indicator Status
1.			
2.			
3.			
4.			
	____ = Total Cover		
Sapling/Shrub Stratum (Plot size: ____)			
1. Triticum aestivum	50	NO	UPL
2.			
3.			
4.			
5.			
	____ = Total Cover		
Herb Stratum (Plot size: ____)			
1.			
2.			
3.			
4.			
5.			
6.			
7.			
8.			
9.			
10.			
	50 = Total Cover		
Woody Vine Stratum (Plot size: ____)			
1.			
2.			
	____ = Total Cover		

% Bare Ground in Herb Stratum 50

Dominance Test worksheet:

Number of Dominant Species That Are OBL, FACW, or FAC (excluding FAC−): ____ (A)

Total Number of Dominant Species Across All Strata: ____ (B)

Percent of Dominant Species That Are OBL, FACW, or FAC: ____ (A/B)

Prevalence Index worksheet:

Total % Cover of:	Multiply by:
OBL species ____	x 1 = ____
FACW species ____	x 2 = ____
FAC species ____	x 3 = ____
FACU species ____	x 4 = ____
UPL species ____	x 5 = ____
Column Totals: ____ (A)	____ (B)

Prevalence Index = B/A = ____

Hydrophytic Vegetation Indicators:

- ___ 1 - Rapid Test for Hydrophytic Vegetation
- ___ 2 - Dominance Test is >50%
- ___ 3 - Prevalence Index is ≤3.0[1]
- ___ 4 - Morphological Adaptations[1] (Provide supporting data in Remarks or on a separate sheet)
- ___ Problematic Hydrophytic Vegetation[1] (Explain)

[1]Indicators of hydric soil and wetland hydrology must be present, unless disturbed or problematic.

Hydrophytic Vegetation Present? Yes ____ No X

Remarks:

SOIL

Sampling Point: 6u

Profile Description: (Describe to the depth needed to document the indicator or confirm the absence of indicators.)

Depth (inches)	Matrix Color (moist)	Matrix %	Redox Features Color (moist)	Redox %	Type[1]	Loc[2]	Texture	Remarks
0 16	10YR 2/2	100					L	

[1]Type: C=Concentration, D=Depletion, RM=Reduced Matrix, CS=Covered or Coated Sand Grains. [2]Location: PL=Pore Lining, M=Matrix.

Hydric Soil Indicators: (Applicable to all LRRs, unless otherwise noted.)

- ___ Histosol (A1)
- ___ Histic Epipedon (A2)
- ___ Black Histic (A3)
- ___ Hydrogen Sulfide (A4)
- ___ Stratified Layers (A5) **(LRR F)**
- ___ 1 cm Muck (A9) **(LRR F, G, H)**
- ___ Depleted Below Dark Surface (A11)
- ___ Thick Dark Surface (A12)
- ___ Sandy Mucky Mineral (S1)
- ___ 2.5 cm Mucky Peat or Peat (S2) **(LRR G, H)**
- ___ 5 cm Mucky Peat or Peat (S3) **(LRR F)**
- ___ Sandy Gleyed Matrix (S4)
- ___ Sandy Redox (S5)
- ___ Stripped Matrix (S6)
- ___ Loamy Mucky Mineral (F1)
- ___ Loamy Gleyed Matrix (F2)
- ___ Depleted Matrix (F3)
- ___ Redox Dark Surface (F6)
- ___ Depleted Dark Surface (F7)
- ___ Redox Depressions (F8)
- ___ High Plains Depressions (F16) **(MLRA 72 & 73 of LRR H)**

Indicators for Problematic Hydric Soils[3]:

- ___ 1 cm Muck (A9) **(LRR I, J)**
- ___ Coast Prairie Redox (A16) **(LRR F, G, H)**
- ___ Dark Surface (S7) **(LRR G)**
- ___ High Plains Depressions (F16) **(LRR H outside of MLRA 72 & 73)**
- ___ Reduced Vertic (F18)
- ___ Red Parent Material (TF2)
- ___ Very Shallow Dark Surface (TF12)
- ___ Other (Explain in Remarks)

[3]Indicators of hydrophytic vegetation and wetland hydrology must be present, unless disturbed or problematic.

Restrictive Layer (if present):

Type: _____

Depth (inches): _____

Hydric Soil Present? Yes _____ No X

Remarks:

HYDROLOGY

Wetland Hydrology Indicators:

Primary Indicators (minimum of one required; check all that apply)

- ___ Surface Water (A1)
- ___ High Water Table (A2)
- ___ Saturation (A3)
- ___ Water Marks (B1)
- ___ Sediment Deposits (B2)
- ___ Drift Deposits (B3)
- ___ Algal Mat or Crust (B4)
- ___ Iron Deposits (B5)
- ___ Inundation Visible on Aerial Imagery (B7)
- ___ Water-Stained Leaves (B9)
- ___ Salt Crust (B11)
- ___ Aquatic Invertebrates (B13)
- ___ Hydrogen Sulfide Odor (C1)
- ___ Dry-Season Water Table (C2)
- ___ Oxidized Rhizospheres on Living Roots (C3) **(where not tilled)**
- ___ Presence of Reduced Iron (C4)
- ___ Thin Muck Surface (C7)
- ___ Other (Explain in Remarks)

Secondary Indicators (minimum of two required)

- ___ Surface Soil Cracks (B6)
- ___ Sparsely Vegetated Concave Surface (B8)
- ___ Drainage Patterns (B10)
- ___ Oxidized Rhizospheres on Living Roots (C3) **(where tilled)**
- ___ Crayfish Burrows (C8)
- ___ Saturation Visible on Aerial Imagery (C9)
- ___ Geomorphic Position (D2)
- ___ FAC-Neutral Test (D5)
- ___ Frost-Heave Hummocks (D7) **(LRR F)**

Field Observations:

Surface Water Present? Yes _____ No X Depth (inches): _____

Water Table Present? Yes _____ No X Depth (inches): _____

Saturation Present? (includes capillary fringe) Yes _____ No X Depth (inches): _____

Wetland Hydrology Present? Yes _____ No X

Describe Recorded Data (stream gauge, monitoring well, aerial photos, previous inspections), if available:

Remarks:

TN

WETLAND DETERMINATION DATA FORM – Great Plains Region

Project/Site: Cenex Pipeline - Sidney to Minot City/County: Mountrail Sampling Date: 9/29/16

Applicant/Owner: Cenex Pipeline, LLC. State: ND Sampling Point: TW

Investigator(s): T. Naas + N. Bishop Section, Township, Range: 2, 154N, 88W

Landform (hillslope, terrace, etc.): Slope Local relief (concave, convex, none): CC Slope (%): 5

Subregion (LRR): F Lat: 48.190328 Long: -101.952829 Datum: NAD 83

Soil Map Unit Name: NWI classification: PEM1C

Are climatic / hydrologic conditions on the site typical for this time of year? Yes X No ____ (If no, explain in Remarks.)

Are Vegetation X, Soil ____, or Hydrology ____ significantly disturbed? Are "Normal Circumstances" present? Yes X No ____

Are Vegetation ____, Soil ____, or Hydrology ____ naturally problematic? (If needed, explain any answers in Remarks.)

SUMMARY OF FINDINGS – Attach site map showing sampling point locations, transects, important features, etc.

Hydrophytic Vegetation Present?	Yes ____	No X	**Is the Sampled Area within a Wetland?** Yes X No ____
Hydric Soil Present?	Yes X	No ____	
Wetland Hydrology Present?	Yes X	No ____	

Remarks: Cropped / Farmed - vegetation is significantly disturbed

VEGETATION – Use scientific names of plants.

Tree Stratum (Plot size: ____)	Absolute % Cover	Dominant Species?	Indicator Status
1.			
2.			
3.			
4.			
	____ = Total Cover		
Sapling/Shrub Stratum (Plot size: ____)			
1.			
2.			
3.			
4.			
5.			
	____ = Total Cover		
Herb Stratum (Plot size: ____)			
1. Triticum Aestivum	65	Yes	UPL
2. Typha sp	20	Yes	OBL
3.			
4.			
5.			
6.			
7.			
8.			
9.			
10.			
	85 = Total Cover		
Woody Vine Stratum (Plot size: ____)			
1.			
2.			
	____ = Total Cover		

% Bare Ground in Herb Stratum 15

Dominance Test worksheet:

Number of Dominant Species That Are OBL, FACW, or FAC (excluding FAC−): ____ (A)

Total Number of Dominant Species Across All Strata: ____ (B)

Percent of Dominant Species That Are OBL, FACW, or FAC: ____ (A/B)

Prevalence Index worksheet:

Total % Cover of:		Multiply by:
OBL species	20	x 1 = 20
FACW species		x 2 =
FAC species		x 3 =
FACU species		x 4 =
UPL species	65	x 5 = 325
Column Totals:	85 (A)	345 (B)

Prevalence Index = B/A = 4.0

Hydrophytic Vegetation Indicators:

- ___ 1 - Rapid Test for Hydrophytic Vegetation
- ___ 2 - Dominance Test is >50%
- ___ 3 - Prevalence Index is ≤3.0[1]
- ___ 4 - Morphological Adaptations[1] (Provide supporting data in Remarks or on a separate sheet)
- ___ Problematic Hydrophytic Vegetation[1] (Explain)

[1]Indicators of hydric soil and wetland hydrology must be present, unless disturbed or problematic.

Hydrophytic Vegetation Present? Yes ____ No X

Remarks: Cropped / tilled wetland

SOIL

Sampling Point: 7w

Profile Description: (Describe to the depth needed to document the indicator or confirm the absence of indicators.)

Depth (inches)	Matrix Color (moist)	Matrix %	Redox Features Color (moist)	Redox %	Type[1]	Loc[2]	Texture	Remarks
0-8	10YR 2/1	98	10YR 3/4	2	C	M	CL	
8-16	10YR 2/1	98	10YR 3/4	2	C	M	C	

[1]Type: C=Concentration, D=Depletion, RM=Reduced Matrix, CS=Covered or Coated Sand Grains. [2]Location: PL=Pore Lining, M=Matrix.

Hydric Soil Indicators: (Applicable to all LRRs, unless otherwise noted.)

- ___ Histosol (A1)
- ___ Histic Epipedon (A2)
- ___ Black Histic (A3)
- ___ Hydrogen Sulfide (A4)
- ___ Stratified Layers (A5) **(LRR F)**
- ___ 1 cm Muck (A9) **(LRR F, G, H)**
- ___ Depleted Below Dark Surface (A11)
- ___ Thick Dark Surface (A12)
- ___ Sandy Mucky Mineral (S1)
- ___ 2.5 cm Mucky Peat or Peat (S2) **(LRR G, H)**
- ___ 5 cm Mucky Peat or Peat (S3) **(LRR F)**
- ___ Sandy Gleyed Matrix (S4)
- ___ Sandy Redox (S5)
- ___ Stripped Matrix (S6)
- ___ Loamy Mucky Mineral (F1)
- ___ Loamy Gleyed Matrix (F2)
- ___ Depleted Matrix (F3)
- X Redox Dark Surface (F6)
- ___ Depleted Dark Surface (F7)
- ___ Redox Depressions (F8)
- ___ High Plains Depressions (F16) **(MLRA 72 & 73 of LRR H)**

Indicators for Problematic Hydric Soils[3]:

- ___ 1 cm Muck (A9) **(LRR I, J)**
- ___ Coast Prairie Redox (A16) **(LRR F, G, H)**
- ___ Dark Surface (S7) **(LRR G)**
- ___ High Plains Depressions (F16) **(LRR H outside of MLRA 72 & 73)**
- ___ Reduced Vertic (F18)
- ___ Red Parent Material (TF2)
- ___ Very Shallow Dark Surface (TF12)
- ___ Other (Explain in Remarks)

[3]Indicators of hydrophytic vegetation and wetland hydrology must be present, unless disturbed or problematic.

Restrictive Layer (if present):

Type: ___

Depth (inches): ___

Hydric Soil Present? Yes X No ___

Remarks:

HYDROLOGY

Wetland Hydrology Indicators:

Primary Indicators (minimum of one required; check all that apply)

- ___ Surface Water (A1)
- ___ High Water Table (A2)
- ___ Saturation (A3)
- ___ Water Marks (B1)
- ___ Sediment Deposits (B2)
- ___ Drift Deposits (B3)
- ___ Algal Mat or Crust (B4)
- ___ Iron Deposits (B5)
- ___ Inundation Visible on Aerial Imagery (B7)
- ___ Water-Stained Leaves (B9)
- ___ Salt Crust (B11)
- ___ Aquatic Invertebrates (B13)
- ___ Hydrogen Sulfide Odor (C1)
- ___ Dry-Season Water Table (C2)
- ___ Oxidized Rhizospheres on Living Roots (C3) **(where not tilled)**
- ___ Presence of Reduced Iron (C4)
- ___ Thin Muck Surface (C7)
- ___ Other (Explain in Remarks)

Secondary Indicators (minimum of two required)

- X Surface Soil Cracks (B6)
- ___ Sparsely Vegetated Concave Surface (B8)
- ___ Drainage Patterns (B10)
- ___ Oxidized Rhizospheres on Living Roots (C3) **(where tilled)**
- ___ Crayfish Burrows (C8)
- X Saturation Visible on Aerial Imagery (C9)
- X Geomorphic Position (D2)
- X FAC-Neutral Test (D5)
- ___ Frost-Heave Hummocks (D7) **(LRR F)**

Field Observations:

Surface Water Present? Yes ___ No X Depth (inches): ___

Water Table Present? Yes ___ No X Depth (inches): ___

Saturation Present? (includes capillary fringe) Yes ___ No X Depth (inches): ___

Wetland Hydrology Present? Yes X No ___

Describe Recorded Data (stream gauge, monitoring well, aerial photos, previous inspections), if available:

Remarks:

TN

WETLAND DETERMINATION DATA FORM – Great Plains Region

Project/Site: Cenex Pipeline - Sidney to Minot City/County: Mountrail Sampling Date: 9/29/16

Applicant/Owner: Cenex Pipeline, LLC. State: ND Sampling Point: 7u

Investigator(s): T. Naas Section, Township, Range: 2, 154N, 88W

Landform (hillslope, terrace, etc.): Hillslope Local relief (concave, convex, none): CV Slope (%): 5

Subregion (LRR): F Lat: 48.190284 Long: -101.952818 Datum: NAD 83

Soil Map Unit Name: NWI classification: —

Are climatic / hydrologic conditions on the site typical for this time of year? Yes X No ____ (If no, explain in Remarks.)

Are Vegetation X, Soil ____, or Hydrology ____ significantly disturbed? Are "Normal Circumstances" present? Yes X No ____

Are Vegetation ____, Soil ____, or Hydrology ____ naturally problematic? (If needed, explain any answers in Remarks.)

SUMMARY OF FINDINGS – Attach site map showing sampling point locations, transects, important features, etc.

Hydrophytic Vegetation Present?	Yes ____	No X	Is the Sampled Area within a Wetland? Yes ____ No X
Hydric Soil Present?	Yes ____	No X	
Wetland Hydrology Present?	Yes ____	No X	

Remarks: Cropped Farmed

VEGETATION – Use scientific names of plants.

Tree Stratum (Plot size: ____)	Absolute % Cover	Dominant Species?	Indicator Status
1.			
2.			
3.			
4.			
	____ = Total Cover		
Sapling/Shrub Stratum (Plot size: ____)			
1.			
2.			
3.			
4.			
5.			
	____ = Total Cover		
Herb Stratum (Plot size: ____)			
1. Triticum aestivum	50	No	UPL
2.			
3.			
4.			
5.			
6.			
7.			
8.			
9.			
10.			
	50 = Total Cover		
Woody Vine Stratum (Plot size: ____)			
1.			
2.			
	____ = Total Cover		

% Bare Ground in Herb Stratum 50

Dominance Test worksheet:

Number of Dominant Species That Are OBL, FACW, or FAC (excluding FAC−): ____ (A)

Total Number of Dominant Species Across All Strata: ____ (B)

Percent of Dominant Species That Are OBL, FACW, or FAC: ____ (A/B)

Prevalence Index worksheet:

Total % Cover of:	Multiply by:
OBL species ____	x 1 = ____
FACW species ____	x 2 = ____
FAC species ____	x 3 = ____
FACU species ____	x 4 = ____
UPL species ____	x 5 = ____
Column Totals: ____ (A)	____ (B)

Prevalence Index = B/A = ____

Hydrophytic Vegetation Indicators:

- ___ 1 - Rapid Test for Hydrophytic Vegetation
- ___ 2 - Dominance Test is >50%
- ___ 3 - Prevalence Index is ≤3.0[1]
- ___ 4 - Morphological Adaptations[1] (Provide supporting data in Remarks or on a separate sheet)
- ___ Problematic Hydrophytic Vegetation[1] (Explain)

[1]Indicators of hydric soil and wetland hydrology must be present, unless disturbed or problematic.

Hydrophytic Vegetation Present? Yes ____ No X

Remarks:

SOIL

Sampling Point: 7u

Profile Description: (Describe to the depth needed to document the indicator or confirm the absence of indicators.)

Depth (inches)	Matrix Color (moist)	Matrix %	Redox Features Color (moist)	Redox %	Type[1]	Loc[2]	Texture	Remarks
0-16	10YR 2/2	100					L	

[1]Type: C=Concentration, D=Depletion, RM=Reduced Matrix, CS=Covered or Coated Sand Grains. [2]Location: PL=Pore Lining, M=Matrix.

Hydric Soil Indicators: (Applicable to all LRRs, unless otherwise noted.)

- ___ Histosol (A1)
- ___ Histic Epipedon (A2)
- ___ Black Histic (A3)
- ___ Hydrogen Sulfide (A4)
- ___ Stratified Layers (A5) **(LRR F)**
- ___ 1 cm Muck (A9) **(LRR F, G, H)**
- ___ Depleted Below Dark Surface (A11)
- ___ Thick Dark Surface (A12)
- ___ Sandy Mucky Mineral (S1)
- ___ 2.5 cm Mucky Peat or Peat (S2) **(LRR G, H)**
- ___ 5 cm Mucky Peat or Peat (S3) **(LRR F)**
- ___ Sandy Gleyed Matrix (S4)
- ___ Sandy Redox (S5)
- ___ Stripped Matrix (S6)
- ___ Loamy Mucky Mineral (F1)
- ___ Loamy Gleyed Matrix (F2)
- ___ Depleted Matrix (F3)
- ___ Redox Dark Surface (F6)
- ___ Depleted Dark Surface (F7)
- ___ Redox Depressions (F8)
- ___ High Plains Depressions (F16) **(MLRA 72 & 73 of LRR H)**

Indicators for Problematic Hydric Soils[3]:

- ___ 1 cm Muck (A9) **(LRR I, J)**
- ___ Coast Prairie Redox (A16) **(LRR F, G, H)**
- ___ Dark Surface (S7) **(LRR G)**
- ___ High Plains Depressions (F16) **(LRR H outside of MLRA 72 & 73)**
- ___ Reduced Vertic (F18)
- ___ Red Parent Material (TF2)
- ___ Very Shallow Dark Surface (TF12)
- ___ Other (Explain in Remarks)

[3]Indicators of hydrophytic vegetation and wetland hydrology must be present, unless disturbed or problematic.

Restrictive Layer (if present):

Type: ___

Depth (inches): ___

Hydric Soil Present? Yes ___ No X

Remarks:

HYDROLOGY

Wetland Hydrology Indicators:

Primary Indicators (minimum of one required; check all that apply)

- ___ Surface Water (A1)
- ___ High Water Table (A2)
- ___ Saturation (A3)
- ___ Water Marks (B1)
- ___ Sediment Deposits (B2)
- ___ Drift Deposits (B3)
- ___ Algal Mat or Crust (B4)
- ___ Iron Deposits (B5)
- ___ Inundation Visible on Aerial Imagery (B7)
- ___ Water-Stained Leaves (B9)
- ___ Salt Crust (B11)
- ___ Aquatic Invertebrates (B13)
- ___ Hydrogen Sulfide Odor (C1)
- ___ Dry-Season Water Table (C2)
- ___ Oxidized Rhizospheres on Living Roots (C3) **(where not tilled)**
- ___ Presence of Reduced Iron (C4)
- ___ Thin Muck Surface (C7)
- ___ Other (Explain in Remarks)

Secondary Indicators (minimum of two required)

- ___ Surface Soil Cracks (B6)
- ___ Sparsely Vegetated Concave Surface (B8)
- ___ Drainage Patterns (B10)
- ___ Oxidized Rhizospheres on Living Roots (C3) **(where tilled)**
- ___ Crayfish Burrows (C8)
- ___ Saturation Visible on Aerial Imagery (C9)
- ___ Geomorphic Position (D2)
- ___ FAC-Neutral Test (D5)
- ___ Frost-Heave Hummocks (D7) **(LRR F)**

Field Observations:

Surface Water Present? Yes ___ No X Depth (inches): ___

Water Table Present? Yes ___ No X Depth (inches): ___

Saturation Present? (includes capillary fringe) Yes ___ No X Depth (inches): ___

Wetland Hydrology Present? Yes ___ No X

Describe Recorded Data (stream gauge, monitoring well, aerial photos, previous inspections), if available:

Remarks:

TN

WETLAND DETERMINATION DATA FORM – Great Plains Region

Project/Site: Cenex Pipeline - Sidney to Minot City/County: Mountrail Sampling Date: 9/29/16

Applicant/Owner: Cenex Pipeline, LLC. State: ND Sampling Point: 8W

Investigator(s): T. Naas, N. Bishop Section, Township, Range: 25, 155N, 89W

Landform (hillslope, terrace, etc.): Basin Local relief (concave, convex, none): CC Slope (%): 3

Subregion (LRR): F Lat: 48.220407 Long: -102.064793 Datum: NAD 83

Soil Map Unit Name: NWI classification: PEMC

Are climatic / hydrologic conditions on the site typical for this time of year? Yes X No ____ (If no, explain in Remarks.)

Are Vegetation ____, Soil ____, or Hydrology ____ significantly disturbed? Are "Normal Circumstances" present? Yes X No ____

Are Vegetation ____, Soil ____, or Hydrology ____ naturally problematic? (If needed, explain any answers in Remarks.)

SUMMARY OF FINDINGS – Attach site map showing sampling point locations, transects, important features, etc.

Hydrophytic Vegetation Present?	Yes X	No ____
Hydric Soil Present?	Yes X	No ____
Wetland Hydrology Present?	Yes X	No ____

Is the Sampled Area within a Wetland? Yes X No ____

Remarks:

VEGETATION – Use scientific names of plants.

Tree Stratum (Plot size: ____)	Absolute % Cover	Dominant Species?	Indicator Status
1.			
2.			
3.			
4.			
	____ = Total Cover		
Sapling/Shrub Stratum (Plot size: ____)			
1.			
2.			
3.			
4.			
5.			
	____ = Total Cover		
Herb Stratum (Plot size: ____)			
1. Typha sp.	40	Yes	OBL
2. Hordeum jubatum	30	Yes	FACW
3. Echinochloa muricata	20	Yes	FACW
4. Bassia scoparia	10	No	FACU
5.			
6.			
7.			
8.			
9.			
10.			
	100 = Total Cover		
Woody Vine Stratum (Plot size: ____)			
1.			
2.			
	____ = Total Cover		

% Bare Ground in Herb Stratum 0

Dominance Test worksheet:

Number of Dominant Species That Are OBL, FACW, or FAC (excluding FAC-): ____ (A)

Total Number of Dominant Species Across All Strata: ____ (B)

Percent of Dominant Species That Are OBL, FACW, or FAC: ____ (A/B)

Prevalence Index worksheet:

Total % Cover of:	Multiply by:
OBL species ____	x 1 = ____
FACW species ____	x 2 = ____
FAC species ____	x 3 = ____
FACU species ____	x 4 = ____
UPL species ____	x 5 = ____
Column Totals: ____ (A)	____ (B)

Prevalence Index = B/A = ____

Hydrophytic Vegetation Indicators:

X 1 - Rapid Test for Hydrophytic Vegetation

__ 2 - Dominance Test is >50%

__ 3 - Prevalence Index is ≤3.0[1]

__ 4 - Morphological Adaptations[1] (Provide supporting data in Remarks or on a separate sheet)

__ Problematic Hydrophytic Vegetation[1] (Explain)

[1]Indicators of hydric soil and wetland hydrology must be present, unless disturbed or problematic.

Hydrophytic Vegetation Present? Yes X No ____

Remarks:

SOIL

Sampling Point: 8W

Profile Description: (Describe to the depth needed to document the indicator or confirm the absence of indicators.)

Depth (inches)	Matrix Color (moist)	Matrix %	Redox Features Color (moist)	Redox %	Type[1]	Loc[2]	Texture	Remarks
0-16	10YR 3/1	95	7.5YR 4/6	5	C	M/PL	CSCL	

[1]Type: C=Concentration, D=Depletion, RM=Reduced Matrix, CS=Covered or Coated Sand Grains. [2]Location: PL=Pore Lining, M=Matrix.

Hydric Soil Indicators: (Applicable to all LRRs, unless otherwise noted.)

- ___ Histosol (A1)
- ___ Histic Epipedon (A2)
- ___ Black Histic (A3)
- ___ Hydrogen Sulfide (A4)
- ___ Stratified Layers (A5) **(LRR F)**
- ___ 1 cm Muck (A9) **(LRR F, G, H)**
- ___ Depleted Below Dark Surface (A11)
- ___ Thick Dark Surface (A12)
- ___ Sandy Mucky Mineral (S1)
- ___ 2.5 cm Mucky Peat or Peat (S2) **(LRR G, H)**
- ___ 5 cm Mucky Peat or Peat (S3) **(LRR F)**
- ___ Sandy Gleyed Matrix (S4)
- ___ Sandy Redox (S5)
- ___ Stripped Matrix (S6)
- ___ Loamy Mucky Mineral (F1)
- ___ Loamy Gleyed Matrix (F2)
- ___ Depleted Matrix (F3)
- X Redox Dark Surface (F6)
- ___ Depleted Dark Surface (F7)
- ___ Redox Depressions (F8)
- ___ High Plains Depressions (F16) **(MLRA 72 & 73 of LRR H)**

Indicators for Problematic Hydric Soils[3]:

- ___ 1 cm Muck (A9) **(LRR I, J)**
- ___ Coast Prairie Redox (A16) **(LRR F, G, H)**
- ___ Dark Surface (S7) **(LRR G)**
- ___ High Plains Depressions (F16) **(LRR H outside of MLRA 72 & 73)**
- ___ Reduced Vertic (F18)
- ___ Red Parent Material (TF2)
- ___ Very Shallow Dark Surface (TF12)
- ___ Other (Explain in Remarks)

[3]Indicators of hydrophytic vegetation and wetland hydrology must be present, unless disturbed or problematic.

Restrictive Layer (if present):

Type: ___

Depth (inches): ___

Hydric Soil Present? Yes X No ___

Remarks:

HYDROLOGY

Wetland Hydrology Indicators:

Primary Indicators (minimum of one required; check all that apply)

- ___ Surface Water (A1)
- ___ High Water Table (A2)
- ___ Saturation (A3)
- ___ Water Marks (B1)
- ___ Sediment Deposits (B2)
- ___ Drift Deposits (B3)
- ___ Algal Mat or Crust (B4)
- ___ Iron Deposits (B5)
- ___ Inundation Visible on Aerial Imagery (B7)
- ___ Water-Stained Leaves (B9)
- ___ Salt Crust (B11)
- ___ Aquatic Invertebrates (B13)
- ___ Hydrogen Sulfide Odor (C1)
- ___ Dry-Season Water Table (C2)
- ___ Oxidized Rhizospheres on Living Roots (C3) **(where not tilled)**
- ___ Presence of Reduced Iron (C4)
- ___ Thin Muck Surface (C7)
- ___ Other (Explain in Remarks)

Secondary Indicators (minimum of two required)

- ___ Surface Soil Cracks (B6)
- ___ Sparsely Vegetated Concave Surface (B8)
- ___ Drainage Patterns (B10)
- ___ Oxidized Rhizospheres on Living Roots (C3) **(where tilled)**
- ___ Crayfish Burrows (C8)
- X Saturation Visible on Aerial Imagery (C9)
- X Geomorphic Position (D2)
- X FAC-Neutral Test (D5)
- ___ Frost-Heave Hummocks (D7) **(LRR F)**

Field Observations:

Surface Water Present? Yes ___ No X Depth (inches): ___

Water Table Present? Yes ___ No X Depth (inches): ___

Saturation Present? (includes capillary fringe) Yes ___ No X Depth (inches): ___

Wetland Hydrology Present? Yes X No ___

Describe Recorded Data (stream gauge, monitoring well, aerial photos, previous inspections), if available:

Remarks:

TN
9/29/16

WETLAND DETERMINATION DATA FORM – Great Plains Region

Project/Site: Cenex Pipeline - Sidney to Minot City/County: Mountrail Sampling Date: 9/29/16

Applicant/Owner: Cenex Pipeline, LLC. State: ND Sampling Point: 8U

Investigator(s): T. Naas N. Bishop Section, Township, Range: 25, 155N, 89W

Landform (hillslope, terrace, etc.): Hillslope Local relief (concave, convex, none): CV Slope (%): 5

Subregion (LRR): F Lat: 48.220368 Long: -102.064965 Datum: NAD 83

Soil Map Unit Name: _____ NWI classification: —

Are climatic / hydrologic conditions on the site typical for this time of year? Yes X No _____ (If no, explain in Remarks.)

Are Vegetation _____, Soil _____, or Hydrology _____ significantly disturbed? Are "Normal Circumstances" present? Yes X No _____

Are Vegetation _____, Soil _____, or Hydrology _____ naturally problematic? (If needed, explain any answers in Remarks.)

SUMMARY OF FINDINGS – Attach site map showing sampling point locations, transects, important features, etc.

Hydrophytic Vegetation Present?	Yes _____	No X	**Is the Sampled Area within a Wetland?** Yes _____ No X
Hydric Soil Present?	Yes _____	No X	
Wetland Hydrology Present?	Yes _____	No X	

Remarks: Cropped

VEGETATION – Use scientific names of plants.

Tree Stratum (Plot size: _____)	Absolute % Cover	Dominant Species?	Indicator Status
1.			
2.			
3.			
4.			
	_____ = Total Cover		
Sapling/Shrub Stratum (Plot size: _____)			
1.			
2.			
3.			
4.			
5.			
	_____ = Total Cover		
Herb Stratum (Plot size: 5')			
1. Pea crops	5	Yes	UPL
2.			
3.			
4.			
5.			
6.			
7.			
8.			
9.			
10.			
	5 = Total Cover		
Woody Vine Stratum (Plot size: _____)			
1.			
2.			
	_____ = Total Cover		
% Bare Ground in Herb Stratum 95			

Dominance Test worksheet:

Number of Dominant Species That Are OBL, FACW, or FAC (excluding FAC−): _____ (A)

Total Number of Dominant Species Across All Strata: _____ (B)

Percent of Dominant Species That Are OBL, FACW, or FAC: _____ (A/B)

Prevalence Index worksheet:

Total % Cover of:		Multiply by:
OBL species	_____	x 1 = _____
FACW species	_____	x 2 = _____
FAC species	_____	x 3 = _____
FACU species	_____	x 4 = _____
UPL species	_____	x 5 = _____
Column Totals:	_____ (A)	_____ (B)

Prevalence Index = B/A = _____

Hydrophytic Vegetation Indicators:

___ 1 - Rapid Test for Hydrophytic Vegetation

___ 2 - Dominance Test is >50%

___ 3 - Prevalence Index is ≤3.0[1]

___ 4 - Morphological Adaptations[1] (Provide supporting data in Remarks or on a separate sheet)

___ Problematic Hydrophytic Vegetation[1] (Explain)

[1]Indicators of hydric soil and wetland hydrology must be present, unless disturbed or problematic.

Hydrophytic Vegetation Present? Yes _____ No X

Remarks:

SOIL

Sampling Point: 8u

Profile Description: (Describe to the depth needed to document the indicator or confirm the absence of indicators.)

Depth (inches)	Matrix Color (moist)	Matrix %	Redox Features Color (moist)	Redox %	Type[1]	Loc[2]	Texture	Remarks
0-4	10YR 2/2	100					CSCL	
4-12	10YR 3/3	100					CSCL	

[1]Type: C=Concentration, D=Depletion, RM=Reduced Matrix, CS=Covered or Coated Sand Grains. [2]Location: PL=Pore Lining, M=Matrix.

Hydric Soil Indicators: (Applicable to all LRRs, unless otherwise noted.)

- ___ Histosol (A1)
- ___ Histic Epipedon (A2)
- ___ Black Histic (A3)
- ___ Hydrogen Sulfide (A4)
- ___ Stratified Layers (A5) **(LRR F)**
- ___ 1 cm Muck (A9) **(LRR F, G, H)**
- ___ Depleted Below Dark Surface (A11)
- ___ Thick Dark Surface (A12)
- ___ Sandy Mucky Mineral (S1)
- ___ 2.5 cm Mucky Peat or Peat (S2) **(LRR G, H)**
- ___ 5 cm Mucky Peat or Peat (S3) **(LRR F)**
- ___ Sandy Gleyed Matrix (S4)
- ___ Sandy Redox (S5)
- ___ Stripped Matrix (S6)
- ___ Loamy Mucky Mineral (F1)
- ___ Loamy Gleyed Matrix (F2)
- ___ Depleted Matrix (F3)
- ___ Redox Dark Surface (F6)
- ___ Depleted Dark Surface (F7)
- ___ Redox Depressions (F8)
- ___ High Plains Depressions (F16) **(MLRA 72 & 73 of LRR H)**

Indicators for Problematic Hydric Soils[3]:

- ___ 1 cm Muck (A9) **(LRR I, J)**
- ___ Coast Prairie Redox (A16) **(LRR F, G, H)**
- ___ Dark Surface (S7) **(LRR G)**
- ___ High Plains Depressions (F16) **(LRR H outside of MLRA 72 & 73)**
- ___ Reduced Vertic (F18)
- ___ Red Parent Material (TF2)
- ___ Very Shallow Dark Surface (TF12)
- ___ Other (Explain in Remarks)

[3]Indicators of hydrophytic vegetation and wetland hydrology must be present, unless disturbed or problematic.

Restrictive Layer (if present):

Type: _____

Depth (inches): _____

Hydric Soil Present? Yes _____ No X

Remarks:

HYDROLOGY

Wetland Hydrology Indicators:

Primary Indicators (minimum of one required; check all that apply)

- ___ Surface Water (A1)
- ___ High Water Table (A2)
- ___ Saturation (A3)
- ___ Water Marks (B1)
- ___ Sediment Deposits (B2)
- ___ Drift Deposits (B3)
- ___ Algal Mat or Crust (B4)
- ___ Iron Deposits (B5)
- ___ Inundation Visible on Aerial Imagery (B7)
- ___ Water-Stained Leaves (B9)
- ___ Salt Crust (B11)
- ___ Aquatic Invertebrates (B13)
- ___ Hydrogen Sulfide Odor (C1)
- ___ Dry-Season Water Table (C2)
- ___ Oxidized Rhizospheres on Living Roots (C3) **(where not tilled)**
- ___ Presence of Reduced Iron (C4)
- ___ Thin Muck Surface (C7)
- ___ Other (Explain in Remarks)

Secondary Indicators (minimum of two required)

- ___ Surface Soil Cracks (B6)
- ___ Sparsely Vegetated Concave Surface (B8)
- ___ Drainage Patterns (B10)
- ___ Oxidized Rhizospheres on Living Roots (C3) **(where tilled)**
- ___ Crayfish Burrows (C8)
- ___ Saturation Visible on Aerial Imagery (C9)
- ___ Geomorphic Position (D2)
- ___ FAC-Neutral Test (D5)
- ___ Frost-Heave Hummocks (D7) **(LRR F)**

Field Observations:

Surface Water Present? Yes _____ No X Depth (inches): _____

Water Table Present? Yes _____ No X Depth (inches): _____

Saturation Present? (includes capillary fringe) Yes _____ No X Depth (inches): _____

Wetland Hydrology Present? Yes _____ No X

Describe Recorded Data (stream gauge, monitoring well, aerial photos, previous inspections), if available:

Remarks:

TW

WETLAND DETERMINATION DATA FORM – Great Plains Region

Project/Site: Cenex Pipeline - Sidney to Minot City/County: Mountrail Sampling Date: 9/29/16

Applicant/Owner: Cenex Pipeline, LLC. State: ND Sampling Point: 9W / 10W / 11W

Investigator(s): T. Naas Section, Township, Range: 28, 155N, 89W

Landform (hillslope, terrace, etc.): Basin Local relief (concave, convex, none): CC Slope (%): 1

Subregion (LRR): F Lat: 48.218302 Long: -102.131775 Datum: NAD 83

Soil Map Unit Name: NWI classification: PEM1A

Are climatic / hydrologic conditions on the site typical for this time of year? Yes X No ____ (If no, explain in Remarks.)

Are Vegetation X, Soil X, or Hydrology ____ significantly disturbed? Are "Normal Circumstances" present? Yes X No ____

Are Vegetation ____, Soil ____, or Hydrology ____ naturally problematic? (If needed, explain any answers in Remarks.)

SUMMARY OF FINDINGS – Attach site map showing sampling point locations, transects, important features, etc.

Hydrophytic Vegetation Present?	Yes ____	No X	**Is the Sampled Area within a Wetland?** Yes X No ____
Hydric Soil Present?	Yes X	No ____	
Wetland Hydrology Present?	Yes X	No ____	

Remarks: Cropped
Associated with wetland 9, 10, and 11

VEGETATION – Use scientific names of plants.

Tree Stratum (Plot size: ____)	Absolute % Cover	Dominant Species?	Indicator Status
1.			
2.			
3.			
4.			
	____ = Total Cover		
Sapling/Shrub Stratum (Plot size: ____)			
1.			
2.			
3.			
4.			
5.			
	____ = Total Cover		
Herb Stratum (Plot size: ____)			
1. Triticum aestivum	25	Yes	UPL
2.			
3.			
4.			
5.			
6.			
7.			
8.			
9.			
10.			
	25 = Total Cover		
Woody Vine Stratum (Plot size: ____)			
1.			
2.			
	____ = Total Cover		

% Bare Ground in Herb Stratum 75

Dominance Test worksheet:

Number of Dominant Species That Are OBL, FACW, or FAC (excluding FAC-): ____ (A)

Total Number of Dominant Species Across All Strata: ____ (B)

Percent of Dominant Species That Are OBL, FACW, or FAC: ____ (A/B)

Prevalence Index worksheet:

Total % Cover of:	Multiply by:
OBL species ____	x 1 = ____
FACW species ____	x 2 = ____
FAC species ____	x 3 = ____
FACU species ____	x 4 = ____
UPL species ____	x 5 = ____
Column Totals: ____ (A)	____ (B)

Prevalence Index = B/A = ____

Hydrophytic Vegetation Indicators:

- ___ 1 - Rapid Test for Hydrophytic Vegetation
- ___ 2 - Dominance Test is >50%
- ___ 3 - Prevalence Index is ≤3.0[1]
- ___ 4 - Morphological Adaptations[1] (Provide supporting data in Remarks or on a separate sheet)
- ___ Problematic Hydrophytic Vegetation[1] (Explain)

[1]Indicators of hydric soil and wetland hydrology must be present, unless disturbed or problematic.

Hydrophytic Vegetation Present? Yes ____ No X

Remarks:

SOIL

Sampling Point: 9w

Profile Description: (Describe to the depth needed to document the indicator or confirm the absence of indicators.)

Depth (inches)	Matrix Color (moist)	Matrix %	Redox Features Color (moist)	Redox %	Type[1]	Loc[2]	Texture	Remarks
0-16	10YR 3/1	90	7.5YR 4/4	10	C	M/PL	SL	

[1]Type: C=Concentration, D=Depletion, RM=Reduced Matrix, CS=Covered or Coated Sand Grains. [2]Location: PL=Pore Lining, M=Matrix.

Hydric Soil Indicators: (Applicable to all LRRs, unless otherwise noted.)

- ___ Histosol (A1)
- ___ Histic Epipedon (A2)
- ___ Black Histic (A3)
- ___ Hydrogen Sulfide (A4)
- ___ Stratified Layers (A5) **(LRR F)**
- ___ 1 cm Muck (A9) **(LRR F, G, H)**
- ___ Depleted Below Dark Surface (A11)
- ___ Thick Dark Surface (A12)
- ___ Sandy Mucky Mineral (S1)
- ___ 2.5 cm Mucky Peat or Peat (S2) **(LRR G, H)**
- ___ 5 cm Mucky Peat or Peat (S3) **(LRR F)**
- ___ Sandy Gleyed Matrix (S4)
- ___ Sandy Redox (S5)
- ___ Stripped Matrix (S6)
- ___ Loamy Mucky Mineral (F1)
- ___ Loamy Gleyed Matrix (F2)
- ___ Depleted Matrix (F3)
- X Redox Dark Surface (F6)
- ___ Depleted Dark Surface (F7)
- ___ Redox Depressions (F8)
- ___ High Plains Depressions (F16) **(MLRA 72 & 73 of LRR H)**

Indicators for Problematic Hydric Soils[3]:

- ___ 1 cm Muck (A9) **(LRR I, J)**
- ___ Coast Prairie Redox (A16) **(LRR F, G, H)**
- ___ Dark Surface (S7) **(LRR G)**
- ___ High Plains Depressions (F16) **(LRR H outside of MLRA 72 & 73)**
- ___ Reduced Vertic (F18)
- ___ Red Parent Material (TF2)
- ___ Very Shallow Dark Surface (TF12)
- ___ Other (Explain in Remarks)

[3]Indicators of hydrophytic vegetation and wetland hydrology must be present, unless disturbed or problematic.

Restrictive Layer (if present):

Type: ___

Depth (inches): ___

Hydric Soil Present? Yes X No ___

Remarks:

HYDROLOGY

Wetland Hydrology Indicators:

Primary Indicators (minimum of one required; check all that apply)

- ___ Surface Water (A1)
- ___ High Water Table (A2)
- ___ Saturation (A3)
- ___ Water Marks (B1)
- ___ Sediment Deposits (B2)
- ___ Drift Deposits (B3)
- ___ Algal Mat or Crust (B4)
- ___ Iron Deposits (B5)
- ___ Inundation Visible on Aerial Imagery (B7)
- ___ Water-Stained Leaves (B9)
- ___ Salt Crust (B11)
- ___ Aquatic Invertebrates (B13)
- ___ Hydrogen Sulfide Odor (C1)
- ___ Dry-Season Water Table (C2)
- ___ Oxidized Rhizospheres on Living Roots (C3) **(where not tilled)**
- ___ Presence of Reduced Iron (C4)
- ___ Thin Muck Surface (C7)
- ___ Other (Explain in Remarks)

Secondary Indicators (minimum of two required)

- X Surface Soil Cracks (B6)
- X Sparsely Vegetated Concave Surface (B8)
- ___ Drainage Patterns (B10)
- ___ Oxidized Rhizospheres on Living Roots (C3) **(where tilled)**
- ___ Crayfish Burrows (C8)
- X Saturation Visible on Aerial Imagery (C9)
- X Geomorphic Position (D2)
- X FAC-Neutral Test (D5)
- ___ Frost-Heave Hummocks (D7) **(LRR F)**

Field Observations:

Surface Water Present? Yes ___ No X Depth (inches): ___

Water Table Present? Yes ___ No X Depth (inches): ___

Saturation Present? (includes capillary fringe) Yes ___ No X Depth (inches): ___

Wetland Hydrology Present? Yes X No ___

Describe Recorded Data (stream gauge, monitoring well, aerial photos, previous inspections), if available:

Remarks:

TN

WETLAND DETERMINATION DATA FORM – Great Plains Region

Project/Site: Cenex Pipeline - Sidney to Minot City/County: Mountrail Sampling Date: 9/29/16

Applicant/Owner: Cenex Pipeline, LLC. State: ND Sampling Point: 9u / 10u / 11u

Investigator(s): T. Naas Section, Township, Range: 28, 155N, 89W

Landform (hillslope, terrace, etc.): Hillslope Local relief (concave, convex, none): CV Slope (%): 5

Subregion (LRR): F Lat: 48.218285 Long: -102.131920 Datum: NAD 83

Soil Map Unit Name: NWI classification: —

Are climatic / hydrologic conditions on the site typical for this time of year? Yes X No ____ (If no, explain in Remarks.)

Are Vegetation X, Soil X, or Hydrology ____ significantly disturbed? Are "Normal Circumstances" present? Yes X No ____

Are Vegetation ____, Soil ____, or Hydrology ____ naturally problematic? (If needed, explain any answers in Remarks.)

SUMMARY OF FINDINGS – Attach site map showing sampling point locations, transects, important features, etc.

Hydrophytic Vegetation Present?	Yes ____	No X	**Is the Sampled Area within a Wetland?** Yes ____ No X
Hydric Soil Present?	Yes ____	No X	
Wetland Hydrology Present?	Yes ____	No X	

Remarks: cropped wetland # 9, 10 and 11

VEGETATION – Use scientific names of plants.

Tree Stratum (Plot size: ____)	Absolute % Cover	Dominant Species?	Indicator Status
1.			
2.			
3.			
4.			
	____ = Total Cover		
Sapling/Shrub Stratum (Plot size: ____)			
1.			
2.			
3.			
4.			
5.			
	____ = Total Cover		
Herb Stratum (Plot size: ____)			
1. Triticum aestivum	35	Yes	UPL
2.			
3.			
4.			
5.			
6.			
7.			
8.			
9.			
10.			
	35 = Total Cover		
Woody Vine Stratum (Plot size: ____)			
1.			
2.			
	____ = Total Cover		

% Bare Ground in Herb Stratum 65

Dominance Test worksheet:

Number of Dominant Species That Are OBL, FACW, or FAC (excluding FAC−): ____ (A)

Total Number of Dominant Species Across All Strata: ____ (B)

Percent of Dominant Species That Are OBL, FACW, or FAC: ____ (A/B)

Prevalence Index worksheet:

Total % Cover of:		Multiply by:
OBL species	____	x 1 = ____
FACW species	____	x 2 = ____
FAC species	____	x 3 = ____
FACU species	____	x 4 = ____
UPL species	____	x 5 = ____
Column Totals:	____ (A)	____ (B)

Prevalence Index = B/A = ____

Hydrophytic Vegetation Indicators:

- ___ 1 - Rapid Test for Hydrophytic Vegetation
- ___ 2 - Dominance Test is >50%
- ___ 3 - Prevalence Index is ≤3.0[1]
- ___ 4 - Morphological Adaptations[1] (Provide supporting data in Remarks or on a separate sheet)
- ___ Problematic Hydrophytic Vegetation[1] (Explain)

[1]Indicators of hydric soil and wetland hydrology must be present, unless disturbed or problematic.

Hydrophytic Vegetation Present? Yes ____ No X

Remarks:

SOIL

Sampling Point: 4u

Profile Description: (Describe to the depth needed to document the indicator or confirm the absence of indicators.)

Depth (inches)	Matrix Color (moist)	Matrix %	Redox Features Color (moist)	Redox %	Type[1]	Loc[2]	Texture	Remarks
0-12	10YR 4/3	100					SL	

[1]Type: C=Concentration, D=Depletion, RM=Reduced Matrix, CS=Covered or Coated Sand Grains. [2]Location: PL=Pore Lining, M=Matrix.

Hydric Soil Indicators: (Applicable to all LRRs, unless otherwise noted.)

- ___ Histosol (A1)
- ___ Histic Epipedon (A2)
- ___ Black Histic (A3)
- ___ Hydrogen Sulfide (A4)
- ___ Stratified Layers (A5) **(LRR F)**
- ___ 1 cm Muck (A9) **(LRR F, G, H)**
- ___ Depleted Below Dark Surface (A11)
- ___ Thick Dark Surface (A12)
- ___ Sandy Mucky Mineral (S1)
- ___ 2.5 cm Mucky Peat or Peat (S2) **(LRR G, H)**
- ___ 5 cm Mucky Peat or Peat (S3) **(LRR F)**
- ___ Sandy Gleyed Matrix (S4)
- ___ Sandy Redox (S5)
- ___ Stripped Matrix (S6)
- ___ Loamy Mucky Mineral (F1)
- ___ Loamy Gleyed Matrix (F2)
- ___ Depleted Matrix (F3)
- ___ Redox Dark Surface (F6)
- ___ Depleted Dark Surface (F7)
- ___ Redox Depressions (F8)
- ___ High Plains Depressions (F16) **(MLRA 72 & 73 of LRR H)**

Indicators for Problematic Hydric Soils[3]:

- ___ 1 cm Muck (A9) **(LRR I, J)**
- ___ Coast Prairie Redox (A16) **(LRR F, G, H)**
- ___ Dark Surface (S7) **(LRR G)**
- ___ High Plains Depressions (F16) **(LRR H outside of MLRA 72 & 73)**
- ___ Reduced Vertic (F18)
- ___ Red Parent Material (TF2)
- ___ Very Shallow Dark Surface (TF12)
- ___ Other (Explain in Remarks)

[3]Indicators of hydrophytic vegetation and wetland hydrology must be present, unless disturbed or problematic.

Restrictive Layer (if present):

Type: _____

Depth (inches): _____

Hydric Soil Present? Yes _____ No X

Remarks:

HYDROLOGY

Wetland Hydrology Indicators:

Primary Indicators (minimum of one required; check all that apply)

- ___ Surface Water (A1)
- ___ High Water Table (A2)
- ___ Saturation (A3)
- ___ Water Marks (B1)
- ___ Sediment Deposits (B2)
- ___ Drift Deposits (B3)
- ___ Algal Mat or Crust (B4)
- ___ Iron Deposits (B5)
- ___ Inundation Visible on Aerial Imagery (B7)
- ___ Water-Stained Leaves (B9)
- ___ Salt Crust (B11)
- ___ Aquatic Invertebrates (B13)
- ___ Hydrogen Sulfide Odor (C1)
- ___ Dry-Season Water Table (C2)
- ___ Oxidized Rhizospheres on Living Roots (C3) **(where not tilled)**
- ___ Presence of Reduced Iron (C4)
- ___ Thin Muck Surface (C7)
- ___ Other (Explain in Remarks)

Secondary Indicators (minimum of two required)

- ___ Surface Soil Cracks (B6)
- ___ Sparsely Vegetated Concave Surface (B8)
- ___ Drainage Patterns (B10)
- ___ Oxidized Rhizospheres on Living Roots (C3) **(where tilled)**
- ___ Crayfish Burrows (C8)
- ___ Saturation Visible on Aerial Imagery (C9)
- ___ Geomorphic Position (D2)
- ___ FAC-Neutral Test (D5)
- ___ Frost-Heave Hummocks (D7) **(LRR F)**

Field Observations:

Surface Water Present? Yes _____ No X Depth (inches): _____

Water Table Present? Yes _____ No X Depth (inches): _____

Saturation Present? (includes capillary fringe) Yes _____ No X Depth (inches): _____

Wetland Hydrology Present? Yes _____ No X

Describe Recorded Data (stream gauge, monitoring well, aerial photos, previous inspections), if available:

Remarks:

TN

WETLAND DETERMINATION DATA FORM – Great Plains Region

Project/Site: Cenex Pipeline - Sidney to Minot City/County: Mountrail Sampling Date: 10/5/16

Applicant/Owner: Cenex Pipeline, LLC. State: ND Sampling Point: 1/2/4

Investigator(s): T. Naas Section, Township, Range: 36, 155N, 91 W

Landform (hillslope, terrace, etc.): Basin Local relief (concave, convex, none): cc Slope (%): 2

Subregion (LRR): F Lat: 48.211277 Long: -102.321195 Datum: NAD 83

Soil Map Unit Name: NWI classification: PEM1C

Are climatic / hydrologic conditions on the site typical for this time of year? Yes X No ____ (If no, explain in Remarks.)

Are Vegetation ____, Soil ____, or Hydrology ____ significantly disturbed? Are "Normal Circumstances" present? Yes X No ____

Are Vegetation ____, Soil ____, or Hydrology ____ naturally problematic? (If needed, explain any answers in Remarks.)

SUMMARY OF FINDINGS – Attach site map showing sampling point locations, transects, important features, etc.

Hydrophytic Vegetation Present?	Yes X	No ____
Hydric Soil Present?	Yes X	No ____
Wetland Hydrology Present?	Yes X	No ____

Is the Sampled Area within a Wetland? Yes X No ____

Remarks:

associated with wetland # 1, 2, and 4

VEGETATION – Use scientific names of plants.

Tree Stratum (Plot size: ____)	Absolute % Cover	Dominant Species?	Indicator Status
1.			
2.			
3.			
4.			
	____ = Total Cover		

Sapling/Shrub Stratum (Plot size: ____)			
1.			
2.			
3.			
4.			
5.			
	____ = Total Cover		

Herb Stratum (Plot size: 5')			
1. Carex pellita	40	Yes	OBL
2. Phalaris arundinacea	30	Yes	FACW
3. Typha sp	25	Yes	OBL
4. Sonchus arvensis	5	NO	FAC
5.			
6.			
7.			
8.			
9.			
10.			
	100 = Total Cover		

Woody Vine Stratum (Plot size: ____)			
1.			
2.			
	____ = Total Cover		

% Bare Ground in Herb Stratum 0

Dominance Test worksheet:

Number of Dominant Species That Are OBL, FACW, or FAC (excluding FAC-): ____ (A)

Total Number of Dominant Species Across All Strata: ____ (B)

Percent of Dominant Species That Are OBL, FACW, or FAC: ____ (A/B)

Prevalence Index worksheet:

Total % Cover of:	Multiply by:
OBL species ____	x 1 = ____
FACW species ____	x 2 = ____
FAC species ____	x 3 = ____
FACU species ____	x 4 = ____
UPL species ____	x 5 = ____
Column Totals: ____ (A)	____ (B)

Prevalence Index = B/A = ____

Hydrophytic Vegetation Indicators:

X 1 - Rapid Test for Hydrophytic Vegetation

__ 2 - Dominance Test is >50%

__ 3 - Prevalence Index is ≤3.0[1]

__ 4 - Morphological Adaptations[1] (Provide supporting data in Remarks or on a separate sheet)

__ Problematic Hydrophytic Vegetation[1] (Explain)

[1]Indicators of hydric soil and wetland hydrology must be present, unless disturbed or problematic.

Hydrophytic Vegetation Present? Yes X No ____

Remarks:

SOIL

Sampling Point: 1/2/4 w

Profile Description: (Describe to the depth needed to document the indicator or confirm the absence of indicators.)

Depth (inches)	Matrix Color (moist)	Matrix %	Redox Features Color (moist)	Redox %	Type[1]	Loc[2]	Texture	Remarks
0-9	10YR 3/1	98	7.5YR 4/6	2	C	M	SiCL	
9-16	10YR 5/1	98	7.5YR 4/6	2	C	M	SiCL	

[1]Type: C=Concentration, D=Depletion, RM=Reduced Matrix, CS=Covered or Coated Sand Grains. [2]Location: PL=Pore Lining, M=Matrix.

Hydric Soil Indicators: (Applicable to all LRRs, unless otherwise noted.)

- ___ Histosol (A1)
- ___ Histic Epipedon (A2)
- ___ Black Histic (A3)
- ___ Hydrogen Sulfide (A4)
- ___ Stratified Layers (A5) **(LRR F)**
- ___ 1 cm Muck (A9) **(LRR F, G, H)**
- ___ Depleted Below Dark Surface (A11)
- ___ Thick Dark Surface (A12)
- ___ Sandy Mucky Mineral (S1)
- ___ 2.5 cm Mucky Peat or Peat (S2) **(LRR G, H)**
- ___ 5 cm Mucky Peat or Peat (S3) **(LRR F)**
- ___ Sandy Gleyed Matrix (S4)
- ___ Sandy Redox (S5)
- ___ Stripped Matrix (S6)
- ___ Loamy Mucky Mineral (F1)
- ___ Loamy Gleyed Matrix (F2)
- X Depleted Matrix (F3)
- X Redox Dark Surface (F6)
- ___ Depleted Dark Surface (F7)
- ___ Redox Depressions (F8)
- ___ High Plains Depressions (F16) **(MLRA 72 & 73 of LRR H)**

Indicators for Problematic Hydric Soils[3]:

- ___ 1 cm Muck (A9) **(LRR I, J)**
- ___ Coast Prairie Redox (A16) **(LRR F, G, H)**
- ___ Dark Surface (S7) **(LRR G)**
- ___ High Plains Depressions (F16) **(LRR H outside of MLRA 72 & 73)**
- ___ Reduced Vertic (F18)
- ___ Red Parent Material (TF2)
- ___ Very Shallow Dark Surface (TF12)
- ___ Other (Explain in Remarks)

[3]Indicators of hydrophytic vegetation and wetland hydrology must be present, unless disturbed or problematic.

Restrictive Layer (if present):

Type: ___

Depth (inches): ___

Hydric Soil Present? Yes X No ___

Remarks:

HYDROLOGY

Wetland Hydrology Indicators:

Primary Indicators (minimum of one required; check all that apply)

- ___ Surface Water (A1)
- X High Water Table (A2)
- X Saturation (A3)
- ___ Water Marks (B1)
- ___ Sediment Deposits (B2)
- ___ Drift Deposits (B3)
- ___ Algal Mat or Crust (B4)
- ___ Iron Deposits (B5)
- ___ Inundation Visible on Aerial Imagery (B7)
- ___ Water-Stained Leaves (B9)
- ___ Salt Crust (B11)
- ___ Aquatic Invertebrates (B13)
- ___ Hydrogen Sulfide Odor (C1)
- ___ Dry-Season Water Table (C2)
- ___ Oxidized Rhizospheres on Living Roots (C3) **(where not tilled)**
- ___ Presence of Reduced Iron (C4)
- ___ Thin Muck Surface (C7)
- ___ Other (Explain in Remarks)

Secondary Indicators (minimum of two required)

- ___ Surface Soil Cracks (B6)
- ___ Sparsely Vegetated Concave Surface (B8)
- ___ Drainage Patterns (B10)
- ___ Oxidized Rhizospheres on Living Roots (C3) **(where tilled)**
- ___ Crayfish Burrows (C8)
- X Saturation Visible on Aerial Imagery (C9)
- X Geomorphic Position (D2)
- X FAC-Neutral Test (D5)
- ___ Frost-Heave Hummocks (D7) **(LRR F)**

Field Observations:

Surface Water Present? Yes ___ No X Depth (inches): ___

Water Table Present? Yes X No ___ Depth (inches): 6"

Saturation Present? (includes capillary fringe) Yes X No ___ Depth (inches): 4"

Wetland Hydrology Present? Yes X No ___

Describe Recorded Data (stream gauge, monitoring well, aerial photos, previous inspections), if available:

Remarks:

TN

WETLAND DETERMINATION DATA FORM – Great Plains Region

Project/Site: Cenex Pipeline - Sidney to Minot City/County: Mountrail Sampling Date: 10/5/16

Applicant/Owner: Cenex Pipeline, LLC. State: ND Sampling Point: 11/2/4u

Investigator(s): T. Naas Section, Township, Range: 36, 155 N, 91 W

Landform (hillslope, terrace, etc.): Hillslope Local relief (concave, convex, none): CV Slope (%): 7

Subregion (LRR): F Lat: 48.211249 Long: -102.321259 Datum: NAD 83

Soil Map Unit Name: NWI classification: —

Are climatic / hydrologic conditions on the site typical for this time of year? Yes X No ____ (If no, explain in Remarks.)

Are Vegetation ____, Soil ____, or Hydrology ____ significantly disturbed? Are "Normal Circumstances" present? Yes X No ____

Are Vegetation ____, Soil ____, or Hydrology ____ naturally problematic? (If needed, explain any answers in Remarks.)

SUMMARY OF FINDINGS – Attach site map showing sampling point locations, transects, important features, etc.

Hydrophytic Vegetation Present?	Yes ____	No X	**Is the Sampled Area within a Wetland?** Yes ____ No X
Hydric Soil Present?	Yes ____	No X	
Wetland Hydrology Present?	Yes ____	No X	

Remarks:

VEGETATION – Use scientific names of plants.

Tree Stratum (Plot size: ____)	Absolute % Cover	Dominant Species?	Indicator Status
1.			
2.			
3.			
4.			
	____ = Total Cover		
Sapling/Shrub Stratum (Plot size: ____)			
1.			
2.			
3.			
4.			
5.			
	____ = Total Cover		
Herb Stratum (Plot size: 5')			
1. Poa pratensis	75	Yes	FACU
2. Bromus inermis	15	No	UPL
3. Sonchus arvensis	5	No	FAC
4. Solidago Canadensis	5	No	FACU
5.			
6.			
7.			
8.			
9.			
10.			
	100 = Total Cover		
Woody Vine Stratum (Plot size: ____)			
1.			
2.			
	____ = Total Cover		

% Bare Ground in Herb Stratum 0

Dominance Test worksheet:

Number of Dominant Species That Are OBL, FACW, or FAC (excluding FAC-): ____ (A)

Total Number of Dominant Species Across All Strata: ____ (B)

Percent of Dominant Species That Are OBL, FACW, or FAC: ____ (A/B)

Prevalence Index worksheet:

Total % Cover of:	Multiply by:
OBL species ____	x 1 = ____
FACW species ____	x 2 = ____
FAC species ____	x 3 = ____
FACU species ____	x 4 = ____
UPL species ____	x 5 = ____
Column Totals: ____ (A)	____ (B)

Prevalence Index = B/A = ____

Hydrophytic Vegetation Indicators:

- ___ 1 - Rapid Test for Hydrophytic Vegetation
- ___ 2 - Dominance Test is >50%
- ___ 3 - Prevalence Index is ≤3.0[1]
- ___ 4 - Morphological Adaptations[1] (Provide supporting data in Remarks or on a separate sheet)
- ___ Problematic Hydrophytic Vegetation[1] (Explain)

[1]Indicators of hydric soil and wetland hydrology must be present, unless disturbed or problematic.

Hydrophytic Vegetation Present? Yes ____ No X

Remarks:

SOIL

Sampling Point: 1/2/4u

Profile Description: (Describe to the depth needed to document the indicator or confirm the absence of indicators.)

Depth (inches)	Matrix Color (moist)	Matrix %	Redox Features Color (moist)	Redox %	Type[1]	Loc[2]	Texture	Remarks
0-10	10YR 3/2	100					SCL	
10-12	10YR 3/3	100					SCL	

[1]Type: C=Concentration, D=Depletion, RM=Reduced Matrix, CS=Covered or Coated Sand Grains. [2]Location: PL=Pore Lining, M=Matrix.

Hydric Soil Indicators: (Applicable to all LRRs, unless otherwise noted.)

- ___ Histosol (A1)
- ___ Histic Epipedon (A2)
- ___ Black Histic (A3)
- ___ Hydrogen Sulfide (A4)
- ___ Stratified Layers (A5) **(LRR F)**
- ___ 1 cm Muck (A9) **(LRR F, G, H)**
- ___ Depleted Below Dark Surface (A11)
- ___ Thick Dark Surface (A12)
- ___ Sandy Mucky Mineral (S1)
- ___ 2.5 cm Mucky Peat or Peat (S2) **(LRR G, H)**
- ___ 5 cm Mucky Peat or Peat (S3) **(LRR F)**
- ___ Sandy Gleyed Matrix (S4)
- ___ Sandy Redox (S5)
- ___ Stripped Matrix (S6)
- ___ Loamy Mucky Mineral (F1)
- ___ Loamy Gleyed Matrix (F2)
- ___ Depleted Matrix (F3)
- ___ Redox Dark Surface (F6)
- ___ Depleted Dark Surface (F7)
- ___ Redox Depressions (F8)
- ___ High Plains Depressions (F16) **(MLRA 72 & 73 of LRR H)**

Indicators for Problematic Hydric Soils[3]:

- ___ 1 cm Muck (A9) **(LRR I, J)**
- ___ Coast Prairie Redox (A16) **(LRR F, G, H)**
- ___ Dark Surface (S7) **(LRR G)**
- ___ High Plains Depressions (F16) **(LRR H outside of MLRA 72 & 73)**
- ___ Reduced Vertic (F18)
- ___ Red Parent Material (TF2)
- ___ Very Shallow Dark Surface (TF12)
- ___ Other (Explain in Remarks)

[3]Indicators of hydrophytic vegetation and wetland hydrology must be present, unless disturbed or problematic.

Restrictive Layer (if present):

Type: ___

Depth (inches): ___

Hydric Soil Present? Yes ___ No X

Remarks:

HYDROLOGY

Wetland Hydrology Indicators:

Primary Indicators (minimum of one required; check all that apply)

- ___ Surface Water (A1)
- ___ High Water Table (A2)
- ___ Saturation (A3)
- ___ Water Marks (B1)
- ___ Sediment Deposits (B2)
- ___ Drift Deposits (B3)
- ___ Algal Mat or Crust (B4)
- ___ Iron Deposits (B5)
- ___ Inundation Visible on Aerial Imagery (B7)
- ___ Water-Stained Leaves (B9)
- ___ Salt Crust (B11)
- ___ Aquatic Invertebrates (B13)
- ___ Hydrogen Sulfide Odor (C1)
- ___ Dry-Season Water Table (C2)
- ___ Oxidized Rhizospheres on Living Roots (C3) **(where not tilled)**
- ___ Presence of Reduced Iron (C4)
- ___ Thin Muck Surface (C7)
- ___ Other (Explain in Remarks)

Secondary Indicators (minimum of two required)

- ___ Surface Soil Cracks (B6)
- ___ Sparsely Vegetated Concave Surface (B8)
- ___ Drainage Patterns (B10)
- ___ Oxidized Rhizospheres on Living Roots (C3) **(where tilled)**
- ___ Crayfish Burrows (C8)
- ___ Saturation Visible on Aerial Imagery (C9)
- ___ Geomorphic Position (D2)
- ___ FAC-Neutral Test (D5)
- ___ Frost-Heave Hummocks (D7) **(LRR F)**

Field Observations:

Surface Water Present? Yes ___ No X Depth (inches): ___

Water Table Present? Yes ___ No X Depth (inches): ___

Saturation Present? (includes capillary fringe) Yes ___ No X Depth (inches): ___

Wetland Hydrology Present? Yes ___ No X

Describe Recorded Data (stream gauge, monitoring well, aerial photos, previous inspections), if available:

Remarks:

TN

WETLAND DETERMINATION DATA FORM – Great Plains Region

Project/Site: Cenex Pipeline - Sidney to Minot City/County: Mountrail Sampling Date: 10/5/16

Applicant/Owner: Cenex Pipeline, LLC. State: ND Sampling Point: 3W

Investigator(s): T. Naas Section, Township, Range: 36, 155N, 91W

Landform (hillslope, terrace, etc.): Basin Local relief (concave, convex, none): CC Slope (%): 2

Subregion (LRR): F Lat: 48.210958 Long: -102.327923 Datum: NAD 83

Soil Map Unit Name: NWI classification: PEM1A

Are climatic / hydrologic conditions on the site typical for this time of year? Yes X No ____ (If no, explain in Remarks.)

Are Vegetation ____, Soil ____, or Hydrology ____ significantly disturbed? Are "Normal Circumstances" present? Yes X No ____

Are Vegetation ____, Soil ____, or Hydrology ____ naturally problematic? (If needed, explain any answers in Remarks.)

SUMMARY OF FINDINGS – Attach site map showing sampling point locations, transects, important features, etc.

Hydrophytic Vegetation Present? Yes X No ____		**Is the Sampled Area within a Wetland?** Yes X No ____
Hydric Soil Present? Yes X No ____		
Wetland Hydrology Present? Yes X No ____		

Remarks:

VEGETATION – Use scientific names of plants.

Tree Stratum (Plot size: ____)	Absolute % Cover	Dominant Species?	Indicator Status
1.			
2.			
3.			
4.			
	____ = Total Cover		
Sapling/Shrub Stratum (Plot size: ____)			
1.			
2.			
3.			
4.			
5.			
	____ = Total Cover		
Herb Stratum (Plot size: 5)			
1. Hordeum jubatum	35	Yes	FACW
2. Carex pellita	35	Yes	OBL
3. Phalaris arundinacea	10	No	FACW
4. Alopecurus pratensis	10	No	FACW
5. Sonchus arvensis	5	No	FAC
6. Rumex crispus	5	No	FAC
7.			
8.			
9.			
10.			
	100 = Total Cover		
Woody Vine Stratum (Plot size: ____)			
1.			
2.			
	____ = Total Cover		

% Bare Ground in Herb Stratum 0

Dominance Test worksheet:

Number of Dominant Species That Are OBL, FACW, or FAC (excluding FAC-): ____ (A)

Total Number of Dominant Species Across All Strata: ____ (B)

Percent of Dominant Species That Are OBL, FACW, or FAC: ____ (A/B)

Prevalence Index worksheet:

Total % Cover of:		Multiply by:
OBL species	____	x 1 = ____
FACW species	____	x 2 = ____
FAC species	____	x 3 = ____
FACU species	____	x 4 = ____
UPL species	____	x 5 = ____
Column Totals:	____ (A)	____ (B)

Prevalence Index = B/A = ____

Hydrophytic Vegetation Indicators:

X 1 - Rapid Test for Hydrophytic Vegetation

__ 2 - Dominance Test is >50%

__ 3 - Prevalence Index is ≤3.0[1]

__ 4 - Morphological Adaptations[1] (Provide supporting data in Remarks or on a separate sheet)

__ Problematic Hydrophytic Vegetation[1] (Explain)

[1]Indicators of hydric soil and wetland hydrology must be present, unless disturbed or problematic.

Hydrophytic Vegetation Present? Yes X No ____

Remarks:

SOIL

Sampling Point: 3

Profile Description: (Describe to the depth needed to document the indicator or confirm the absence of indicators.)

Depth (inches)	Matrix Color (moist)	Matrix %	Redox Features Color (moist)	Redox %	Type[1]	Loc[2]	Texture	Remarks
0-7	10YR 2/1	98	7.5YR 3/4	2	C	PL	L	
7-16	10YR 2/1	70	7.5YR 4/6	15	C	M	L	
	10YR 4/1	15						

[1]Type: C=Concentration, D=Depletion, RM=Reduced Matrix, CS=Covered or Coated Sand Grains. [2]Location: PL=Pore Lining, M=Matrix.

Hydric Soil Indicators: (Applicable to all LRRs, unless otherwise noted.)

- ___ Histosol (A1)
- ___ Histic Epipedon (A2)
- ___ Black Histic (A3)
- ___ Hydrogen Sulfide (A4)
- ___ Stratified Layers (A5) **(LRR F)**
- ___ 1 cm Muck (A9) **(LRR F, G, H)**
- ___ Depleted Below Dark Surface (A11)
- ___ Thick Dark Surface (A12)
- ___ Sandy Mucky Mineral (S1)
- ___ 2.5 cm Mucky Peat or Peat (S2) **(LRR G, H)**
- ___ 5 cm Mucky Peat or Peat (S3) **(LRR F)**
- ___ Sandy Gleyed Matrix (S4)
- ___ Sandy Redox (S5)
- ___ Stripped Matrix (S6)
- ___ Loamy Mucky Mineral (F1)
- ___ Loamy Gleyed Matrix (F2)
- ___ Depleted Matrix (F3)
- X Redox Dark Surface (F6)
- ___ Depleted Dark Surface (F7)
- ___ Redox Depressions (F8)
- ___ High Plains Depressions (F16) **(MLRA 72 & 73 of LRR H)**

Indicators for Problematic Hydric Soils[3]:

- ___ 1 cm Muck (A9) **(LRR I, J)**
- ___ Coast Prairie Redox (A16) **(LRR F, G, H)**
- ___ Dark Surface (S7) **(LRR G)**
- ___ High Plains Depressions (F16) **(LRR H outside of MLRA 72 & 73)**
- ___ Reduced Vertic (F18)
- ___ Red Parent Material (TF2)
- ___ Very Shallow Dark Surface (TF12)
- ___ Other (Explain in Remarks)

[3]Indicators of hydrophytic vegetation and wetland hydrology must be present, unless disturbed or problematic.

Restrictive Layer (if present):

Type: ___

Depth (inches): ___

Hydric Soil Present? Yes X No ___

Remarks:

HYDROLOGY

Wetland Hydrology Indicators:

Primary Indicators (minimum of one required; check all that apply)

- ___ Surface Water (A1)
- ___ High Water Table (A2)
- ___ Saturation (A3)
- ___ Water Marks (B1)
- ___ Sediment Deposits (B2)
- ___ Drift Deposits (B3)
- ___ Algal Mat or Crust (B4)
- ___ Iron Deposits (B5)
- ___ Inundation Visible on Aerial Imagery (B7)
- ___ Water-Stained Leaves (B9)
- ___ Salt Crust (B11)
- ___ Aquatic Invertebrates (B13)
- ___ Hydrogen Sulfide Odor (C1)
- ___ Dry-Season Water Table (C2)
- ___ Oxidized Rhizospheres on Living Roots (C3) **(where not tilled)**
- ___ Presence of Reduced Iron (C4)
- ___ Thin Muck Surface (C7)
- ___ Other (Explain in Remarks)

Secondary Indicators (minimum of two required)

- ___ Surface Soil Cracks (B6)
- ___ Sparsely Vegetated Concave Surface (B8)
- ___ Drainage Patterns (B10)
- ___ Oxidized Rhizospheres on Living Roots (C3) **(where tilled)**
- ___ Crayfish Burrows (C8)
- X Saturation Visible on Aerial Imagery (C9)
- X Geomorphic Position (D2)
- X FAC-Neutral Test (D5)
- ___ Frost-Heave Hummocks (D7) **(LRR F)**

Field Observations:

Surface Water Present? Yes ___ No X Depth (inches): ___

Water Table Present? Yes ___ No X Depth (inches): ___

Saturation Present? (includes capillary fringe) Yes ___ No X Depth (inches): ___

Wetland Hydrology Present? Yes X No ___

Describe Recorded Data (stream gauge, monitoring well, aerial photos, previous inspections), if available:

Remarks:

TN

WETLAND DETERMINATION DATA FORM – Great Plains Region

Project/Site: Cenex Pipeline - Sidney to Minot City/County: Mountrail Sampling Date: 10/5/16

Applicant/Owner: Cenex Pipeline, LLC. State: ND Sampling Point: 3u

Investigator(s): T. Naas Section, Township, Range: 36, 155N, 91W

Landform (hillslope, terrace, etc.): Hillslope Local relief (concave, convex, none): CV Slope (%): 7

Subregion (LRR): F Lat: 48.211019 Long: -102.327877 Datum: NAD 83

Soil Map Unit Name: NWI classification: —

Are climatic / hydrologic conditions on the site typical for this time of year? Yes X No ____ (If no, explain in Remarks.)

Are Vegetation ____, Soil ____, or Hydrology ____ significantly disturbed? Are "Normal Circumstances" present? Yes X No ____

Are Vegetation ____, Soil ____, or Hydrology ____ naturally problematic? (If needed, explain any answers in Remarks.)

SUMMARY OF FINDINGS – Attach site map showing sampling point locations, transects, important features, etc.

Hydrophytic Vegetation Present?	Yes ____	No X	**Is the Sampled Area within a Wetland?** Yes ____ No X
Hydric Soil Present?	Yes ____	No X	
Wetland Hydrology Present?	Yes ____	No X	

Remarks:

VEGETATION – Use scientific names of plants.

Tree Stratum (Plot size: ____)	Absolute % Cover	Dominant Species?	Indicator Status
1.			
2.			
3.			
4.			
	____ = Total Cover		
Sapling/Shrub Stratum (Plot size: ____)			
1.			
2.			
3.			
4.			
5.			
	____ = Total Cover		
Herb Stratum (Plot size: 5')			
1. Poa pratensis	75	Yes	FACU
2. Bromus inermis	15	No	UPL
3. Sonchus arvensis	5	No	FAC
4. Solidago Canadensis	5	No	FACU
5.			
6.			
7.			
8.			
9.			
10.			
	100 = Total Cover		
Woody Vine Stratum (Plot size: ____)			
1.			
2.			
	____ = Total Cover		

% Bare Ground in Herb Stratum 0

Dominance Test worksheet:

Number of Dominant Species That Are OBL, FACW, or FAC (excluding FAC-): ____ (A)

Total Number of Dominant Species Across All Strata: ____ (B)

Percent of Dominant Species That Are OBL, FACW, or FAC: ____ (A/B)

Prevalence Index worksheet:

Total % Cover of:	Multiply by:
OBL species ____	x 1 = ____
FACW species ____	x 2 = ____
FAC species ____	x 3 = ____
FACU species ____	x 4 = ____
UPL species ____	x 5 = ____
Column Totals: ____ (A)	____ (B)

Prevalence Index = B/A = ____

Hydrophytic Vegetation Indicators:

- ___ 1 - Rapid Test for Hydrophytic Vegetation
- ___ 2 - Dominance Test is >50%
- ___ 3 - Prevalence Index is ≤3.0[1]
- ___ 4 - Morphological Adaptations[1] (Provide supporting data in Remarks or on a separate sheet)
- ___ Problematic Hydrophytic Vegetation[1] (Explain)

[1]Indicators of hydric soil and wetland hydrology must be present, unless disturbed or problematic.

Hydrophytic Vegetation Present? Yes ____ No X

Remarks:

SOIL

Sampling Point: 3u

Profile Description: (Describe to the depth needed to document the indicator or confirm the absence of indicators.)

Depth (inches)	Matrix Color (moist)	Matrix %	Redox Features Color (moist)	Redox %	Type[1]	Loc[2]	Texture	Remarks
0-10	10YR 3/2	100					SCL	
10-12	10YR 3/3	100					SCL	

[1]Type: C=Concentration, D=Depletion, RM=Reduced Matrix, CS=Covered or Coated Sand Grains. [2]Location: PL=Pore Lining, M=Matrix.

Hydric Soil Indicators: (Applicable to all LRRs, unless otherwise noted.)

- ___ Histosol (A1)
- ___ Histic Epipedon (A2)
- ___ Black Histic (A3)
- ___ Hydrogen Sulfide (A4)
- ___ Stratified Layers (A5) **(LRR F)**
- ___ 1 cm Muck (A9) **(LRR F, G, H)**
- ___ Depleted Below Dark Surface (A11)
- ___ Thick Dark Surface (A12)
- ___ Sandy Mucky Mineral (S1)
- ___ 2.5 cm Mucky Peat or Peat (S2) **(LRR G, H)**
- ___ 5 cm Mucky Peat or Peat (S3) **(LRR F)**
- ___ Sandy Gleyed Matrix (S4)
- ___ Sandy Redox (S5)
- ___ Stripped Matrix (S6)
- ___ Loamy Mucky Mineral (F1)
- ___ Loamy Gleyed Matrix (F2)
- ___ Depleted Matrix (F3)
- ___ Redox Dark Surface (F6)
- ___ Depleted Dark Surface (F7)
- ___ Redox Depressions (F8)
- ___ High Plains Depressions (F16) **(MLRA 72 & 73 of LRR H)**

Indicators for Problematic Hydric Soils[3]:

- ___ 1 cm Muck (A9) **(LRR I, J)**
- ___ Coast Prairie Redox (A16) **(LRR F, G, H)**
- ___ Dark Surface (S7) **(LRR G)**
- ___ High Plains Depressions (F16) **(LRR H outside of MLRA 72 & 73)**
- ___ Reduced Vertic (F18)
- ___ Red Parent Material (TF2)
- ___ Very Shallow Dark Surface (TF12)
- ___ Other (Explain in Remarks)

[3]Indicators of hydrophytic vegetation and wetland hydrology must be present, unless disturbed or problematic.

Restrictive Layer (if present):

Type: _____

Depth (inches): _____

Hydric Soil Present? Yes _____ No X

Remarks:

HYDROLOGY

Wetland Hydrology Indicators:

Primary Indicators (minimum of one required; check all that apply)

- ___ Surface Water (A1)
- ___ High Water Table (A2)
- ___ Saturation (A3)
- ___ Water Marks (B1)
- ___ Sediment Deposits (B2)
- ___ Drift Deposits (B3)
- ___ Algal Mat or Crust (B4)
- ___ Iron Deposits (B5)
- ___ Inundation Visible on Aerial Imagery (B7)
- ___ Water-Stained Leaves (B9)
- ___ Salt Crust (B11)
- ___ Aquatic Invertebrates (B13)
- ___ Hydrogen Sulfide Odor (C1)
- ___ Dry-Season Water Table (C2)
- ___ Oxidized Rhizospheres on Living Roots (C3) **(where not tilled)**
- ___ Presence of Reduced Iron (C4)
- ___ Thin Muck Surface (C7)
- ___ Other (Explain in Remarks)

Secondary Indicators (minimum of two required)

- ___ Surface Soil Cracks (B6)
- ___ Sparsely Vegetated Concave Surface (B8)
- ___ Drainage Patterns (B10)
- ___ Oxidized Rhizospheres on Living Roots (C3) **(where tilled)**
- ___ Crayfish Burrows (C8)
- ___ Saturation Visible on Aerial Imagery (C9)
- ___ Geomorphic Position (D2)
- ___ FAC-Neutral Test (D5)
- ___ Frost-Heave Hummocks (D7) **(LRR F)**

Field Observations:

Surface Water Present? Yes _____ No X Depth (inches): _____

Water Table Present? Yes _____ No X Depth (inches): _____

Saturation Present? (includes capillary fringe) Yes _____ No X Depth (inches): _____

Wetland Hydrology Present? Yes _____ No X

Describe Recorded Data (stream gauge, monitoring well, aerial photos, previous inspections), if available:

Remarks:

TN

WETLAND DETERMINATION DATA FORM – Great Plains Region

Project/Site: Cenex Pipeline - Sidney to Minot City/County: Mountrail Sampling Date: 10/5/16

Applicant/Owner: Cenex Pipeline, LLC. State: ND Sampling Point: 5/7/8/9/10w

Investigator(s): T. Naas Section, Township, Range: 35 155N, 91W

Landform (hillslope, terrace, etc.): Basin Local relief (concave, convex, none): CL Slope (%): 2

Subregion (LRR): F Lat: 48.210149 Long: -102.345711 Datum: NAD 83

Soil Map Unit Name: NWI classification: PEMC

Are climatic / hydrologic conditions on the site typical for this time of year? Yes X No ____ (If no, explain in Remarks.)

Are Vegetation ____, Soil ____, or Hydrology ____ significantly disturbed? Are "Normal Circumstances" present? Yes X No ____

Are Vegetation ____, Soil ____, or Hydrology ____ naturally problematic? (If needed, explain any answers in Remarks.)

SUMMARY OF FINDINGS – Attach site map showing sampling point locations, transects, important features, etc.

Hydrophytic Vegetation Present?	Yes X	No ____
Hydric Soil Present?	Yes X	No ____
Wetland Hydrology Present?	Yes X	No ____

Is the Sampled Area within a Wetland? Yes X No ____

Remarks:

Associated with wetlands # 5, 7, 8, 9, and 10

VEGETATION – Use scientific names of plants.

Tree Stratum (Plot size: ____)	Absolute % Cover	Dominant Species?	Indicator Status
1.			
2.			
3.			
4.			
	____ = Total Cover		

Sapling/Shrub Stratum (Plot size: ____)			
1.			
2.			
3.			
4.			
5.			
	____ = Total Cover		

Herb Stratum (Plot size: 5')			
1. Carex pellita	30	Yes	OBL
2. Hordeum jubatum	50	Yes	FACW
3. Typha sp.	20	Yes	OBL
4. Eleocharis palustris	10	No	OBL
5. Almutaster pauciflorus	10	No	FACW
6. Phalaris arundinacea	5	No	FACW
7.			
8.			
9.			
10.			
	100 = Total Cover		

Woody Vine Stratum (Plot size: ____)			
1.			
2.			
	____ = Total Cover		

% Bare Ground in Herb Stratum 0

Dominance Test worksheet:

Number of Dominant Species That Are OBL, FACW, or FAC (excluding FAC−): ____ (A)

Total Number of Dominant Species Across All Strata: ____ (B)

Percent of Dominant Species That Are OBL, FACW, or FAC: ____ (A/B)

Prevalence Index worksheet:

Total % Cover of:		Multiply by:
OBL species	____	x 1 = ____
FACW species	____	x 2 = ____
FAC species	____	x 3 = ____
FACU species	____	x 4 = ____
UPL species	____	x 5 = ____
Column Totals:	____ (A)	____ (B)

Prevalence Index = B/A = ____

Hydrophytic Vegetation Indicators:

X 1 - Rapid Test for Hydrophytic Vegetation

__ 2 - Dominance Test is >50%

__ 3 - Prevalence Index is ≤3.0[1]

__ 4 - Morphological Adaptations[1] (Provide supporting data in Remarks or on a separate sheet)

__ Problematic Hydrophytic Vegetation[1] (Explain)

[1]Indicators of hydric soil and wetland hydrology must be present, unless disturbed or problematic.

Hydrophytic Vegetation Present? Yes X No ____

Remarks:

SOIL

Sampling Point: 5, 7, 8, 9, 10 W

Profile Description: (Describe to the depth needed to document the indicator or confirm the absence of indicators.)

Depth (inches)	Matrix Color (moist)	Matrix %	Redox Features Color (moist)	Redox %	Type[1]	Loc[2]	Texture	Remarks
0-2	10YR 2/1	98	7.5YR 4/6	2	C	M	CL	
2-7	10YR 4/1	98	7.5YR 4/6	2	C	M	SCL	
7-16	10YR 5/1	98	7.5YR 4/6	2	C	M	SCL	

[1]Type: C=Concentration, D=Depletion, RM=Reduced Matrix, CS=Covered or Coated Sand Grains. [2]Location: PL=Pore Lining, M=Matrix.

Hydric Soil Indicators: (Applicable to all LRRs, unless otherwise noted.)

- ___ Histosol (A1)
- ___ Histic Epipedon (A2)
- ___ Black Histic (A3)
- ___ Hydrogen Sulfide (A4)
- ___ Stratified Layers (A5) **(LRR F)**
- ___ 1 cm Muck (A9) **(LRR F, G, H)**
- ___ Depleted Below Dark Surface (A11)
- ___ Thick Dark Surface (A12)
- ___ Sandy Mucky Mineral (S1)
- ___ 2.5 cm Mucky Peat or Peat (S2) **(LRR G, H)**
- ___ 5 cm Mucky Peat or Peat (S3) **(LRR F)**
- ___ Sandy Gleyed Matrix (S4)
- ___ Sandy Redox (S5)
- ___ Stripped Matrix (S6)
- ___ Loamy Mucky Mineral (F1)
- ___ Loamy Gleyed Matrix (F2)
- X Depleted Matrix (F3)
- ___ Redox Dark Surface (F6)
- ___ Depleted Dark Surface (F7)
- ___ Redox Depressions (F8)
- ___ High Plains Depressions (F16) **(MLRA 72 & 73 of LRR H)**

Indicators for Problematic Hydric Soils[3]:

- ___ 1 cm Muck (A9) **(LRR I, J)**
- ___ Coast Prairie Redox (A16) **(LRR F, G, H)**
- ___ Dark Surface (S7) **(LRR G)**
- ___ High Plains Depressions (F16) **(LRR H outside of MLRA 72 & 73)**
- ___ Reduced Vertic (F18)
- ___ Red Parent Material (TF2)
- ___ Very Shallow Dark Surface (TF12)
- ___ Other (Explain in Remarks)

[3]Indicators of hydrophytic vegetation and wetland hydrology must be present, unless disturbed or problematic.

Restrictive Layer (if present):

Type: ___

Depth (inches): ___

Hydric Soil Present? Yes X No ___

Remarks:

HYDROLOGY

Wetland Hydrology Indicators:

Primary Indicators (minimum of one required; check all that apply)

- ___ Surface Water (A1)
- X High Water Table (A2)
- X Saturation (A3)
- ___ Water Marks (B1)
- ___ Sediment Deposits (B2)
- ___ Drift Deposits (B3)
- ___ Algal Mat or Crust (B4)
- ___ Iron Deposits (B5)
- ___ Inundation Visible on Aerial Imagery (B7)
- ___ Water-Stained Leaves (B9)
- ___ Salt Crust (B11)
- ___ Aquatic Invertebrates (B13)
- ___ Hydrogen Sulfide Odor (C1)
- ___ Dry-Season Water Table (C2)
- ___ Oxidized Rhizospheres on Living Roots (C3) **(where not tilled)**
- ___ Presence of Reduced Iron (C4)
- ___ Thin Muck Surface (C7)
- ___ Other (Explain in Remarks)

Secondary Indicators (minimum of two required)

- ___ Surface Soil Cracks (B6)
- ___ Sparsely Vegetated Concave Surface (B8)
- ___ Drainage Patterns (B10)
- ___ Oxidized Rhizospheres on Living Roots (C3) **(where tilled)**
- ___ Crayfish Burrows (C8)
- X Saturation Visible on Aerial Imagery (C9)
- X Geomorphic Position (D2)
- X FAC-Neutral Test (D5)
- ___ Frost-Heave Hummocks (D7) **(LRR F)**

Field Observations:

Surface Water Present? Yes ___ No X Depth (inches): ___

Water Table Present? Yes X No ___ Depth (inches): 10

Saturation Present? (includes capillary fringe) Yes X No ___ Depth (inches): 7

Wetland Hydrology Present? Yes X No ___

Describe Recorded Data (stream gauge, monitoring well, aerial photos, previous inspections), if available:

Remarks:

TN

WETLAND DETERMINATION DATA FORM – Great Plains Region

Project/Site: Cenex Pipeline - Sidney to Minot City/County: Mountrail Sampling Date: 10/5/16

Applicant/Owner: Cenex Pipeline, LLC. State: ND Sampling Point: 5/7/8,9,10 u

Investigator(s): T. Naas Section, Township, Range: 35, 155N, 91W

Landform (hillslope, terrace, etc.): Hillslope Local relief (concave, convex, none): CV Slope (%): 5

Subregion (LRR): F Lat: 48.210130 Long: -102.345471 Datum: NAD 83

Soil Map Unit Name: _____ NWI classification: —

Are climatic / hydrologic conditions on the site typical for this time of year? Yes X No _____ (If no, explain in Remarks.)

Are Vegetation _____, Soil _____, or Hydrology _____ significantly disturbed? Are "Normal Circumstances" present? Yes X No _____

Are Vegetation _____, Soil _____, or Hydrology _____ naturally problematic? (If needed, explain any answers in Remarks.)

SUMMARY OF FINDINGS – Attach site map showing sampling point locations, transects, important features, etc.

Hydrophytic Vegetation Present?	Yes _____	No X	**Is the Sampled Area within a Wetland?** Yes _____ No X
Hydric Soil Present?	Yes _____	No X	
Wetland Hydrology Present?	Yes _____	No X	

Remarks:

VEGETATION – Use scientific names of plants.

Tree Stratum (Plot size: _____)	Absolute % Cover	Dominant Species?	Indicator Status
1.			
2.			
3.			
4.			
	_____ = Total Cover		
Sapling/Shrub Stratum (Plot size: _____)			
1.			
2.			
3.			
4.			
5.			
	_____ = Total Cover		
Herb Stratum (Plot size: 5')			
1. Medicago sativa	75	Yes	UPL
2. Setaria viridis	15	NO	UPL
3. Cirsium arvense	5	NO	FACU
4.			
5.			
6.			
7.			
8.			
9.			
10.			
	95 = Total Cover		
Woody Vine Stratum (Plot size: _____)			
1.			
2.			
	_____ = Total Cover		

% Bare Ground in Herb Stratum 5

Dominance Test worksheet:

Number of Dominant Species That Are OBL, FACW, or FAC (excluding FAC−): _____ (A)

Total Number of Dominant Species Across All Strata: _____ (B)

Percent of Dominant Species That Are OBL, FACW, or FAC: _____ (A/B)

Prevalence Index worksheet:

Total % Cover of:		Multiply by:
OBL species	_____	x 1 = _____
FACW species	_____	x 2 = _____
FAC species	_____	x 3 = _____
FACU species	_____	x 4 = _____
UPL species	_____	x 5 = _____
Column Totals:	_____ (A)	_____ (B)

Prevalence Index = B/A = _____

Hydrophytic Vegetation Indicators:

___ 1 - Rapid Test for Hydrophytic Vegetation

___ 2 - Dominance Test is >50%

___ 3 - Prevalence Index is ≤3.0[1]

___ 4 - Morphological Adaptations[1] (Provide supporting data in Remarks or on a separate sheet)

___ Problematic Hydrophytic Vegetation[1] (Explain)

[1]Indicators of hydric soil and wetland hydrology must be present, unless disturbed or problematic.

Hydrophytic Vegetation Present? Yes _____ No X

Remarks:

SOIL

Sampling Point: 5, 7, 8, 9, 10u

Profile Description: (Describe to the depth needed to document the indicator or confirm the absence of indicators.)

Depth (inches)	Matrix Color (moist)	Matrix %	Redox Features Color (moist)	Redox %	Type[1]	Loc[2]	Texture	Remarks
0-9	10YR 3/2	100					CL	
9-12	10YR 3/3	100					CL	

[1]Type: C=Concentration, D=Depletion, RM=Reduced Matrix, CS=Covered or Coated Sand Grains. [2]Location: PL=Pore Lining, M=Matrix.

Hydric Soil Indicators: (Applicable to all LRRs, unless otherwise noted.)

- ___ Histosol (A1)
- ___ Histic Epipedon (A2)
- ___ Black Histic (A3)
- ___ Hydrogen Sulfide (A4)
- ___ Stratified Layers (A5) **(LRR F)**
- ___ 1 cm Muck (A9) **(LRR F, G, H)**
- ___ Depleted Below Dark Surface (A11)
- ___ Thick Dark Surface (A12)
- ___ Sandy Mucky Mineral (S1)
- ___ 2.5 cm Mucky Peat or Peat (S2) **(LRR G, H)**
- ___ 5 cm Mucky Peat or Peat (S3) **(LRR F)**
- ___ Sandy Gleyed Matrix (S4)
- ___ Sandy Redox (S5)
- ___ Stripped Matrix (S6)
- ___ Loamy Mucky Mineral (F1)
- ___ Loamy Gleyed Matrix (F2)
- ___ Depleted Matrix (F3)
- ___ Redox Dark Surface (F6)
- ___ Depleted Dark Surface (F7)
- ___ Redox Depressions (F8)
- ___ High Plains Depressions (F16) **(MLRA 72 & 73 of LRR H)**

Indicators for Problematic Hydric Soils[3]:

- ___ 1 cm Muck (A9) **(LRR I, J)**
- ___ Coast Prairie Redox (A16) **(LRR F, G, H)**
- ___ Dark Surface (S7) **(LRR G)**
- ___ High Plains Depressions (F16) **(LRR H outside of MLRA 72 & 73)**
- ___ Reduced Vertic (F18)
- ___ Red Parent Material (TF2)
- ___ Very Shallow Dark Surface (TF12)
- ___ Other (Explain in Remarks)

[3]Indicators of hydrophytic vegetation and wetland hydrology must be present, unless disturbed or problematic.

Restrictive Layer (if present):

Type: ___

Depth (inches): ___

Hydric Soil Present? Yes ___ No X

Remarks:

HYDROLOGY

Wetland Hydrology Indicators:

Primary Indicators (minimum of one required; check all that apply)

- ___ Surface Water (A1)
- ___ High Water Table (A2)
- ___ Saturation (A3)
- ___ Water Marks (B1)
- ___ Sediment Deposits (B2)
- ___ Drift Deposits (B3)
- ___ Algal Mat or Crust (B4)
- ___ Iron Deposits (B5)
- ___ Inundation Visible on Aerial Imagery (B7)
- ___ Water-Stained Leaves (B9)
- ___ Salt Crust (B11)
- ___ Aquatic Invertebrates (B13)
- ___ Hydrogen Sulfide Odor (C1)
- ___ Dry-Season Water Table (C2)
- ___ Oxidized Rhizospheres on Living Roots (C3) **(where not tilled)**
- ___ Presence of Reduced Iron (C4)
- ___ Thin Muck Surface (C7)
- ___ Other (Explain in Remarks)

Secondary Indicators (minimum of two required)

- ___ Surface Soil Cracks (B6)
- ___ Sparsely Vegetated Concave Surface (B8)
- ___ Drainage Patterns (B10)
- ___ Oxidized Rhizospheres on Living Roots (C3) **(where tilled)**
- ___ Crayfish Burrows (C8)
- ___ Saturation Visible on Aerial Imagery (C9)
- ___ Geomorphic Position (D2)
- ___ FAC-Neutral Test (D5)
- ___ Frost-Heave Hummocks (D7) **(LRR F)**

Field Observations:

Surface Water Present? Yes ___ No X Depth (inches): ___

Water Table Present? Yes ___ No X Depth (inches): ___

Saturation Present? (includes capillary fringe) Yes ___ No X Depth (inches): ___

Wetland Hydrology Present? Yes ___ No X

Describe Recorded Data (stream gauge, monitoring well, aerial photos, previous inspections), if available:

Remarks:

TN

WETLAND DETERMINATION DATA FORM – Great Plains Region

Project/Site: Cenex Pipeline - Sidney to Minot City/County: Mountrail Sampling Date: 10/5/16

Applicant/Owner: Cenex Pipeline, LLC. State: ND Sampling Point: 6w

Investigator(s): T. Maas Section, Township, Range: 35, 155N, 91W

Landform (hillslope, terrace, etc.): Basin Local relief (concave, convex, none): cc Slope (%): 2

Subregion (LRR): F Lat: 48.209811 Long: -102.342309 Datum: NAD 83

Soil Map Unit Name: NWI classification: none

Are climatic / hydrologic conditions on the site typical for this time of year? Yes ✓ No ____ (If no, explain in Remarks.)

Are Vegetation ____, Soil ____, or Hydrology ____ significantly disturbed? Are "Normal Circumstances" present? Yes ✓ No ____

Are Vegetation ____, Soil ____, or Hydrology ____ naturally problematic? (If needed, explain any answers in Remarks.)

SUMMARY OF FINDINGS – Attach site map showing sampling point locations, transects, important features, etc.

Hydrophytic Vegetation Present?	Yes ✓	No ____	**Is the Sampled Area within a Wetland?** Yes ✓ No ____
Hydric Soil Present?	Yes ✓	No ____	
Wetland Hydrology Present?	Yes ✓	No ____	

Remarks:

VEGETATION – Use scientific names of plants.

Tree Stratum (Plot size: ____)	Absolute % Cover	Dominant Species?	Indicator Status
1.			
2.			
3.			
4.			
	____ = Total Cover		

Sapling/Shrub Stratum (Plot size: ____)			
1.			
2.			
3.			
4.			
5.			
	____ = Total Cover		

Herb Stratum (Plot size: 5')			
1. Carex pellita	35	YES	OBL
2. Eleocharis palustris	25	YES	OBL
3. Alnuntaster paucifloras	15	NO	FACW
4. Hordeum jubatum	15	NO	FACW
5. Schenoplectus acutus	10	NO	OBL
6.			
7.			
8.			
9.			
10.			
	100 = Total Cover		

Woody Vine Stratum (Plot size: ____)			
1.			
2.			
	____ = Total Cover		

% Bare Ground in Herb Stratum 0

Dominance Test worksheet:

Number of Dominant Species That Are OBL, FACW, or FAC (excluding FAC-): ____ (A)

Total Number of Dominant Species Across All Strata: ____ (B)

Percent of Dominant Species That Are OBL, FACW, or FAC: ____ (A/B)

Prevalence Index worksheet:

Total % Cover of:	Multiply by:
OBL species ____	x 1 = ____
FACW species ____	x 2 = ____
FAC species ____	x 3 = ____
FACU species ____	x 4 = ____
UPL species ____	x 5 = ____
Column Totals: ____ (A)	____ (B)

Prevalence Index = B/A = ____

Hydrophytic Vegetation Indicators:

✓ 1 - Rapid Test for Hydrophytic Vegetation

____ 2 - Dominance Test is >50%

____ 3 - Prevalence Index is ≤3.0[1]

____ 4 - Morphological Adaptations[1] (Provide supporting data in Remarks or on a separate sheet)

____ Problematic Hydrophytic Vegetation[1] (Explain)

[1]Indicators of hydric soil and wetland hydrology must be present, unless disturbed or problematic.

Hydrophytic Vegetation Present? Yes ✓ No ____

Remarks:

SOIL

Sampling Point: 6W

Profile Description: (Describe to the depth needed to document the indicator or confirm the absence of indicators.)

Depth (inches)	Matrix Color (moist)	Matrix %	Redox Features Color (moist)	Redox %	Type[1]	Loc[2]	Texture	Remarks
0-2	10YR 3/1	98	7.5YR 4/6	2	C	M	CL	
2-7	10YR 3/1	98	7.5YR 4/6	2	C	M	SCL	
7-16	10YR 5/1	98	7.5YR 4/6	2	C	M	SCL	

[1]Type: C=Concentration, D=Depletion, RM=Reduced Matrix, CS=Covered or Coated Sand Grains. [2]Location: PL=Pore Lining, M=Matrix.

Hydric Soil Indicators: (Applicable to all LRRs, unless otherwise noted.)

- ___ Histosol (A1)
- ___ Histic Epipedon (A2)
- ___ Black Histic (A3)
- ___ Hydrogen Sulfide (A4)
- ___ Stratified Layers (A5) **(LRR F)**
- ___ 1 cm Muck (A9) **(LRR F, G, H)**
- ___ Depleted Below Dark Surface (A11)
- ___ Thick Dark Surface (A12)
- ___ Sandy Mucky Mineral (S1)
- ___ 2.5 cm Mucky Peat or Peat (S2) **(LRR G, H)**
- ___ 5 cm Mucky Peat or Peat (S3) **(LRR F)**
- ___ Sandy Gleyed Matrix (S4)
- ___ Sandy Redox (S5)
- ___ Stripped Matrix (S6)
- ___ Loamy Mucky Mineral (F1)
- ___ Loamy Gleyed Matrix (F2)
- X Depleted Matrix (F3)
- ___ Redox Dark Surface (F6)
- ___ Depleted Dark Surface (F7)
- ___ Redox Depressions (F8)
- ___ High Plains Depressions (F16) **(MLRA 72 & 73 of LRR H)**

Indicators for Problematic Hydric Soils[3]:

- ___ 1 cm Muck (A9) **(LRR I, J)**
- ___ Coast Prairie Redox (A16) **(LRR F, G, H)**
- ___ Dark Surface (S7) **(LRR G)**
- ___ High Plains Depressions (F16) **(LRR H outside of MLRA 72 & 73)**
- ___ Reduced Vertic (F18)
- ___ Red Parent Material (TF2)
- ___ Very Shallow Dark Surface (TF12)
- ___ Other (Explain in Remarks)

[3]Indicators of hydrophytic vegetation and wetland hydrology must be present, unless disturbed or problematic.

Restrictive Layer (if present):

Type: ___

Depth (inches): ___

Hydric Soil Present? Yes X No ___

Remarks:

HYDROLOGY

Wetland Hydrology Indicators:

Primary Indicators (minimum of one required; check all that apply)

- X Surface Water (A1)
- X High Water Table (A2)
- X Saturation (A3)
- ___ Water Marks (B1)
- ___ Sediment Deposits (B2)
- ___ Drift Deposits (B3)
- ___ Algal Mat or Crust (B4)
- ___ Iron Deposits (B5)
- X Inundation Visible on Aerial Imagery (B7)
- ___ Water-Stained Leaves (B9)
- ___ Salt Crust (B11)
- ___ Aquatic Invertebrates (B13)
- ___ Hydrogen Sulfide Odor (C1)
- ___ Dry-Season Water Table (C2)
- ___ Oxidized Rhizospheres on Living Roots (C3) **(where not tilled)**
- ___ Presence of Reduced Iron (C4)
- ___ Thin Muck Surface (C7)
- ___ Other (Explain in Remarks)

Secondary Indicators (minimum of two required)

- ___ Surface Soil Cracks (B6)
- ___ Sparsely Vegetated Concave Surface (B8)
- ___ Drainage Patterns (B10)
- ___ Oxidized Rhizospheres on Living Roots (C3) **(where tilled)**
- ___ Crayfish Burrows (C8)
- X Saturation Visible on Aerial Imagery (C9)
- X Geomorphic Position (D2)
- ___ FAC-Neutral Test (D5)
- ___ Frost-Heave Hummocks (D7) **(LRR F)**

Field Observations:

Surface Water Present? Yes X No ___ Depth (inches): <1"

Water Table Present? Yes X No ___ Depth (inches): 4"

Saturation Present? (includes capillary fringe) Yes X No ___ Depth (inches): Surface

Wetland Hydrology Present? Yes X No ___

Describe Recorded Data (stream gauge, monitoring well, aerial photos, previous inspections), if available:

Remarks:

TN

WETLAND DETERMINATION DATA FORM – Great Plains Region

Project/Site: Cenex Pipeline - Sidney to Minot City/County: Mountrail Sampling Date: 10/5/16

Applicant/Owner: Cenex Pipeline, LLC. State: ND Sampling Point: 6u

Investigator(s): T. Naas Section, Township, Range: 35 155N 91W

Landform (hillslope, terrace, etc.): Hillslope Local relief (concave, convex, none): CV Slope (%): 5

Subregion (LRR): F Lat: 48.209813 Long: -102.342134 Datum: NAD 83

Soil Map Unit Name: NWI classification:

Are climatic / hydrologic conditions on the site typical for this time of year? Yes X No ____ (If no, explain in Remarks.)

Are Vegetation ____, Soil ____, or Hydrology ____ significantly disturbed? Are "Normal Circumstances" present? Yes X No ____

Are Vegetation ____, Soil ____, or Hydrology ____ naturally problematic? (If needed, explain any answers in Remarks.)

SUMMARY OF FINDINGS – Attach site map showing sampling point locations, transects, important features, etc.

Hydrophytic Vegetation Present?	Yes ____	No X	Is the Sampled Area within a Wetland? Yes ____ No X
Hydric Soil Present?	Yes ____	No X	
Wetland Hydrology Present?	Yes ____	No X	

Remarks:

VEGETATION – Use scientific names of plants.

Tree Stratum (Plot size: ____)	Absolute % Cover	Dominant Species?	Indicator Status
1.			
2.			
3.			
4.			
	____ = Total Cover		
Sapling/Shrub Stratum (Plot size: ____)			
1.			
2.			
3.			
4.			
5.			
	____ = Total Cover		
Herb Stratum (Plot size: 5')			
1. Medicago sativa	75	Yes	UPL
2. Setaria viridis	15	NO	UPL
3. Cirsium arvense	5	NO	FACU
4.			
5.			
6.			
7.			
8.			
9.			
10.			
	95 = Total Cover		
Woody Vine Stratum (Plot size: ____)			
1.			
2.			
	____ = Total Cover		

% Bare Ground in Herb Stratum 5

Dominance Test worksheet:

Number of Dominant Species That Are OBL, FACW, or FAC (excluding FAC-): ____ (A)

Total Number of Dominant Species Across All Strata: ____ (B)

Percent of Dominant Species That Are OBL, FACW, or FAC: ____ (A/B)

Prevalence Index worksheet:

Total % Cover of:	Multiply by:
OBL species ____	x 1 = ____
FACW species ____	x 2 = ____
FAC species ____	x 3 = ____
FACU species ____	x 4 = ____
UPL species ____	x 5 = ____
Column Totals: ____ (A)	____ (B)

Prevalence Index = B/A = ____

Hydrophytic Vegetation Indicators:

- ___ 1 - Rapid Test for Hydrophytic Vegetation
- ___ 2 - Dominance Test is >50%
- ___ 3 - Prevalence Index is ≤3.0[1]
- ___ 4 - Morphological Adaptations[1] (Provide supporting data in Remarks or on a separate sheet)
- ___ Problematic Hydrophytic Vegetation[1] (Explain)

[1]Indicators of hydric soil and wetland hydrology must be present, unless disturbed or problematic.

Hydrophytic Vegetation Present? Yes ____ No X

Remarks:

SOIL

Sampling Point: 6u

Profile Description: (Describe to the depth needed to document the indicator or confirm the absence of indicators.)

Depth (inches)	Matrix Color (moist)	Matrix %	Redox Features Color (moist)	Redox %	Type[1]	Loc[2]	Texture	Remarks
0-9	10YR 3/2	100					CL	
9-12	10YR 3/2	100					CL	

[1]Type: C=Concentration, D=Depletion, RM=Reduced Matrix, CS=Covered or Coated Sand Grains. [2]Location: PL=Pore Lining, M=Matrix.

Hydric Soil Indicators: (Applicable to all LRRs, unless otherwise noted.)

- ___ Histosol (A1)
- ___ Histic Epipedon (A2)
- ___ Black Histic (A3)
- ___ Hydrogen Sulfide (A4)
- ___ Stratified Layers (A5) **(LRR F)**
- ___ 1 cm Muck (A9) **(LRR F, G, H)**
- ___ Depleted Below Dark Surface (A11)
- ___ Thick Dark Surface (A12)
- ___ Sandy Mucky Mineral (S1)
- ___ 2.5 cm Mucky Peat or Peat (S2) **(LRR G, H)**
- ___ 5 cm Mucky Peat or Peat (S3) **(LRR F)**
- ___ Sandy Gleyed Matrix (S4)
- ___ Sandy Redox (S5)
- ___ Stripped Matrix (S6)
- ___ Loamy Mucky Mineral (F1)
- ___ Loamy Gleyed Matrix (F2)
- ___ Depleted Matrix (F3)
- ___ Redox Dark Surface (F6)
- ___ Depleted Dark Surface (F7)
- ___ Redox Depressions (F8)
- ___ High Plains Depressions (F16) **(MLRA 72 & 73 of LRR H)**

Indicators for Problematic Hydric Soils[3]:

- ___ 1 cm Muck (A9) **(LRR I, J)**
- ___ Coast Prairie Redox (A16) **(LRR F, G, H)**
- ___ Dark Surface (S7) **(LRR G)**
- ___ High Plains Depressions (F16) **(LRR H outside of MLRA 72 & 73)**
- ___ Reduced Vertic (F18)
- ___ Red Parent Material (TF2)
- ___ Very Shallow Dark Surface (TF12)
- ___ Other (Explain in Remarks)

[3]Indicators of hydrophytic vegetation and wetland hydrology must be present, unless disturbed or problematic.

Restrictive Layer (if present):

Type: _____

Depth (inches): _____

Hydric Soil Present? Yes _____ No X

Remarks:

HYDROLOGY

Wetland Hydrology Indicators:

Primary Indicators (minimum of one required; check all that apply)

- ___ Surface Water (A1)
- ___ High Water Table (A2)
- ___ Saturation (A3)
- ___ Water Marks (B1)
- ___ Sediment Deposits (B2)
- ___ Drift Deposits (B3)
- ___ Algal Mat or Crust (B4)
- ___ Iron Deposits (B5)
- ___ Inundation Visible on Aerial Imagery (B7)
- ___ Water-Stained Leaves (B9)
- ___ Salt Crust (B11)
- ___ Aquatic Invertebrates (B13)
- ___ Hydrogen Sulfide Odor (C1)
- ___ Dry-Season Water Table (C2)
- ___ Oxidized Rhizospheres on Living Roots (C3) **(where not tilled)**
- ___ Presence of Reduced Iron (C4)
- ___ Thin Muck Surface (C7)
- ___ Other (Explain in Remarks)

Secondary Indicators (minimum of two required)

- ___ Surface Soil Cracks (B6)
- ___ Sparsely Vegetated Concave Surface (B8)
- ___ Drainage Patterns (B10)
- ___ Oxidized Rhizospheres on Living Roots (C3) **(where tilled)**
- ___ Crayfish Burrows (C8)
- ___ Saturation Visible on Aerial Imagery (C9)
- ___ Geomorphic Position (D2)
- ___ FAC-Neutral Test (D5)
- ___ Frost-Heave Hummocks (D7) **(LRR F)**

Field Observations:

Surface Water Present? Yes _____ No X Depth (inches): _____

Water Table Present? Yes _____ No X Depth (inches): _____

Saturation Present? (includes capillary fringe) Yes _____ No X Depth (inches): _____

Wetland Hydrology Present? Yes _____ No X

Describe Recorded Data (stream gauge, monitoring well, aerial photos, previous inspections), if available:

Remarks:

TN

WETLAND DETERMINATION DATA FORM – Great Plains Region

Project/Site: Cenex Pipeline - Sidney to Minot City/County: Mountrail Sampling Date: 10/6/16

Applicant/Owner: Cenex Pipeline, LLC. State: ND Sampling Point: 11w

Investigator(s): T. Naas Section, Township, Range: Z9 155N, 91W

Landform (hillslope, terrace, etc.): Slope/Drainage Local relief (concave, convex, none): CC Slope (%): 2

Subregion (LRR): F Lat: 48.212019 Long: -102.411134 Datum: NAD 83

Soil Map Unit Name: NWI classification: PEM1C

Are climatic / hydrologic conditions on the site typical for this time of year? Yes X No ____ (If no, explain in Remarks.)

Are Vegetation ____, Soil ____, or Hydrology ____ significantly disturbed? Are "Normal Circumstances" present? Yes X No ____

Are Vegetation ____, Soil ____, or Hydrology ____ naturally problematic? (If needed, explain any answers in Remarks.)

SUMMARY OF FINDINGS – Attach site map showing sampling point locations, transects, important features, etc.

Hydrophytic Vegetation Present?	Yes X	No ____	**Is the Sampled Area within a Wetland?** Yes X No ____
Hydric Soil Present?	Yes X	No ____	
Wetland Hydrology Present?	Yes X	No ____	

Remarks:

VEGETATION – Use scientific names of plants.

Tree Stratum (Plot size: ____)	Absolute % Cover	Dominant Species?	Indicator Status
1.			
2.			
3.			
4.			
	____ = Total Cover		

Sapling/Shrub Stratum (Plot size: ____)			
1.			
2.			
3.			
4.			
5.			
	____ = Total Cover		

Herb Stratum (Plot size: 5')			
1. Hordeum jubatum	25	Yes	FACW
2. Juncus Dudleyi	25	Yes	FACW
3. Eleocharis palustris	20	Yes	OBL
4. Schoenoplectus pungens	15	NO	OBL
5. Almutaster pauciflorus	10	NO	FACW
6. Mentha arvensis	5	NO	FACW
7.			
8.			
9.			
10.			
	100 = Total Cover		

Woody Vine Stratum (Plot size: ____)			
1.			
2.			
	____ = Total Cover		

% Bare Ground in Herb Stratum 0

Dominance Test worksheet:

Number of Dominant Species That Are OBL, FACW, or FAC (excluding FAC−): ____ (A)

Total Number of Dominant Species Across All Strata: ____ (B)

Percent of Dominant Species That Are OBL, FACW, or FAC: ____ (A/B)

Prevalence Index worksheet:

Total % Cover of:		Multiply by:
OBL species	____	x 1 = ____
FACW species	____	x 2 = ____
FAC species	____	x 3 = ____
FACU species	____	x 4 = ____
UPL species	____	x 5 = ____
Column Totals:	____ (A)	____ (B)

Prevalence Index = B/A = ____

Hydrophytic Vegetation Indicators:

X 1 - Rapid Test for Hydrophytic Vegetation

__ 2 - Dominance Test is >50%

__ 3 - Prevalence Index is ≤3.0[1]

__ 4 - Morphological Adaptations[1] (Provide supporting data in Remarks or on a separate sheet)

__ Problematic Hydrophytic Vegetation[1] (Explain)

[1]Indicators of hydric soil and wetland hydrology must be present, unless disturbed or problematic.

Hydrophytic Vegetation Present? Yes X No ____

Remarks:

SOIL

Sampling Point: 11w

Profile Description: (Describe to the depth needed to document the indicator or confirm the absence of indicators.)

Depth (inches)	Matrix Color (moist)	Matrix %	Redox Features Color (moist)	Redox %	Type[1]	Loc[2]	Texture	Remarks
0-8	10YR 3/1	95	7.5YR 4/6	5	C	M/PL	SL	
8-16	10YR 4/1	95	7.5YR 4/6	5	C	M/PL	SCL	

[1]Type: C=Concentration, D=Depletion, RM=Reduced Matrix, CS=Covered or Coated Sand Grains. [2]Location: PL=Pore Lining, M=Matrix.

Hydric Soil Indicators: (Applicable to all LRRs, unless otherwise noted.)

- ___ Histosol (A1)
- ___ Histic Epipedon (A2)
- ___ Black Histic (A3)
- ___ Hydrogen Sulfide (A4)
- ___ Stratified Layers (A5) **(LRR F)**
- ___ 1 cm Muck (A9) **(LRR F, G, H)**
- ___ Depleted Below Dark Surface (A11)
- ___ Thick Dark Surface (A12)
- ___ Sandy Mucky Mineral (S1)
- ___ 2.5 cm Mucky Peat or Peat (S2) **(LRR G, H)**
- ___ 5 cm Mucky Peat or Peat (S3) **(LRR F)**
- ___ Sandy Gleyed Matrix (S4)
- ___ Sandy Redox (S5)
- ___ Stripped Matrix (S6)
- ___ Loamy Mucky Mineral (F1)
- ___ Loamy Gleyed Matrix (F2)
- X Depleted Matrix (F3)
- X Redox Dark Surface (F6)
- ___ Depleted Dark Surface (F7)
- ___ Redox Depressions (F8)
- ___ High Plains Depressions (F16) **(MLRA 72 & 73 of LRR H)**

Indicators for Problematic Hydric Soils[3]:

- ___ 1 cm Muck (A9) **(LRR I, J)**
- ___ Coast Prairie Redox (A16) **(LRR F, G, H)**
- ___ Dark Surface (S7) **(LRR G)**
- ___ High Plains Depressions (F16) **(LRR H outside of MLRA 72 & 73)**
- ___ Reduced Vertic (F18)
- ___ Red Parent Material (TF2)
- ___ Very Shallow Dark Surface (TF12)
- ___ Other (Explain in Remarks)

[3]Indicators of hydrophytic vegetation and wetland hydrology must be present, unless disturbed or problematic.

Restrictive Layer (if present):

Type: ___

Depth (inches): ___

Hydric Soil Present? Yes X No ___

Remarks:

HYDROLOGY

Wetland Hydrology Indicators:

Primary Indicators (minimum of one required; check all that apply)

- ___ Surface Water (A1)
- ___ High Water Table (A2)
- ___ Saturation (A3)
- ___ Water Marks (B1)
- ___ Sediment Deposits (B2)
- ___ Drift Deposits (B3)
- ___ Algal Mat or Crust (B4)
- ___ Iron Deposits (B5)
- ___ Inundation Visible on Aerial Imagery (B7)
- ___ Water-Stained Leaves (B9)
- ___ Salt Crust (B11)
- ___ Aquatic Invertebrates (B13)
- ___ Hydrogen Sulfide Odor (C1)
- ___ Dry-Season Water Table (C2)
- ___ Oxidized Rhizospheres on Living Roots (C3) **(where not tilled)**
- ___ Presence of Reduced Iron (C4)
- ___ Thin Muck Surface (C7)
- ___ Other (Explain in Remarks)

Secondary Indicators (minimum of two required)

- ___ Surface Soil Cracks (B6)
- ___ Sparsely Vegetated Concave Surface (B8)
- ___ Drainage Patterns (B10)
- ___ Oxidized Rhizospheres on Living Roots (C3) **(where tilled)**
- ___ Crayfish Burrows (C8)
- X Saturation Visible on Aerial Imagery (C9)
- X Geomorphic Position (D2)
- X FAC-Neutral Test (D5)
- ___ Frost-Heave Hummocks (D7) **(LRR F)**

Field Observations:

Surface Water Present? Yes ___ No X Depth (inches): ___

Water Table Present? Yes ___ No X Depth (inches): ___

Saturation Present? (includes capillary fringe) Yes ___ No X Depth (inches): ___

Wetland Hydrology Present? Yes X No ___

Describe Recorded Data (stream gauge, monitoring well, aerial photos, previous inspections), if available:

Remarks:

TN

WETLAND DETERMINATION DATA FORM – Great Plains Region

Project/Site: Cenex Pipeline - Sidney to Minot City/County: Mountrail Sampling Date: 10/6/16

Applicant/Owner: Cenex Pipeline, LLC. State: ND Sampling Point: 110

Investigator(s): T. Naas Section, Township, Range: 29, 155N, 91W

Landform (hillslope, terrace, etc.): Hillslope Local relief (concave, convex, none): CV Slope (%): 7

Subregion (LRR): F Lat: 48.212002 Long: -102.411177 Datum: NAD 83

Soil Map Unit Name: NWI classification: —

Are climatic / hydrologic conditions on the site typical for this time of year? Yes X No ____ (If no, explain in Remarks.)

Are Vegetation ____, Soil ____, or Hydrology ____ significantly disturbed? Are "Normal Circumstances" present? Yes X No ____

Are Vegetation ____, Soil ____, or Hydrology ____ naturally problematic? (If needed, explain any answers in Remarks.)

SUMMARY OF FINDINGS – Attach site map showing sampling point locations, transects, important features, etc.

Hydrophytic Vegetation Present?	Yes ____	No X	**Is the Sampled Area within a Wetland?** Yes ____ No X
Hydric Soil Present?	Yes ____	No X	
Wetland Hydrology Present?	Yes ____	No X	

Remarks:

VEGETATION – Use scientific names of plants.

Tree Stratum (Plot size: ____)	Absolute % Cover	Dominant Species?	Indicator Status
1.			
2.			
3.			
4.			
	____ = Total Cover		
Sapling/Shrub Stratum (Plot size: ____)			
1.			
2.			
3.			
4.			
5.			
	____ = Total Cover		
Herb Stratum (Plot size: 5')			
1. Poa pratensis	85	Yes	FACU
2. Symphoricarpos occidentalis	10	No	UPL
3. Solidago Canadensis	5	No	FACU
4.			
5.			
6.			
7.			
8.			
9.			
10.			
	100 = Total Cover		
Woody Vine Stratum (Plot size: ____)			
1.			
2.			
	____ = Total Cover		

% Bare Ground in Herb Stratum 0

Dominance Test worksheet:

Number of Dominant Species That Are OBL, FACW, or FAC (excluding FAC−): ____ (A)

Total Number of Dominant Species Across All Strata: ____ (B)

Percent of Dominant Species That Are OBL, FACW, or FAC: ____ (A/B)

Prevalence Index worksheet:

Total % Cover of:		Multiply by:
OBL species	____	x 1 = ____
FACW species	____	x 2 = ____
FAC species	____	x 3 = ____
FACU species	____	x 4 = ____
UPL species	____	x 5 = ____
Column Totals:	____ (A)	____ (B)

Prevalence Index = B/A = ____

Hydrophytic Vegetation Indicators:

- ___ 1 - Rapid Test for Hydrophytic Vegetation
- ___ 2 - Dominance Test is >50%
- ___ 3 - Prevalence Index is ≤3.0[1]
- ___ 4 - Morphological Adaptations[1] (Provide supporting data in Remarks or on a separate sheet)
- ___ Problematic Hydrophytic Vegetation[1] (Explain)

[1]Indicators of hydric soil and wetland hydrology must be present, unless disturbed or problematic.

Hydrophytic Vegetation Present? Yes ____ No X

Remarks:

SOIL

Sampling Point: 11

Profile Description: (Describe to the depth needed to document the indicator or confirm the absence of indicators.)

Depth (inches)	Matrix Color (moist)	Matrix %	Redox Features Color (moist)	Redox %	Type[1]	Loc[2]	Texture	Remarks
0-10	10YR 3/2	100					L	
10-12	10YR 3/3	100					CL	

[1]Type: C=Concentration, D=Depletion, RM=Reduced Matrix, CS=Covered or Coated Sand Grains. [2]Location: PL=Pore Lining, M=Matrix.

Hydric Soil Indicators: (Applicable to all LRRs, unless otherwise noted.)

- ___ Histosol (A1)
- ___ Histic Epipedon (A2)
- ___ Black Histic (A3)
- ___ Hydrogen Sulfide (A4)
- ___ Stratified Layers (A5) **(LRR F)**
- ___ 1 cm Muck (A9) **(LRR F, G, H)**
- ___ Depleted Below Dark Surface (A11)
- ___ Thick Dark Surface (A12)
- ___ Sandy Mucky Mineral (S1)
- ___ 2.5 cm Mucky Peat or Peat (S2) **(LRR G, H)**
- ___ 5 cm Mucky Peat or Peat (S3) **(LRR F)**
- ___ Sandy Gleyed Matrix (S4)
- ___ Sandy Redox (S5)
- ___ Stripped Matrix (S6)
- ___ Loamy Mucky Mineral (F1)
- ___ Loamy Gleyed Matrix (F2)
- ___ Depleted Matrix (F3)
- ___ Redox Dark Surface (F6)
- ___ Depleted Dark Surface (F7)
- ___ Redox Depressions (F8)
- ___ High Plains Depressions (F16) **(MLRA 72 & 73 of LRR H)**

Indicators for Problematic Hydric Soils[3]:

- ___ 1 cm Muck (A9) **(LRR I, J)**
- ___ Coast Prairie Redox (A16) **(LRR F, G, H)**
- ___ Dark Surface (S7) **(LRR G)**
- ___ High Plains Depressions (F16) **(LRR H outside of MLRA 72 & 73)**
- ___ Reduced Vertic (F18)
- ___ Red Parent Material (TF2)
- ___ Very Shallow Dark Surface (TF12)
- ___ Other (Explain in Remarks)

[3]Indicators of hydrophytic vegetation and wetland hydrology must be present, unless disturbed or problematic.

Restrictive Layer (if present):

Type: _____

Depth (inches): _____

Hydric Soil Present? Yes _____ No X

Remarks:

HYDROLOGY

Wetland Hydrology Indicators:

Primary Indicators (minimum of one required; check all that apply)

- ___ Surface Water (A1)
- ___ High Water Table (A2)
- ___ Saturation (A3)
- ___ Water Marks (B1)
- ___ Sediment Deposits (B2)
- ___ Drift Deposits (B3)
- ___ Algal Mat or Crust (B4)
- ___ Iron Deposits (B5)
- ___ Inundation Visible on Aerial Imagery (B7)
- ___ Water-Stained Leaves (B9)
- ___ Salt Crust (B11)
- ___ Aquatic Invertebrates (B13)
- ___ Hydrogen Sulfide Odor (C1)
- ___ Dry-Season Water Table (C2)
- ___ Oxidized Rhizospheres on Living Roots (C3) **(where not tilled)**
- ___ Presence of Reduced Iron (C4)
- ___ Thin Muck Surface (C7)
- ___ Other (Explain in Remarks)

Secondary Indicators (minimum of two required)

- ___ Surface Soil Cracks (B6)
- ___ Sparsely Vegetated Concave Surface (B8)
- ___ Drainage Patterns (B10)
- ___ Oxidized Rhizospheres on Living Roots (C3) **(where tilled)**
- ___ Crayfish Burrows (C8)
- ___ Saturation Visible on Aerial Imagery (C9)
- ___ Geomorphic Position (D2)
- ___ FAC-Neutral Test (D5)
- ___ Frost-Heave Hummocks (D7) **(LRR F)**

Field Observations:

Surface Water Present? Yes _____ No X Depth (inches): _____

Water Table Present? Yes _____ No X Depth (inches): _____

Saturation Present? (includes capillary fringe) Yes _____ No X Depth (inches): _____

Wetland Hydrology Present? Yes _____ No X

Describe Recorded Data (stream gauge, monitoring well, aerial photos, previous inspections), if available:

Remarks:

TW

WETLAND DETERMINATION DATA FORM – Great Plains Region

Project/Site: Cenex Pipeline - Sidney to Minot City/County: Mountrail Sampling Date: 10/6/16

Applicant/Owner: Cenex Pipeline, LLC. State: ND Sampling Point: 12W

Investigator(s): T. Neas Section, Township, Range: 30, 155N, 91W

Landform (hillslope, terrace, etc.): slope Local relief (concave, convex, none): CC Slope (%): 5

Subregion (LRR): F Lat: 48.211752 Long: -102.424338 Datum: NAD 83

Soil Map Unit Name: NWI classification: PEM A

Are climatic / hydrologic conditions on the site typical for this time of year? Yes X No ____ (If no, explain in Remarks.)

Are Vegetation ____, Soil ____, or Hydrology ____ significantly disturbed? Are "Normal Circumstances" present? Yes X No ____

Are Vegetation ____, Soil ____, or Hydrology ____ naturally problematic? (If needed, explain any answers in Remarks.)

SUMMARY OF FINDINGS – Attach site map showing sampling point locations, transects, important features, etc.

Hydrophytic Vegetation Present?	Yes X	No ____
Hydric Soil Present?	Yes X	No ____
Wetland Hydrology Present?	Yes X	No ____

Is the Sampled Area within a Wetland? Yes X No ____

Remarks:

VEGETATION – Use scientific names of plants.

Tree Stratum (Plot size: ____)	Absolute % Cover	Dominant Species?	Indicator Status
1.			
2.			
3.			
4.			
	____ = Total Cover		
Sapling/Shrub Stratum (Plot size: ____)			
1.			
2.			
3.			
4.			
5.			
	____ = Total Cover		
Herb Stratum (Plot size: 5')			
1. Phalaris arundinacea	55	Yes	FACW
2. Spartina pectinata	15	No	FACW
3.			
4.			
5.			
6.			
7.			
8.			
9.			
10.			
	100 = Total Cover		
Woody Vine Stratum (Plot size: ____)			
1.			
2.			
	____ = Total Cover		

% Bare Ground in Herb Stratum 0

Dominance Test worksheet:

Number of Dominant Species That Are OBL, FACW, or FAC (excluding FAC−): ____ (A)

Total Number of Dominant Species Across All Strata: ____ (B)

Percent of Dominant Species That Are OBL, FACW, or FAC: ____ (A/B)

Prevalence Index worksheet:

Total % Cover of:		Multiply by:
OBL species	____	x 1 = ____
FACW species	____	x 2 = ____
FAC species	____	x 3 = ____
FACU species	____	x 4 = ____
UPL species	____	x 5 = ____
Column Totals:	____ (A)	____ (B)

Prevalence Index = B/A = ____

Hydrophytic Vegetation Indicators:

X 1 - Rapid Test for Hydrophytic Vegetation

__ 2 - Dominance Test is >50%

__ 3 - Prevalence Index is ≤3.0[1]

__ 4 - Morphological Adaptations[1] (Provide supporting data in Remarks or on a separate sheet)

__ Problematic Hydrophytic Vegetation[1] (Explain)

[1]Indicators of hydric soil and wetland hydrology must be present, unless disturbed or problematic.

Hydrophytic Vegetation Present? Yes X No ____

Remarks:

SOIL

Sampling Point: 12W

Profile Description: (Describe to the depth needed to document the indicator or confirm the absence of indicators.)

Depth (inches)	Matrix Color (moist)	Matrix %	Redox Features Color (moist)	Redox %	Type[1]	Loc[2]	Texture	Remarks
0-7	10YR 3/1	98	7.5YR 3/4	2	C	PL	CL	
7-16	10YR 3/1	98	7.5YR 3/4	2	C	PL	CL	

[1]Type: C=Concentration, D=Depletion, RM=Reduced Matrix, CS=Covered or Coated Sand Grains. [2]Location: PL=Pore Lining, M=Matrix.

Hydric Soil Indicators: (Applicable to all LRRs, unless otherwise noted.)

- ___ Histosol (A1)
- ___ Histic Epipedon (A2)
- ___ Black Histic (A3)
- ___ Hydrogen Sulfide (A4)
- ___ Stratified Layers (A5) **(LRR F)**
- ___ 1 cm Muck (A9) **(LRR F, G, H)**
- ___ Depleted Below Dark Surface (A11)
- ___ Thick Dark Surface (A12)
- ___ Sandy Mucky Mineral (S1)
- ___ 2.5 cm Mucky Peat or Peat (S2) **(LRR G, H)**
- ___ 5 cm Mucky Peat or Peat (S3) **(LRR F)**
- ___ Sandy Gleyed Matrix (S4)
- ___ Sandy Redox (S5)
- ___ Stripped Matrix (S6)
- ___ Loamy Mucky Mineral (F1)
- ___ Loamy Gleyed Matrix (F2)
- ___ Depleted Matrix (F3)
- X Redox Dark Surface (F6)
- ___ Depleted Dark Surface (F7)
- ___ Redox Depressions (F8)
- ___ High Plains Depressions (F16) **(MLRA 72 & 73 of LRR H)**

Indicators for Problematic Hydric Soils[3]:

- ___ 1 cm Muck (A9) **(LRR I, J)**
- ___ Coast Prairie Redox (A16) **(LRR F, G, H)**
- ___ Dark Surface (S7) **(LRR G)**
- ___ High Plains Depressions (F16) **(LRR H outside of MLRA 72 & 73)**
- ___ Reduced Vertic (F18)
- ___ Red Parent Material (TF2)
- ___ Very Shallow Dark Surface (TF12)
- ___ Other (Explain in Remarks)

[3]Indicators of hydrophytic vegetation and wetland hydrology must be present, unless disturbed or problematic.

Restrictive Layer (if present):

Type: ___

Depth (inches): ___

Hydric Soil Present? Yes X No ___

Remarks:

HYDROLOGY

Wetland Hydrology Indicators:

Primary Indicators (minimum of one required; check all that apply)

- ___ Surface Water (A1)
- X High Water Table (A2)
- X Saturation (A3)
- ___ Water Marks (B1)
- ___ Sediment Deposits (B2)
- ___ Drift Deposits (B3)
- ___ Algal Mat or Crust (B4)
- ___ Iron Deposits (B5)
- X Inundation Visible on Aerial Imagery (B7)
- ___ Water-Stained Leaves (B9)
- ___ Salt Crust (B11)
- ___ Aquatic Invertebrates (B13)
- ___ Hydrogen Sulfide Odor (C1)
- ___ Dry-Season Water Table (C2)
- X Oxidized Rhizospheres on Living Roots (C3) **(where not tilled)**
- ___ Presence of Reduced Iron (C4)
- ___ Thin Muck Surface (C7)
- ___ Other (Explain in Remarks)

Secondary Indicators (minimum of two required)

- ___ Surface Soil Cracks (B6)
- ___ Sparsely Vegetated Concave Surface (B8)
- ___ Drainage Patterns (B10)
- ___ Oxidized Rhizospheres on Living Roots (C3) **(where tilled)**
- ___ Crayfish Burrows (C8)
- X Saturation Visible on Aerial Imagery (C9)
- X Geomorphic Position (D2)
- X FAC-Neutral Test (D5)
- ___ Frost-Heave Hummocks (D7) **(LRR F)**

Field Observations:

Surface Water Present? Yes ___ No X Depth (inches): ___

Water Table Present? Yes X No ___ Depth (inches): 12

Saturation Present? (includes capillary fringe) Yes X No ___ Depth (inches): 9

Wetland Hydrology Present? Yes X No ___

Describe Recorded Data (stream gauge, monitoring well, aerial photos, previous inspections), if available:

Remarks:

TN

WETLAND DETERMINATION DATA FORM – Great Plains Region

Project/Site: Cenex Pipeline - Sidney to Minot City/County: Mountrail Sampling Date: 10/6/14

Applicant/Owner: Cenex Pipeline, LLC. State: ND Sampling Point: 124

Investigator(s): T. Naas Section, Township, Range: 30, 155N, 91W

Landform (hillslope, terrace, etc.): Hillslope Local relief (concave, convex, none): CV Slope (%): 10

Subregion (LRR): F Lat: 48.211722 Long: -102.424281 Datum: NAD 83

Soil Map Unit Name: NWI classification: —

Are climatic / hydrologic conditions on the site typical for this time of year? Yes X No ____ (If no, explain in Remarks.)

Are Vegetation ____, Soil ____, or Hydrology ____ significantly disturbed? Are "Normal Circumstances" present? Yes X No ____

Are Vegetation ____, Soil ____, or Hydrology ____ naturally problematic? (If needed, explain any answers in Remarks.)

SUMMARY OF FINDINGS – Attach site map showing sampling point locations, transects, important features, etc.

Hydrophytic Vegetation Present?	Yes ____	No X	**Is the Sampled Area within a Wetland?** Yes ____ No X
Hydric Soil Present?	Yes ____	No X	
Wetland Hydrology Present?	Yes ____	No X	

Remarks:

VEGETATION – Use scientific names of plants.

Tree Stratum (Plot size: 30')	Absolute % Cover	Dominant Species?	Indicator Status
1. Populus tremuloides	35	YES	FAC
2. Fraxinus pennsylvanica	10	YES	FAC
3.			
4.			
	45 = Total Cover		

Sapling/Shrub Stratum (Plot size: ____)			
1.			
2.			
3.			
4.			
5.			
	____ = Total Cover		

Herb Stratum (Plot size: 5')			
1. Poa pratensis	50	yes	FACU
2. Bromus inermis	10	NO	UPL
3. Cirsium arvense	5	NO	FACU
4.			
5.			
6.			
7.			
8.			
9.			
10.			
	65 = Total Cover		

Woody Vine Stratum (Plot size: ____)			
1.			
2.			
	____ = Total Cover		

% Bare Ground in Herb Stratum 35

Dominance Test worksheet:

Number of Dominant Species That Are OBL, FACW, or FAC (excluding FAC-): ____ (A)

Total Number of Dominant Species Across All Strata: ____ (B)

Percent of Dominant Species That Are OBL, FACW, or FAC: ____ (A/B)

Prevalence Index worksheet:

Total % Cover of:	Multiply by:
OBL species ____	x 1 = ____
FACW species ____	x 2 = ____
FAC species ____	x 3 = ____
FACU species ____	x 4 = ____
UPL species ____	x 5 = ____
Column Totals: ____ (A)	____ (B)

Prevalence Index = B/A = ____

Hydrophytic Vegetation Indicators:

- ___ 1 - Rapid Test for Hydrophytic Vegetation
- ___ 2 - Dominance Test is >50%
- ___ 3 - Prevalence Index is ≤3.0[1]
- ___ 4 - Morphological Adaptations[1] (Provide supporting data in Remarks or on a separate sheet)
- ___ Problematic Hydrophytic Vegetation[1] (Explain)

[1]Indicators of hydric soil and wetland hydrology must be present, unless disturbed or problematic.

Hydrophytic Vegetation Present? Yes ____ No X

Remarks:

SOIL

Sampling Point: 12u

Profile Description: (Describe to the depth needed to document the indicator or confirm the absence of indicators.)

Depth (inches)	Matrix Color (moist)	Matrix %	Redox Features Color (moist)	Redox %	Type[1]	Loc[2]	Texture	Remarks
0-12	10YR 3/2	100					L	

[1]Type: C=Concentration, D=Depletion, RM=Reduced Matrix, CS=Covered or Coated Sand Grains. [2]Location: PL=Pore Lining, M=Matrix.

Hydric Soil Indicators: (Applicable to all LRRs, unless otherwise noted.)

- ___ Histosol (A1)
- ___ Histic Epipedon (A2)
- ___ Black Histic (A3)
- ___ Hydrogen Sulfide (A4)
- ___ Stratified Layers (A5) **(LRR F)**
- ___ 1 cm Muck (A9) **(LRR F, G, H)**
- ___ Depleted Below Dark Surface (A11)
- ___ Thick Dark Surface (A12)
- ___ Sandy Mucky Mineral (S1)
- ___ 2.5 cm Mucky Peat or Peat (S2) **(LRR G, H)**
- ___ 5 cm Mucky Peat or Peat (S3) **(LRR F)**
- ___ Sandy Gleyed Matrix (S4)
- ___ Sandy Redox (S5)
- ___ Stripped Matrix (S6)
- ___ Loamy Mucky Mineral (F1)
- ___ Loamy Gleyed Matrix (F2)
- ___ Depleted Matrix (F3)
- ___ Redox Dark Surface (F6)
- ___ Depleted Dark Surface (F7)
- ___ Redox Depressions (F8)
- ___ High Plains Depressions (F16) **(MLRA 72 & 73 of LRR H)**

Indicators for Problematic Hydric Soils[3]:

- ___ 1 cm Muck (A9) **(LRR I, J)**
- ___ Coast Prairie Redox (A16) **(LRR F, G, H)**
- ___ Dark Surface (S7) **(LRR G)**
- ___ High Plains Depressions (F16) **(LRR H outside of MLRA 72 & 73)**
- ___ Reduced Vertic (F18)
- ___ Red Parent Material (TF2)
- ___ Very Shallow Dark Surface (TF12)
- ___ Other (Explain in Remarks)

[3]Indicators of hydrophytic vegetation and wetland hydrology must be present, unless disturbed or problematic.

Restrictive Layer (if present):

Type: _____

Depth (inches): _____

Hydric Soil Present? Yes _____ No ✓

Remarks:

HYDROLOGY

Wetland Hydrology Indicators:

Primary Indicators (minimum of one required; check all that apply)

- ___ Surface Water (A1)
- ___ High Water Table (A2)
- ___ Saturation (A3)
- ___ Water Marks (B1)
- ___ Sediment Deposits (B2)
- ___ Drift Deposits (B3)
- ___ Algal Mat or Crust (B4)
- ___ Iron Deposits (B5)
- ___ Inundation Visible on Aerial Imagery (B7)
- ___ Water-Stained Leaves (B9)
- ___ Salt Crust (B11)
- ___ Aquatic Invertebrates (B13)
- ___ Hydrogen Sulfide Odor (C1)
- ___ Dry-Season Water Table (C2)
- ___ Oxidized Rhizospheres on Living Roots (C3) **(where not tilled)**
- ___ Presence of Reduced Iron (C4)
- ___ Thin Muck Surface (C7)
- ___ Other (Explain in Remarks)

Secondary Indicators (minimum of two required)

- ___ Surface Soil Cracks (B6)
- ___ Sparsely Vegetated Concave Surface (B8)
- ___ Drainage Patterns (B10)
- ___ Oxidized Rhizospheres on Living Roots (C3) **(where tilled)**
- ___ Crayfish Burrows (C8)
- ___ Saturation Visible on Aerial Imagery (C9)
- ___ Geomorphic Position (D2)
- ___ FAC-Neutral Test (D5)
- ___ Frost-Heave Hummocks (D7) **(LRR F)**

Field Observations:

Surface Water Present? Yes _____ No ✓ Depth (inches): _____

Water Table Present? Yes _____ No ✓ Depth (inches): _____

Saturation Present? (includes capillary fringe) Yes _____ No ✓ Depth (inches): _____

Wetland Hydrology Present? Yes _____ No ✓

Describe Recorded Data (stream gauge, monitoring well, aerial photos, previous inspections), if available:

Remarks:

TN

WETLAND DETERMINATION DATA FORM – Great Plains Region

Project/Site: Cenex Pipeline - Sidney to Minot City/County: Mountrail Sampling Date: 10/6/16

Applicant/Owner: Cenex Pipeline, LLC. State: ND Sampling Point: 13w

Investigator(s): T. Naas Section, Township, Range: 30, 155N, 91w

Landform (hillslope, terrace, etc.): Basin Local relief (concave, convex, none): CC Slope (%): 2

Subregion (LRR): F Lat: 48.212157 Long: -102.427983 Datum: NAD 83

Soil Map Unit Name: NWI classification: PEMH

Are climatic / hydrologic conditions on the site typical for this time of year? Yes X No ____ (If no, explain in Remarks.)

Are Vegetation ____, Soil ____, or Hydrology ____ significantly disturbed? Are "Normal Circumstances" present? Yes X No ____

Are Vegetation ____, Soil ____, or Hydrology ____ naturally problematic? (If needed, explain any answers in Remarks.)

SUMMARY OF FINDINGS – Attach site map showing sampling point locations, transects, important features, etc.

Hydrophytic Vegetation Present?	Yes X	No ____
Hydric Soil Present?	Yes X	No ____
Wetland Hydrology Present?	Yes X	No ____

Is the Sampled Area within a Wetland? Yes X No ____

Remarks:

VEGETATION – Use scientific names of plants.

Tree Stratum (Plot size: ____)	Absolute % Cover	Dominant Species?	Indicator Status
1.			
2.			
3.			
4.			
	____ = Total Cover		
Sapling/Shrub Stratum (Plot size: ____)			
1.			
2.			
3.			
4.			
5.			
	____ = Total Cover		
Herb Stratum (Plot size: 5')			
1. Phalaris arundinacea	35	Yes	FACW
2. Spartina pectinata	30	Yes	FACW
3. Persicaria amphibia	25	Yes	OBL
4. Almutaster pauciflorus	10	NO	FACW
5.			
6.			
7.			
8.			
9.			
10.			
	100 = Total Cover		
Woody Vine Stratum (Plot size: ____)			
1.			
2.			
	____ = Total Cover		

% Bare Ground in Herb Stratum 0

Dominance Test worksheet:

Number of Dominant Species That Are OBL, FACW, or FAC (excluding FAC-): ____ (A)

Total Number of Dominant Species Across All Strata: ____ (B)

Percent of Dominant Species That Are OBL, FACW, or FAC: ____ (A/B)

Prevalence Index worksheet:

Total % Cover of:	Multiply by:
OBL species ____	x 1 = ____
FACW species ____	x 2 = ____
FAC species ____	x 3 = ____
FACU species ____	x 4 = ____
UPL species ____	x 5 = ____
Column Totals: ____ (A)	____ (B)

Prevalence Index = B/A = ____

Hydrophytic Vegetation Indicators:

X 1 - Rapid Test for Hydrophytic Vegetation

__ 2 - Dominance Test is >50%

__ 3 - Prevalence Index is ≤3.0[1]

__ 4 - Morphological Adaptations[1] (Provide supporting data in Remarks or on a separate sheet)

__ Problematic Hydrophytic Vegetation[1] (Explain)

[1]Indicators of hydric soil and wetland hydrology must be present, unless disturbed or problematic.

Hydrophytic Vegetation Present? Yes X No ____

Remarks:

SOIL

Sampling Point: 13W

Profile Description: (Describe to the depth needed to document the indicator or confirm the absence of indicators.)

Depth (inches)	Matrix Color (moist)	Matrix %	Redox Features Color (moist)	Redox %	Type[1]	Loc[2]	Texture	Remarks
0-4	10YR 2/1	98	7.5YR 4/6	2	C	PL	L	
4-16	10YR 4/2	60	7.5YR 4/6	40	C	M	CL	

[1]Type: C=Concentration, D=Depletion, RM=Reduced Matrix, CS=Covered or Coated Sand Grains. [2]Location: PL=Pore Lining, M=Matrix.

Hydric Soil Indicators: (Applicable to all LRRs, unless otherwise noted.)

- ___ Histosol (A1)
- ___ Histic Epipedon (A2)
- ___ Black Histic (A3)
- ___ Hydrogen Sulfide (A4)
- ___ Stratified Layers (A5) **(LRR F)**
- ___ 1 cm Muck (A9) **(LRR F, G, H)**
- ___ Depleted Below Dark Surface (A11)
- ___ Thick Dark Surface (A12)
- ___ Sandy Mucky Mineral (S1)
- ___ 2.5 cm Mucky Peat or Peat (S2) **(LRR G, H)**
- ___ 5 cm Mucky Peat or Peat (S3) **(LRR F)**
- ___ Sandy Gleyed Matrix (S4)
- ___ Sandy Redox (S5)
- ___ Stripped Matrix (S6)
- ___ Loamy Mucky Mineral (F1)
- ___ Loamy Gleyed Matrix (F2)
- X Depleted Matrix (F3)
- X Redox Dark Surface (F6)
- ___ Depleted Dark Surface (F7)
- ___ Redox Depressions (F8)
- ___ High Plains Depressions (F16) **(MLRA 72 & 73 of LRR H)**

Indicators for Problematic Hydric Soils[3]:

- ___ 1 cm Muck (A9) **(LRR I, J)**
- ___ Coast Prairie Redox (A16) **(LRR F, G, H)**
- ___ Dark Surface (S7) **(LRR G)**
- ___ High Plains Depressions (F16) **(LRR H outside of MLRA 72 & 73)**
- ___ Reduced Vertic (F18)
- ___ Red Parent Material (TF2)
- ___ Very Shallow Dark Surface (TF12)
- ___ Other (Explain in Remarks)

[3]Indicators of hydrophytic vegetation and wetland hydrology must be present, unless disturbed or problematic.

Restrictive Layer (if present):

Type: ___

Depth (inches): ___

Hydric Soil Present? Yes X No ___

Remarks:

HYDROLOGY

Wetland Hydrology Indicators:

Primary Indicators (minimum of one required; check all that apply)

- ___ Surface Water (A1)
- ___ High Water Table (A2)
- ___ Saturation (A3)
- ___ Water Marks (B1)
- ___ Sediment Deposits (B2)
- ___ Drift Deposits (B3)
- ___ Algal Mat or Crust (B4)
- ___ Iron Deposits (B5)
- ___ Inundation Visible on Aerial Imagery (B7)
- ___ Water-Stained Leaves (B9)
- ___ Salt Crust (B11)
- ___ Aquatic Invertebrates (B13)
- ___ Hydrogen Sulfide Odor (C1)
- ___ Dry-Season Water Table (C2)
- ___ Oxidized Rhizospheres on Living Roots (C3) **(where not tilled)**
- ___ Presence of Reduced Iron (C4)
- ___ Thin Muck Surface (C7)
- ___ Other (Explain in Remarks)

Secondary Indicators (minimum of two required)

- ___ Surface Soil Cracks (B6)
- ___ Sparsely Vegetated Concave Surface (B8)
- ___ Drainage Patterns (B10)
- ___ Oxidized Rhizospheres on Living Roots (C3) **(where tilled)**
- ___ Crayfish Burrows (C8)
- X Saturation Visible on Aerial Imagery (C9)
- X Geomorphic Position (D2)
- X FAC-Neutral Test (D5)
- ___ Frost-Heave Hummocks (D7) **(LRR F)**

Field Observations:

Surface Water Present? Yes ___ No X Depth (inches): ___

Water Table Present? Yes ___ No X Depth (inches): ___

Saturation Present? (includes capillary fringe) Yes ___ No X Depth (inches): ___

Wetland Hydrology Present? Yes X No ___

Describe Recorded Data (stream gauge, monitoring well, aerial photos, previous inspections), if available:

Remarks:

WETLAND DETERMINATION DATA FORM – Great Plains Region

Project/Site: Cenex Pipeline - Sidney to Minot City/County: Mountrail Sampling Date: 10/6/16

Applicant/Owner: Cenex Pipeline, LLC. State: ND Sampling Point: 13u

Investigator(s): T. Naas Section, Township, Range: 30, 155N, 91w

Landform (hillslope, terrace, etc.): Hillslope Local relief (concave, convex, none): CV Slope (%): 5

Subregion (LRR): F Lat: 48.212066 Long: -102.427964 Datum: NAD 83

Soil Map Unit Name: NWI classification: —

Are climatic / hydrologic conditions on the site typical for this time of year? Yes X No ____ (If no, explain in Remarks.)

Are Vegetation ____, Soil ____, or Hydrology ____ significantly disturbed? Are "Normal Circumstances" present? Yes X No ____

Are Vegetation ____, Soil ____, or Hydrology ____ naturally problematic? (If needed, explain any answers in Remarks.)

SUMMARY OF FINDINGS – Attach site map showing sampling point locations, transects, important features, etc.

Hydrophytic Vegetation Present?	Yes ____	No X	**Is the Sampled Area within a Wetland?** Yes ____ No X
Hydric Soil Present?	Yes ____	No X	
Wetland Hydrology Present?	Yes ____	No X	

Remarks:

VEGETATION – Use scientific names of plants.

Tree Stratum (Plot size: ____)	Absolute % Cover	Dominant Species?	Indicator Status
1.			
2.			
3.			
4.			
	____ = Total Cover		
Sapling/Shrub Stratum (Plot size: ____)			
1.			
2.			
3.			
4.			
5.			
	____ = Total Cover		
Herb Stratum (Plot size: 5')			
1. Poa pratensis	60	Yes	FACU
2. Bromus inermis	30	Yes	UPL
3. Cirsium arvense	5	No	FACU
4. Medicago sativa	5	No	UPL
5.			
6.			
7.			
8.			
9.			
10.			
	100 = Total Cover		
Woody Vine Stratum (Plot size: ____)			
1.			
2.			
	____ = Total Cover		

% Bare Ground in Herb Stratum 0

Dominance Test worksheet:

Number of Dominant Species That Are OBL, FACW, or FAC (excluding FAC−): ____ (A)

Total Number of Dominant Species Across All Strata: ____ (B)

Percent of Dominant Species That Are OBL, FACW, or FAC: ____ (A/B)

Prevalence Index worksheet:

Total % Cover of:	Multiply by:
OBL species ____	x 1 = ____
FACW species ____	x 2 = ____
FAC species ____	x 3 = ____
FACU species ____	x 4 = ____
UPL species ____	x 5 = ____
Column Totals: ____ (A)	____ (B)

Prevalence Index = B/A = ____

Hydrophytic Vegetation Indicators:

- ___ 1 - Rapid Test for Hydrophytic Vegetation
- ___ 2 - Dominance Test is >50%
- ___ 3 - Prevalence Index is ≤3.0[1]
- ___ 4 - Morphological Adaptations[1] (Provide supporting data in Remarks or on a separate sheet)
- ___ Problematic Hydrophytic Vegetation[1] (Explain)

[1]Indicators of hydric soil and wetland hydrology must be present, unless disturbed or problematic.

Hydrophytic Vegetation Present? Yes ____ No X

Remarks:

SOIL

Sampling Point: 13u

Profile Description: (Describe to the depth needed to document the indicator or confirm the absence of indicators.)

Depth (inches)	Matrix Color (moist)	Matrix %	Redox Features Color (moist)	Redox %	Type[1]	Loc[2]	Texture	Remarks
0-5	10YR 2/2	100					L	
5-12	10YR 3/2	100					L	

[1]Type: C=Concentration, D=Depletion, RM=Reduced Matrix, CS=Covered or Coated Sand Grains. [2]Location: PL=Pore Lining, M=Matrix.

Hydric Soil Indicators: (Applicable to all LRRs, unless otherwise noted.)

- ___ Histosol (A1)
- ___ Histic Epipedon (A2)
- ___ Black Histic (A3)
- ___ Hydrogen Sulfide (A4)
- ___ Stratified Layers (A5) **(LRR F)**
- ___ 1 cm Muck (A9) **(LRR F, G, H)**
- ___ Depleted Below Dark Surface (A11)
- ___ Thick Dark Surface (A12)
- ___ Sandy Mucky Mineral (S1)
- ___ 2.5 cm Mucky Peat or Peat (S2) **(LRR G, H)**
- ___ 5 cm Mucky Peat or Peat (S3) **(LRR F)**
- ___ Sandy Gleyed Matrix (S4)
- ___ Sandy Redox (S5)
- ___ Stripped Matrix (S6)
- ___ Loamy Mucky Mineral (F1)
- ___ Loamy Gleyed Matrix (F2)
- ___ Depleted Matrix (F3)
- ___ Redox Dark Surface (F6)
- ___ Depleted Dark Surface (F7)
- ___ Redox Depressions (F8)
- ___ High Plains Depressions (F16) **(MLRA 72 & 73 of LRR H)**

Indicators for Problematic Hydric Soils[3]:

- ___ 1 cm Muck (A9) **(LRR I, J)**
- ___ Coast Prairie Redox (A16) **(LRR F, G, H)**
- ___ Dark Surface (S7) **(LRR G)**
- ___ High Plains Depressions (F16) **(LRR H outside of MLRA 72 & 73)**
- ___ Reduced Vertic (F18)
- ___ Red Parent Material (TF2)
- ___ Very Shallow Dark Surface (TF12)
- ___ Other (Explain in Remarks)

[3]Indicators of hydrophytic vegetation and wetland hydrology must be present, unless disturbed or problematic.

Restrictive Layer (if present):

Type: ___

Depth (inches): ___

Hydric Soil Present? Yes ___ No X

Remarks:

HYDROLOGY

Wetland Hydrology Indicators:

Primary Indicators (minimum of one required; check all that apply)

- ___ Surface Water (A1)
- ___ High Water Table (A2)
- ___ Saturation (A3)
- ___ Water Marks (B1)
- ___ Sediment Deposits (B2)
- ___ Drift Deposits (B3)
- ___ Algal Mat or Crust (B4)
- ___ Iron Deposits (B5)
- ___ Inundation Visible on Aerial Imagery (B7)
- ___ Water-Stained Leaves (B9)
- ___ Salt Crust (B11)
- ___ Aquatic Invertebrates (B13)
- ___ Hydrogen Sulfide Odor (C1)
- ___ Dry-Season Water Table (C2)
- ___ Oxidized Rhizospheres on Living Roots (C3) **(where not tilled)**
- ___ Presence of Reduced Iron (C4)
- ___ Thin Muck Surface (C7)
- ___ Other (Explain in Remarks)

Secondary Indicators (minimum of two required)

- ___ Surface Soil Cracks (B6)
- ___ Sparsely Vegetated Concave Surface (B8)
- ___ Drainage Patterns (B10)
- ___ Oxidized Rhizospheres on Living Roots (C3) **(where tilled)**
- ___ Crayfish Burrows (C8)
- ___ Saturation Visible on Aerial Imagery (C9)
- ___ Geomorphic Position (D2)
- ___ FAC-Neutral Test (D5)
- ___ Frost-Heave Hummocks (D7) **(LRR F)**

Field Observations:

Surface Water Present? Yes ___ No X Depth (inches): ___

Water Table Present? Yes ___ No X Depth (inches): ___

Saturation Present? (includes capillary fringe) Yes ___ No X Depth (inches): ___

Wetland Hydrology Present? Yes ___ No X

Describe Recorded Data (stream gauge, monitoring well, aerial photos, previous inspections), if available:

Remarks:

WETLAND DETERMINATION DATA FORM – Great Plains Region

Project/Site: Cenex Pipeline - Sidney to Minot City/County: Mountrail Sampling Date: 10/6/16

Applicant/Owner: Cenex Pipeline, LLC. State: ND Sampling Point: 14W

Investigator(s): T. Naas Section, Township, Range: 26, 155N, 92W

Landform (hillslope, terrace, etc.): Slope Local relief (concave, convex, none): CC Slope (%): 3

Subregion (LRR): F Lat: 48.211701 Long: -102.465541 Datum: NAD 83

Soil Map Unit Name: NWI classification: PEMC

Are climatic / hydrologic conditions on the site typical for this time of year? Yes X No ____ (If no, explain in Remarks.)

Are Vegetation ____, Soil ____, or Hydrology ____ significantly disturbed? Are "Normal Circumstances" present? Yes X No ____

Are Vegetation ____, Soil ____, or Hydrology ____ naturally problematic? (If needed, explain any answers in Remarks.)

SUMMARY OF FINDINGS – Attach site map showing sampling point locations, transects, important features, etc.

Hydrophytic Vegetation Present?	Yes X	No ____	**Is the Sampled Area within a Wetland?** Yes X No ____
Hydric Soil Present?	Yes X	No ____	
Wetland Hydrology Present?	Yes X	No ____	

Remarks:

VEGETATION – Use scientific names of plants.

Tree Stratum (Plot size: ____)	Absolute % Cover	Dominant Species?	Indicator Status
1.			
2.			
3.			
4.			
	____ = Total Cover		
Sapling/Shrub Stratum (Plot size: ____)			
1.			
2.			
3.			
4.			
5.			
	____ = Total Cover		
Herb Stratum (Plot size: 5')			
1. Phleris arundinacea	40	Yes	FACW
2. Spartina pectinata	30	Yes	FACW
3. Carex pellita	15	NO	OBL
4. Almutaster pauciflorus	5	NO	FACW
5.			
6.			
7.			
8.			
9.			
10.			
	100 = Total Cover		
Woody Vine Stratum (Plot size: ____)			
1.			
2.			
	____ = Total Cover		

% Bare Ground in Herb Stratum 0

Dominance Test worksheet:

Number of Dominant Species That Are OBL, FACW, or FAC (excluding FAC-): ____ (A)

Total Number of Dominant Species Across All Strata: ____ (B)

Percent of Dominant Species That Are OBL, FACW, or FAC: ____ (A/B)

Prevalence Index worksheet:

Total % Cover of:	Multiply by:
OBL species ____	x 1 = ____
FACW species ____	x 2 = ____
FAC species ____	x 3 = ____
FACU species ____	x 4 = ____
UPL species ____	x 5 = ____
Column Totals: ____ (A)	____ (B)

Prevalence Index = B/A = ____

Hydrophytic Vegetation Indicators:

X 1 - Rapid Test for Hydrophytic Vegetation

__ 2 - Dominance Test is >50%

__ 3 - Prevalence Index is ≤3.0[1]

__ 4 - Morphological Adaptations[1] (Provide supporting data in Remarks or on a separate sheet)

__ Problematic Hydrophytic Vegetation[1] (Explain)

[1]Indicators of hydric soil and wetland hydrology must be present, unless disturbed or problematic.

Hydrophytic Vegetation Present? Yes X No ____

Remarks:

SOIL

Sampling Point: 14W

Profile Description: (Describe to the depth needed to document the indicator or confirm the absence of indicators.)

Depth (inches)	Matrix Color (moist)	Matrix %	Redox Features Color (moist)	Redox %	Type[1]	Loc[2]	Texture	Remarks
0-5	10YR 2/1	97	7.5YR 3/4	3	C	PL	CL	
5-16	10YR 4/1	97	7.5YR 3/4	3	C	M/PL	CL	

[1]Type: C=Concentration, D=Depletion, RM=Reduced Matrix, CS=Covered or Coated Sand Grains. [2]Location: PL=Pore Lining, M=Matrix.

Hydric Soil Indicators: (Applicable to all LRRs, unless otherwise noted.)

- ___ Histosol (A1)
- ___ Histic Epipedon (A2)
- ___ Black Histic (A3)
- ___ Hydrogen Sulfide (A4)
- ___ Stratified Layers (A5) **(LRR F)**
- ___ 1 cm Muck (A9) **(LRR F, G, H)**
- ___ Depleted Below Dark Surface (A11)
- ___ Thick Dark Surface (A12)
- ___ Sandy Mucky Mineral (S1)
- ___ 2.5 cm Mucky Peat or Peat (S2) **(LRR G, H)**
- ___ 5 cm Mucky Peat or Peat (S3) **(LRR F)**
- ___ Sandy Gleyed Matrix (S4)
- ___ Sandy Redox (S5)
- ___ Stripped Matrix (S6)
- ___ Loamy Mucky Mineral (F1)
- ___ Loamy Gleyed Matrix (F2)
- X Depleted Matrix (F3)
- X Redox Dark Surface (F6)
- ___ Depleted Dark Surface (F7)
- ___ Redox Depressions (F8)
- ___ High Plains Depressions (F16) **(MLRA 72 & 73 of LRR H)**

Indicators for Problematic Hydric Soils[3]:

- ___ 1 cm Muck (A9) **(LRR I, J)**
- ___ Coast Prairie Redox (A16) **(LRR F, G, H)**
- ___ Dark Surface (S7) **(LRR G)**
- ___ High Plains Depressions (F16) **(LRR H outside of MLRA 72 & 73)**
- ___ Reduced Vertic (F18)
- ___ Red Parent Material (TF2)
- ___ Very Shallow Dark Surface (TF12)
- ___ Other (Explain in Remarks)

[3]Indicators of hydrophytic vegetation and wetland hydrology must be present, unless disturbed or problematic.

Restrictive Layer (if present):

Type: ___

Depth (inches): ___

Hydric Soil Present? Yes X No ___

Remarks:

HYDROLOGY

Wetland Hydrology Indicators:

Primary Indicators (minimum of one required; check all that apply)

- ___ Surface Water (A1)
- ___ High Water Table (A2)
- ___ Saturation (A3)
- ___ Water Marks (B1)
- ___ Sediment Deposits (B2)
- ___ Drift Deposits (B3)
- ___ Algal Mat or Crust (B4)
- ___ Iron Deposits (B5)
- ___ Inundation Visible on Aerial Imagery (B7)
- ___ Water-Stained Leaves (B9)
- ___ Salt Crust (B11)
- ___ Aquatic Invertebrates (B13)
- ___ Hydrogen Sulfide Odor (C1)
- ___ Dry-Season Water Table (C2)
- ___ Oxidized Rhizospheres on Living Roots (C3) **(where not tilled)**
- ___ Presence of Reduced Iron (C4)
- ___ Thin Muck Surface (C7)
- ___ Other (Explain in Remarks)

Secondary Indicators (minimum of two required)

- ___ Surface Soil Cracks (B6)
- ___ Sparsely Vegetated Concave Surface (B8)
- ___ Drainage Patterns (B10)
- ___ Oxidized Rhizospheres on Living Roots (C3) **(where tilled)**
- ___ Crayfish Burrows (C8)
- X Saturation Visible on Aerial Imagery (C9)
- X Geomorphic Position (D2)
- X FAC-Neutral Test (D5)
- ___ Frost-Heave Hummocks (D7) **(LRR F)**

Field Observations:

Surface Water Present? Yes ___ No X Depth (inches): ___

Water Table Present? Yes ___ No X Depth (inches): ___

Saturation Present? (includes capillary fringe) Yes ___ No X Depth (inches): ___

Wetland Hydrology Present? Yes X No ___

Describe Recorded Data (stream gauge, monitoring well, aerial photos, previous inspections), if available:

Remarks: Surface water near the test pit.

TN

WETLAND DETERMINATION DATA FORM – Great Plains Region

Project/Site: Cenex Pipeline - Sidney to Minot City/County: Mountrail Sampling Date: 10/6/16

Applicant/Owner: Cenex Pipeline, LLC. State: ND Sampling Point: 14u

Investigator(s): T. Naas Section, Township, Range: 26, 155N, 92W

Landform (hillslope, terrace, etc.): Hillslope Local relief (concave, convex, none): CV Slope (%): 8

Subregion (LRR): F Lat: 48.211712 Long: -102.465476 Datum: NAD 83

Soil Map Unit Name: NWI classification: ✓

Are climatic / hydrologic conditions on the site typical for this time of year? Yes ✓ No ____ (If no, explain in Remarks.)

Are Vegetation ____, Soil ____, or Hydrology ____ significantly disturbed? Are "Normal Circumstances" present? Yes ✓ No ____

Are Vegetation ____, Soil ____, or Hydrology ____ naturally problematic? (If needed, explain any answers in Remarks.)

SUMMARY OF FINDINGS – Attach site map showing sampling point locations, transects, important features, etc.

Hydrophytic Vegetation Present?	Yes ____	No ✓	**Is the Sampled Area within a Wetland?** Yes ____ No ✓
Hydric Soil Present?	Yes ____	No ✓	
Wetland Hydrology Present?	Yes ____	No ✓	

Remarks:

VEGETATION – Use scientific names of plants.

Tree Stratum (Plot size: ____)	Absolute % Cover	Dominant Species?	Indicator Status
1.			
2.			
3.			
4.			
	____ = Total Cover		
Sapling/Shrub Stratum (Plot size: ____)			
1.			
2.			
3.			
4.			
5.			
	____ = Total Cover		
Herb Stratum (Plot size: 5')			
1. Poa pratensis	57	Yes	FACU
2. Bromus inermis	15	NO	UPL
3. Schizachyrium scoparium	15	NO	UPL
4. Symphoricarpos occidentalis	5	NO	UPL
5. Echinacea moench	3	NO	UPL
6.			
7.			
8.			
9.			
10.			
	45 = Total Cover		
Woody Vine Stratum (Plot size: ____)			
1.			
2.			
	____ = Total Cover		
% Bare Ground in Herb Stratum 5			

Dominance Test worksheet:

Number of Dominant Species That Are OBL, FACW, or FAC (excluding FAC−): ____ (A)

Total Number of Dominant Species Across All Strata: ____ (B)

Percent of Dominant Species That Are OBL, FACW, or FAC: ____ (A/B)

Prevalence Index worksheet:

Total % Cover of:	Multiply by:
OBL species ____	x 1 = ____
FACW species ____	x 2 = ____
FAC species ____	x 3 = ____
FACU species ____	x 4 = ____
UPL species ____	x 5 = ____
Column Totals: ____ (A)	____ (B)

Prevalence Index = B/A = ____

Hydrophytic Vegetation Indicators:

- ___ 1 - Rapid Test for Hydrophytic Vegetation
- ___ 2 - Dominance Test is >50%
- ___ 3 - Prevalence Index is ≤3.0[1]
- ___ 4 - Morphological Adaptations[1] (Provide supporting data in Remarks or on a separate sheet)
- ___ Problematic Hydrophytic Vegetation[1] (Explain)

[1]Indicators of hydric soil and wetland hydrology must be present, unless disturbed or problematic.

Hydrophytic Vegetation Present? Yes ____ No ✓

Remarks:

SOIL

Sampling Point: 14u

Profile Description: (Describe to the depth needed to document the indicator or confirm the absence of indicators.)

Depth (Inches)	Matrix Color (moist)	Matrix %	Redox Features Color (moist)	Redox %	Type[1]	Loc[2]	Texture	Remarks
0-4	10YR 3/2	100					CL	
4-12	10YR 4/3	100					SCL	

[1]Type: C=Concentration, D=Depletion, RM=Reduced Matrix, CS=Covered or Coated Sand Grains. [2]Location: PL=Pore Lining, M=Matrix.

Hydric Soil Indicators: (Applicable to all LRRs, unless otherwise noted.)

- ___ Histosol (A1)
- ___ Histic Epipedon (A2)
- ___ Black Histic (A3)
- ___ Hydrogen Sulfide (A4)
- ___ Stratified Layers (A5) **(LRR F)**
- ___ 1 cm Muck (A9) **(LRR F, G, H)**
- ___ Depleted Below Dark Surface (A11)
- ___ Thick Dark Surface (A12)
- ___ Sandy Mucky Mineral (S1)
- ___ 2.5 cm Mucky Peat or Peat (S2) **(LRR G, H)**
- ___ 5 cm Mucky Peat or Peat (S3) **(LRR F)**
- ___ Sandy Gleyed Matrix (S4)
- ___ Sandy Redox (S5)
- ___ Stripped Matrix (S6)
- ___ Loamy Mucky Mineral (F1)
- ___ Loamy Gleyed Matrix (F2)
- ___ Depleted Matrix (F3)
- ___ Redox Dark Surface (F6)
- ___ Depleted Dark Surface (F7)
- ___ Redox Depressions (F8)
- ___ High Plains Depressions (F16) **(MLRA 72 & 73 of LRR H)**

Indicators for Problematic Hydric Soils[3]:

- ___ 1 cm Muck (A9) **(LRR I, J)**
- ___ Coast Prairie Redox (A16) **(LRR F, G, H)**
- ___ Dark Surface (S7) **(LRR G)**
- ___ High Plains Depressions (F16) **(LRR H outside of MLRA 72 & 73)**
- ___ Reduced Vertic (F18)
- ___ Red Parent Material (TF2)
- ___ Very Shallow Dark Surface (TF12)
- ___ Other (Explain in Remarks)

[3]Indicators of hydrophytic vegetation and wetland hydrology must be present, unless disturbed or problematic.

Restrictive Layer (if present):

Type: _____

Depth (inches): _____

Hydric Soil Present? Yes _____ No X

Remarks:

HYDROLOGY

Wetland Hydrology Indicators:

Primary Indicators (minimum of one required; check all that apply)

- ___ Surface Water (A1)
- ___ High Water Table (A2)
- ___ Saturation (A3)
- ___ Water Marks (B1)
- ___ Sediment Deposits (B2)
- ___ Drift Deposits (B3)
- ___ Algal Mat or Crust (B4)
- ___ Iron Deposits (B5)
- ___ Inundation Visible on Aerial Imagery (B7)
- ___ Water-Stained Leaves (B9)
- ___ Salt Crust (B11)
- ___ Aquatic Invertebrates (B13)
- ___ Hydrogen Sulfide Odor (C1)
- ___ Dry-Season Water Table (C2)
- ___ Oxidized Rhizospheres on Living Roots (C3) **(where not tilled)**
- ___ Presence of Reduced Iron (C4)
- ___ Thin Muck Surface (C7)
- ___ Other (Explain in Remarks)

Secondary Indicators (minimum of two required)

- ___ Surface Soil Cracks (B6)
- ___ Sparsely Vegetated Concave Surface (B8)
- ___ Drainage Patterns (B10)
- ___ Oxidized Rhizospheres on Living Roots (C3) **(where tilled)**
- ___ Crayfish Burrows (C8)
- ___ Saturation Visible on Aerial Imagery (C9)
- ___ Geomorphic Position (D2)
- ___ FAC-Neutral Test (D5)
- ___ Frost-Heave Hummocks (D7) **(LRR F)**

Field Observations:

Surface Water Present? Yes _____ No X Depth (inches): _____

Water Table Present? Yes _____ No X Depth (inches): _____

Saturation Present? (includes capillary fringe) Yes _____ No X Depth (inches): _____

Wetland Hydrology Present? Yes _____ No X

Describe Recorded Data (stream gauge, monitoring well, aerial photos, previous inspections), if available:

Remarks:

TN

WETLAND DETERMINATION DATA FORM – Great Plains Region

Project/Site: Cenex Pipeline - Sidney to Minot City/County: Mountrail Sampling Date: 10/6/16

Applicant/Owner: Cenex Pipeline, LLC. State: ND Sampling Point: 15W

Investigator(s): T. Naas Section, Township, Range: 36, 155N, 93W

Landform (hillslope, terrace, etc.): Basin Local relief (concave, convex, none): CC Slope (%): 2

Subregion (LRR): F Lat: 48.208720 Long: -102.581116 Datum: NAD 83

Soil Map Unit Name: NWI classification: PEM1A

Are climatic / hydrologic conditions on the site typical for this time of year? Yes X No ____ (If no, explain in Remarks.)

Are Vegetation X, Soil ____, or Hydrology ____ significantly disturbed? Are "Normal Circumstances" present? Yes X No ____

Are Vegetation ____, Soil ____, or Hydrology ____ naturally problematic? (If needed, explain any answers in Remarks.)

SUMMARY OF FINDINGS – Attach site map showing sampling point locations, transects, important features, etc.

Hydrophytic Vegetation Present?	Yes X	No ____
Hydric Soil Present?	Yes X	No ____
Wetland Hydrology Present?	Yes X	No ____

Is the Sampled Area within a Wetland? Yes X No ____

Remarks: Heavy cattle grazing

VEGETATION – Use scientific names of plants.

Tree Stratum (Plot size: ____)	Absolute % Cover	Dominant Species?	Indicator Status
1.			
2.			
3.			
4.			
	____ = Total Cover		
Sapling/Shrub Stratum (Plot size: ____)			
1.			
2.			
3.			
4.			
5.			
	____ = Total Cover		
Herb Stratum (Plot size: 5')			
1. Hordeum jubatum	25	Yes	FACW
2. Carex sp	25	Yes	FACW
3.			
4.			
5.			
6.			
7.			
8.			
9.			
10.			
	50 = Total Cover		
Woody Vine Stratum (Plot size: ____)			
1.			
2.			
	____ = Total Cover		

% Bare Ground in Herb Stratum 50

Dominance Test worksheet:

Number of Dominant Species That Are OBL, FACW, or FAC (excluding FAC-): ____ (A)

Total Number of Dominant Species Across All Strata: ____ (B)

Percent of Dominant Species That Are OBL, FACW, or FAC: ____ (A/B)

Prevalence Index worksheet:

Total % Cover of:		Multiply by:
OBL species	____	x 1 = ____
FACW species	____	x 2 = ____
FAC species	____	x 3 = ____
FACU species	____	x 4 = ____
UPL species	____	x 5 = ____
Column Totals:	____ (A)	____ (B)

Prevalence Index = B/A = ____

Hydrophytic Vegetation Indicators:

X 1 - Rapid Test for Hydrophytic Vegetation

__ 2 - Dominance Test is >50%

__ 3 - Prevalence Index is ≤3.0[1]

__ 4 - Morphological Adaptations[1] (Provide supporting data in Remarks or on a separate sheet)

__ Problematic Hydrophytic Vegetation[1] (Explain)

[1]Indicators of hydric soil and wetland hydrology must be present, unless disturbed or problematic.

Hydrophytic Vegetation Present? Yes X No ____

Remarks:

SOIL

Sampling Point: 15W

Profile Description: (Describe to the depth needed to document the indicator or confirm the absence of indicators.)

Depth (inches)	Matrix Color (moist)	Matrix %	Redox Features Color (moist)	Redox %	Type[1]	Loc[2]	Texture	Remarks
0-7	10YR 3/1	98	7.5YR 4/6	2	C	M	CL	
7-16	10YR 4/1	98	7.5YR 4/6	2	C	M	CL	

[1]Type: C=Concentration, D=Depletion, RM=Reduced Matrix, CS=Covered or Coated Sand Grains. [2]Location: PL=Pore Lining, M=Matrix.

Hydric Soil Indicators: (Applicable to all LRRs, unless otherwise noted.)

- ___ Histosol (A1)
- ___ Histic Epipedon (A2)
- ___ Black Histic (A3)
- ___ Hydrogen Sulfide (A4)
- ___ Stratified Layers (A5) **(LRR F)**
- ___ 1 cm Muck (A9) **(LRR F, G, H)**
- ___ Depleted Below Dark Surface (A11)
- ___ Thick Dark Surface (A12)
- ___ Sandy Mucky Mineral (S1)
- ___ 2.5 cm Mucky Peat or Peat (S2) **(LRR G, H)**
- ___ 5 cm Mucky Peat or Peat (S3) **(LRR F)**
- ___ Sandy Gleyed Matrix (S4)
- ___ Sandy Redox (S5)
- ___ Stripped Matrix (S6)
- ___ Loamy Mucky Mineral (F1)
- ___ Loamy Gleyed Matrix (F2)
- X Depleted Matrix (F3)
- X Redox Dark Surface (F6)
- ___ Depleted Dark Surface (F7)
- ___ Redox Depressions (F8)
- ___ High Plains Depressions (F16) **(MLRA 72 & 73 of LRR H)**

Indicators for Problematic Hydric Soils[3]:

- ___ 1 cm Muck (A9) **(LRR I, J)**
- ___ Coast Prairie Redox (A16) **(LRR F, G, H)**
- ___ Dark Surface (S7) **(LRR G)**
- ___ High Plains Depressions (F16) **(LRR H outside of MLRA 72 & 73)**
- ___ Reduced Vertic (F18)
- ___ Red Parent Material (TF2)
- ___ Very Shallow Dark Surface (TF12)
- ___ Other (Explain in Remarks)

[3]Indicators of hydrophytic vegetation and wetland hydrology must be present, unless disturbed or problematic.

Restrictive Layer (if present):

Type: ___

Depth (inches): ___

Hydric Soil Present? Yes X No ___

Remarks:

HYDROLOGY

Wetland Hydrology Indicators:

Primary Indicators (minimum of one required; check all that apply)

- ___ Surface Water (A1)
- ___ High Water Table (A2)
- ___ Saturation (A3)
- ___ Water Marks (B1)
- ___ Sediment Deposits (B2)
- ___ Drift Deposits (B3)
- ___ Algal Mat or Crust (B4)
- ___ Iron Deposits (B5)
- ___ Inundation Visible on Aerial Imagery (B7)
- ___ Water-Stained Leaves (B9)
- ___ Salt Crust (B11)
- ___ Aquatic Invertebrates (B13)
- ___ Hydrogen Sulfide Odor (C1)
- ___ Dry-Season Water Table (C2)
- ___ Oxidized Rhizospheres on Living Roots (C3) **(where not tilled)**
- ___ Presence of Reduced Iron (C4)
- ___ Thin Muck Surface (C7)
- ___ Other (Explain in Remarks)

Secondary Indicators (minimum of two required)

- ___ Surface Soil Cracks (B6)
- ___ Sparsely Vegetated Concave Surface (B8)
- ___ Drainage Patterns (B10)
- ___ Oxidized Rhizospheres on Living Roots (C3) **(where tilled)**
- ___ Crayfish Burrows (C8)
- X Saturation Visible on Aerial Imagery (C9)
- X Geomorphic Position (D2)
- X FAC-Neutral Test (D5)
- ___ Frost-Heave Hummocks (D7) **(LRR F)**

Field Observations:

Surface Water Present? Yes ___ No X Depth (inches): ___

Water Table Present? Yes ___ No X Depth (inches): ___

Saturation Present? (includes capillary fringe) Yes ___ No X Depth (inches): ___

Wetland Hydrology Present? Yes X No ___

Describe Recorded Data (stream gauge, monitoring well, aerial photos, previous inspections), if available:

Remarks: Surface water near test hole.

TN

WETLAND DETERMINATION DATA FORM – Great Plains Region

Project/Site: Cenex Pipeline - Sidney to Minot City/County: Mountrail Sampling Date: 10/6/16

Applicant/Owner: Cenex Pipeline, LLC. State: ND Sampling Point: 15u

Investigator(s): T. Naas Section, Township, Range: 36, 155N, 93W

Landform (hillslope, terrace, etc.): Hillslope Local relief (concave, convex, none): CV Slope (%): 3

Subregion (LRR): F Lat: 48.208683 Long: -102.581079 Datum: NAD 83

Soil Map Unit Name: NWI classification: —

Are climatic / hydrologic conditions on the site typical for this time of year? Yes X No ____ (If no, explain in Remarks.)

Are Vegetation ____, Soil ____, or Hydrology ____ significantly disturbed? Are "Normal Circumstances" present? Yes X No ____

Are Vegetation ____, Soil ____, or Hydrology ____ naturally problematic? (If needed, explain any answers in Remarks.)

SUMMARY OF FINDINGS – Attach site map showing sampling point locations, transects, important features, etc.

Hydrophytic Vegetation Present?	Yes ____	No X	**Is the Sampled Area within a Wetland?** Yes ____ No X
Hydric Soil Present?	Yes ____	No X	
Wetland Hydrology Present?	Yes ____	No X	

Remarks:

VEGETATION – Use scientific names of plants.

Tree Stratum (Plot size: ____)	Absolute % Cover	Dominant Species?	Indicator Status
1.			
2.			
3.			
4.			
	____ = Total Cover		
Sapling/Shrub Stratum (Plot size: ____)			
1.			
2.			
3.			
4.			
5.			
	____ = Total Cover		
Herb Stratum (Plot size: 5')			
1. Poa pratensis	90	Yes	FACU
2. Symphoricarpos occidentalis	10	No	UPL
3. Artemisia ludoviciana	5	No	UPL
4. Grindelia squarrosa	5	No	UPL
5.			
6.			
7.			
8.			
9.			
10.			
	110 = Total Cover		
Woody Vine Stratum (Plot size: ____)			
1.			
2.			
	____ = Total Cover		

% Bare Ground in Herb Stratum 0

Dominance Test worksheet:

Number of Dominant Species That Are OBL, FACW, or FAC (excluding FAC-): ____ (A)

Total Number of Dominant Species Across All Strata: ____ (B)

Percent of Dominant Species That Are OBL, FACW, or FAC: ____ (A/B)

Prevalence Index worksheet:

Total % Cover of:	Multiply by:
OBL species ____	x 1 = ____
FACW species ____	x 2 = ____
FAC species ____	x 3 = ____
FACU species ____	x 4 = ____
UPL species ____	x 5 = ____
Column Totals: ____ (A)	____ (B)

Prevalence Index = B/A = ____

Hydrophytic Vegetation Indicators:

- ___ 1 - Rapid Test for Hydrophytic Vegetation
- ___ 2 - Dominance Test is >50%
- ___ 3 - Prevalence Index is ≤3.0[1]
- ___ 4 - Morphological Adaptations[1] (Provide supporting data in Remarks or on a separate sheet)
- ___ Problematic Hydrophytic Vegetation[1] (Explain)

[1]Indicators of hydric soil and wetland hydrology must be present, unless disturbed or problematic.

Hydrophytic Vegetation Present? Yes ____ No X

Remarks:

SOIL

Sampling Point: 15a

Profile Description: (Describe to the depth needed to document the indicator or confirm the absence of indicators.)

Depth (inches)	Matrix Color (moist)	Matrix %	Redox Features Color (moist)	Redox %	Type[1]	Loc[2]	Texture	Remarks
0-6	10YR 3/2	100					CL	
6-12	10YR 3/3	100					CL	

[1]Type: C=Concentration, D=Depletion, RM=Reduced Matrix, CS=Covered or Coated Sand Grains. [2]Location: PL=Pore Lining, M=Matrix.

Hydric Soil Indicators: (Applicable to all LRRs, unless otherwise noted.)

- ___ Histosol (A1)
- ___ Histic Epipedon (A2)
- ___ Black Histic (A3)
- ___ Hydrogen Sulfide (A4)
- ___ Stratified Layers (A5) **(LRR F)**
- ___ 1 cm Muck (A9) **(LRR F, G, H)**
- ___ Depleted Below Dark Surface (A11)
- ___ Thick Dark Surface (A12)
- ___ Sandy Mucky Mineral (S1)
- ___ 2.5 cm Mucky Peat or Peat (S2) **(LRR G, H)**
- ___ 5 cm Mucky Peat or Peat (S3) **(LRR F)**
- ___ Sandy Gleyed Matrix (S4)
- ___ Sandy Redox (S5)
- ___ Stripped Matrix (S6)
- ___ Loamy Mucky Mineral (F1)
- ___ Loamy Gleyed Matrix (F2)
- ___ Depleted Matrix (F3)
- ___ Redox Dark Surface (F6)
- ___ Depleted Dark Surface (F7)
- ___ Redox Depressions (F8)
- ___ High Plains Depressions (F16) **(MLRA 72 & 73 of LRR H)**

Indicators for Problematic Hydric Soils[3]:

- ___ 1 cm Muck (A9) **(LRR I, J)**
- ___ Coast Prairie Redox (A16) **(LRR F, G, H)**
- ___ Dark Surface (S7) **(LRR G)**
- ___ High Plains Depressions (F16) **(LRR H outside of MLRA 72 & 73)**
- ___ Reduced Vertic (F18)
- ___ Red Parent Material (TF2)
- ___ Very Shallow Dark Surface (TF12)
- ___ Other (Explain in Remarks)

[3]Indicators of hydrophytic vegetation and wetland hydrology must be present, unless disturbed or problematic.

Restrictive Layer (if present):

Type: ___

Depth (inches): ___

Hydric Soil Present? Yes ___ No X

Remarks:

HYDROLOGY

Wetland Hydrology Indicators:

Primary Indicators (minimum of one required; check all that apply)

- ___ Surface Water (A1)
- ___ High Water Table (A2)
- ___ Saturation (A3)
- ___ Water Marks (B1)
- ___ Sediment Deposits (B2)
- ___ Drift Deposits (B3)
- ___ Algal Mat or Crust (B4)
- ___ Iron Deposits (B5)
- ___ Inundation Visible on Aerial Imagery (B7)
- ___ Water-Stained Leaves (B9)
- ___ Salt Crust (B11)
- ___ Aquatic Invertebrates (B13)
- ___ Hydrogen Sulfide Odor (C1)
- ___ Dry-Season Water Table (C2)
- ___ Oxidized Rhizospheres on Living Roots (C3) **(where not tilled)**
- ___ Presence of Reduced Iron (C4)
- ___ Thin Muck Surface (C7)
- ___ Other (Explain in Remarks)

Secondary Indicators (minimum of two required)

- ___ Surface Soil Cracks (B6)
- ___ Sparsely Vegetated Concave Surface (B8)
- ___ Drainage Patterns (B10)
- ___ Oxidized Rhizospheres on Living Roots (C3) **(where tilled)**
- ___ Crayfish Burrows (C8)
- ___ Saturation Visible on Aerial Imagery (C9)
- ___ Geomorphic Position (D2)
- ___ FAC-Neutral Test (D5)
- ___ Frost-Heave Hummocks (D7) **(LRR F)**

Field Observations:

Surface Water Present? Yes ___ No X Depth (inches): ___

Water Table Present? Yes ___ No X Depth (inches): ___

Saturation Present? (includes capillary fringe) Yes ___ No X Depth (inches): ___

Wetland Hydrology Present? Yes ___ No X

Describe Recorded Data (stream gauge, monitoring well, aerial photos, previous inspections), if available:

Remarks:

TN

WETLAND DETERMINATION DATA FORM – Great Plains Region

Project/Site: Cenex Pipeline - Sidney to Minot City/County: Mountrail Sampling Date: 10/11/16

Applicant/Owner: Cenex Pipeline, LLC. State: ND Sampling Point: 1/2 W

Investigator(s): T. Naas, K. Rude Section, Township, Range: 12, 155N, 94W

Landform (hillslope, terrace, etc.): Basin Local relief (concave, convex, none): LC Slope (%): 2

Subregion (LRR): F Lat: 48.243670 Long: -102.806930 Datum: NAD 83

Soil Map Unit Name: NWI classification: PEMA

Are climatic / hydrologic conditions on the site typical for this time of year? Yes X No ____ (If no, explain in Remarks.)

Are Vegetation ____, Soil ____, or Hydrology ____ significantly disturbed? Are "Normal Circumstances" present? Yes X No ____

Are Vegetation ____, Soil ____, or Hydrology ____ naturally problematic? (If needed, explain any answers in Remarks.)

SUMMARY OF FINDINGS – Attach site map showing sampling point locations, transects, important features, etc.

Hydrophytic Vegetation Present?	Yes X No ____	Is the Sampled Area within a Wetland? Yes X No ____
Hydric Soil Present?	Yes X No ____	
Wetland Hydrology Present?	Yes X No ____	

Remarks:

Associated with wetland #1 and 2

VEGETATION – Use scientific names of plants.

Tree Stratum (Plot size: ____)	Absolute % Cover	Dominant Species?	Indicator Status
1.			
2.			
3.			
4.			
	____ = Total Cover		

Sapling/Shrub Stratum (Plot size: ____)			
1.			
2.			
3.			
4.			
5.			
	____ = Total Cover		

Herb Stratum (Plot size: 5")			
1. Spartina pectinata	75	Yes	FACW
2. Almutaster pauciflorus	15	NO	FACW
3. Persicaria amphibia	10	NO	OBL
4.			
5.			
6.			
7.			
8.			
9.			
10.			
	100 = Total Cover		

Woody Vine Stratum (Plot size: ____)			
1.			
2.			
	____ = Total Cover		

% Bare Ground in Herb Stratum 0

Dominance Test worksheet:

Number of Dominant Species That Are OBL, FACW, or FAC (excluding FAC−): ____ (A)

Total Number of Dominant Species Across All Strata: ____ (B)

Percent of Dominant Species That Are OBL, FACW, or FAC: ____ (A/B)

Prevalence Index worksheet:

Total % Cover of:	Multiply by:
OBL species ____	x 1 = ____
FACW species ____	x 2 = ____
FAC species ____	x 3 = ____
FACU species ____	x 4 = ____
UPL species ____	x 5 = ____
Column Totals: ____ (A)	____ (B)

Prevalence Index = B/A = ____

Hydrophytic Vegetation Indicators:

X 1 - Rapid Test for Hydrophytic Vegetation

__ 2 - Dominance Test is >50%

__ 3 - Prevalence Index is ≤3.0[1]

__ 4 - Morphological Adaptations[1] (Provide supporting data in Remarks or on a separate sheet)

__ Problematic Hydrophytic Vegetation[1] (Explain)

[1]Indicators of hydric soil and wetland hydrology must be present, unless disturbed or problematic.

Hydrophytic Vegetation Present? Yes X No ____

Remarks:

SOIL

Sampling Point: 1, 2 W

Profile Description: (Describe to the depth needed to document the indicator or confirm the absence of indicators.)

Depth (inches)	Matrix Color (moist)	Matrix %	Redox Features Color (moist)	Redox %	Type[1]	Loc[2]	Texture	Remarks
0-4	10YR 2/1	100					CL	
4-16	10YR 3/1	97	7.5YR 3/4	3	C	M	CL	

[1]Type: C=Concentration, D=Depletion, RM=Reduced Matrix, CS=Covered or Coated Sand Grains. [2]Location: PL=Pore Lining, M=Matrix.

Hydric Soil Indicators: (Applicable to all LRRs, unless otherwise noted.)

- ___ Histosol (A1)
- ___ Histic Epipedon (A2)
- ___ Black Histic (A3)
- ___ Hydrogen Sulfide (A4)
- ___ Stratified Layers (A5) **(LRR F)**
- ___ 1 cm Muck (A9) **(LRR F, G, H)**
- ___ Depleted Below Dark Surface (A11)
- ___ Thick Dark Surface (A12)
- ___ Sandy Mucky Mineral (S1)
- ___ 2.5 cm Mucky Peat or Peat (S2) **(LRR G, H)**
- ___ 5 cm Mucky Peat or Peat (S3) **(LRR F)**
- ___ Sandy Gleyed Matrix (S4)
- ___ Sandy Redox (S5)
- ___ Stripped Matrix (S6)
- ___ Loamy Mucky Mineral (F1)
- ___ Loamy Gleyed Matrix (F2)
- ___ Depleted Matrix (F3)
- X Redox Dark Surface (F6)
- ___ Depleted Dark Surface (F7)
- ___ Redox Depressions (F8)
- ___ High Plains Depressions (F16) **(MLRA 72 & 73 of LRR H)**

Indicators for Problematic Hydric Soils[3]:

- ___ 1 cm Muck (A9) **(LRR I, J)**
- ___ Coast Prairie Redox (A16) **(LRR F, G, H)**
- ___ Dark Surface (S7) **(LRR G)**
- ___ High Plains Depressions (F16) **(LRR H outside of MLRA 72 & 73)**
- ___ Reduced Vertic (F18)
- ___ Red Parent Material (TF2)
- ___ Very Shallow Dark Surface (TF12)
- ___ Other (Explain in Remarks)

[3]Indicators of hydrophytic vegetation and wetland hydrology must be present, unless disturbed or problematic.

Restrictive Layer (if present):

Type: ___

Depth (inches): ___

Hydric Soil Present? Yes X No ___

Remarks:

HYDROLOGY

Wetland Hydrology Indicators:

Primary Indicators (minimum of one required; check all that apply)

- ___ Surface Water (A1)
- ___ High Water Table (A2)
- ___ Saturation (A3)
- ___ Water Marks (B1)
- ___ Sediment Deposits (B2)
- ___ Drift Deposits (B3)
- ___ Algal Mat or Crust (B4)
- ___ Iron Deposits (B5)
- ___ Inundation Visible on Aerial Imagery (B7)
- ___ Water-Stained Leaves (B9)
- ___ Salt Crust (B11)
- ___ Aquatic Invertebrates (B13)
- ___ Hydrogen Sulfide Odor (C1)
- ___ Dry-Season Water Table (C2)
- ___ Oxidized Rhizospheres on Living Roots (C3) **(where not tilled)**
- ___ Presence of Reduced Iron (C4)
- ___ Thin Muck Surface (C7)
- ___ Other (Explain in Remarks)

Secondary Indicators (minimum of two required)

- ___ Surface Soil Cracks (B6)
- ___ Sparsely Vegetated Concave Surface (B8)
- ___ Drainage Patterns (B10)
- ___ Oxidized Rhizospheres on Living Roots (C3) **(where tilled)**
- ___ Crayfish Burrows (C8)
- X Saturation Visible on Aerial Imagery (C9)
- X Geomorphic Position (D2)
- X FAC-Neutral Test (D5)
- ___ Frost-Heave Hummocks (D7) **(LRR F)**

Field Observations:

Surface Water Present? Yes ___ No X Depth (inches): ___

Water Table Present? Yes ___ No X Depth (inches): ___

Saturation Present? (includes capillary fringe) Yes ___ No X Depth (inches): ___

Wetland Hydrology Present? Yes X No ___

Describe Recorded Data (stream gauge, monitoring well, aerial photos, previous inspections), if available:

Remarks:

TN

WETLAND DETERMINATION DATA FORM – Great Plains Region

Project/Site: Cenex Pipeline - Sidney to Minot City/County: Mountrail Sampling Date: 10/11/2016

Applicant/Owner: Cenex Pipeline, LLC. State: ND Sampling Point: 1, 2 u

Investigator(s): T. Naas, K. Rude Section, Township, Range: 17, 155N, 94W

Landform (hillslope, terrace, etc.): Hillslope Local relief (concave, convex, none): CV Slope (%): 5

Subregion (LRR): F Lat: 48.243734 Long: -102.806885 Datum: NAD 83

Soil Map Unit Name: — NWI classification: —

Are climatic / hydrologic conditions on the site typical for this time of year? Yes X No ____ (If no, explain in Remarks.)

Are Vegetation ____, Soil ____, or Hydrology ____ significantly disturbed? Are "Normal Circumstances" present? Yes X No ____

Are Vegetation ____, Soil ____, or Hydrology ____ naturally problematic? (If needed, explain any answers in Remarks.)

SUMMARY OF FINDINGS – Attach site map showing sampling point locations, transects, important features, etc.

Hydrophytic Vegetation Present?	Yes ____	No X	**Is the Sampled Area within a Wetland?** Yes ____ No X
Hydric Soil Present?	Yes ____	No X	
Wetland Hydrology Present?	Yes ____	No X	

Remarks:

VEGETATION – Use scientific names of plants.

Tree Stratum (Plot size: ____)	Absolute % Cover	Dominant Species?	Indicator Status
1.			
2.			
3.			
4.			
	____ = Total Cover		
Sapling/Shrub Stratum (Plot size: ____)			
1.			
2.			
3.			
4.			
5.			
	____ = Total Cover		
Herb Stratum (Plot size: 5')			
1. Bromus inermis	90	Yes	UPL
2. Symphoricarpos occidentalis	10	No	UPL
3.			
4.			
5.			
6.			
7.			
8.			
9.			
10.			
	100 = Total Cover		
Woody Vine Stratum (Plot size: ____)			
1.			
2.			
	____ = Total Cover		

% Bare Ground in Herb Stratum 0

Dominance Test worksheet:

Number of Dominant Species That Are OBL, FACW, or FAC (excluding FAC−): ____ (A)

Total Number of Dominant Species Across All Strata: ____ (B)

Percent of Dominant Species That Are OBL, FACW, or FAC: ____ (A/B)

Prevalence Index worksheet:

Total % Cover of:	Multiply by:
OBL species ____	x 1 = ____
FACW species ____	x 2 = ____
FAC species ____	x 3 = ____
FACU species ____	x 4 = ____
UPL species ____	x 5 = ____
Column Totals: ____ (A)	____ (B)

Prevalence Index = B/A = ____

Hydrophytic Vegetation Indicators:

- ___ 1 - Rapid Test for Hydrophytic Vegetation
- ___ 2 - Dominance Test is >50%
- ___ 3 - Prevalence Index is ≤3.0[1]
- ___ 4 - Morphological Adaptations[1] (Provide supporting data in Remarks or on a separate sheet)
- ___ Problematic Hydrophytic Vegetation[1] (Explain)

[1]Indicators of hydric soil and wetland hydrology must be present, unless disturbed or problematic.

Hydrophytic Vegetation Present? Yes ____ No X

Remarks:

SOIL

Sampling Point: 1, 2 u

Profile Description: (Describe to the depth needed to document the indicator or confirm the absence of indicators.)

Depth (inches)	Matrix Color (moist)	Matrix %	Redox Features Color (moist)	Redox %	Type[1]	Loc[2]	Texture	Remarks
0-5	10YR 3/2	100					L	
5-12	10YR 3/3	100					L	

[1]Type: C=Concentration, D=Depletion, RM=Reduced Matrix, CS=Covered or Coated Sand Grains. [2]Location: PL=Pore Lining, M=Matrix.

Hydric Soil Indicators: (Applicable to all LRRs, unless otherwise noted.)

- ___ Histosol (A1)
- ___ Histic Epipedon (A2)
- ___ Black Histic (A3)
- ___ Hydrogen Sulfide (A4)
- ___ Stratified Layers (A5) **(LRR F)**
- ___ 1 cm Muck (A9) **(LRR F, G, H)**
- ___ Depleted Below Dark Surface (A11)
- ___ Thick Dark Surface (A12)
- ___ Sandy Mucky Mineral (S1)
- ___ 2.5 cm Mucky Peat or Peat (S2) **(LRR G, H)**
- ___ 5 cm Mucky Peat or Peat (S3) **(LRR F)**
- ___ Sandy Gleyed Matrix (S4)
- ___ Sandy Redox (S5)
- ___ Stripped Matrix (S6)
- ___ Loamy Mucky Mineral (F1)
- ___ Loamy Gleyed Matrix (F2)
- ___ Depleted Matrix (F3)
- ___ Redox Dark Surface (F6)
- ___ Depleted Dark Surface (F7)
- ___ Redox Depressions (F8)
- ___ High Plains Depressions (F16) **(MLRA 72 & 73 of LRR H)**

Indicators for Problematic Hydric Soils[3]:

- ___ 1 cm Muck (A9) **(LRR I, J)**
- ___ Coast Prairie Redox (A16) **(LRR F, G, H)**
- ___ Dark Surface (S7) **(LRR G)**
- ___ High Plains Depressions (F16) **(LRR H outside of MLRA 72 & 73)**
- ___ Reduced Vertic (F18)
- ___ Red Parent Material (TF2)
- ___ Very Shallow Dark Surface (TF12)
- ___ Other (Explain in Remarks)

[3]Indicators of hydrophytic vegetation and wetland hydrology must be present, unless disturbed or problematic.

Restrictive Layer (if present):

Type: _____

Depth (inches): _____

Hydric Soil Present? Yes _____ No X

Remarks:

HYDROLOGY

Wetland Hydrology Indicators:

Primary Indicators (minimum of one required; check all that apply)

- ___ Surface Water (A1)
- ___ High Water Table (A2)
- ___ Saturation (A3)
- ___ Water Marks (B1)
- ___ Sediment Deposits (B2)
- ___ Drift Deposits (B3)
- ___ Algal Mat or Crust (B4)
- ___ Iron Deposits (B5)
- ___ Inundation Visible on Aerial Imagery (B7)
- ___ Water-Stained Leaves (B9)
- ___ Salt Crust (B11)
- ___ Aquatic Invertebrates (B13)
- ___ Hydrogen Sulfide Odor (C1)
- ___ Dry-Season Water Table (C2)
- ___ Oxidized Rhizospheres on Living Roots (C3) **(where not tilled)**
- ___ Presence of Reduced Iron (C4)
- ___ Thin Muck Surface (C7)
- ___ Other (Explain in Remarks)

Secondary Indicators (minimum of two required)

- ___ Surface Soil Cracks (B6)
- ___ Sparsely Vegetated Concave Surface (B8)
- ___ Drainage Patterns (B10)
- ___ Oxidized Rhizospheres on Living Roots (C3) **(where tilled)**
- ___ Crayfish Burrows (C8)
- ___ Saturation Visible on Aerial Imagery (C9)
- ___ Geomorphic Position (D2)
- ___ FAC-Neutral Test (D5)
- ___ Frost-Heave Hummocks (D7) **(LRR F)**

Field Observations:

Surface Water Present? Yes _____ No X Depth (inches): _____

Water Table Present? Yes _____ No X Depth (inches): _____

Saturation Present? (includes capillary fringe) Yes _____ No X Depth (inches): _____

Wetland Hydrology Present? Yes _____ No X

Describe Recorded Data (stream gauge, monitoring well, aerial photos, previous inspections), if available:

Remarks:

TN

WETLAND DETERMINATION DATA FORM – Great Plains Region

Project/Site: Cenex Pipeline - Sidney to Minot City/County: Williams Sampling Date: 10/1/2016

Applicant/Owner: Cenex Pipeline, LLC. State: ND Sampling Point: 3w

Investigator(s): T. Naas K. Rude Section, Township, Range: 29, 156N, 97W

Landform (hillslope, terrace, etc.): Basin Local relief (concave, convex, none): CC Slope (%): 3

Subregion (LRR): F Lat: 48.299257 Long: -103.184421 Datum: NAD 83

Soil Map Unit Name: NWI classification: PEMC

Are climatic / hydrologic conditions on the site typical for this time of year? Yes X No ____ (If no, explain in Remarks.)

Are Vegetation X, Soil ____, or Hydrology ____ significantly disturbed? Are "Normal Circumstances" present? Yes X No ____

Are Vegetation ____, Soil ____, or Hydrology ____ naturally problematic? (If needed, explain any answers in Remarks.)

SUMMARY OF FINDINGS – Attach site map showing sampling point locations, transects, important features, etc.

Hydrophytic Vegetation Present? Yes X No ____	Is the Sampled Area within a Wetland? Yes X No ____	
Hydric Soil Present? Yes X No ____		
Wetland Hydrology Present? Yes X No ____		

Remarks: Cropped

VEGETATION – Use scientific names of plants.

Tree Stratum (Plot size: ____)	Absolute % Cover	Dominant Species?	Indicator Status
1.			
2.			
3.			
4.			
	____ = Total Cover		
Sapling/Shrub Stratum (Plot size: ____)			
1.			
2.			
3.			
4.			
5.			
	____ = Total Cover		
Herb Stratum (Plot size: 5')			
1. Typha sp.	65	Yes	OBL
2. Sonchus arvensis	25	Yes	FAC
3. Alopecurus arundinaceus	5	No	FACW
4. Hordeum jubatum	5	No	FACW
5.			
6.			
7.			
8.			
9.			
10.			
	100 = Total Cover		
Woody Vine Stratum (Plot size: ____)			
1.			
2.			
	____ = Total Cover		

% Bare Ground in Herb Stratum 0

Dominance Test worksheet:

Number of Dominant Species That Are OBL, FACW, or FAC (excluding FAC−): ____ (A)

Total Number of Dominant Species Across All Strata: ____ (B)

Percent of Dominant Species That Are OBL, FACW, or FAC: ____ (A/B)

Prevalence Index worksheet:

Total % Cover of:	Multiply by:
OBL species ____	x 1 = ____
FACW species ____	x 2 = ____
FAC species ____	x 3 = ____
FACU species ____	x 4 = ____
UPL species ____	x 5 = ____
Column Totals: ____ (A)	____ (B)

Prevalence Index = B/A = ____

Hydrophytic Vegetation Indicators:

X 1 - Rapid Test for Hydrophytic Vegetation

__ 2 - Dominance Test is >50%

__ 3 - Prevalence Index is ≤3.0[1]

__ 4 - Morphological Adaptations[1] (Provide supporting data in Remarks or on a separate sheet)

__ Problematic Hydrophytic Vegetation[1] (Explain)

[1]Indicators of hydric soil and wetland hydrology must be present, unless disturbed or problematic.

Hydrophytic Vegetation Present? Yes X No ____

Remarks:

SOIL

Sampling Point: 3W

Profile Description: (Describe to the depth needed to document the indicator or confirm the absence of indicators.)

Depth (inches)	Matrix Color (moist)	Matrix %	Redox Features Color (moist)	Redox %	Type[1]	Loc[2]	Texture	Remarks
0-4	10YR 4/1	100					SiCL	
4-10	10YR 4/1	98	10YR 3/4	2	C	M	CL	

[1]Type: C=Concentration, D=Depletion, RM=Reduced Matrix, CS=Covered or Coated Sand Grains. [2]Location: PL=Pore Lining, M=Matrix.

Hydric Soil Indicators: (Applicable to all LRRs, unless otherwise noted.)

- ___ Histosol (A1)
- ___ Histic Epipedon (A2)
- ___ Black Histic (A3)
- ___ Hydrogen Sulfide (A4)
- ___ Stratified Layers (A5) **(LRR F)**
- ___ 1 cm Muck (A9) **(LRR F, G, H)**
- ___ Depleted Below Dark Surface (A11)
- ___ Thick Dark Surface (A12)
- ___ Sandy Mucky Mineral (S1)
- ___ 2.5 cm Mucky Peat or Peat (S2) **(LRR G, H)**
- ___ 5 cm Mucky Peat or Peat (S3) **(LRR F)**
- ___ Sandy Gleyed Matrix (S4)
- ___ Sandy Redox (S5)
- ___ Stripped Matrix (S6)
- ___ Loamy Mucky Mineral (F1)
- ___ Loamy Gleyed Matrix (F2)
- X Depleted Matrix (F3)
- ___ Redox Dark Surface (F6)
- ___ Depleted Dark Surface (F7)
- ___ Redox Depressions (F8)
- ___ High Plains Depressions (F16) **(MLRA 72 & 73 of LRR H)**

Indicators for Problematic Hydric Soils[3]:

- ___ 1 cm Muck (A9) **(LRR I, J)**
- ___ Coast Prairie Redox (A16) **(LRR F, G, H)**
- ___ Dark Surface (S7) **(LRR G)**
- ___ High Plains Depressions (F16) **(LRR H outside of MLRA 72 & 73)**
- ___ Reduced Vertic (F18)
- ___ Red Parent Material (TF2)
- ___ Very Shallow Dark Surface (TF12)
- ___ Other (Explain in Remarks)

[3]Indicators of hydrophytic vegetation and wetland hydrology must be present, unless disturbed or problematic.

Restrictive Layer (if present):

Type: ___

Depth (inches): ___

Hydric Soil Present? Yes X No ___

Remarks:

HYDROLOGY

Wetland Hydrology Indicators:

Primary Indicators (minimum of one required; check all that apply)

- ___ Surface Water (A1)
- ___ High Water Table (A2)
- ___ Saturation (A3)
- ___ Water Marks (B1)
- ___ Sediment Deposits (B2)
- ___ Drift Deposits (B3)
- ___ Algal Mat or Crust (B4)
- ___ Iron Deposits (B5)
- ___ Inundation Visible on Aerial Imagery (B7)
- ___ Water-Stained Leaves (B9)
- ___ Salt Crust (B11)
- ___ Aquatic Invertebrates (B13)
- ___ Hydrogen Sulfide Odor (C1)
- ___ Dry-Season Water Table (C2)
- ___ Oxidized Rhizospheres on Living Roots (C3) **(where not tilled)**
- ___ Presence of Reduced Iron (C4)
- ___ Thin Muck Surface (C7)
- ___ Other (Explain in Remarks)

Secondary Indicators (minimum of two required)

- ___ Surface Soil Cracks (B6)
- ___ Sparsely Vegetated Concave Surface (B8)
- ___ Drainage Patterns (B10)
- ___ Oxidized Rhizospheres on Living Roots (C3) **(where tilled)**
- ___ Crayfish Burrows (C8)
- X Saturation Visible on Aerial Imagery (C9)
- X Geomorphic Position (D2)
- X FAC-Neutral Test (D5)
- ___ Frost-Heave Hummocks (D7) **(LRR F)**

Field Observations:

Surface Water Present? Yes ___ No X Depth (inches): ___

Water Table Present? Yes ___ No X Depth (inches): ___

Saturation Present? (includes capillary fringe) Yes ___ No X Depth (inches): ___

Wetland Hydrology Present? Yes X No ___

Describe Recorded Data (stream gauge, monitoring well, aerial photos, previous inspections), if available:

Remarks:

TN

WETLAND DETERMINATION DATA FORM – Great Plains Region

Project/Site: Cenex Pipeline - Sidney to Minot City/County: Williams Sampling Date: 10/11/2016

Applicant/Owner: Cenex Pipeline, LLC. State: ND Sampling Point: 34

Investigator(s): T. Naas, K. Rude Section, Township, Range: 29, 156N, 97W

Landform (hillslope, terrace, etc.): Hillslope Local relief (concave, convex, none): CV Slope (%): 6

Subregion (LRR): F Lat: 48.299215 Long: -103.184606 Datum: NAD 83

Soil Map Unit Name: _____ NWI classification: –

Are climatic / hydrologic conditions on the site typical for this time of year? Yes X No _____ (If no, explain in Remarks.)

Are Vegetation _____, Soil _____, or Hydrology _____ significantly disturbed? Are "Normal Circumstances" present? Yes X No _____

Are Vegetation _____, Soil _____, or Hydrology _____ naturally problematic? (If needed, explain any answers in Remarks.)

SUMMARY OF FINDINGS – Attach site map showing sampling point locations, transects, important features, etc.

Hydrophytic Vegetation Present?	Yes _____	No X	**Is the Sampled Area within a Wetland?** Yes _____ No X
Hydric Soil Present?	Yes _____	No X	
Wetland Hydrology Present?	Yes _____	No X	

Remarks:

VEGETATION – Use scientific names of plants.

Tree Stratum (Plot size: _____)	Absolute % Cover	Dominant Species?	Indicator Status
1.			
2.			
3.			
4.			
	_____ = Total Cover		
Sapling/Shrub Stratum (Plot size: _____)			
1.			
2.			
3.			
4.			
5.			
	_____ = Total Cover		
Herb Stratum (Plot size: 5')			
1. Bromus inermis	40	Yes	UPL
2. Sonchus arvensis	20	Yes	FAC
3. Bassia scoparia	10	No	FACU
4.			
5.			
6.			
7.			
8.			
9.			
10.			
	70 = Total Cover		
Woody Vine Stratum (Plot size: _____)			
1.			
2.			
	_____ = Total Cover		

% Bare Ground in Herb Stratum 30

Dominance Test worksheet:

Number of Dominant Species That Are OBL, FACW, or FAC (excluding FAC-): _____ (A)

Total Number of Dominant Species Across All Strata: _____ (B)

Percent of Dominant Species That Are OBL, FACW, or FAC: _____ (A/B)

Prevalence Index worksheet:

Total % Cover of:	Multiply by:
OBL species _____	x 1 = _____
FACW species _____	x 2 = _____
FAC species _____	x 3 = _____
FACU species _____	x 4 = _____
UPL species _____	x 5 = _____
Column Totals: _____ (A)	_____ (B)

Prevalence Index = B/A = _____

Hydrophytic Vegetation Indicators:

- ___ 1 - Rapid Test for Hydrophytic Vegetation
- ___ 2 - Dominance Test is >50%
- ___ 3 - Prevalence Index is ≤3.0[1]
- ___ 4 - Morphological Adaptations[1] (Provide supporting data in Remarks or on a separate sheet)
- ___ Problematic Hydrophytic Vegetation[1] (Explain)

[1]Indicators of hydric soil and wetland hydrology must be present, unless disturbed or problematic.

Hydrophytic Vegetation Present? Yes _____ No X

Remarks:

SOIL

Sampling Point: 3u

Profile Description: (Describe to the depth needed to document the indicator or confirm the absence of indicators.)

Depth (inches)	Matrix Color (moist)	Matrix %	Redox Features Color (moist)	Redox %	Type[1]	Loc[2]	Texture	Remarks
0-6	10YR 2/2	100					SiL	
6-13	10YR 2/3	100					SiL	

[1]Type: C=Concentration, D=Depletion, RM=Reduced Matrix, CS=Covered or Coated Sand Grains. [2]Location: PL=Pore Lining, M=Matrix.

Hydric Soil Indicators: (Applicable to all LRRs, unless otherwise noted.)

- ___ Histosol (A1)
- ___ Histic Epipedon (A2)
- ___ Black Histic (A3)
- ___ Hydrogen Sulfide (A4)
- ___ Stratified Layers (A5) **(LRR F)**
- ___ 1 cm Muck (A9) **(LRR F, G, H)**
- ___ Depleted Below Dark Surface (A11)
- ___ Thick Dark Surface (A12)
- ___ Sandy Mucky Mineral (S1)
- ___ 2.5 cm Mucky Peat or Peat (S2) **(LRR G, H)**
- ___ 5 cm Mucky Peat or Peat (S3) **(LRR F)**
- ___ Sandy Gleyed Matrix (S4)
- ___ Sandy Redox (S5)
- ___ Stripped Matrix (S6)
- ___ Loamy Mucky Mineral (F1)
- ___ Loamy Gleyed Matrix (F2)
- ___ Depleted Matrix (F3)
- ___ Redox Dark Surface (F6)
- ___ Depleted Dark Surface (F7)
- ___ Redox Depressions (F8)
- ___ High Plains Depressions (F16) **(MLRA 72 & 73 of LRR H)**

Indicators for Problematic Hydric Soils[3]:

- ___ 1 cm Muck (A9) **(LRR I, J)**
- ___ Coast Prairie Redox (A16) **(LRR F, G, H)**
- ___ Dark Surface (S7) **(LRR G)**
- ___ High Plains Depressions (F16) **(LRR H outside of MLRA 72 & 73)**
- ___ Reduced Vertic (F18)
- ___ Red Parent Material (TF2)
- ___ Very Shallow Dark Surface (TF12)
- ___ Other (Explain in Remarks)

[3]Indicators of hydrophytic vegetation and wetland hydrology must be present, unless disturbed or problematic.

Restrictive Layer (if present):

Type: ___

Depth (inches): ___

Hydric Soil Present? Yes ___ No X

Remarks:

HYDROLOGY

Wetland Hydrology Indicators:

Primary Indicators (minimum of one required; check all that apply)

- ___ Surface Water (A1)
- ___ High Water Table (A2)
- ___ Saturation (A3)
- ___ Water Marks (B1)
- ___ Sediment Deposits (B2)
- ___ Drift Deposits (B3)
- ___ Algal Mat or Crust (B4)
- ___ Iron Deposits (B5)
- ___ Inundation Visible on Aerial Imagery (B7)
- ___ Water-Stained Leaves (B9)
- ___ Salt Crust (B11)
- ___ Aquatic Invertebrates (B13)
- ___ Hydrogen Sulfide Odor (C1)
- ___ Dry-Season Water Table (C2)
- ___ Oxidized Rhizospheres on Living Roots (C3) **(where not tilled)**
- ___ Presence of Reduced Iron (C4)
- ___ Thin Muck Surface (C7)
- ___ Other (Explain in Remarks)

Secondary Indicators (minimum of two required)

- ___ Surface Soil Cracks (B6)
- ___ Sparsely Vegetated Concave Surface (B8)
- ___ Drainage Patterns (B10)
- ___ Oxidized Rhizospheres on Living Roots (C3) **(where tilled)**
- ___ Crayfish Burrows (C8)
- ___ Saturation Visible on Aerial Imagery (C9)
- ___ Geomorphic Position (D2)
- ___ FAC-Neutral Test (D5)
- ___ Frost-Heave Hummocks (D7) **(LRR F)**

Field Observations:

Surface Water Present? Yes ___ No X Depth (inches): ___

Water Table Present? Yes ___ No X Depth (inches): ___

Saturation Present? (includes capillary fringe) Yes ___ No X Depth (inches): ___

Wetland Hydrology Present? Yes ___ No X

Describe Recorded Data (stream gauge, monitoring well, aerial photos, previous inspections), if available:

Remarks:

TN

WETLAND DETERMINATION DATA FORM – Great Plains Region

Project/Site: Cenex Pipeline - Sidney to Minot City/County: Williams Sampling Date: 10/12/2016

Applicant/Owner: Cenex Pipeline, LLC. State: ND Sampling Point: 4w

Investigator(s): T. Naas K. Rude Section, Township, Range: 5, 155N, 100W

Landform (hillslope, terrace, etc.): Creek fringe Local relief (concave, convex, none): CC Slope (%): 8

Subregion (LRR): F Lat: 48.274620 Long: -103.567850 Datum: NAD 83

Soil Map Unit Name: NWI classification: PEM1C

Are climatic / hydrologic conditions on the site typical for this time of year? Yes X No ____ (If no, explain in Remarks.)

Are Vegetation ____, Soil ____, or Hydrology ____ significantly disturbed? Are "Normal Circumstances" present? Yes X No ____

Are Vegetation ____, Soil ____, or Hydrology ____ naturally problematic? (If needed, explain any answers in Remarks.)

SUMMARY OF FINDINGS – Attach site map showing sampling point locations, transects, important features, etc.

Hydrophytic Vegetation Present?	Yes X	No ____
Hydric Soil Present?	Yes X	No ____
Wetland Hydrology Present?	Yes X	No ____

Is the Sampled Area within a Wetland? Yes X No ____

Remarks:

VEGETATION – Use scientific names of plants.

Tree Stratum (Plot size: ____)	Absolute % Cover	Dominant Species?	Indicator Status
1.			
2.			
3.			
4.			
	____ = Total Cover		
Sapling/Shrub Stratum (Plot size: ____)			
1.			
2.			
3.			
4.			
5.			
	____ = Total Cover		
Herb Stratum (Plot size: 5")			
1. Spartina pectinata	100	Yes	FACW
2.			
3.			
4.			
5.			
6.			
7.			
8.			
9.			
10.			
	100 = Total Cover		
Woody Vine Stratum (Plot size: ____)			
1.			
2.			
	____ = Total Cover		

% Bare Ground in Herb Stratum 0

Dominance Test worksheet:

Number of Dominant Species That Are OBL, FACW, or FAC (excluding FAC-): ____ (A)

Total Number of Dominant Species Across All Strata: ____ (B)

Percent of Dominant Species That Are OBL, FACW, or FAC: ____ (A/B)

Prevalence Index worksheet:

Total % Cover of:	Multiply by:
OBL species ____	x 1 = ____
FACW species ____	x 2 = ____
FAC species ____	x 3 = ____
FACU species ____	x 4 = ____
UPL species ____	x 5 = ____
Column Totals: ____ (A)	____ (B)

Prevalence Index = B/A = ____

Hydrophytic Vegetation Indicators:

X 1 - Rapid Test for Hydrophytic Vegetation

__ 2 - Dominance Test is >50%

__ 3 - Prevalence Index is ≤3.0[1]

__ 4 - Morphological Adaptations[1] (Provide supporting data in Remarks or on a separate sheet)

__ Problematic Hydrophytic Vegetation[1] (Explain)

[1]Indicators of hydric soil and wetland hydrology must be present, unless disturbed or problematic.

Hydrophytic Vegetation Present? Yes X No ____

Remarks:

SOIL

Sampling Point: 4W

Profile Description: (Describe to the depth needed to document the indicator or confirm the absence of indicators.)

Depth (inches)	Matrix Color (moist)	Matrix %	Redox Features Color (moist)	Redox %	Type[1]	Loc[2]	Texture	Remarks
0-4	2.5Y 3/1	100					LS	
4-12	2.5Y 4/1	98	10YR 4/4	2	C	M	LS	

[1]Type: C=Concentration, D=Depletion, RM=Reduced Matrix, CS=Covered or Coated Sand Grains. [2]Location: PL=Pore Lining, M=Matrix.

Hydric Soil Indicators: (Applicable to all LRRs, unless otherwise noted.)

- ___ Histosol (A1)
- ___ Histic Epipedon (A2)
- ___ Black Histic (A3)
- ___ Hydrogen Sulfide (A4)
- ___ Stratified Layers (A5) **(LRR F)**
- ___ 1 cm Muck (A9) **(LRR F, G, H)**
- ___ Depleted Below Dark Surface (A11)
- ___ Thick Dark Surface (A12)
- ___ Sandy Mucky Mineral (S1)
- ___ 2.5 cm Mucky Peat or Peat (S2) **(LRR G, H)**
- ___ 5 cm Mucky Peat or Peat (S3) **(LRR F)**
- ___ Sandy Gleyed Matrix (S4)
- X Sandy Redox (S5)
- ___ Stripped Matrix (S6)
- ___ Loamy Mucky Mineral (F1)
- ___ Loamy Gleyed Matrix (F2)
- X Depleted Matrix (F3)
- ___ Redox Dark Surface (F6)
- ___ Depleted Dark Surface (F7)
- ___ Redox Depressions (F8)
- ___ High Plains Depressions (F16) **(MLRA 72 & 73 of LRR H)**

Indicators for Problematic Hydric Soils[3]:

- ___ 1 cm Muck (A9) **(LRR I, J)**
- ___ Coast Prairie Redox (A16) **(LRR F, G, H)**
- ___ Dark Surface (S7) **(LRR G)**
- ___ High Plains Depressions (F16) **(LRR H outside of MLRA 72 & 73)**
- ___ Reduced Vertic (F18)
- ___ Red Parent Material (TF2)
- ___ Very Shallow Dark Surface (TF12)
- ___ Other (Explain in Remarks)

[3]Indicators of hydrophytic vegetation and wetland hydrology must be present, unless disturbed or problematic.

Restrictive Layer (if present):

Type: ___

Depth (inches): ___

Hydric Soil Present? Yes X No ___

Remarks:

HYDROLOGY

Wetland Hydrology Indicators:

Primary Indicators (minimum of one required; check all that apply)

- ___ Surface Water (A1)
- ___ High Water Table (A2)
- ___ Saturation (A3)
- ___ Water Marks (B1)
- ___ Sediment Deposits (B2)
- ___ Drift Deposits (B3)
- ___ Algal Mat or Crust (B4)
- ___ Iron Deposits (B5)
- X Inundation Visible on Aerial Imagery (B7)
- ___ Water-Stained Leaves (B9)
- ___ Salt Crust (B11)
- ___ Aquatic Invertebrates (B13)
- ___ Hydrogen Sulfide Odor (C1)
- ___ Dry-Season Water Table (C2)
- ___ Oxidized Rhizospheres on Living Roots (C3) **(where not tilled)**
- ___ Presence of Reduced Iron (C4)
- ___ Thin Muck Surface (C7)
- ___ Other (Explain in Remarks)

Secondary Indicators (minimum of two required)

- ___ Surface Soil Cracks (B6)
- ___ Sparsely Vegetated Concave Surface (B8)
- X Drainage Patterns (B10)
- ___ Oxidized Rhizospheres on Living Roots (C3) **(where tilled)**
- ___ Crayfish Burrows (C8)
- X Saturation Visible on Aerial Imagery (C9)
- X Geomorphic Position (D2)
- X FAC-Neutral Test (D5)
- ___ Frost-Heave Hummocks (D7) **(LRR F)**

Field Observations:

Surface Water Present? Yes ___ No X Depth (inches): ___

Water Table Present? Yes ___ No X Depth (inches): ___

Saturation Present? (includes capillary fringe) Yes ___ No X Depth (inches): ___

Wetland Hydrology Present? Yes X No ___

Describe Recorded Data (stream gauge, monitoring well, aerial photos, previous inspections), if available:

Remarks:

TN

WETLAND DETERMINATION DATA FORM – Great Plains Region

Project/Site: Cenex Pipeline - Sidney to Minot City/County: Williams Sampling Date: 10/12/2016

Applicant/Owner: Cenex Pipeline, LLC. State: ND Sampling Point: 4u

Investigator(s): T. Naas Section, Township, Range: 5, 155N, 100W

Landform (hillslope, terrace, etc.): Hillslope Local relief (concave, convex, none): CV Slope (%): 10

Subregion (LRR): F Lat: 48.274647 Long: -103.567795 Datum: NAD 83

Soil Map Unit Name: _____ NWI classification: —

Are climatic / hydrologic conditions on the site typical for this time of year? Yes X No _____ (If no, explain in Remarks.)

Are Vegetation _____, Soil _____, or Hydrology _____ significantly disturbed? Are "Normal Circumstances" present? Yes X No _____

Are Vegetation _____, Soil _____, or Hydrology _____ naturally problematic? (If needed, explain any answers in Remarks.)

SUMMARY OF FINDINGS – Attach site map showing sampling point locations, transects, important features, etc.

Hydrophytic Vegetation Present?	Yes _____	No X	**Is the Sampled Area within a Wetland?** Yes _____ No X
Hydric Soil Present?	Yes _____	No X	
Wetland Hydrology Present?	Yes _____	No X	

Remarks:

VEGETATION – Use scientific names of plants.

Tree Stratum (Plot size: _____)	Absolute % Cover	Dominant Species?	Indicator Status
1.			
2.			
3.			
4.			
	_____ = Total Cover		
Sapling/Shrub Stratum (Plot size: _____)			
1.			
2.			
3.			
4.			
5.			
	_____ = Total Cover		
Herb Stratum (Plot size: 5')			
1. Poa pratensis	80	YES	FACU
2. Cirsium arvense	10	NO	FACU
3. Taraxacum officinale	10	NO	FACU
4.			
5.			
6.			
7.			
8.			
9.			
10.			
	100 = Total Cover		
Woody Vine Stratum (Plot size: _____)			
1.			
2.			
	_____ = Total Cover		

% Bare Ground in Herb Stratum 0

Dominance Test worksheet:

Number of Dominant Species That Are OBL, FACW, or FAC (excluding FAC−): _____ (A)

Total Number of Dominant Species Across All Strata: _____ (B)

Percent of Dominant Species That Are OBL, FACW, or FAC: _____ (A/B)

Prevalence Index worksheet:

Total % Cover of:		Multiply by:
OBL species	_____	x 1 = _____
FACW species	_____	x 2 = _____
FAC species	_____	x 3 = _____
FACU species	_____	x 4 = _____
UPL species	_____	x 5 = _____
Column Totals:	_____ (A)	_____ (B)

Prevalence Index = B/A = _____

Hydrophytic Vegetation Indicators:

___ 1 - Rapid Test for Hydrophytic Vegetation

___ 2 - Dominance Test is >50%

___ 3 - Prevalence Index is ≤3.0[1]

___ 4 - Morphological Adaptations[1] (Provide supporting data in Remarks or on a separate sheet)

___ Problematic Hydrophytic Vegetation[1] (Explain)

[1]Indicators of hydric soil and wetland hydrology must be present, unless disturbed or problematic.

Hydrophytic Vegetation Present? Yes _____ No X

Remarks:

SOIL

Sampling Point: 4u

Profile Description: (Describe to the depth needed to document the indicator or confirm the absence of indicators.)

Depth (inches)	Matrix Color (moist)	Matrix %	Redox Features Color (moist)	Redox %	Type[1]	Loc[2]	Texture	Remarks
0-5	2.5Y 3/3	100					LS	
5-14	2.5Y 4/3	100					LS	

[1]Type: C=Concentration, D=Depletion, RM=Reduced Matrix, CS=Covered or Coated Sand Grains. [2]Location: PL=Pore Lining, M=Matrix.

Hydric Soil Indicators: (Applicable to all LRRs, unless otherwise noted.)

- ___ Histosol (A1)
- ___ Histic Epipedon (A2)
- ___ Black Histic (A3)
- ___ Hydrogen Sulfide (A4)
- ___ Stratified Layers (A5) **(LRR F)**
- ___ 1 cm Muck (A9) **(LRR F, G, H)**
- ___ Depleted Below Dark Surface (A11)
- ___ Thick Dark Surface (A12)
- ___ Sandy Mucky Mineral (S1)
- ___ 2.5 cm Mucky Peat or Peat (S2) **(LRR G, H)**
- ___ 5 cm Mucky Peat or Peat (S3) **(LRR F)**
- ___ Sandy Gleyed Matrix (S4)
- ___ Sandy Redox (S5)
- ___ Stripped Matrix (S6)
- ___ Loamy Mucky Mineral (F1)
- ___ Loamy Gleyed Matrix (F2)
- ___ Depleted Matrix (F3)
- ___ Redox Dark Surface (F6)
- ___ Depleted Dark Surface (F7)
- ___ Redox Depressions (F8)
- ___ High Plains Depressions (F16) **(MLRA 72 & 73 of LRR H)**

Indicators for Problematic Hydric Soils[3]:

- ___ 1 cm Muck (A9) **(LRR I, J)**
- ___ Coast Prairie Redox (A16) **(LRR F, G, H)**
- ___ Dark Surface (S7) **(LRR G)**
- ___ High Plains Depressions (F16) **(LRR H outside of MLRA 72 & 73)**
- ___ Reduced Vertic (F18)
- ___ Red Parent Material (TF2)
- ___ Very Shallow Dark Surface (TF12)
- ___ Other (Explain in Remarks)

[3]Indicators of hydrophytic vegetation and wetland hydrology must be present, unless disturbed or problematic.

Restrictive Layer (if present):

Type: _____

Depth (inches): _____

Hydric Soil Present? Yes _____ No X

Remarks:

HYDROLOGY

Wetland Hydrology Indicators:

Primary Indicators (minimum of one required; check all that apply)

- ___ Surface Water (A1)
- ___ High Water Table (A2)
- ___ Saturation (A3)
- ___ Water Marks (B1)
- ___ Sediment Deposits (B2)
- ___ Drift Deposits (B3)
- ___ Algal Mat or Crust (B4)
- ___ Iron Deposits (B5)
- ___ Inundation Visible on Aerial Imagery (B7)
- ___ Water-Stained Leaves (B9)
- ___ Salt Crust (B11)
- ___ Aquatic Invertebrates (B13)
- ___ Hydrogen Sulfide Odor (C1)
- ___ Dry-Season Water Table (C2)
- ___ Oxidized Rhizospheres on Living Roots (C3) **(where not tilled)**
- ___ Presence of Reduced Iron (C4)
- ___ Thin Muck Surface (C7)
- ___ Other (Explain in Remarks)

Secondary Indicators (minimum of two required)

- ___ Surface Soil Cracks (B6)
- ___ Sparsely Vegetated Concave Surface (B8)
- ___ Drainage Patterns (B10)
- ___ Oxidized Rhizospheres on Living Roots (C3) **(where tilled)**
- ___ Crayfish Burrows (C8)
- ___ Saturation Visible on Aerial Imagery (C9)
- ___ Geomorphic Position (D2)
- ___ FAC-Neutral Test (D5)
- ___ Frost-Heave Hummocks (D7) **(LRR F)**

Field Observations:

Surface Water Present? Yes _____ No X Depth (inches): _____

Water Table Present? Yes _____ No X Depth (inches): _____

Saturation Present? (includes capillary fringe) Yes _____ No X Depth (inches): _____

Wetland Hydrology Present? Yes _____ No X

Describe Recorded Data (stream gauge, monitoring well, aerial photos, previous inspections), if available:

Remarks:

TN

WETLAND DETERMINATION DATA FORM – Great Plains Region

Project/Site: Cenex Pipeline - Sidney to Minot City/County: Williams Sampling Date: 10/12/2016

Applicant/Owner: Cenex Pipeline, LLC. State: ND Sampling Point: 5W

Investigator(s): T. Naas Section, Township, Range: 8, 155N, 100W

Landform (hillslope, terrace, etc.): Slope Local relief (concave, convex, none): CC Slope (%): 2

Subregion (LRR): F Lat: 48.265994 Long: -103.578106 Datum: NAD 83

Soil Map Unit Name: NWI classification: PEMC

Are climatic / hydrologic conditions on the site typical for this time of year? Yes X No ____ (If no, explain in Remarks.)

Are Vegetation ____, Soil ____, or Hydrology ____ significantly disturbed? Are "Normal Circumstances" present? Yes X No ____

Are Vegetation ____, Soil ____, or Hydrology ____ naturally problematic? (If needed, explain any answers in Remarks.)

SUMMARY OF FINDINGS – Attach site map showing sampling point locations, transects, important features, etc.

Hydrophytic Vegetation Present? Yes X No ____		**Is the Sampled Area within a Wetland?** Yes X No ____
Hydric Soil Present? Yes X No ____		
Wetland Hydrology Present? Yes X No ____		

Remarks: Natural Drainage

VEGETATION – Use scientific names of plants.

Tree Stratum (Plot size: ____)	Absolute % Cover	Dominant Species?	Indicator Status
1.			
2.			
3.			
4.			
	____ = Total Cover		
Sapling/Shrub Stratum (Plot size: ____)			
1.			
2.			
3.			
4.			
5.			
	____ = Total Cover		
Herb Stratum (Plot size: 5')			
1. Distichlis spicata	35	Yes	FACW
2. Typha sp.	20	Yes	OBL
3. Schoenoplectus pungens	20	Yes	OBL
4. Hordeum jubatum	15	No	FACW
5. Alopecurus arundinaceus	10	No	FACW
6.			
7.			
8.			
9.			
10.			
	100 = Total Cover		
Woody Vine Stratum (Plot size: ____)			
1.			
2.			
	____ = Total Cover		

% Bare Ground in Herb Stratum 0

Dominance Test worksheet:

Number of Dominant Species That Are OBL, FACW, or FAC (excluding FAC-): ____ (A)

Total Number of Dominant Species Across All Strata: ____ (B)

Percent of Dominant Species That Are OBL, FACW, or FAC: ____ (A/B)

Prevalence Index worksheet:

Total % Cover of:	Multiply by:
OBL species ____	x 1 = ____
FACW species ____	x 2 = ____
FAC species ____	x 3 = ____
FACU species ____	x 4 = ____
UPL species ____	x 5 = ____
Column Totals: ____ (A)	____ (B)

Prevalence Index = B/A = ____

Hydrophytic Vegetation Indicators:

X 1 - Rapid Test for Hydrophytic Vegetation

__ 2 - Dominance Test is >50%

__ 3 - Prevalence Index is ≤3.0[1]

__ 4 - Morphological Adaptations[1] (Provide supporting data in Remarks or on a separate sheet)

__ Problematic Hydrophytic Vegetation[1] (Explain)

[1]Indicators of hydric soil and wetland hydrology must be present, unless disturbed or problematic.

Hydrophytic Vegetation Present? Yes X No ____

Remarks:

SOIL

Sampling Point: 10/12/2016

Profile Description: (Describe to the depth needed to document the indicator or confirm the absence of indicators.)

Depth (inches)	Matrix Color (moist)	Matrix %	Redox Features Color (moist)	Redox %	Type[1]	Loc[2]	Texture	Remarks
0-4	2.5Y 7.5/1	98	2.5Y 5/6	2	C	M	SiCL	
4-12	2.5Y 4/2	95	2.5Y 5/6	5	C	M	CL	

[1]Type: C=Concentration, D=Depletion, RM=Reduced Matrix, CS=Covered or Coated Sand Grains. [2]Location: PL=Pore Lining, M=Matrix.

Hydric Soil Indicators: (Applicable to all LRRs, unless otherwise noted.)

- ___ Histosol (A1)
- ___ Histic Epipedon (A2)
- ___ Black Histic (A3)
- ___ Hydrogen Sulfide (A4)
- ___ Stratified Layers (A5) **(LRR F)**
- ___ 1 cm Muck (A9) **(LRR F, G, H)**
- ___ Depleted Below Dark Surface (A11)
- ___ Thick Dark Surface (A12)
- ___ Sandy Mucky Mineral (S1)
- ___ 2.5 cm Mucky Peat or Peat (S2) **(LRR G, H)**
- ___ 5 cm Mucky Peat or Peat (S3) **(LRR F)**
- ___ Sandy Gleyed Matrix (S4)
- ___ Sandy Redox (S5)
- ___ Stripped Matrix (S6)
- ___ Loamy Mucky Mineral (F1)
- ___ Loamy Gleyed Matrix (F2)
- X Depleted Matrix (F3)
- X Redox Dark Surface (F6)
- ___ Depleted Dark Surface (F7)
- ___ Redox Depressions (F8)
- ___ High Plains Depressions (F16) **(MLRA 72 & 73 of LRR H)**

Indicators for Problematic Hydric Soils[3]:

- ___ 1 cm Muck (A9) **(LRR I, J)**
- ___ Coast Prairie Redox (A16) **(LRR F, G, H)**
- ___ Dark Surface (S7) **(LRR G)**
- ___ High Plains Depressions (F16) **(LRR H outside of MLRA 72 & 73)**
- ___ Reduced Vertic (F18)
- ___ Red Parent Material (TF2)
- ___ Very Shallow Dark Surface (TF12)
- ___ Other (Explain in Remarks)

[3]Indicators of hydrophytic vegetation and wetland hydrology must be present, unless disturbed or problematic.

Restrictive Layer (if present):

Type: ___

Depth (inches): ___

Hydric Soil Present? Yes X No ___

Remarks:

HYDROLOGY

Wetland Hydrology Indicators:

Primary Indicators (minimum of one required; check all that apply)

- ___ Surface Water (A1)
- ___ High Water Table (A2)
- ___ Saturation (A3)
- ___ Water Marks (B1)
- ___ Sediment Deposits (B2)
- ___ Drift Deposits (B3)
- X Algal Mat or Crust (B4)
- ___ Iron Deposits (B5)
- ___ Inundation Visible on Aerial Imagery (B7)
- ___ Water-Stained Leaves (B9)
- X Salt Crust (B11)
- ___ Aquatic Invertebrates (B13)
- ___ Hydrogen Sulfide Odor (C1)
- ___ Dry-Season Water Table (C2)
- ___ Oxidized Rhizospheres on Living Roots (C3) **(where not tilled)**
- ___ Presence of Reduced Iron (C4)
- ___ Thin Muck Surface (C7)
- ___ Other (Explain in Remarks)

Secondary Indicators (minimum of two required)

- X Surface Soil Cracks (B6)
- X Sparsely Vegetated Concave Surface (B8)
- X Drainage Patterns (B10)
- ___ Oxidized Rhizospheres on Living Roots (C3) **(where tilled)**
- ___ Crayfish Burrows (C8)
- X Saturation Visible on Aerial Imagery (C9)
- X Geomorphic Position (D2)
- X FAC-Neutral Test (D5)
- ___ Frost-Heave Hummocks (D7) **(LRR F)**

Field Observations:

Surface Water Present? Yes ___ No X Depth (inches): ___

Water Table Present? Yes ___ No X Depth (inches): ___

Saturation Present? (includes capillary fringe) Yes X No ___ Depth (inches): 12"

Wetland Hydrology Present? Yes X No ___

Describe Recorded Data (stream gauge, monitoring well, aerial photos, previous inspections), if available:

Remarks:

WETLAND DETERMINATION DATA FORM – Great Plains Region

TW

Project/Site: Cenex Pipeline - Sidney to Minot City/County: Williams Sampling Date: 10/12/16

Applicant/Owner: Cenex Pipeline, LLC. State: ND Sampling Point: 5u

Investigator(s): T. Naas K. Rude Section, Township, Range: 8, 153N, 100W

Landform (hillslope, terrace, etc.): Hillslope Local relief (concave, convex, none): CV Slope (%): 10

Subregion (LRR): F Lat: 48.266006 Long: -103.577735 Datum: NAD 83

Soil Map Unit Name: NWI classification: —

Are climatic / hydrologic conditions on the site typical for this time of year? Yes X No ____ (If no, explain in Remarks.)

Are Vegetation ____, Soil ____, or Hydrology ____ significantly disturbed? Are "Normal Circumstances" present? Yes X No ____

Are Vegetation ____, Soil ____, or Hydrology ____ naturally problematic? (If needed, explain any answers in Remarks.)

SUMMARY OF FINDINGS – Attach site map showing sampling point locations, transects, important features, etc.

Hydrophytic Vegetation Present?	Yes ____	No X	**Is the Sampled Area within a Wetland?** Yes ____ No X
Hydric Soil Present?	Yes ____	No X	
Wetland Hydrology Present?	Yes ____	No X	

Remarks:

VEGETATION – Use scientific names of plants.

Tree Stratum (Plot size: ____)	Absolute % Cover	Dominant Species?	Indicator Status
1.			
2.			
3.			
4.			
	____ = Total Cover		
Sapling/Shrub Stratum (Plot size: ____)			
1.			
2.			
3.			
4.			
5.			
	____ = Total Cover		
Herb Stratum (Plot size: 5')			
1. Poa pratensis	60	Yes	FACU
2. Agropyron cristatum	20	Yes	UPL
3. Grindelia squarrosa	20	Yes	UPL
4.			
5.			
6.			
7.			
8.			
9.			
10.			
	100 = Total Cover		
Woody Vine Stratum (Plot size: ____)			
1.			
2.			
	____ = Total Cover		
% Bare Ground in Herb Stratum 0			

Dominance Test worksheet:

Number of Dominant Species That Are OBL, FACW, or FAC (excluding FAC–): ____ (A)

Total Number of Dominant Species Across All Strata: ____ (B)

Percent of Dominant Species That Are OBL, FACW, or FAC: ____ (A/B)

Prevalence Index worksheet:

Total % Cover of:	Multiply by:
OBL species ____	x 1 = ____
FACW species ____	x 2 = ____
FAC species ____	x 3 = ____
FACU species ____	x 4 = ____
UPL species ____	x 5 = ____
Column Totals: ____ (A)	____ (B)

Prevalence Index = B/A = ____

Hydrophytic Vegetation Indicators:

- ___ 1 - Rapid Test for Hydrophytic Vegetation
- ___ 2 - Dominance Test is >50%
- ___ 3 - Prevalence Index is ≤3.0[1]
- ___ 4 - Morphological Adaptations[1] (Provide supporting data in Remarks or on a separate sheet)
- ___ Problematic Hydrophytic Vegetation[1] (Explain)

[1]Indicators of hydric soil and wetland hydrology must be present, unless disturbed or problematic.

Hydrophytic Vegetation Present? Yes ____ No X

Remarks:

SOIL

Sampling Point: 54

Profile Description: (Describe to the depth needed to document the indicator or confirm the absence of indicators.)

Depth (inches)	Matrix Color (moist)	Matrix %	Redox Features Color (moist)	Redox %	Type[1]	Loc[2]	Texture	Remarks
0-5	2.5Y 3/2	100					SiL	
5-15	2.5Y 4/3	100					SiL	

[1]Type: C=Concentration, D=Depletion, RM=Reduced Matrix, CS=Covered or Coated Sand Grains. [2]Location: PL=Pore Lining, M=Matrix.

Hydric Soil Indicators: (Applicable to all LRRs, unless otherwise noted.)

- ___ Histosol (A1)
- ___ Histic Epipedon (A2)
- ___ Black Histic (A3)
- ___ Hydrogen Sulfide (A4)
- ___ Stratified Layers (A5) **(LRR F)**
- ___ 1 cm Muck (A9) **(LRR F, G, H)**
- ___ Depleted Below Dark Surface (A11)
- ___ Thick Dark Surface (A12)
- ___ Sandy Mucky Mineral (S1)
- ___ 2.5 cm Mucky Peat or Peat (S2) **(LRR G, H)**
- ___ 5 cm Mucky Peat or Peat (S3) **(LRR F)**
- ___ Sandy Gleyed Matrix (S4)
- ___ Sandy Redox (S5)
- ___ Stripped Matrix (S6)
- ___ Loamy Mucky Mineral (F1)
- ___ Loamy Gleyed Matrix (F2)
- ___ Depleted Matrix (F3)
- ___ Redox Dark Surface (F6)
- ___ Depleted Dark Surface (F7)
- ___ Redox Depressions (F8)
- ___ High Plains Depressions (F16) **(MLRA 72 & 73 of LRR H)**

Indicators for Problematic Hydric Soils[3]:

- ___ 1 cm Muck (A9) **(LRR I, J)**
- ___ Coast Prairie Redox (A16) **(LRR F, G, H)**
- ___ Dark Surface (S7) **(LRR G)**
- ___ High Plains Depressions (F16) **(LRR H outside of MLRA 72 & 73)**
- ___ Reduced Vertic (F18)
- ___ Red Parent Material (TF2)
- ___ Very Shallow Dark Surface (TF12)
- ___ Other (Explain in Remarks)

[3]Indicators of hydrophytic vegetation and wetland hydrology must be present, unless disturbed or problematic.

Restrictive Layer (if present):

Type: _____

Depth (inches): _____

Hydric Soil Present? Yes _____ No X

Remarks:

HYDROLOGY

Wetland Hydrology Indicators:

Primary Indicators (minimum of one required; check all that apply)

- ___ Surface Water (A1)
- ___ High Water Table (A2)
- ___ Saturation (A3)
- ___ Water Marks (B1)
- ___ Sediment Deposits (B2)
- ___ Drift Deposits (B3)
- ___ Algal Mat or Crust (B4)
- ___ Iron Deposits (B5)
- ___ Inundation Visible on Aerial Imagery (B7)
- ___ Water-Stained Leaves (B9)
- ___ Salt Crust (B11)
- ___ Aquatic Invertebrates (B13)
- ___ Hydrogen Sulfide Odor (C1)
- ___ Dry-Season Water Table (C2)
- ___ Oxidized Rhizospheres on Living Roots (C3) **(where not tilled)**
- ___ Presence of Reduced Iron (C4)
- ___ Thin Muck Surface (C7)
- ___ Other (Explain in Remarks)

Secondary Indicators (minimum of two required)

- ___ Surface Soil Cracks (B6)
- ___ Sparsely Vegetated Concave Surface (B8)
- ___ Drainage Patterns (B10)
- ___ Oxidized Rhizospheres on Living Roots (C3) **(where tilled)**
- ___ Crayfish Burrows (C8)
- ___ Saturation Visible on Aerial Imagery (C9)
- ___ Geomorphic Position (D2)
- ___ FAC-Neutral Test (D5)
- ___ Frost-Heave Hummocks (D7) **(LRR F)**

Field Observations:

Surface Water Present? Yes _____ No X Depth (inches): _____

Water Table Present? Yes _____ No X Depth (inches): _____

Saturation Present? (includes capillary fringe) Yes _____ No X Depth (inches): _____

Wetland Hydrology Present? Yes _____ No X

Describe Recorded Data (stream gauge, monitoring well, aerial photos, previous inspections), if available:

Remarks:

TN

WETLAND DETERMINATION DATA FORM – Great Plains Region

Project/Site: Cenex Pipeline - Sidney to Minot City/County: Williams Sampling Date: 10/12/16

Applicant/Owner: Cenex Pipeline, LLC. State: ND Sampling Point: 6w

Investigator(s): T. Naas K Pride Section, Township, Range: 21, 154N, 103W

Landform (hillslope, terrace, etc.): Basin (Ditch) Local relief (concave, convex, none): CC Slope (%): 3

Subregion (LRR): F Lat: 48.14105 35 Long: -103.930189 Datum: NAD 83

Soil Map Unit Name: NWI classification: PEM1A

Are climatic / hydrologic conditions on the site typical for this time of year? Yes X No ____ (If no, explain in Remarks.)

Are Vegetation ____, Soil ____, or Hydrology ____ significantly disturbed? Are "Normal Circumstances" present? Yes X No ____

Are Vegetation ____, Soil ____, or Hydrology ____ naturally problematic? (If needed, explain any answers in Remarks.)

SUMMARY OF FINDINGS – Attach site map showing sampling point locations, transects, important features, etc.

Hydrophytic Vegetation Present? Yes X No ____		**Is the Sampled Area within a Wetland?** Yes X No ____
Hydric Soil Present? Yes X No ____		
Wetland Hydrology Present? Yes X No ____		

Remarks:

VEGETATION – Use scientific names of plants.

Tree Stratum (Plot size: ____)	Absolute % Cover	Dominant Species?	Indicator Status
1.			
2.			
3.			
4.			
	____ = Total Cover		
Sapling/Shrub Stratum (Plot size: ____)			
1.			
2.			
3.			
4.			
5.			
	____ = Total Cover		
Herb Stratum (Plot size: 5')			
1. Alopecurus arundinaceus	100	Yes	FACW
2.			
3.			
4.			
5.			
6.			
7.			
8.			
9.			
10.			
	100 = Total Cover		
Woody Vine Stratum (Plot size: ____)			
1.			
2.			
	____ = Total Cover		

% Bare Ground in Herb Stratum 0

Dominance Test worksheet:

Number of Dominant Species That Are OBL, FACW, or FAC (excluding FAC−): ____ (A)

Total Number of Dominant Species Across All Strata: ____ (B)

Percent of Dominant Species That Are OBL, FACW, or FAC: ____ (A/B)

Prevalence Index worksheet:

Total % Cover of:		Multiply by:
OBL species	____	x 1 = ____
FACW species	____	x 2 = ____
FAC species	____	x 3 = ____
FACU species	____	x 4 = ____
UPL species	____	x 5 = ____
Column Totals:	____ (A)	____ (B)

Prevalence Index = B/A = ____

Hydrophytic Vegetation Indicators:

X 1 - Rapid Test for Hydrophytic Vegetation

__ 2 - Dominance Test is >50%

__ 3 - Prevalence Index is ≤3.0[1]

__ 4 - Morphological Adaptations[1] (Provide supporting data in Remarks or on a separate sheet)

__ Problematic Hydrophytic Vegetation[1] (Explain)

[1]Indicators of hydric soil and wetland hydrology must be present, unless disturbed or problematic.

Hydrophytic Vegetation Present? Yes X No ____

Remarks:

SOIL

Sampling Point: 6 cw

Profile Description: (Describe to the depth needed to document the indicator or confirm the absence of indicators.)

Depth (inches)	Matrix Color (moist)	Matrix %	Redox Features Color (moist)	Redox %	Type[1]	Loc[2]	Texture	Remarks
0-4	2.5Y 4/1	100					SiCL	
4-14	2.5Y 4/1	98	10YR 3/6	2	C	M	SiCL	

[1]Type: C=Concentration, D=Depletion, RM=Reduced Matrix, CS=Covered or Coated Sand Grains. [2]Location: PL=Pore Lining, M=Matrix.

Hydric Soil Indicators: (Applicable to all LRRs, unless otherwise noted.)

- ___ Histosol (A1)
- ___ Histic Epipedon (A2)
- ___ Black Histic (A3)
- ___ Hydrogen Sulfide (A4)
- ___ Stratified Layers (A5) **(LRR F)**
- ___ 1 cm Muck (A9) **(LRR F, G, H)**
- ___ Depleted Below Dark Surface (A11)
- ___ Thick Dark Surface (A12)
- ___ Sandy Mucky Mineral (S1)
- ___ 2.5 cm Mucky Peat or Peat (S2) **(LRR G, H)**
- ___ 5 cm Mucky Peat or Peat (S3) **(LRR F)**
- ___ Sandy Gleyed Matrix (S4)
- ___ Sandy Redox (S5)
- ___ Stripped Matrix (S6)
- ___ Loamy Mucky Mineral (F1)
- ___ Loamy Gleyed Matrix (F2)
- X Depleted Matrix (F3)
- ___ Redox Dark Surface (F6)
- ___ Depleted Dark Surface (F7)
- ___ Redox Depressions (F8)
- ___ High Plains Depressions (F16) **(MLRA 72 & 73 of LRR H)**

Indicators for Problematic Hydric Soils[3]:

- ___ 1 cm Muck (A9) **(LRR I, J)**
- ___ Coast Prairie Redox (A16) **(LRR F, G, H)**
- ___ Dark Surface (S7) **(LRR G)**
- ___ High Plains Depressions (F16) **(LRR H outside of MLRA 72 & 73)**
- ___ Reduced Vertic (F18)
- ___ Red Parent Material (TF2)
- ___ Very Shallow Dark Surface (TF12)
- ___ Other (Explain in Remarks)

[3]Indicators of hydrophytic vegetation and wetland hydrology must be present, unless disturbed or problematic.

Restrictive Layer (if present):

Type: ___

Depth (inches): ___

Hydric Soil Present? Yes X No ___

Remarks:

HYDROLOGY

Wetland Hydrology Indicators:

Primary Indicators (minimum of one required; check all that apply)

- ___ Surface Water (A1)
- ___ High Water Table (A2)
- ___ Saturation (A3)
- ___ Water Marks (B1)
- ___ Sediment Deposits (B2)
- ___ Drift Deposits (B3)
- ___ Algal Mat or Crust (B4)
- ___ Iron Deposits (B5)
- ___ Inundation Visible on Aerial Imagery (B7)
- ___ Water-Stained Leaves (B9)
- ___ Salt Crust (B11)
- ___ Aquatic Invertebrates (B13)
- ___ Hydrogen Sulfide Odor (C1)
- ___ Dry-Season Water Table (C2)
- ___ Oxidized Rhizospheres on Living Roots (C3) **(where not tilled)**
- ___ Presence of Reduced Iron (C4)
- ___ Thin Muck Surface (C7)
- ___ Other (Explain in Remarks)

Secondary Indicators (minimum of two required)

- X Surface Soil Cracks (B6)
- X Sparsely Vegetated Concave Surface (B8)
- ___ Drainage Patterns (B10)
- ___ Oxidized Rhizospheres on Living Roots (C3) **(where tilled)**
- ___ Crayfish Burrows (C8)
- X Saturation Visible on Aerial Imagery (C9)
- X Geomorphic Position (D2)
- X FAC-Neutral Test (D5)
- ___ Frost-Heave Hummocks (D7) **(LRR F)**

Field Observations:

Surface Water Present? Yes ___ No X Depth (inches): ___

Water Table Present? Yes ___ No X Depth (inches): ___

Saturation Present? (includes capillary fringe) Yes ___ No X Depth (inches): ___

Wetland Hydrology Present? Yes X No ___

Describe Recorded Data (stream gauge, monitoring well, aerial photos, previous inspections), if available:

Remarks:

WETLAND DETERMINATION DATA FORM – Great Plains Region

TN

Project/Site: Cenex Pipeline - Sidney to Minot City/County: Williams Sampling Date: 10/12/16

Applicant/Owner: Cenex Pipeline, LLC. State: ND Sampling Point: 6U

Investigator(s): T. Naas Section, Township, Range: 21, 154N, 103W

Landform (hillslope, terrace, etc.): Hillslope Local relief (concave, convex, none): CV Slope (%): 15

Subregion (LRR): F Lat: 48.14057 Long: -103.930185 Datum: NAD 83

Soil Map Unit Name: NWI classification: —

Are climatic / hydrologic conditions on the site typical for this time of year? Yes X No ____ (If no, explain in Remarks.)

Are Vegetation ____, Soil ____, or Hydrology ____ significantly disturbed? Are "Normal Circumstances" present? Yes X No ____

Are Vegetation ____, Soil ____, or Hydrology ____ naturally problematic? (If needed, explain any answers in Remarks.)

SUMMARY OF FINDINGS – Attach site map showing sampling point locations, transects, important features, etc.

Hydrophytic Vegetation Present?	Yes ____	No X	**Is the Sampled Area within a Wetland?** Yes ____ No X
Hydric Soil Present?	Yes ____	No X	
Wetland Hydrology Present?	Yes ____	No X	

Remarks:

VEGETATION – Use scientific names of plants.

Tree Stratum (Plot size: ____)	Absolute % Cover	Dominant Species?	Indicator Status
1.			
2.			
3.			
4.			
	____ = Total Cover		
Sapling/Shrub Stratum (Plot size: ____)			
1.			
2.			
3.			
4.			
5.			
	____ = Total Cover		
Herb Stratum (Plot size: 5')			
1. Bromus inermis	100	Yes	UPL
2.			
3.			
4.			
5.			
6.			
7.			
8.			
9.			
10.			
	100 = Total Cover		
Woody Vine Stratum (Plot size: ____)			
1.			
2.			
	____ = Total Cover		

% Bare Ground in Herb Stratum 0

Dominance Test worksheet:

Number of Dominant Species That Are OBL, FACW, or FAC (excluding FAC−): ____ (A)

Total Number of Dominant Species Across All Strata: ____ (B)

Percent of Dominant Species That Are OBL, FACW, or FAC: ____ (A/B)

Prevalence Index worksheet:

Total % Cover of:	Multiply by:
OBL species ____	x 1 = ____
FACW species ____	x 2 = ____
FAC species ____	x 3 = ____
FACU species ____	x 4 = ____
UPL species ____	x 5 = ____
Column Totals: ____ (A)	____ (B)

Prevalence Index = B/A = ____

Hydrophytic Vegetation Indicators:

- ___ 1 - Rapid Test for Hydrophytic Vegetation
- ___ 2 - Dominance Test is >50%
- ___ 3 - Prevalence Index is ≤3.0[1]
- ___ 4 - Morphological Adaptations[1] (Provide supporting data in Remarks or on a separate sheet)
- ___ Problematic Hydrophytic Vegetation[1] (Explain)

[1]Indicators of hydric soil and wetland hydrology must be present, unless disturbed or problematic.

Hydrophytic Vegetation Present? Yes ____ No X

Remarks:

SOIL

Sampling Point: 6u

Profile Description: (Describe to the depth needed to document the indicator or confirm the absence of indicators.)

Depth (inches)	Matrix Color (moist)	Matrix %	Redox Features Color (moist)	Redox %	Type[1]	Loc[2]	Texture	Remarks
0-5	2.5Y 3/2	100					SiL	
5-10	2.5Y 4/3	100					SiCL	

[1]Type: C=Concentration, D=Depletion, RM=Reduced Matrix, CS=Covered or Coated Sand Grains. [2]Location: PL=Pore Lining, M=Matrix.

Hydric Soil Indicators: (Applicable to all LRRs, unless otherwise noted.)

- ___ Histosol (A1)
- ___ Histic Epipedon (A2)
- ___ Black Histic (A3)
- ___ Hydrogen Sulfide (A4)
- ___ Stratified Layers (A5) **(LRR F)**
- ___ 1 cm Muck (A9) **(LRR F, G, H)**
- ___ Depleted Below Dark Surface (A11)
- ___ Thick Dark Surface (A12)
- ___ Sandy Mucky Mineral (S1)
- ___ 2.5 cm Mucky Peat or Peat (S2) **(LRR G, H)**
- ___ 5 cm Mucky Peat or Peat (S3) **(LRR F)**
- ___ Sandy Gleyed Matrix (S4)
- ___ Sandy Redox (S5)
- ___ Stripped Matrix (S6)
- ___ Loamy Mucky Mineral (F1)
- ___ Loamy Gleyed Matrix (F2)
- ___ Depleted Matrix (F3)
- ___ Redox Dark Surface (F6)
- ___ Depleted Dark Surface (F7)
- ___ Redox Depressions (F8)
- ___ High Plains Depressions (F16) **(MLRA 72 & 73 of LRR H)**

Indicators for Problematic Hydric Soils[3]:

- ___ 1 cm Muck (A9) **(LRR I, J)**
- ___ Coast Prairie Redox (A16) **(LRR F, G, H)**
- ___ Dark Surface (S7) **(LRR G)**
- ___ High Plains Depressions (F16) **(LRR H outside of MLRA 72 & 73)**
- ___ Reduced Vertic (F18)
- ___ Red Parent Material (TF2)
- ___ Very Shallow Dark Surface (TF12)
- ___ Other (Explain in Remarks)

[3]Indicators of hydrophytic vegetation and wetland hydrology must be present, unless disturbed or problematic.

Restrictive Layer (if present):

Type: _____

Depth (inches): _____

Hydric Soil Present? Yes _____ No X

Remarks:

HYDROLOGY

Wetland Hydrology Indicators:

Primary Indicators (minimum of one required; check all that apply)

- ___ Surface Water (A1)
- ___ High Water Table (A2)
- ___ Saturation (A3)
- ___ Water Marks (B1)
- ___ Sediment Deposits (B2)
- ___ Drift Deposits (B3)
- ___ Algal Mat or Crust (B4)
- ___ Iron Deposits (B5)
- ___ Inundation Visible on Aerial Imagery (B7)
- ___ Water-Stained Leaves (B9)
- ___ Salt Crust (B11)
- ___ Aquatic Invertebrates (B13)
- ___ Hydrogen Sulfide Odor (C1)
- ___ Dry-Season Water Table (C2)
- ___ Oxidized Rhizospheres on Living Roots (C3) **(where not tilled)**
- ___ Presence of Reduced Iron (C4)
- ___ Thin Muck Surface (C7)
- ___ Other (Explain in Remarks)

Secondary Indicators (minimum of two required)

- ___ Surface Soil Cracks (B6)
- ___ Sparsely Vegetated Concave Surface (B8)
- ___ Drainage Patterns (B10)
- ___ Oxidized Rhizospheres on Living Roots (C3) **(where tilled)**
- ___ Crayfish Burrows (C8)
- ___ Saturation Visible on Aerial Imagery (C9)
- ___ Geomorphic Position (D2)
- ___ FAC-Neutral Test (D5)
- ___ Frost-Heave Hummocks (D7) **(LRR F)**

Field Observations:

Surface Water Present? Yes _____ No ✓ Depth (inches): _____

Water Table Present? Yes _____ No ✓ Depth (inches): _____

Saturation Present? (includes capillary fringe) Yes _____ No ✓ Depth (inches): _____

Wetland Hydrology Present? Yes _____ No ✓

Describe Recorded Data (stream gauge, monitoring well, aerial photos, previous inspections), if available:

Remarks:

TN

WETLAND DETERMINATION DATA FORM – Great Plains Region

Project/Site: Cenex Pipeline - Sidney to Minot City/County: Williams Sampling Date: 10/12/16

Applicant/Owner: Cenex Pipeline, LLC. State: ND Sampling Point: 8, 9, 10, 11

Investigator(s): T. Naas Section, Township, Range: 5, 155N, 100W

Landform (hillslope, terrace, etc.): Basin Local relief (concave, convex, none): CC Slope (%): 2

Subregion (LRR): F Lat: 48.272110 Long: -103.570122 Datum: NAD 83

Soil Map Unit Name: NWI classification: PEMC

Are climatic / hydrologic conditions on the site typical for this time of year? Yes X No ____ (If no, explain in Remarks.)

Are Vegetation ____, Soil ____, or Hydrology ____ significantly disturbed? Are "Normal Circumstances" present? Yes X No ____

Are Vegetation ____, Soil ____, or Hydrology ____ naturally problematic? (If needed, explain any answers in Remarks.)

SUMMARY OF FINDINGS – Attach site map showing sampling point locations, transects, important features, etc.

Hydrophytic Vegetation Present?	Yes X	No ____
Hydric Soil Present?	Yes X	No ____
Wetland Hydrology Present?	Yes X	No ____

Is the Sampled Area within a Wetland? Yes X No ____

Remarks:

Associated with wetland # 8, 9, 10, and 11.

VEGETATION – Use scientific names of plants.

Tree Stratum (Plot size: ____)	Absolute % Cover	Dominant Species?	Indicator Status
1.			
2.			
3.			
4.			
	____ = Total Cover		

Sapling/Shrub Stratum (Plot size: ____)			
1.			
2.			
3.			
4.			
5.			
	____ = Total Cover		

Herb Stratum (Plot size: 5m)			
1. Distichlis spicata	35	Yes	FACW
2. Typha sp.	20	Yes	OBL
3. Schoenoplectus pungens	20	Yes	OBL
4. Hordeum jubatum	15	No	FACU
5. Alopecurus arundinaceus	10	No	FACW
6.			
7.			
8.			
9.			
10.			
	100 = Total Cover		

Woody Vine Stratum (Plot size: ____)			
1.			
2.			
	____ = Total Cover		

% Bare Ground in Herb Stratum 0

Dominance Test worksheet:

Number of Dominant Species That Are OBL, FACW, or FAC (excluding FAC−): ____ (A)

Total Number of Dominant Species Across All Strata: ____ (B)

Percent of Dominant Species That Are OBL, FACW, or FAC: ____ (A/B)

Prevalence Index worksheet:

Total % Cover of:	Multiply by:
OBL species ____	x 1 = ____
FACW species ____	x 2 = ____
FAC species ____	x 3 = ____
FACU species ____	x 4 = ____
UPL species ____	x 5 = ____
Column Totals: ____ (A)	____ (B)

Prevalence Index = B/A = ____

Hydrophytic Vegetation Indicators:

- ____ 1 - Rapid Test for Hydrophytic Vegetation
- ____ 2 - Dominance Test is >50%
- ____ 3 - Prevalence Index is ≤3.0[1]
- ____ 4 - Morphological Adaptations[1] (Provide supporting data in Remarks or on a separate sheet)
- ____ Problematic Hydrophytic Vegetation[1] (Explain)

[1]Indicators of hydric soil and wetland hydrology must be present, unless disturbed or problematic.

Hydrophytic Vegetation Present? Yes X No ____

Remarks:

SOIL

Sampling Point: 10/12/16

Profile Description: (Describe to the depth needed to document the indicator or confirm the absence of indicators.)

Depth (inches)	Matrix Color (moist)	Matrix %	Redox Features Color (moist)	Redox %	Type[1]	Loc[2]	Texture	Remarks
0-4	2.5Y 2.5/1	98	2.5Y 5/6	2	C	M	SiCL	
4-12	2.5Y 4/2	95	2.5Y 5/6	5	C	M	CL	

[1]Type: C=Concentration, D=Depletion, RM=Reduced Matrix, CS=Covered or Coated Sand Grains. [2]Location: PL=Pore Lining, M=Matrix.

Hydric Soil Indicators: (Applicable to all LRRs, unless otherwise noted.)

- ___ Histosol (A1)
- ___ Histic Epipedon (A2)
- ___ Black Histic (A3)
- ___ Hydrogen Sulfide (A4)
- ___ Stratified Layers (A5) **(LRR F)**
- ___ 1 cm Muck (A9) **(LRR F, G, H)**
- ___ Depleted Below Dark Surface (A11)
- ___ Thick Dark Surface (A12)
- ___ Sandy Mucky Mineral (S1)
- ___ 2.5 cm Mucky Peat or Peat (S2) **(LRR G, H)**
- ___ 5 cm Mucky Peat or Peat (S3) **(LRR F)**
- ___ Sandy Gleyed Matrix (S4)
- ___ Sandy Redox (S5)
- ___ Stripped Matrix (S6)
- ___ Loamy Mucky Mineral (F1)
- ___ Loamy Gleyed Matrix (F2)
- X Depleted Matrix (F3)
- X Redox Dark Surface (F6)
- ___ Depleted Dark Surface (F7)
- ___ Redox Depressions (F8)
- ___ High Plains Depressions (F16) **(MLRA 72 & 73 of LRR H)**

Indicators for Problematic Hydric Soils[3]:

- ___ 1 cm Muck (A9) **(LRR I, J)**
- ___ Coast Prairie Redox (A16) **(LRR F, G, H)**
- ___ Dark Surface (S7) **(LRR G)**
- ___ High Plains Depressions (F16) **(LRR H outside of MLRA 72 & 73)**
- ___ Reduced Vertic (F18)
- ___ Red Parent Material (TF2)
- ___ Very Shallow Dark Surface (TF12)
- ___ Other (Explain in Remarks)

[3]Indicators of hydrophytic vegetation and wetland hydrology must be present, unless disturbed or problematic.

Restrictive Layer (if present):

Type: ___

Depth (inches): ___

Hydric Soil Present? Yes X No ___

Remarks:

HYDROLOGY

Wetland Hydrology Indicators:

Primary Indicators (minimum of one required; check all that apply)

- ___ Surface Water (A1)
- ___ High Water Table (A2)
- X Saturation (A3)
- ___ Water Marks (B1)
- ___ Sediment Deposits (B2)
- ___ Drift Deposits (B3)
- X Algal Mat or Crust (B4)
- ___ Iron Deposits (B5)
- ___ Inundation Visible on Aerial Imagery (B7)
- ___ Water-Stained Leaves (B9)
- X Salt Crust (B11)
- ___ Aquatic Invertebrates (B13)
- ___ Hydrogen Sulfide Odor (C1)
- ___ Dry-Season Water Table (C2)
- ___ Oxidized Rhizospheres on Living Roots (C3) **(where not tilled)**
- ___ Presence of Reduced Iron (C4)
- ___ Thin Muck Surface (C7)
- ___ Other (Explain in Remarks)

Secondary Indicators (minimum of two required)

- X Surface Soil Cracks (B6)
- ___ Sparsely Vegetated Concave Surface (B8)
- ___ Drainage Patterns (B10)
- ___ Oxidized Rhizospheres on Living Roots (C3) **(where tilled)**
- ___ Crayfish Burrows (C8)
- X Saturation Visible on Aerial Imagery (C9)
- X Geomorphic Position (D2)
- X FAC-Neutral Test (D5)
- ___ Frost-Heave Hummocks (D7) **(LRR F)**

Field Observations:

Surface Water Present? Yes ___ No X Depth (inches): ___

Water Table Present? Yes ___ No X Depth (inches): ___

Saturation Present? (includes capillary fringe) Yes X No ___ Depth (inches): 12

Wetland Hydrology Present? Yes X No ___

Describe Recorded Data (stream gauge, monitoring well, aerial photos, previous inspections), if available:

Remarks:

TN

WETLAND DETERMINATION DATA FORM – Great Plains Region

Project/Site: Cenex Pipeline - Sidney to Minot City/County: Williams Sampling Date: 10/12/16

Applicant/Owner: Cenex Pipeline, LLC. State: ND Sampling Point: 8, 9, 10, 11

Investigator(s): T. Naas K. Zude Section, Township, Range: 5, 155N, 100W

Landform (hillslope, terrace, etc.): Hillslope Local relief (concave, convex, none): CV Slope (%): 7

Subregion (LRR): F Lat: 48.272258 Long: -103.570173 Datum: NAD 83

Soil Map Unit Name: NWI classification: —

Are climatic / hydrologic conditions on the site typical for this time of year? Yes X No ____ (If no, explain in Remarks.)

Are Vegetation ____, Soil ____, or Hydrology ____ significantly disturbed? Are "Normal Circumstances" present? Yes X No ____

Are Vegetation ____, Soil ____, or Hydrology ____ naturally problematic? (If needed, explain any answers in Remarks.)

SUMMARY OF FINDINGS – Attach site map showing sampling point locations, transects, important features, etc.

Hydrophytic Vegetation Present?	Yes ____	No X	Is the Sampled Area within a Wetland? Yes ____ No X
Hydric Soil Present?	Yes ____	No X	
Wetland Hydrology Present?	Yes ____	No X	

Remarks:

Associated with wetland #8, 9, 10, 11

VEGETATION – Use scientific names of plants.

Tree Stratum (Plot size: ____)	Absolute % Cover	Dominant Species?	Indicator Status
1.			
2.			
3.			
4.			
	____ = Total Cover		

Sapling/Shrub Stratum (Plot size: ____)			
1.			
2.			
3.			
4.			
5.			
	____ = Total Cover		

Herb Stratum (Plot size: 5')			
1. Fox platensis	60	Yes	FACU
2. Agropyron cristatum	20	Yes	UPL
3. Grindelia squarrosa	20	Yes	UPL
4.			
5.			
6.			
7.			
8.			
9.			
10.			
	100 = Total Cover		

Woody Vine Stratum (Plot size: ____)			
1.			
2.			
	____ = Total Cover		

% Bare Ground in Herb Stratum 0

Dominance Test worksheet:

Number of Dominant Species That Are OBL, FACW, or FAC (excluding FAC-): ____ (A)

Total Number of Dominant Species Across All Strata: ____ (B)

Percent of Dominant Species That Are OBL, FACW, or FAC: ____ (A/B)

Prevalence Index worksheet:

Total % Cover of:	Multiply by:
OBL species ____	x 1 = ____
FACW species ____	x 2 = ____
FAC species ____	x 3 = ____
FACU species ____	x 4 = ____
UPL species ____	x 5 = ____
Column Totals: ____ (A)	____ (B)

Prevalence Index = B/A = ____

Hydrophytic Vegetation Indicators:

- ___ 1 - Rapid Test for Hydrophytic Vegetation
- ___ 2 - Dominance Test is >50%
- ___ 3 - Prevalence Index is ≤3.0[1]
- ___ 4 - Morphological Adaptations[1] (Provide supporting data in Remarks or on a separate sheet)
- ___ Problematic Hydrophytic Vegetation[1] (Explain)

[1]Indicators of hydric soil and wetland hydrology must be present, unless disturbed or problematic.

Hydrophytic Vegetation Present? Yes ____ No X

Remarks:

SOIL

Sampling Point: 8, 9, 10, 11

Profile Description: (Describe to the depth needed to document the indicator or confirm the absence of indicators.)

Depth (inches)	Matrix Color (moist)	Matrix %	Redox Features Color (moist)	Redox %	Type[1]	Loc[2]	Texture	Remarks
0-5	2.5Y 3/2	100					SiL	
5-15	2.5Y 4/3	100					SiL	

[1]Type: C=Concentration, D=Depletion, RM=Reduced Matrix, CS=Covered or Coated Sand Grains. [2]Location: PL=Pore Lining, M=Matrix.

Hydric Soil Indicators: (Applicable to all LRRs, unless otherwise noted.)

- ___ Histosol (A1)
- ___ Histic Epipedon (A2)
- ___ Black Histic (A3)
- ___ Hydrogen Sulfide (A4)
- ___ Stratified Layers (A5) **(LRR F)**
- ___ 1 cm Muck (A9) **(LRR F, G, H)**
- ___ Depleted Below Dark Surface (A11)
- ___ Thick Dark Surface (A12)
- ___ Sandy Mucky Mineral (S1)
- ___ 2.5 cm Mucky Peat or Peat (S2) **(LRR G, H)**
- ___ 5 cm Mucky Peat or Peat (S3) **(LRR F)**
- ___ Sandy Gleyed Matrix (S4)
- ___ Sandy Redox (S5)
- ___ Stripped Matrix (S6)
- ___ Loamy Mucky Mineral (F1)
- ___ Loamy Gleyed Matrix (F2)
- ___ Depleted Matrix (F3)
- ___ Redox Dark Surface (F6)
- ___ Depleted Dark Surface (F7)
- ___ Redox Depressions (F8)
- ___ High Plains Depressions (F16) **(MLRA 72 & 73 of LRR H)**

Indicators for Problematic Hydric Soils[3]:

- ___ 1 cm Muck (A9) **(LRR I, J)**
- ___ Coast Prairie Redox (A16) **(LRR F, G, H)**
- ___ Dark Surface (S7) **(LRR G)**
- ___ High Plains Depressions (F16) **(LRR H outside of MLRA 72 & 73)**
- ___ Reduced Vertic (F18)
- ___ Red Parent Material (TF2)
- ___ Very Shallow Dark Surface (TF12)
- ___ Other (Explain in Remarks)

[3]Indicators of hydrophytic vegetation and wetland hydrology must be present, unless disturbed or problematic.

Restrictive Layer (if present):

Type: _____

Depth (inches): _____

Hydric Soil Present? Yes _____ No X

Remarks:

HYDROLOGY

Wetland Hydrology Indicators:

Primary Indicators (minimum of one required; check all that apply)

- ___ Surface Water (A1)
- ___ High Water Table (A2)
- ___ Saturation (A3)
- ___ Water Marks (B1)
- ___ Sediment Deposits (B2)
- ___ Drift Deposits (B3)
- ___ Algal Mat or Crust (B4)
- ___ Iron Deposits (B5)
- ___ Inundation Visible on Aerial Imagery (B7)
- ___ Water-Stained Leaves (B9)
- ___ Salt Crust (B11)
- ___ Aquatic Invertebrates (B13)
- ___ Hydrogen Sulfide Odor (C1)
- ___ Dry-Season Water Table (C2)
- ___ Oxidized Rhizospheres on Living Roots (C3) **(where not tilled)**
- ___ Presence of Reduced Iron (C4)
- ___ Thin Muck Surface (C7)
- ___ Other (Explain in Remarks)

Secondary Indicators (minimum of two required)

- ___ Surface Soil Cracks (B6)
- ___ Sparsely Vegetated Concave Surface (B8)
- ___ Drainage Patterns (B10)
- ___ Oxidized Rhizospheres on Living Roots (C3) **(where tilled)**
- ___ Crayfish Burrows (C8)
- ___ Saturation Visible on Aerial Imagery (C9)
- ___ Geomorphic Position (D2)
- ___ FAC-Neutral Test (D5)
- ___ Frost-Heave Hummocks (D7) **(LRR F)**

Field Observations:

Surface Water Present? Yes _____ No X Depth (inches): _____

Water Table Present? Yes _____ No X Depth (inches): _____

Saturation Present? (includes capillary fringe) Yes _____ No X Depth (inches): _____

Wetland Hydrology Present? Yes _____ No X

Describe Recorded Data (stream gauge, monitoring well, aerial photos, previous inspections), if available:

Remarks:

TN

WETLAND DETERMINATION DATA FORM – Great Plains Region

Project/Site: Cenex Pipeline - Sidney to Minot City/County: Williams Sampling Date: 10/13/2016

Applicant/Owner: Cenex Pipeline, LLC. State: ND Sampling Point: 7w

Investigator(s): T. Naas K. Rude Section, Township, Range: 33, 154N, 103W

Landform (hillslope, terrace, etc.): Slope Local relief (concave, convex, none): CC Slope (%): 2

Subregion (LRR): F Lat: 48.112821 Long: -103.940156 Datum: NAD 83

Soil Map Unit Name: NWI classification: PEMC

Are climatic / hydrologic conditions on the site typical for this time of year? Yes X No ____ (If no, explain in Remarks.)

Are Vegetation X, Soil ____, or Hydrology ____ significantly disturbed? Are "Normal Circumstances" present? Yes X No ____

Are Vegetation ____, Soil ____, or Hydrology ____ naturally problematic? (If needed, explain any answers in Remarks.)

SUMMARY OF FINDINGS – Attach site map showing sampling point locations, transects, important features, etc.

Hydrophytic Vegetation Present?	Yes X	No ____
Hydric Soil Present?	Yes X	No ____
Wetland Hydrology Present?	Yes X	No ____

Is the Sampled Area within a Wetland? Yes X No ____

Remarks: Grazed. Seep wetland

VEGETATION – Use scientific names of plants.

Tree Stratum (Plot size: ____)	Absolute % Cover	Dominant Species?	Indicator Status
1.			
2.			
3.			
4.			
	____ = Total Cover		
Sapling/Shrub Stratum (Plot size: ____)			
1.			
2.			
3.			
4.			
5.			
	____ = Total Cover		
Herb Stratum (Plot size: 5')			
1. Distichlis spicata	60	Yes	FACW
2. Almutaster pauciflorus	20	Yes	FACW
3.			
4.			
5.			
6.			
7.			
8.			
9.			
10.			
	80 = Total Cover		
Woody Vine Stratum (Plot size: ____)			
1.			
2.			
	____ = Total Cover		

% Bare Ground in Herb Stratum 20

Dominance Test worksheet:

Number of Dominant Species That Are OBL, FACW, or FAC (excluding FAC-): ____ (A)

Total Number of Dominant Species Across All Strata: ____ (B)

Percent of Dominant Species That Are OBL, FACW, or FAC: ____ (A/B)

Prevalence Index worksheet:

Total % Cover of:	Multiply by:
OBL species ____	x 1 = ____
FACW species ____	x 2 = ____
FAC species ____	x 3 = ____
FACU species ____	x 4 = ____
UPL species ____	x 5 = ____
Column Totals: ____ (A)	____ (B)

Prevalence Index = B/A = ____

Hydrophytic Vegetation Indicators:

X 1 - Rapid Test for Hydrophytic Vegetation

__ 2 - Dominance Test is >50%

__ 3 - Prevalence Index is ≤3.0[1]

__ 4 - Morphological Adaptations[1] (Provide supporting data in Remarks or on a separate sheet)

__ Problematic Hydrophytic Vegetation[1] (Explain)

[1]Indicators of hydric soil and wetland hydrology must be present, unless disturbed or problematic.

Hydrophytic Vegetation Present? Yes X No ____

Remarks:

SOIL

Sampling Point: 7W

Profile Description: (Describe to the depth needed to document the indicator or confirm the absence of indicators.)

Depth (inches)	Matrix Color (moist)	Matrix %	Redox Features Color (moist)	Redox %	Type[1]	Loc[2]	Texture	Remarks
0-4	2.5Y 3/1	100					CL	
4-14	2.5Y 4/2	98	10YR 4/6	2	C	M	CL	

[1]Type: C=Concentration, D=Depletion, RM=Reduced Matrix, CS=Covered or Coated Sand Grains. [2]Location: PL=Pore Lining, M=Matrix.

Hydric Soil Indicators: (Applicable to all LRRs, unless otherwise noted.)

- ___ Histosol (A1)
- ___ Histic Epipedon (A2)
- ___ Black Histic (A3)
- ___ Hydrogen Sulfide (A4)
- ___ Stratified Layers (A5) **(LRR F)**
- ___ 1 cm Muck (A9) **(LRR F, G, H)**
- ___ Depleted Below Dark Surface (A11)
- ___ Thick Dark Surface (A12)
- ___ Sandy Mucky Mineral (S1)
- ___ 2.5 cm Mucky Peat or Peat (S2) **(LRR G, H)**
- ___ 5 cm Mucky Peat or Peat (S3) **(LRR F)**
- ___ Sandy Gleyed Matrix (S4)
- ___ Sandy Redox (S5)
- ___ Stripped Matrix (S6)
- ___ Loamy Mucky Mineral (F1)
- ___ Loamy Gleyed Matrix (F2)
- X Depleted Matrix (F3)
- ___ Redox Dark Surface (F6)
- ___ Depleted Dark Surface (F7)
- ___ Redox Depressions (F8)
- ___ High Plains Depressions (F16) **(MLRA 72 & 73 of LRR H)**

Indicators for Problematic Hydric Soils[3]:

- ___ 1 cm Muck (A9) **(LRR I, J)**
- ___ Coast Prairie Redox (A16) **(LRR F, G, H)**
- ___ Dark Surface (S7) **(LRR G)**
- ___ High Plains Depressions (F16) **(LRR H outside of MLRA 72 & 73)**
- ___ Reduced Vertic (F18)
- ___ Red Parent Material (TF2)
- ___ Very Shallow Dark Surface (TF12)
- ___ Other (Explain in Remarks)

[3]Indicators of hydrophytic vegetation and wetland hydrology must be present, unless disturbed or problematic.

Restrictive Layer (if present):

Type: ___

Depth (inches): ___

Hydric Soil Present? Yes X No ___

Remarks:

HYDROLOGY

Wetland Hydrology Indicators:

Primary Indicators (minimum of one required; check all that apply)

- ___ Surface Water (A1)
- ___ High Water Table (A2)
- ___ Saturation (A3)
- ___ Water Marks (B1)
- ___ Sediment Deposits (B2)
- ___ Drift Deposits (B3)
- X Algal Mat or Crust (B4)
- ___ Iron Deposits (B5)
- ___ Inundation Visible on Aerial Imagery (B7)
- ___ Water-Stained Leaves (B9)
- X Salt Crust (B11)
- ___ Aquatic Invertebrates (B13)
- ___ Hydrogen Sulfide Odor (C1)
- ___ Dry-Season Water Table (C2)
- ___ Oxidized Rhizospheres on Living Roots (C3) **(where not tilled)**
- ___ Presence of Reduced Iron (C4)
- ___ Thin Muck Surface (C7)
- ___ Other (Explain in Remarks)

Secondary Indicators (minimum of two required)

- X Surface Soil Cracks (B6)
- X Sparsely Vegetated Concave Surface (B8)
- X Drainage Patterns (B10)
- ___ Oxidized Rhizospheres on Living Roots (C3) **(where tilled)**
- ___ Crayfish Burrows (C8)
- X Saturation Visible on Aerial Imagery (C9)
- X Geomorphic Position (D2)
- X FAC-Neutral Test (D5)
- ___ Frost-Heave Hummocks (D7) **(LRR F)**

Field Observations:

Surface Water Present? Yes ___ No X Depth (inches): ___

Water Table Present? Yes ___ No X Depth (inches): ___

Saturation Present? (includes capillary fringe) Yes ___ No X Depth (inches): ___

Wetland Hydrology Present? Yes X No ___

Describe Recorded Data (stream gauge, monitoring well, aerial photos, previous inspections), if available:

Remarks:

TN

WETLAND DETERMINATION DATA FORM – Great Plains Region

Project/Site: Cenex Pipeline - Sidney to Minot City/County: Williams Sampling Date: 10/13/16

Applicant/Owner: Cenex Pipeline, LLC. State: ND Sampling Point: 7u

Investigator(s): T. Naas K. Rude Section, Township, Range: 33, 154N, 103W

Landform (hillslope, terrace, etc.): Hillslope Local relief (concave, convex, none): CV Slope (%): 15

Subregion (LRR): F Lat: 48.112784 Long: -103.940131 Datum: NAD 83

Soil Map Unit Name: NWI classification: —

Are climatic / hydrologic conditions on the site typical for this time of year? Yes X No ____ (If no, explain in Remarks.)

Are Vegetation ____, Soil ____, or Hydrology ____ significantly disturbed? Are "Normal Circumstances" present? Yes X No ____

Are Vegetation ____, Soil ____, or Hydrology ____ naturally problematic? (If needed, explain any answers in Remarks.)

SUMMARY OF FINDINGS – Attach site map showing sampling point locations, transects, important features, etc.

Hydrophytic Vegetation Present?	Yes ____	No X	**Is the Sampled Area within a Wetland?** Yes ____ No X
Hydric Soil Present?	Yes ____	No X	
Wetland Hydrology Present?	Yes ____	No X	

Remarks:

VEGETATION – Use scientific names of plants.

Tree Stratum (Plot size: ____)	Absolute % Cover	Dominant Species?	Indicator Status
1.			
2.			
3.			
4.			
	____ = Total Cover		

Sapling/Shrub Stratum (Plot size: ____)			
1.			
2.			
3.			
4.			
5.			
	____ = Total Cover		

Herb Stratum (Plot size: 5')			
1. Poa pratensis	50	Yes	FACU
2. Bouteloua gracilis	30	Yes	UPL
3. Nassella viridula	10	No	UPL
4.			
5.			
6.			
7.			
8.			
9.			
10.			
	90 = Total Cover		

Woody Vine Stratum (Plot size: ____)			
1.			
2.			
	____ = Total Cover		

% Bare Ground in Herb Stratum 10

Dominance Test worksheet:

Number of Dominant Species That Are OBL, FACW, or FAC (excluding FAC−): ____ (A)

Total Number of Dominant Species Across All Strata: ____ (B)

Percent of Dominant Species That Are OBL, FACW, or FAC: ____ (A/B)

Prevalence Index worksheet:

Total % Cover of:	Multiply by:
OBL species ____	x 1 = ____
FACW species ____	x 2 = ____
FAC species ____	x 3 = ____
FACU species ____	x 4 = ____
UPL species ____	x 5 = ____
Column Totals: ____ (A)	____ (B)

Prevalence Index = B/A = ____

Hydrophytic Vegetation Indicators:

- ___ 1 - Rapid Test for Hydrophytic Vegetation
- ___ 2 - Dominance Test is >50%
- ___ 3 - Prevalence Index is ≤3.0[1]
- ___ 4 - Morphological Adaptations[1] (Provide supporting data in Remarks or on a separate sheet)
- ___ Problematic Hydrophytic Vegetation[1] (Explain)

[1]Indicators of hydric soil and wetland hydrology must be present, unless disturbed or problematic.

Hydrophytic Vegetation Present? Yes ____ No X

Remarks:

SOIL

Sampling Point: 7u

Profile Description: (Describe to the depth needed to document the indicator or confirm the absence of indicators.)

Depth (inches)	Matrix Color (moist)	Matrix %	Redox Features Color (moist)	Redox %	Type[1]	Loc[2]	Texture	Remarks
0-3	2.5Y 3/2	100					Loam	
3-15	2.5Y 4/3	100					L	

[1]Type: C=Concentration, D=Depletion, RM=Reduced Matrix, CS=Covered or Coated Sand Grains. [2]Location: PL=Pore Lining, M=Matrix.

Hydric Soil Indicators: (Applicable to all LRRs, unless otherwise noted.)

- ___ Histosol (A1)
- ___ Histic Epipedon (A2)
- ___ Black Histic (A3)
- ___ Hydrogen Sulfide (A4)
- ___ Stratified Layers (A5) **(LRR F)**
- ___ 1 cm Muck (A9) **(LRR F, G, H)**
- ___ Depleted Below Dark Surface (A11)
- ___ Thick Dark Surface (A12)
- ___ Sandy Mucky Mineral (S1)
- ___ 2.5 cm Mucky Peat or Peat (S2) **(LRR G, H)**
- ___ 5 cm Mucky Peat or Peat (S3) **(LRR F)**
- ___ Sandy Gleyed Matrix (S4)
- ___ Sandy Redox (S5)
- ___ Stripped Matrix (S6)
- ___ Loamy Mucky Mineral (F1)
- ___ Loamy Gleyed Matrix (F2)
- ___ Depleted Matrix (F3)
- ___ Redox Dark Surface (F6)
- ___ Depleted Dark Surface (F7)
- ___ Redox Depressions (F8)
- ___ High Plains Depressions (F16) **(MLRA 72 & 73 of LRH)**

Indicators for Problematic Hydric Soils[3]:

- ___ 1 cm Muck (A9) **(LRR I, J)**
- ___ Coast Prairie Redox (A16) **(LRR F, G, H)**
- ___ Dark Surface (S7) **(LRR G)**
- ___ High Plains Depressions (F16) **(LRR H outside of MLRA 72 & 73)**
- ___ Reduced Vertic (F18)
- ___ Red Parent Material (TF2)
- ___ Very Shallow Dark Surface (TF12)
- ___ Other (Explain in Remarks)

[3]Indicators of hydrophytic vegetation and wetland hydrology must be present, unless disturbed or problematic.

Restrictive Layer (if present):

Type: _____

Depth (inches): _____

Hydric Soil Present? Yes _____ No X

Remarks:

HYDROLOGY

Wetland Hydrology Indicators:

Primary Indicators (minimum of one required; check all that apply)

- ___ Surface Water (A1)
- ___ High Water Table (A2)
- ___ Saturation (A3)
- ___ Water Marks (B1)
- ___ Sediment Deposits (B2)
- ___ Drift Deposits (B3)
- ___ Algal Mat or Crust (B4)
- ___ Iron Deposits (B5)
- ___ Inundation Visible on Aerial Imagery (B7)
- ___ Water-Stained Leaves (B9)
- ___ Salt Crust (B11)
- ___ Aquatic Invertebrates (B13)
- ___ Hydrogen Sulfide Odor (C1)
- ___ Dry-Season Water Table (C2)
- ___ Oxidized Rhizospheres on Living Roots (C3) **(where not tilled)**
- ___ Presence of Reduced Iron (C4)
- ___ Thin Muck Surface (C7)
- ___ Other (Explain in Remarks)

Secondary Indicators (minimum of two required)

- ___ Surface Soil Cracks (B6)
- ___ Sparsely Vegetated Concave Surface (B8)
- ___ Drainage Patterns (B10)
- ___ Oxidized Rhizospheres on Living Roots (C3) **(where tilled)**
- ___ Crayfish Burrows (C8)
- ___ Saturation Visible on Aerial Imagery (C9)
- ___ Geomorphic Position (D2)
- ___ FAC-Neutral Test (D5)
- ___ Frost-Heave Hummocks (D7) **(LRR F)**

Field Observations:

Surface Water Present? Yes _____ No X Depth (inches): _____

Water Table Present? Yes _____ No X Depth (inches): _____

Saturation Present? (includes capillary fringe) Yes _____ No X Depth (inches): _____

Wetland Hydrology Present? Yes _____ No X

Describe Recorded Data (stream gauge, monitoring well, aerial photos, previous inspections), if available:

Remarks:

TW

WETLAND DETERMINATION DATA FORM – Great Plains Region

Project/Site: Cenex Pipeline - Sidney to Minot City/County: Mountrail Sampling Date: 11/10/16

Applicant/Owner: Cenex Pipeline, LLC. State: ND Sampling Point: 1w

Investigator(s): T. Maas Section, Township, Range: 27, 155N, 94W

Landform (hillslope, terrace, etc.): Basin Local relief (concave, convex, none): CC Slope (%): 1

Subregion (LRR): F Lat: 48.221376 Long: -102.745643 Datum: NAD 83

Soil Map Unit Name: NWI classification: PEM1A

Are climatic / hydrologic conditions on the site typical for this time of year? Yes X No ____ (If no, explain in Remarks.)

Are Vegetation ____, Soil ____, or Hydrology ____ significantly disturbed? Are "Normal Circumstances" present? Yes X No ____

Are Vegetation ____, Soil ____, or Hydrology ____ naturally problematic? (If needed, explain any answers in Remarks.)

SUMMARY OF FINDINGS – Attach site map showing sampling point locations, transects, important features, etc.

Hydrophytic Vegetation Present?	Yes X	No ____
Hydric Soil Present?	Yes X	No ____
Wetland Hydrology Present?	Yes X	No ____

Is the Sampled Area within a Wetland? Yes X No ____

Remarks:

VEGETATION – Use scientific names of plants.

Tree Stratum (Plot size: ____)	Absolute % Cover	Dominant Species?	Indicator Status
1.			
2.			
3.			
4.			
	____ = Total Cover		
Sapling/Shrub Stratum (Plot size: ____)			
1.			
2.			
3.			
4.			
5.			
	____ = Total Cover		
Herb Stratum (Plot size: 5')			
1. Hordeum jubatum	100	Yes	FACW
2.			
3.			
4.			
5.			
6.			
7.			
8.			
9.			
10.			
	100 = Total Cover		
Woody Vine Stratum (Plot size: ____)			
1.			
2.			
	____ = Total Cover		

% Bare Ground in Herb Stratum 0

Dominance Test worksheet:

Number of Dominant Species That Are OBL, FACW, or FAC (excluding FAC–): ____ (A)

Total Number of Dominant Species Across All Strata: ____ (B)

Percent of Dominant Species That Are OBL, FACW, or FAC: ____ (A/B)

Prevalence Index worksheet:

Total % Cover of:	Multiply by:
OBL species ____	x 1 = ____
FACW species ____	x 2 = ____
FAC species ____	x 3 = ____
FACU species ____	x 4 = ____
UPL species ____	x 5 = ____
Column Totals: ____ (A)	____ (B)

Prevalence Index = B/A = ____

Hydrophytic Vegetation Indicators:

X 1 - Rapid Test for Hydrophytic Vegetation

__ 2 - Dominance Test is >50%

__ 3 - Prevalence Index is ≤3.0[1]

__ 4 - Morphological Adaptations[1] (Provide supporting data in Remarks or on a separate sheet)

__ Problematic Hydrophytic Vegetation[1] (Explain)

[1]Indicators of hydric soil and wetland hydrology must be present, unless disturbed or problematic.

Hydrophytic Vegetation Present? Yes X No ____

Remarks:

SOIL

Sampling Point: 1W

Profile Description: (Describe to the depth needed to document the indicator or confirm the absence of indicators.)

Depth (inches)	Matrix Color (moist)	Matrix %	Redox Features Color (moist)	Redox %	Type[1]	Loc[2]	Texture	Remarks
0-10	2.5Y 3/1	98	10YR 4/4	2	C	M	CL	
10-16	2.5Y 4/2	98	10YR 4/4	2	C	M	C	

[1]Type: C=Concentration, D=Depletion, RM=Reduced Matrix, CS=Covered or Coated Sand Grains. [2]Location: PL=Pore Lining, M=Matrix.

Hydric Soil Indicators: (Applicable to all LRRs, unless otherwise noted.)

- ___ Histosol (A1)
- ___ Histic Epipedon (A2)
- ___ Black Histic (A3)
- ___ Hydrogen Sulfide (A4)
- ___ Stratified Layers (A5) **(LRR F)**
- ___ 1 cm Muck (A9) **(LRR F, G, H)**
- ___ Depleted Below Dark Surface (A11)
- ___ Thick Dark Surface (A12)
- ___ Sandy Mucky Mineral (S1)
- ___ 2.5 cm Mucky Peat or Peat (S2) **(LRR G, H)**
- ___ 5 cm Mucky Peat or Peat (S3) **(LRR F)**
- ___ Sandy Gleyed Matrix (S4)
- ___ Sandy Redox (S5)
- ___ Stripped Matrix (S6)
- ___ Loamy Mucky Mineral (F1)
- ___ Loamy Gleyed Matrix (F2)
- ✓ Depleted Matrix (F3)
- ✓ Redox Dark Surface (F6)
- ___ Depleted Dark Surface (F7)
- ___ Redox Depressions (F8)
- ___ High Plains Depressions (F16) **(MLRA 72 & 73 of LRR H)**

Indicators for Problematic Hydric Soils[3]:

- ___ 1 cm Muck (A9) **(LRR I, J)**
- ___ Coast Prairie Redox (A16) **(LRR F, G, H)**
- ___ Dark Surface (S7) **(LRR G)**
- ___ High Plains Depressions (F16) **(LRR H outside of MLRA 72 & 73)**
- ___ Reduced Vertic (F18)
- ___ Red Parent Material (TF2)
- ___ Very Shallow Dark Surface (TF12)
- ___ Other (Explain in Remarks)

[3]Indicators of hydrophytic vegetation and wetland hydrology must be present, unless disturbed or problematic.

Restrictive Layer (if present):

Type: ___

Depth (inches): ___

Hydric Soil Present? Yes ✓ No ___

Remarks:

HYDROLOGY

Wetland Hydrology Indicators:

Primary Indicators (minimum of one required; check all that apply)

- ___ Surface Water (A1)
- ___ High Water Table (A2)
- ___ Saturation (A3)
- ___ Water Marks (B1)
- ___ Sediment Deposits (B2)
- ___ Drift Deposits (B3)
- ___ Algal Mat or Crust (B4)
- ___ Iron Deposits (B5)
- ___ Inundation Visible on Aerial Imagery (B7)
- ___ Water-Stained Leaves (B9)
- ___ Salt Crust (B11)
- ___ Aquatic Invertebrates (B13)
- ___ Hydrogen Sulfide Odor (C1)
- ___ Dry-Season Water Table (C2)
- ___ Oxidized Rhizospheres on Living Roots (C3) **(where not tilled)**
- ___ Presence of Reduced Iron (C4)
- ___ Thin Muck Surface (C7)
- ___ Other (Explain in Remarks)

Secondary Indicators (minimum of two required)

- ___ Surface Soil Cracks (B6)
- ___ Sparsely Vegetated Concave Surface (B8)
- ___ Drainage Patterns (B10)
- ___ Oxidized Rhizospheres on Living Roots (C3) **(where tilled)**
- ___ Crayfish Burrows (C8)
- ✓ Saturation Visible on Aerial Imagery (C9)
- ✓ Geomorphic Position (D2)
- ✓ FAC-Neutral Test (D5)
- ___ Frost-Heave Hummocks (D7) **(LRR F)**

Field Observations:

Surface Water Present? Yes ___ No ✓ Depth (inches): ___

Water Table Present? Yes ___ No ✓ Depth (inches): ___

Saturation Present? (includes capillary fringe) Yes ___ No ✓ Depth (inches): ___

Wetland Hydrology Present? Yes ✓ No ___

Describe Recorded Data (stream gauge, monitoring well, aerial photos, previous inspections), if available:

Remarks:

TW

WETLAND DETERMINATION DATA FORM – Great Plains Region

Project/Site: Cenex Pipeline - Sidney to Minot City/County: Mountrail Sampling Date: 11/10/16

Applicant/Owner: Cenex Pipeline, LLC. State: ND Sampling Point: 1u

Investigator(s): T. Naas Section, Township, Range: 27, 155N, 94W

Landform (hillslope, terrace, etc.): Terrace Local relief (concave, convex, none): CV Slope (%): 3

Subregion (LRR): F Lat: 48.221346 Long: -102.745716 Datum: NAD 83

Soil Map Unit Name: NWI classification: —

Are climatic / hydrologic conditions on the site typical for this time of year? Yes X No ____ (If no, explain in Remarks.)

Are Vegetation ____, Soil ____, or Hydrology ____ significantly disturbed? Are "Normal Circumstances" present? Yes X No ____

Are Vegetation ____, Soil ____, or Hydrology ____ naturally problematic? (If needed, explain any answers in Remarks.)

SUMMARY OF FINDINGS – Attach site map showing sampling point locations, transects, important features, etc.

Hydrophytic Vegetation Present?	Yes ____	No X	**Is the Sampled Area within a Wetland?** Yes ____ No X
Hydric Soil Present?	Yes ____	No X	
Wetland Hydrology Present?	Yes ____	No X	

Remarks:

VEGETATION – Use scientific names of plants.

Tree Stratum (Plot size: ____)	Absolute % Cover	Dominant Species?	Indicator Status
1.			
2.			
3.			
4.			
	____ = Total Cover		
Sapling/Shrub Stratum (Plot size: ____)			
1.			
2.			
3.			
4.			
5.			
	____ = Total Cover		
Herb Stratum (Plot size: 5')			
1. Poa pratensis	85	Yes	FACU
2. Symphoricarpos occidentalis	10	No	UPL
3. Solidago Canadensis	5	No	FACU
4.			
5.			
6.			
7.			
8.			
9.			
10.			
	100 = Total Cover		
Woody Vine Stratum (Plot size: ____)			
1.			
2.			
	____ = Total Cover		

% Bare Ground in Herb Stratum 0

Dominance Test worksheet:

Number of Dominant Species That Are OBL, FACW, or FAC (excluding FAC−): ____ (A)

Total Number of Dominant Species Across All Strata: ____ (B)

Percent of Dominant Species That Are OBL, FACW, or FAC: ____ (A/B)

Prevalence Index worksheet:

Total % Cover of:	Multiply by:
OBL species ____	x 1 = ____
FACW species ____	x 2 = ____
FAC species ____	x 3 = ____
FACU species ____	x 4 = ____
UPL species ____	x 5 = ____
Column Totals: ____ (A)	____ (B)

Prevalence Index = B/A = ____

Hydrophytic Vegetation Indicators:

- ___ 1 - Rapid Test for Hydrophytic Vegetation
- ___ 2 - Dominance Test is >50%
- ___ 3 - Prevalence Index is ≤3.0[1]
- ___ 4 - Morphological Adaptations[1] (Provide supporting data in Remarks or on a separate sheet)
- ___ Problematic Hydrophytic Vegetation[1] (Explain)

[1]Indicators of hydric soil and wetland hydrology must be present, unless disturbed or problematic.

Hydrophytic Vegetation Present? Yes ____ No X

Remarks:

SOIL

Sampling Point: 1u

Profile Description: (Describe to the depth needed to document the indicator or confirm the absence of indicators.)

Depth (inches)	Matrix Color (moist)	Matrix %	Redox Features Color (moist)	Redox %	Type[1]	Loc[2]	Texture	Remarks
0-7	2.5Y 3/2	100					SL	
7-12	2.5Y 4/3	100					SCL	

[1]Type: C=Concentration, D=Depletion, RM=Reduced Matrix, CS=Covered or Coated Sand Grains. [2]Location: PL=Pore Lining, M=Matrix.

Hydric Soil Indicators: (Applicable to all LRRs, unless otherwise noted.)

- ___ Histosol (A1)
- ___ Histic Epipedon (A2)
- ___ Black Histic (A3)
- ___ Hydrogen Sulfide (A4)
- ___ Stratified Layers (A5) **(LRR F)**
- ___ 1 cm Muck (A9) **(LRR F, G, H)**
- ___ Depleted Below Dark Surface (A11)
- ___ Thick Dark Surface (A12)
- ___ Sandy Mucky Mineral (S1)
- ___ 2.5 cm Mucky Peat or Peat (S2) **(LRR G, H)**
- ___ 5 cm Mucky Peat or Peat (S3) **(LRR F)**
- ___ Sandy Gleyed Matrix (S4)
- ___ Sandy Redox (S5)
- ___ Stripped Matrix (S6)
- ___ Loamy Mucky Mineral (F1)
- ___ Loamy Gleyed Matrix (F2)
- ___ Depleted Matrix (F3)
- ___ Redox Dark Surface (F6)
- ___ Depleted Dark Surface (F7)
- ___ Redox Depressions (F8)
- ___ High Plains Depressions (F16) **(MLRA 72 & 73 of LRR H)**

Indicators for Problematic Hydric Soils[3]:

- ___ 1 cm Muck (A9) **(LRR I, J)**
- ___ Coast Prairie Redox (A16) **(LRR F, G, H)**
- ___ Dark Surface (S7) **(LRR G)**
- ___ High Plains Depressions (F16) **(LRR H outside of MLRA 72 & 73)**
- ___ Reduced Vertic (F18)
- ___ Red Parent Material (TF2)
- ___ Very Shallow Dark Surface (TF12)
- ___ Other (Explain in Remarks)

[3]Indicators of hydrophytic vegetation and wetland hydrology must be present, unless disturbed or problematic.

Restrictive Layer (if present):

Type: _____

Depth (inches): _____

Hydric Soil Present? Yes _____ No X

Remarks:

HYDROLOGY

Wetland Hydrology Indicators:

Primary Indicators (minimum of one required; check all that apply)

- ___ Surface Water (A1)
- ___ High Water Table (A2)
- ___ Saturation (A3)
- ___ Water Marks (B1)
- ___ Sediment Deposits (B2)
- ___ Drift Deposits (B3)
- ___ Algal Mat or Crust (B4)
- ___ Iron Deposits (B5)
- ___ Inundation Visible on Aerial Imagery (B7)
- ___ Water-Stained Leaves (B9)
- ___ Salt Crust (B11)
- ___ Aquatic Invertebrates (B13)
- ___ Hydrogen Sulfide Odor (C1)
- ___ Dry-Season Water Table (C2)
- ___ Oxidized Rhizospheres on Living Roots (C3) **(where not tilled)**
- ___ Presence of Reduced Iron (C4)
- ___ Thin Muck Surface (C7)
- ___ Other (Explain in Remarks)

Secondary Indicators (minimum of two required)

- ___ Surface Soil Cracks (B6)
- ___ Sparsely Vegetated Concave Surface (B8)
- ___ Drainage Patterns (B10)
- ___ Oxidized Rhizospheres on Living Roots (C3) **(where tilled)**
- ___ Crayfish Burrows (C8)
- ___ Saturation Visible on Aerial Imagery (C9)
- ___ Geomorphic Position (D2)
- ___ FAC-Neutral Test (D5)
- ___ Frost-Heave Hummocks (D7) **(LRR F)**

Field Observations:

Surface Water Present? Yes _____ No X Depth (inches): _____

Water Table Present? Yes _____ No X Depth (inches): _____

Saturation Present? (includes capillary fringe) Yes _____ No X Depth (inches): _____

Wetland Hydrology Present? Yes _____ No X

Describe Recorded Data (stream gauge, monitoring well, aerial photos, previous inspections), if available:

Remarks:

TN

WETLAND DETERMINATION DATA FORM – Great Plains Region

Project/Site: Cenex Pipeline - Sidney to Minot City/County: Mountrail Sampling Date: 11/10/16

Applicant/Owner: Cenex Pipeline, LLC. State: ND Sampling Point: 2, 3, 4, 5, 6 w

Investigator(s): T. Naas Section, Township, Range: 21, 155N, 94 W

Landform (hillslope, terrace, etc.): Basin Local relief (concave, convex, none): CC Slope (%): 1

Subregion (LRR): F Lat: 48.226852 Long: -102.766821 Datum: NAD 83

Soil Map Unit Name: NWI classification: PEMC

Are climatic / hydrologic conditions on the site typical for this time of year? Yes X No ____ (If no, explain in Remarks.)

Are Vegetation ____, Soil ____, or Hydrology ____ significantly disturbed? Are "Normal Circumstances" present? Yes X No ____

Are Vegetation ____, Soil ____, or Hydrology ____ naturally problematic? (If needed, explain any answers in Remarks.)

SUMMARY OF FINDINGS – Attach site map showing sampling point locations, transects, important features, etc.

Hydrophytic Vegetation Present?	Yes X	No ____
Hydric Soil Present?	Yes X	No ____
Wetland Hydrology Present?	Yes X	No ____

Is the Sampled Area within a Wetland? Yes X No ____

Remarks:

Associated with wetland 2, 3, 4, 5 and 6

VEGETATION – Use scientific names of plants.

Tree Stratum (Plot size: ____)	Absolute % Cover	Dominant Species?	Indicator Status
1.			
2.			
3.			
4.			
	____ = Total Cover		

Sapling/Shrub Stratum (Plot size: ____)			
1.			
2.			
3.			
4.			
5.			
	____ = Total Cover		

Herb Stratum (Plot size: 5')			
1. Spartina pectinata	65	Yes	FACW
2. Carex pellita	20	Yes	OBL
3. Rumex crispus	10	No	FAC
4. Hordeum jubatum	5	No	FACW
5.			
6.			
7.			
8.			
9.			
10.			
	100 = Total Cover		

Woody Vine Stratum (Plot size: ____)			
1.			
2.			
	____ = Total Cover		

% Bare Ground in Herb Stratum 0

Dominance Test worksheet:

Number of Dominant Species That Are OBL, FACW, or FAC (excluding FAC-): ____ (A)

Total Number of Dominant Species Across All Strata: ____ (B)

Percent of Dominant Species That Are OBL, FACW, or FAC: ____ (A/B)

Prevalence Index worksheet:

Total % Cover of:	Multiply by:
OBL species ____	x 1 = ____
FACW species ____	x 2 = ____
FAC species ____	x 3 = ____
FACU species ____	x 4 = ____
UPL species ____	x 5 = ____
Column Totals: ____ (A)	____ (B)

Prevalence Index = B/A = ____

Hydrophytic Vegetation Indicators:

X 1 - Rapid Test for Hydrophytic Vegetation

__ 2 - Dominance Test is >50%

__ 3 - Prevalence Index is ≤3.0[1]

__ 4 - Morphological Adaptations[1] (Provide supporting data in Remarks or on a separate sheet)

__ Problematic Hydrophytic Vegetation[1] (Explain)

[1]Indicators of hydric soil and wetland hydrology must be present, unless disturbed or problematic.

Hydrophytic Vegetation Present? Yes X No ____

Remarks:

SOIL

Sampling Point: 2, 3, 4, 5, 6 w

Profile Description: (Describe to the depth needed to document the indicator or confirm the absence of indicators.)

Depth (inches)	Matrix Color (moist)	Matrix %	Redox Features Color (moist)	Redox %	Type[1]	Loc[2]	Texture	Remarks
0-5	2.5Y 3/1	98	7.5YR 3/4	2	C	PL	SCL	
5-16	2.5Y 4/2	95	7.5YR 4/6	5	C	M	SCL	

[1]Type: C=Concentration, D=Depletion, RM=Reduced Matrix, CS=Covered or Coated Sand Grains. [2]Location: PL=Pore Lining, M=Matrix.

Hydric Soil Indicators: (Applicable to all LRRs, unless otherwise noted.)

- ___ Histosol (A1)
- ___ Histic Epipedon (A2)
- ___ Black Histic (A3)
- ___ Hydrogen Sulfide (A4)
- ___ Stratified Layers (A5) **(LRR F)**
- ___ 1 cm Muck (A9) **(LRR F, G, H)**
- ___ Depleted Below Dark Surface (A11)
- ___ Thick Dark Surface (A12)
- ___ Sandy Mucky Mineral (S1)
- ___ 2.5 cm Mucky Peat or Peat (S2) **(LRR G, H)**
- ___ 5 cm Mucky Peat or Peat (S3) **(LRR F)**
- ___ Sandy Gleyed Matrix (S4)
- ___ Sandy Redox (S5)
- ___ Stripped Matrix (S6)
- ___ Loamy Mucky Mineral (F1)
- ___ Loamy Gleyed Matrix (F2)
- ✓ Depleted Matrix (F3)
- ✓ Redox Dark Surface (F6)
- ___ Depleted Dark Surface (F7)
- ___ Redox Depressions (F8)
- ___ High Plains Depressions (F16) **(MLRA 72 & 73 of LRR H)**

Indicators for Problematic Hydric Soils[3]:

- ___ 1 cm Muck (A9) **(LRR I, J)**
- ___ Coast Prairie Redox (A16) **(LRR F, G, H)**
- ___ Dark Surface (S7) **(LRR G)**
- ___ High Plains Depressions (F16) **(LRR H outside of MLRA 72 & 73)**
- ___ Reduced Vertic (F18)
- ___ Red Parent Material (TF2)
- ___ Very Shallow Dark Surface (TF12)
- ___ Other (Explain in Remarks)

[3]Indicators of hydrophytic vegetation and wetland hydrology must be present, unless disturbed or problematic.

Restrictive Layer (if present):

Type: ___

Depth (inches): ___

Hydric Soil Present? Yes ✓ No ___

Remarks:

HYDROLOGY

Wetland Hydrology Indicators:

Primary Indicators (minimum of one required; check all that apply)

- ___ Surface Water (A1)
- ___ High Water Table (A2)
- ___ Saturation (A3)
- ___ Water Marks (B1)
- ___ Sediment Deposits (B2)
- ___ Drift Deposits (B3)
- ___ Algal Mat or Crust (B4)
- ___ Iron Deposits (B5)
- ___ Inundation Visible on Aerial Imagery (B7)
- ___ Water-Stained Leaves (B9)
- ___ Salt Crust (B11)
- ___ Aquatic Invertebrates (B13)
- ___ Hydrogen Sulfide Odor (C1)
- ___ Dry-Season Water Table (C2)
- ___ Oxidized Rhizospheres on Living Roots (C3) **(where not tilled)**
- ___ Presence of Reduced Iron (C4)
- ___ Thin Muck Surface (C7)
- ___ Other (Explain in Remarks)

Secondary Indicators (minimum of two required)

- ___ Surface Soil Cracks (B6)
- ___ Sparsely Vegetated Concave Surface (B8)
- ___ Drainage Patterns (B10)
- ___ Oxidized Rhizospheres on Living Roots (C3) **(where tilled)**
- ___ Crayfish Burrows (C8)
- ✓ Saturation Visible on Aerial Imagery (C9)
- ✓ Geomorphic Position (D2)
- ✓ FAC-Neutral Test (D5)
- ___ Frost-Heave Hummocks (D7) **(LRR F)**

Field Observations:

Surface Water Present? Yes ___ No ✓ Depth (inches): ___

Water Table Present? Yes ___ No ✓ Depth (inches): ___

Saturation Present? (includes capillary fringe) Yes ___ No ✓ Depth (inches): ___

Wetland Hydrology Present? Yes ✓ No ___

Describe Recorded Data (stream gauge, monitoring well, aerial photos, previous inspections), if available:

Remarks:

TN

WETLAND DETERMINATION DATA FORM – Great Plains Region

Project/Site: Cenex Pipeline - Sidney to Minot City/County: Mountrail Sampling Date: 11/10/16

Applicant/Owner: Cenex Pipeline, LLC. State: ND Sampling Point: 2,3,4,5,6

Investigator(s): T. Naas Section, Township, Range: 21, 155N, 94W

Landform (hillslope, terrace, etc.): Hillslope Local relief (concave, convex, none): CV Slope (%): 5

Subregion (LRR): F Lat: 48.226927 Long: -102.766739 Datum: NAD 83

Soil Map Unit Name: NWI classification: —

Are climatic / hydrologic conditions on the site typical for this time of year? Yes X No ____ (If no, explain in Remarks.)

Are Vegetation ____, Soil ____, or Hydrology ____ significantly disturbed? Are "Normal Circumstances" present? Yes X No ____

Are Vegetation ____, Soil ____, or Hydrology ____ naturally problematic? (If needed, explain any answers in Remarks.)

SUMMARY OF FINDINGS – Attach site map showing sampling point locations, transects, important features, etc.

Hydrophytic Vegetation Present?	Yes ____	No X	Is the Sampled Area within a Wetland? Yes ____ No X
Hydric Soil Present?	Yes ____	No X	
Wetland Hydrology Present?	Yes ____	No X	

Remarks:

VEGETATION – Use scientific names of plants.

Tree Stratum (Plot size: ____)	Absolute % Cover	Dominant Species?	Indicator Status
1.			
2.			
3.			
4.			
	____ = Total Cover		

Sapling/Shrub Stratum (Plot size: ____)			
1.			
2.			
3.			
4.			
5.			
	____ = Total Cover		

Herb Stratum (Plot size: 5')			
1. Poa pratensis	85	Yes	FACU
2. Symphoricarpos occidentalis	10	No	UPL
3. Solidago canadensis	5	NO	FACU
4.			
5.			
6.			
7.			
8.			
9.			
10.			
	100 = Total Cover		

Woody Vine Stratum (Plot size: ____)			
1.			
2.			
	____ = Total Cover		

% Bare Ground in Herb Stratum 0

Dominance Test worksheet:

Number of Dominant Species That Are OBL, FACW, or FAC (excluding FAC–): ____ (A)

Total Number of Dominant Species Across All Strata: ____ (B)

Percent of Dominant Species That Are OBL, FACW, or FAC: ____ (A/B)

Prevalence Index worksheet:

Total % Cover of:	Multiply by:
OBL species ____	x 1 = ____
FACW species ____	x 2 = ____
FAC species ____	x 3 = ____
FACU species ____	x 4 = ____
UPL species ____	x 5 = ____
Column Totals: ____ (A)	____ (B)

Prevalence Index = B/A = ____

Hydrophytic Vegetation Indicators:

- ___ 1 - Rapid Test for Hydrophytic Vegetation
- ___ 2 - Dominance Test is >50%
- ___ 3 - Prevalence Index is ≤3.0[1]
- ___ 4 - Morphological Adaptations[1] (Provide supporting data in Remarks or on a separate sheet)
- ___ Problematic Hydrophytic Vegetation[1] (Explain)

[1]Indicators of hydric soil and wetland hydrology must be present, unless disturbed or problematic.

Hydrophytic Vegetation Present? Yes ____ No X

Remarks:

SOIL

Sampling Point: 2, 3, 4, 5, 6u

Profile Description: (Describe to the depth needed to document the indicator or confirm the absence of indicators.)

Depth (inches)	Matrix Color (moist)	Matrix %	Redox Features Color (moist)	Redox %	Type[1]	Loc[2]	Texture	Remarks
0-6	2.5Y 3/2	100					SL	
6-12	2.5Y 3/3	100					SCL	

[1]Type: C=Concentration, D=Depletion, RM=Reduced Matrix, CS=Covered or Coated Sand Grains. [2]Location: PL=Pore Lining, M=Matrix.

Hydric Soil Indicators: (Applicable to all LRRs, unless otherwise noted.)

- ___ Histosol (A1)
- ___ Histic Epipedon (A2)
- ___ Black Histic (A3)
- ___ Hydrogen Sulfide (A4)
- ___ Stratified Layers (A5) **(LRR F)**
- ___ 1 cm Muck (A9) **(LRR F, G, H)**
- ___ Depleted Below Dark Surface (A11)
- ___ Thick Dark Surface (A12)
- ___ Sandy Mucky Mineral (S1)
- ___ 2.5 cm Mucky Peat or Peat (S2) **(LRR G, H)**
- ___ 5 cm Mucky Peat or Peat (S3) **(LRR F)**
- ___ Sandy Gleyed Matrix (S4)
- ___ Sandy Redox (S5)
- ___ Stripped Matrix (S6)
- ___ Loamy Mucky Mineral (F1)
- ___ Loamy Gleyed Matrix (F2)
- ___ Depleted Matrix (F3)
- ___ Redox Dark Surface (F6)
- ___ Depleted Dark Surface (F7)
- ___ Redox Depressions (F8)
- ___ High Plains Depressions (F16) **(MLRA 72 & 73 of LRR H)**

Indicators for Problematic Hydric Soils[3]:

- ___ 1 cm Muck (A9) **(LRR I, J)**
- ___ Coast Prairie Redox (A16) **(LRR F, G, H)**
- ___ Dark Surface (S7) **(LRR G)**
- ___ High Plains Depressions (F16) **(LRR H outside of MLRA 72 & 73)**
- ___ Reduced Vertic (F18)
- ___ Red Parent Material (TF2)
- ___ Very Shallow Dark Surface (TF12)
- ___ Other (Explain in Remarks)

[3]Indicators of hydrophytic vegetation and wetland hydrology must be present, unless disturbed or problematic.

Restrictive Layer (if present):

Type: _____

Depth (inches): _____

Hydric Soil Present? Yes _____ No X

Remarks:

HYDROLOGY

Wetland Hydrology Indicators:

Primary Indicators (minimum of one required; check all that apply)

- ___ Surface Water (A1)
- ___ High Water Table (A2)
- ___ Saturation (A3)
- ___ Water Marks (B1)
- ___ Sediment Deposits (B2)
- ___ Drift Deposits (B3)
- ___ Algal Mat or Crust (B4)
- ___ Iron Deposits (B5)
- ___ Inundation Visible on Aerial Imagery (B7)
- ___ Water-Stained Leaves (B9)
- ___ Salt Crust (B11)
- ___ Aquatic Invertebrates (B13)
- ___ Hydrogen Sulfide Odor (C1)
- ___ Dry-Season Water Table (C2)
- ___ Oxidized Rhizospheres on Living Roots (C3) **(where not tilled)**
- ___ Presence of Reduced Iron (C4)
- ___ Thin Muck Surface (C7)
- ___ Other (Explain in Remarks)

Secondary Indicators (minimum of two required)

- ___ Surface Soil Cracks (B6)
- ___ Sparsely Vegetated Concave Surface (B8)
- ___ Drainage Patterns (B10)
- ___ Oxidized Rhizospheres on Living Roots (C3) **(where tilled)**
- ___ Crayfish Burrows (C8)
- ___ Saturation Visible on Aerial Imagery (C9)
- ___ Geomorphic Position (D2)
- ___ FAC-Neutral Test (D5)
- ___ Frost-Heave Hummocks (D7) **(LRR F)**

Field Observations:

Surface Water Present? Yes _____ No X Depth (inches): _____

Water Table Present? Yes _____ No X Depth (inches): _____

Saturation Present? (includes capillary fringe) Yes _____ No X Depth (inches): _____

Wetland Hydrology Present? Yes _____ No X

Describe Recorded Data (stream gauge, monitoring well, aerial photos, previous inspections), if available:

Remarks:

TW

WETLAND DETERMINATION DATA FORM – Great Plains Region

Project/Site: Cenex Pipeline - Sidney to Minot City/County: McLean/McL Sampling Date: 11/10/16

Applicant/Owner: Cenex Pipeline, LLC. State: ND Sampling Point: 7W

Investigator(s): T. Maas Section, Township, Range: 21, 155N, 94W

Landform (hillslope, terrace, etc.): Slope Local relief (concave, convex, none): CC Slope (%): 3

Subregion (LRR): F Lat: 48.226428 Long: -102.773245 Datum: NAD 83

Soil Map Unit Name: NWI classification: PEMC

Are climatic / hydrologic conditions on the site typical for this time of year? Yes X No ____ (If no, explain in Remarks.)

Are Vegetation ____, Soil ____, or Hydrology ____ significantly disturbed? Are "Normal Circumstances" present? Yes X No ____

Are Vegetation ____, Soil ____, or Hydrology ____ naturally problematic? (If needed, explain any answers in Remarks.)

SUMMARY OF FINDINGS – Attach site map showing sampling point locations, transects, important features, etc.

Hydrophytic Vegetation Present?	Yes X	No ____
Hydric Soil Present?	Yes X	No ____
Wetland Hydrology Present?	Yes X	No ____

Is the Sampled Area within a Wetland? Yes X No ____

Remarks:

VEGETATION – Use scientific names of plants.

Tree Stratum (Plot size: ____)	Absolute % Cover	Dominant Species?	Indicator Status
1.			
2.			
3.			
4.			
	____ = Total Cover		
Sapling/Shrub Stratum (Plot size: ____)			
1.			
2.			
3.			
4.			
5.			
	____ = Total Cover		
Herb Stratum (Plot size: 5')			
1. Hordeum jubatum	50		
2. Spartina pectinata	25		
3. Distichlis spicata	10		
4. Puccinellia nuttalliana	10		
5.			
6.			
7.			
8.			
9.			
10.			
	95 = Total Cover		
Woody Vine Stratum (Plot size: ____)			
1.			
2.			
	____ = Total Cover		

% Bare Ground in Herb Stratum 5

Dominance Test worksheet:

Number of Dominant Species That Are OBL, FACW, or FAC (excluding FAC–): ____ (A)

Total Number of Dominant Species Across All Strata: ____ (B)

Percent of Dominant Species That Are OBL, FACW, or FAC: ____ (A/B)

Prevalence Index worksheet:

Total % Cover of:		Multiply by:
OBL species	____	x 1 = ____
FACW species	____	x 2 = ____
FAC species	____	x 3 = ____
FACU species	____	x 4 = ____
UPL species	____	x 5 = ____
Column Totals:	____ (A)	____ (B)

Prevalence Index = B/A = ____

Hydrophytic Vegetation Indicators:

- ___ 1 - Rapid Test for Hydrophytic Vegetation
- ___ 2 - Dominance Test is >50%
- ___ 3 - Prevalence Index is ≤3.0[1]
- ___ 4 - Morphological Adaptations[1] (Provide supporting data in Remarks or on a separate sheet)
- ___ Problematic Hydrophytic Vegetation[1] (Explain)

[1]Indicators of hydric soil and wetland hydrology must be present, unless disturbed or problematic.

Hydrophytic Vegetation Present? Yes X No ____

Remarks:

SOIL

Sampling Point: 7W

Profile Description: (Describe to the depth needed to document the indicator or confirm the absence of indicators.)

Depth (inches)	Matrix Color (moist)	Matrix %	Redox Features Color (moist)	Redox %	Type[1]	Loc[2]	Texture	Remarks
0-4	2.5Y 3/1	97	7.5YR 3/4	3	C	M/pl	SCL	
4-16	2.5Y 4/1	97	7.5YR 3/4	3	C	M/pl	SCL	

[1]Type: C=Concentration, D=Depletion, RM=Reduced Matrix, CS=Covered or Coated Sand Grains. [2]Location: PL=Pore Lining, M=Matrix.

Hydric Soil Indicators: (Applicable to all LRRs, unless otherwise noted.)

- ___ Histosol (A1)
- ___ Histic Epipedon (A2)
- ___ Black Histic (A3)
- ___ Hydrogen Sulfide (A4)
- ___ Stratified Layers (A5) **(LRR F)**
- ___ 1 cm Muck (A9) **(LRR F, G, H)**
- ___ Depleted Below Dark Surface (A11)
- ___ Thick Dark Surface (A12)
- ___ Sandy Mucky Mineral (S1)
- ___ 2.5 cm Mucky Peat or Peat (S2) **(LRR G, H)**
- ___ 5 cm Mucky Peat or Peat (S3) **(LRR F)**
- ___ Sandy Gleyed Matrix (S4)
- ___ Sandy Redox (S5)
- ___ Stripped Matrix (S6)
- ___ Loamy Mucky Mineral (F1)
- ___ Loamy Gleyed Matrix (F2)
- X Depleted Matrix (F3)
- X Redox Dark Surface (F6)
- ___ Depleted Dark Surface (F7)
- ___ Redox Depressions (F8)
- ___ High Plains Depressions (F16) **(MLRA 72 & 73 of LRR H)**

Indicators for Problematic Hydric Soils[3]:

- ___ 1 cm Muck (A9) **(LRR I, J)**
- ___ Coast Prairie Redox (A16) **(LRR F, G, H)**
- ___ Dark Surface (S7) **(LRR G)**
- ___ High Plains Depressions (F16) **(LRR H outside of MLRA 72 & 73)**
- ___ Reduced Vertic (F18)
- ___ Red Parent Material (TF2)
- ___ Very Shallow Dark Surface (TF12)
- ___ Other (Explain in Remarks)

[3]Indicators of hydrophytic vegetation and wetland hydrology must be present, unless disturbed or problematic.

Restrictive Layer (if present):

Type: ___

Depth (inches): ___

Hydric Soil Present? Yes X No ___

Remarks:

HYDROLOGY

Wetland Hydrology Indicators:

Primary Indicators (minimum of one required; check all that apply)

- ___ Surface Water (A1)
- ___ High Water Table (A2)
- ___ Saturation (A3)
- ___ Water Marks (B1)
- ___ Sediment Deposits (B2)
- ___ Drift Deposits (B3)
- ___ Algal Mat or Crust (B4)
- ___ Iron Deposits (B5)
- ___ Inundation Visible on Aerial Imagery (B7)
- ___ Water-Stained Leaves (B9)
- ___ Salt Crust (B11)
- ___ Aquatic Invertebrates (B13)
- ___ Hydrogen Sulfide Odor (C1)
- ___ Dry-Season Water Table (C2)
- X Oxidized Rhizospheres on Living Roots (C3) **(where not tilled)**
- ___ Presence of Reduced Iron (C4)
- ___ Thin Muck Surface (C7)
- ___ Other (Explain in Remarks)

Secondary Indicators (minimum of two required)

- ___ Surface Soil Cracks (B6)
- ___ Sparsely Vegetated Concave Surface (B8)
- ___ Drainage Patterns (B10)
- ___ Oxidized Rhizospheres on Living Roots (C3) **(where tilled)**
- ___ Crayfish Burrows (C8)
- X Saturation Visible on Aerial Imagery (C9)
- X Geomorphic Position (D2)
- X FAC-Neutral Test (D5)
- ___ Frost-Heave Hummocks (D7) **(LRR F)**

Field Observations:

Surface Water Present? Yes ___ No X Depth (inches): ___

Water Table Present? Yes ___ No X Depth (inches): ___

Saturation Present? (includes capillary fringe) Yes ___ No X Depth (inches): ___

Wetland Hydrology Present? Yes X No ___

Describe Recorded Data (stream gauge, monitoring well, aerial photos, previous inspections), if available:

Remarks:

TN

WETLAND DETERMINATION DATA FORM – Great Plains Region

Project/Site: Cenex Pipeline - Sidney to Minot City/County: Mountrail Sampling Date: 11/10/17

Applicant/Owner: Cenex Pipeline, LLC. State: ND Sampling Point: 7a

Investigator(s): T. Naas Section, Township, Range: 21, 155N, 94W

Landform (hillslope, terrace, etc.): Hillslope Local relief (concave, convex, none): CV Slope (%): 15

Subregion (LRR): F Lat: 48.226424 Long: -102.773151 Datum: NAD 83

Soil Map Unit Name: NWI classification: —

Are climatic / hydrologic conditions on the site typical for this time of year? Yes X No ____ (If no, explain in Remarks.)

Are Vegetation ____, Soil ____, or Hydrology ____ significantly disturbed? Are "Normal Circumstances" present? Yes X No ____

Are Vegetation ____, Soil ____, or Hydrology ____ naturally problematic? (If needed, explain any answers in Remarks.)

SUMMARY OF FINDINGS – Attach site map showing sampling point locations, transects, important features, etc.

Hydrophytic Vegetation Present?	Yes ____	No X	Is the Sampled Area within a Wetland? Yes ____ No X
Hydric Soil Present?	Yes ____	No X	
Wetland Hydrology Present?	Yes ____	No X	

Remarks:

VEGETATION – Use scientific names of plants.

Tree Stratum (Plot size: ____)	Absolute % Cover	Dominant Species?	Indicator Status
1.			
2.			
3.			
4.			
	____ = Total Cover		
Sapling/Shrub Stratum (Plot size: ____)			
1.			
2.			
3.			
4.			
5.			
	____ = Total Cover		
Herb Stratum (Plot size: 5")			
1. Poa pratensis	85	Yes	FACU
2. Symphoricarpos occidentalis	10	No	UPL
3. Solidago canadensis	5	No	FACU
4.			
5.			
6.			
7.			
8.			
9.			
10.			
	100 = Total Cover		
Woody Vine Stratum (Plot size: ____)			
1.			
2.			
	____ = Total Cover		

% Bare Ground in Herb Stratum 0

Dominance Test worksheet:

Number of Dominant Species That Are OBL, FACW, or FAC (excluding FAC–): ____ (A)

Total Number of Dominant Species Across All Strata: ____ (B)

Percent of Dominant Species That Are OBL, FACW, or FAC: ____ (A/B)

Prevalence Index worksheet:

Total % Cover of:	Multiply by:
OBL species ____	x 1 = ____
FACW species ____	x 2 = ____
FAC species ____	x 3 = ____
FACU species ____	x 4 = ____
UPL species ____	x 5 = ____
Column Totals: ____ (A)	____ (B)

Prevalence Index = B/A = ____

Hydrophytic Vegetation Indicators:

- ___ 1 - Rapid Test for Hydrophytic Vegetation
- ___ 2 - Dominance Test is >50%
- ___ 3 - Prevalence Index is ≤3.0[1]
- ___ 4 - Morphological Adaptations[1] (Provide supporting data in Remarks or on a separate sheet)
- ___ Problematic Hydrophytic Vegetation[1] (Explain)

[1]Indicators of hydric soil and wetland hydrology must be present, unless disturbed or problematic.

Hydrophytic Vegetation Present? Yes ____ No X

Remarks:

SOIL

Sampling Point: 7u

Profile Description: (Describe to the depth needed to document the indicator or confirm the absence of indicators.)

Depth (inches)	Matrix Color (moist)	Matrix %	Redox Features Color (moist)	Redox %	Type[1]	Loc[2]	Texture	Remarks
0-5	2.5Y 3/2	100					SCL	
5-12	2.5Y 3/2	100					SCL	

[1]Type: C=Concentration, D=Depletion, RM=Reduced Matrix, CS=Covered or Coated Sand Grains. [2]Location: PL=Pore Lining, M=Matrix.

Hydric Soil Indicators: (Applicable to all LRRs, unless otherwise noted.)

- ___ Histosol (A1)
- ___ Histic Epipedon (A2)
- ___ Black Histic (A3)
- ___ Hydrogen Sulfide (A4)
- ___ Stratified Layers (A5) **(LRR F)**
- ___ 1 cm Muck (A9) **(LRR F, G, H)**
- ___ Depleted Below Dark Surface (A11)
- ___ Thick Dark Surface (A12)
- ___ Sandy Mucky Mineral (S1)
- ___ 2.5 cm Mucky Peat or Peat (S2) **(LRR G, H)**
- ___ 5 cm Mucky Peat or Peat (S3) **(LRR F)**
- ___ Sandy Gleyed Matrix (S4)
- ___ Sandy Redox (S5)
- ___ Stripped Matrix (S6)
- ___ Loamy Mucky Mineral (F1)
- ___ Loamy Gleyed Matrix (F2)
- ___ Depleted Matrix (F3)
- ___ Redox Dark Surface (F6)
- ___ Depleted Dark Surface (F7)
- ___ Redox Depressions (F8)
- ___ High Plains Depressions (F16) **(MLRA 72 & 73 of LRR H)**

Indicators for Problematic Hydric Soils[3]:

- ___ 1 cm Muck (A9) **(LRR I, J)**
- ___ Coast Prairie Redox (A16) **(LRR F, G, H)**
- ___ Dark Surface (S7) **(LRR G)**
- ___ High Plains Depressions (F16) **(LRR H outside of MLRA 72 & 73)**
- ___ Reduced Vertic (F18)
- ___ Red Parent Material (TF2)
- ___ Very Shallow Dark Surface (TF12)
- ___ Other (Explain in Remarks)

[3]Indicators of hydrophytic vegetation and wetland hydrology must be present, unless disturbed or problematic.

Restrictive Layer (if present):

Type: _____

Depth (inches): _____

Hydric Soil Present? Yes _____ No X

Remarks:

HYDROLOGY

Wetland Hydrology Indicators:

Primary Indicators (minimum of one required; check all that apply)

- ___ Surface Water (A1)
- ___ High Water Table (A2)
- ___ Saturation (A3)
- ___ Water Marks (B1)
- ___ Sediment Deposits (B2)
- ___ Drift Deposits (B3)
- ___ Algal Mat or Crust (B4)
- ___ Iron Deposits (B5)
- ___ Inundation Visible on Aerial Imagery (B7)
- ___ Water-Stained Leaves (B9)
- ___ Salt Crust (B11)
- ___ Aquatic Invertebrates (B13)
- ___ Hydrogen Sulfide Odor (C1)
- ___ Dry-Season Water Table (C2)
- ___ Oxidized Rhizospheres on Living Roots (C3) **(where not tilled)**
- ___ Presence of Reduced Iron (C4)
- ___ Thin Muck Surface (C7)
- ___ Other (Explain in Remarks)

Secondary Indicators (minimum of two required)

- ___ Surface Soil Cracks (B6)
- ___ Sparsely Vegetated Concave Surface (B8)
- ___ Drainage Patterns (B10)
- ___ Oxidized Rhizospheres on Living Roots (C3) **(where tilled)**
- ___ Crayfish Burrows (C8)
- ___ Saturation Visible on Aerial Imagery (C9)
- ___ Geomorphic Position (D2)
- ___ FAC-Neutral Test (D5)
- ___ Frost-Heave Hummocks (D7) **(LRR F)**

Field Observations:

Surface Water Present? Yes _____ No X Depth (inches): _____

Water Table Present? Yes _____ No X Depth (inches): _____

Saturation Present? (includes capillary fringe) Yes _____ No X Depth (inches): _____

Wetland Hydrology Present? Yes _____ No X

Describe Recorded Data (stream gauge, monitoring well, aerial photos, previous inspections), if available:

Remarks:

TN

WETLAND DETERMINATION DATA FORM – Great Plains Region

Project/Site: Cenex Pipeline - Sidney to Minot City/County: Mountrail Sampling Date: 4/25/17

Applicant/Owner: Cenex Pipeline, LLC. State: ND Sampling Point: 1/2/3

Investigator(s): T. Maas Section, Township, Range: Z6 155N, 91W

Landform (hillslope, terrace, etc.): Basin Local relief (concave, convex, none): CC Slope (%): 1

Subregion (LRR): F Lat: 48.212011 Long: -102.352637 Datum: NAD 83

Soil Map Unit Name: NWI classification: PEMC

Are climatic / hydrologic conditions on the site typical for this time of year? Yes X No ____ (If no, explain in Remarks.)

Are Vegetation X, Soil ____, or Hydrology ____ significantly disturbed? Are "Normal Circumstances" present? Yes X No ____

Are Vegetation ____, Soil ____, or Hydrology ____ naturally problematic? (If needed, explain any answers in Remarks.)

SUMMARY OF FINDINGS – Attach site map showing sampling point locations, transects, important features, etc.

Hydrophytic Vegetation Present? Yes X No ____	Is the Sampled Area within a Wetland? Yes X No ____	
Hydric Soil Present? Yes X No ____		
Wetland Hydrology Present? Yes X No ____		

Remarks: Cropped

TN_042517_1

VEGETATION – Use scientific names of plants.

Tree Stratum (Plot size: ____)	Absolute % Cover	Dominant Species?	Indicator Status
1.			
2.			
3.			
4.			
	____ = Total Cover		
Sapling/Shrub Stratum (Plot size: ____)			
1.			
2.			
3.			
4.			
5.			
	____ = Total Cover		
Herb Stratum (Plot size: 5')			
1. Typha spp	40	yes	OBL
2. Hordeum jubatum	20	yes	FACW
3.			
4.			
5.			
6.			
7.			
8.			
9.			
10.			
	____ = Total Cover		
Woody Vine Stratum (Plot size: ____)			
1.			
2.			
	____ = Total Cover		

% Bare Ground in Herb Stratum 70

Dominance Test worksheet:

Number of Dominant Species That Are OBL, FACW, or FAC (excluding FAC-): ____ (A)

Total Number of Dominant Species Across All Strata: ____ (B)

Percent of Dominant Species That Are OBL, FACW, or FAC: ____ (A/B)

Prevalence Index worksheet:

Total % Cover of:	Multiply by:
OBL species ____	x 1 = ____
FACW species ____	x 2 = ____
FAC species ____	x 3 = ____
FACU species ____	x 4 = ____
UPL species ____	x 5 = ____
Column Totals: ____ (A)	____ (B)

Prevalence Index = B/A = ____

Hydrophytic Vegetation Indicators:

X 1 - Rapid Test for Hydrophytic Vegetation

__ 2 - Dominance Test is >50%

__ 3 - Prevalence Index is ≤3.0[1]

__ 4 - Morphological Adaptations[1] (Provide supporting data in Remarks or on a separate sheet)

__ Problematic Hydrophytic Vegetation[1] (Explain)

[1]Indicators of hydric soil and wetland hydrology must be present, unless disturbed or problematic.

Hydrophytic Vegetation Present? Yes X No ____

Remarks:

SOIL

Sampling Point: 1/c/3 W

Profile Description: (Describe to the depth needed to document the indicator or confirm the absence of indicators.)

Depth (inches)	Matrix Color (moist)	Matrix %	Redox Features Color (moist)	Redox %	Type[1]	Loc[2]	Texture	Remarks
0-16	10YR 2/1	98	7.5YR 3/4	2	C	M	CL	

[1]Type: C=Concentration, D=Depletion, RM=Reduced Matrix, CS=Covered or Coated Sand Grains. [2]Location: PL=Pore Lining, M=Matrix.

Hydric Soil Indicators: (Applicable to all LRRs, unless otherwise noted.)

- ___ Histosol (A1)
- ___ Histic Epipedon (A2)
- ___ Black Histic (A3)
- ___ Hydrogen Sulfide (A4)
- ___ Stratified Layers (A5) **(LRR F)**
- ___ 1 cm Muck (A9) **(LRR F, G, H)**
- ___ Depleted Below Dark Surface (A11)
- ___ Thick Dark Surface (A12)
- ___ Sandy Mucky Mineral (S1)
- ___ 2.5 cm Mucky Peat or Peat (S2) **(LRR G, H)**
- ___ 5 cm Mucky Peat or Peat (S3) **(LRR F)**
- ___ Sandy Gleyed Matrix (S4)
- ___ Sandy Redox (S5)
- ___ Stripped Matrix (S6)
- ___ Loamy Mucky Mineral (F1)
- ___ Loamy Gleyed Matrix (F2)
- ___ Depleted Matrix (F3)
- X Redox Dark Surface (F6)
- ___ Depleted Dark Surface (F7)
- ___ Redox Depressions (F8)
- ___ High Plains Depressions (F16) **(MLRA 72 & 73 of LRR H)**

Indicators for Problematic Hydric Soils[3]:

- ___ 1 cm Muck (A9) **(LRR I, J)**
- ___ Coast Prairie Redox (A16) **(LRR F, G, H)**
- ___ Dark Surface (S7) **(LRR G)**
- ___ High Plains Depressions (F16) **(LRR H outside of MLRA 72 & 73)**
- ___ Reduced Vertic (F18)
- ___ Red Parent Material (TF2)
- ___ Very Shallow Dark Surface (TF12)
- ___ Other (Explain in Remarks)

[3]Indicators of hydrophytic vegetation and wetland hydrology must be present, unless disturbed or problematic.

Restrictive Layer (if present):

Type: ___

Depth (inches): ___

Hydric Soil Present? Yes X No ___

Remarks:

HYDROLOGY

Wetland Hydrology Indicators:

Primary Indicators (minimum of one required; check all that apply)

- ___ Surface Water (A1)
- X High Water Table (A2)
- X Saturation (A3)
- ___ Water Marks (B1)
- ___ Sediment Deposits (B2)
- ___ Drift Deposits (B3)
- ___ Algal Mat or Crust (B4)
- ___ Iron Deposits (B5)
- X Inundation Visible on Aerial Imagery (B7)
- ___ Water-Stained Leaves (B9)
- ___ Salt Crust (B11)
- ___ Aquatic Invertebrates (B13)
- ___ Hydrogen Sulfide Odor (C1)
- ___ Dry-Season Water Table (C2)
- ___ Oxidized Rhizospheres on Living Roots (C3) **(where not tilled)**
- ___ Presence of Reduced Iron (C4)
- ___ Thin Muck Surface (C7)
- ___ Other (Explain in Remarks)

Secondary Indicators (minimum of two required)

- ___ Surface Soil Cracks (B6)
- ___ Sparsely Vegetated Concave Surface (B8)
- ___ Drainage Patterns (B10)
- ___ Oxidized Rhizospheres on Living Roots (C3) **(where tilled)**
- ___ Crayfish Burrows (C8)
- X Saturation Visible on Aerial Imagery (C9)
- X Geomorphic Position (D2)
- X FAC-Neutral Test (D5)
- ___ Frost-Heave Hummocks (D7) **(LRR F)**

Field Observations:

Surface Water Present? Yes ___ No X Depth (inches): ___

Water Table Present? Yes X No ___ Depth (inches): 6

Saturation Present? (includes capillary fringe) Yes X No ___ Depth (inches): 4

Wetland Hydrology Present? Yes X No ___

Describe Recorded Data (stream gauge, monitoring well, aerial photos, previous inspections), if available:

Remarks:

TN

WETLAND DETERMINATION DATA FORM – Great Plains Region

Project/Site: Cenex Pipeline - Sidney to Minot City/County: Mountrail Sampling Date: 4/25/17

Applicant/Owner: Cenex Pipeline, LLC. State: ND Sampling Point: 1/2/3 4

Investigator(s): T. Naas Section, Township, Range: 26, 155N, 91W

Landform (hillslope, terrace, etc.): Hillslope Local relief (concave, convex, none): CV Slope (%): 2

Subregion (LRR): F Lat: 48.211916 Long: -102.352972 Datum: NAD 83

Soil Map Unit Name: NWI classification: —

Are climatic / hydrologic conditions on the site typical for this time of year? Yes X No ____ (If no, explain in Remarks.)

Are Vegetation X, Soil ____, or Hydrology ____ significantly disturbed? Are "Normal Circumstances" present? Yes X No ____

Are Vegetation ____, Soil ____, or Hydrology ____ naturally problematic? (If needed, explain any answers in Remarks.)

SUMMARY OF FINDINGS – Attach site map showing sampling point locations, transects, important features, etc.

Hydrophytic Vegetation Present?	Yes ____	No X	**Is the Sampled Area within a Wetland?** Yes ____ No X
Hydric Soil Present?	Yes ____	No X	
Wetland Hydrology Present?	Yes ____	No X	

Remarks: Cropped

VEGETATION – Use scientific names of plants.

Tree Stratum (Plot size: ____)	Absolute % Cover	Dominant Species?	Indicator Status
1.			
2.			
3.			
4.			
	____ = Total Cover		
Sapling/Shrub Stratum (Plot size: ____)			
1.			
2.			
3.			
4.			
5.			
	____ = Total Cover		
Herb Stratum (Plot size: 5')			
1. Wheat Stubble	5	Yes	UPL
2.			
3.			
4.			
5.			
6.			
7.			
8.			
9.			
10.			
	5 = Total Cover		
Woody Vine Stratum (Plot size: ____)			
1.			
2.			
	____ = Total Cover		

% Bare Ground in Herb Stratum 95

Dominance Test worksheet:

Number of Dominant Species That Are OBL, FACW, or FAC (excluding FAC−): ____ (A)

Total Number of Dominant Species Across All Strata: ____ (B)

Percent of Dominant Species That Are OBL, FACW, or FAC: ____ (A/B)

Prevalence Index worksheet:

Total % Cover of:	Multiply by:
OBL species ____	x 1 = ____
FACW species ____	x 2 = ____
FAC species ____	x 3 = ____
FACU species ____	x 4 = ____
UPL species ____	x 5 = ____
Column Totals: ____ (A)	____ (B)

Prevalence Index = B/A = ____

Hydrophytic Vegetation Indicators:

- ___ 1 - Rapid Test for Hydrophytic Vegetation
- ___ 2 - Dominance Test is >50%
- ___ 3 - Prevalence Index is ≤3.0[1]
- ___ 4 - Morphological Adaptations[1] (Provide supporting data in Remarks or on a separate sheet)
- ___ Problematic Hydrophytic Vegetation[1] (Explain)

[1]Indicators of hydric soil and wetland hydrology must be present, unless disturbed or problematic.

Hydrophytic Vegetation Present? Yes ____ No X

Remarks:

SOIL

Sampling Point: 1/2/3u

Profile Description: (Describe to the depth needed to document the indicator or confirm the absence of indicators.)

Depth (inches)	Matrix Color (moist)	Matrix %	Redox Features Color (moist)	Redox %	Type[1]	Loc[2]	Texture	Remarks
0-10	10YR 3/1	100					CL	
10-16	10YR 3/2	100					CL	

[1]Type: C=Concentration, D=Depletion, RM=Reduced Matrix, CS=Covered or Coated Sand Grains. [2]Location: PL=Pore Lining, M=Matrix.

Hydric Soil Indicators: (Applicable to all LRRs, unless otherwise noted.)

- ___ Histosol (A1)
- ___ Histic Epipedon (A2)
- ___ Black Histic (A3)
- ___ Hydrogen Sulfide (A4)
- ___ Stratified Layers (A5) **(LRR F)**
- ___ 1 cm Muck (A9) **(LRR F, G, H)**
- ___ Depleted Below Dark Surface (A11)
- ___ Thick Dark Surface (A12)
- ___ Sandy Mucky Mineral (S1)
- ___ 2.5 cm Mucky Peat or Peat (S2) **(LRR G, H)**
- ___ 5 cm Mucky Peat or Peat (S3) **(LRR F)**
- ___ Sandy Gleyed Matrix (S4)
- ___ Sandy Redox (S5)
- ___ Stripped Matrix (S6)
- ___ Loamy Mucky Mineral (F1)
- ___ Loamy Gleyed Matrix (F2)
- ___ Depleted Matrix (F3)
- ___ Redox Dark Surface (F6)
- ___ Depleted Dark Surface (F7)
- ___ Redox Depressions (F8)
- ___ High Plains Depressions (F16) **(MLRA 72 & 73 of LRR H)**

Indicators for Problematic Hydric Soils[3]:

- ___ 1 cm Muck (A9) **(LRR I, J)**
- ___ Coast Prairie Redox (A16) **(LRR F, G, H)**
- ___ Dark Surface (S7) **(LRR G)**
- ___ High Plains Depressions (F16) **(LRR H outside of MLRA 72 & 73)**
- ___ Reduced Vertic (F18)
- ___ Red Parent Material (TF2)
- ___ Very Shallow Dark Surface (TF12)
- ___ Other (Explain in Remarks)

[3]Indicators of hydrophytic vegetation and wetland hydrology must be present, unless disturbed or problematic.

Restrictive Layer (if present):

Type: ___

Depth (inches): ___

Hydric Soil Present? Yes ___ No X

Remarks:

HYDROLOGY

Wetland Hydrology Indicators:

Primary Indicators (minimum of one required; check all that apply)

- ___ Surface Water (A1)
- ___ High Water Table (A2)
- ___ Saturation (A3)
- ___ Water Marks (B1)
- ___ Sediment Deposits (B2)
- ___ Drift Deposits (B3)
- ___ Algal Mat or Crust (B4)
- ___ Iron Deposits (B5)
- ___ Inundation Visible on Aerial Imagery (B7)
- ___ Water-Stained Leaves (B9)
- ___ Salt Crust (B11)
- ___ Aquatic Invertebrates (B13)
- ___ Hydrogen Sulfide Odor (C1)
- ___ Dry-Season Water Table (C2)
- ___ Oxidized Rhizospheres on Living Roots (C3) **(where not tilled)**
- ___ Presence of Reduced Iron (C4)
- ___ Thin Muck Surface (C7)
- ___ Other (Explain in Remarks)

Secondary Indicators (minimum of two required)

- ___ Surface Soil Cracks (B6)
- ___ Sparsely Vegetated Concave Surface (B8)
- ___ Drainage Patterns (B10)
- ___ Oxidized Rhizospheres on Living Roots (C3) **(where tilled)**
- ___ Crayfish Burrows (C8)
- ___ Saturation Visible on Aerial Imagery (C9)
- ___ Geomorphic Position (D2)
- ___ FAC-Neutral Test (D5)
- ___ Frost-Heave Hummocks (D7) **(LRR F)**

Field Observations:

Surface Water Present? Yes ___ No X Depth (inches): ___

Water Table Present? Yes ___ No X Depth (inches): ___

Saturation Present? (includes capillary fringe) Yes ___ No X Depth (inches): ___

Wetland Hydrology Present? Yes ___ No X

Describe Recorded Data (stream gauge, monitoring well, aerial photos, previous inspections), if available:

Remarks:

TN
4/26/17

WETLAND DETERMINATION DATA FORM – Great Plains Region

Project/Site: Cenex Pipeline - Sidney to Minot City/County: Mountrail Sampling Date: 4/26/17
Applicant/Owner: Cenex Pipeline, LLC. State: ND Sampling Point: 4/5W
Investigator(s): T. Mapes Section, Township, Range: 31, 155N, 90W
Landform (hillslope, terrace, etc.): Basin Local relief (concave, convex, none): CC Slope (%): ____
Subregion (LRR): F Lat: 48.208739 Long: -102.305742 Datum: NAD 83
Soil Map Unit Name: ____ NWI classification: PEM C
Are climatic / hydrologic conditions on the site typical for this time of year? Yes X No ____ (If no, explain in Remarks.)
Are Vegetation X, Soil ____, or Hydrology ____ significantly disturbed? Are "Normal Circumstances" present? Yes X No ____
Are Vegetation ____, Soil ____, or Hydrology ____ naturally problematic? (If needed, explain any answers in Remarks.)

SUMMARY OF FINDINGS – Attach site map showing sampling point locations, transects, important features, etc.

Hydrophytic Vegetation Present? Yes X No ____	Is the Sampled Area within a Wetland? Yes X No ____	
Hydric Soil Present? Yes X No ____		
Wetland Hydrology Present? Yes X No ____		
Remarks: Scimed		

VEGETATION – Use scientific names of plants.

Tree Stratum (Plot size: ____)	Absolute % Cover	Dominant Species?	Indicator Status
1.			
2.			
3.			
4.			
	____ = Total Cover		
Sapling/Shrub Stratum (Plot size: ____)			
1.			
2.			
3.			
4.			
5.			
	____ = Total Cover		
Herb Stratum (Plot size: 5')			
1. Hordeum Jubatum	20	YES	FACW
2. Typha sp	20	NO	OBL
3. Rumex Crispus	5	NO	FAC
4.			
5.			
6.			
7.			
8.			
9.			
10.			
	45 = Total Cover		
Woody Vine Stratum (Plot size: ____)			
1.			
2.			
	____ = Total Cover		
% Bare Ground in Herb Stratum 35			

Dominance Test worksheet:
Number of Dominant Species That Are OBL, FACW, or FAC (excluding FAC−): ____ (A)
Total Number of Dominant Species Across All Strata: ____ (B)
Percent of Dominant Species That Are OBL, FACW, or FAC: ____ (A/B)

Prevalence Index worksheet:

Total % Cover of:	Multiply by:
OBL species ____	x 1 = ____
FACW species ____	x 2 = ____
FAC species ____	x 3 = ____
FACU species ____	x 4 = ____
UPL species ____	x 5 = ____
Column Totals: ____ (A)	____ (B)

Prevalence Index = B/A = ____

Hydrophytic Vegetation Indicators:
X 1 - Rapid Test for Hydrophytic Vegetation
__ 2 - Dominance Test is >50%
__ 3 - Prevalence Index is ≤3.0[1]
__ 4 - Morphological Adaptations[1] (Provide supporting data in Remarks or on a separate sheet)
__ Problematic Hydrophytic Vegetation[1] (Explain)

[1]Indicators of hydric soil and wetland hydrology must be present, unless disturbed or problematic.

Hydrophytic Vegetation Present? Yes X No ____

Remarks:

SOIL

Sampling Point: 4/5 w

Profile Description: (Describe to the depth needed to document the indicator or confirm the absence of indicators.)

Depth (inches)	Matrix Color (moist)	Matrix %	Redox Features Color (moist)	Redox %	Type[1]	Loc[2]	Texture	Remarks
0-10	10YR 3/1	98	7.5YR 4/6	2	C	M/PL	CL	
10-16	10YR 4/1	98	7.5YR 4/6	2	C	M	CL	

[1]Type: C=Concentration, D=Depletion, RM=Reduced Matrix, CS=Covered or Coated Sand Grains. [2]Location: PL=Pore Lining, M=Matrix.

Hydric Soil Indicators: (Applicable to all LRRs, unless otherwise noted.)

- ___ Histosol (A1)
- ___ Histic Epipedon (A2)
- ___ Black Histic (A3)
- ___ Hydrogen Sulfide (A4)
- ___ Stratified Layers (A5) **(LRR F)**
- ___ 1 cm Muck (A9) **(LRR F, G, H)**
- ___ Depleted Below Dark Surface (A11)
- ___ Thick Dark Surface (A12)
- ___ Sandy Mucky Mineral (S1)
- ___ 2.5 cm Mucky Peat or Peat (S2) **(LRR G, H)**
- ___ 5 cm Mucky Peat or Peat (S3) **(LRR F)**
- ___ Sandy Gleyed Matrix (S4)
- ___ Sandy Redox (S5)
- ___ Stripped Matrix (S6)
- ___ Loamy Mucky Mineral (F1)
- ___ Loamy Gleyed Matrix (F2)
- X Depleted Matrix (F3)
- X Redox Dark Surface (F6)
- ___ Depleted Dark Surface (F7)
- ___ Redox Depressions (F8)
- ___ High Plains Depressions (F16) **(MLRA 72 & 73 of LRR H)**

Indicators for Problematic Hydric Soils[3]:

- ___ 1 cm Muck (A9) **(LRR I, J)**
- ___ Coast Prairie Redox (A16) **(LRR F, G, H)**
- ___ Dark Surface (S7) **(LRR G)**
- ___ High Plains Depressions (F16) **(LRR H outside of MLRA 72 & 73)**
- ___ Reduced Vertic (F18)
- ___ Red Parent Material (TF2)
- ___ Very Shallow Dark Surface (TF12)
- ___ Other (Explain in Remarks)

[3]Indicators of hydrophytic vegetation and wetland hydrology must be present, unless disturbed or problematic.

Restrictive Layer (if present):

Type: ___

Depth (inches): ___

Hydric Soil Present? Yes X No ___

Remarks:

HYDROLOGY

Wetland Hydrology Indicators:

Primary Indicators (minimum of one required; check all that apply)

- ___ Surface Water (A1)
- ___ High Water Table (A2)
- ___ Saturation (A3)
- ___ Water Marks (B1)
- ___ Sediment Deposits (B2)
- ___ Drift Deposits (B3)
- X Algal Mat or Crust (B4)
- ___ Iron Deposits (B5)
- X Inundation Visible on Aerial Imagery (B7)
- ___ Water-Stained Leaves (B9)
- ___ Salt Crust (B11)
- ___ Aquatic Invertebrates (B13)
- ___ Hydrogen Sulfide Odor (C1)
- ___ Dry-Season Water Table (C2)
- ___ Oxidized Rhizospheres on Living Roots (C3) **(where not tilled)**
- ___ Presence of Reduced Iron (C4)
- ___ Thin Muck Surface (C7)
- ___ Other (Explain in Remarks)

Secondary Indicators (minimum of two required)

- ___ Surface Soil Cracks (B6)
- X Sparsely Vegetated Concave Surface (B8)
- ___ Drainage Patterns (B10)
- ___ Oxidized Rhizospheres on Living Roots (C3) **(where tilled)**
- ___ Crayfish Burrows (C8)
- X Saturation Visible on Aerial Imagery (C9)
- X Geomorphic Position (D2)
- X FAC-Neutral Test (D5)
- ___ Frost-Heave Hummocks (D7) **(LRR F)**

Field Observations:

Surface Water Present? Yes ___ No X Depth (inches): ___

Water Table Present? Yes ___ No X Depth (inches): ___

Saturation Present? (includes capillary fringe) Yes ___ No X Depth (inches): ___

Wetland Hydrology Present? Yes X No ___

Describe Recorded Data (stream gauge, monitoring well, aerial photos, previous inspections), if available:

Remarks:

TN

WETLAND DETERMINATION DATA FORM – Great Plains Region

Project/Site: Cenex Pipeline - Sidney to Minot City/County: Mountrail Sampling Date: 4/26/17

Applicant/Owner: Cenex Pipeline, LLC. State: ND Sampling Point: 4/5 u

Investigator(s): T. Naas Section, Township, Range: 31, 155N, 90W

Landform (hillslope, terrace, etc.): Hillslope Local relief (concave, convex, none): CV Slope (%): 3

Subregion (LRR): F Lat: 48.208614 Long: -102.305934 Datum: NAD 83

Soil Map Unit Name: NWI classification: —

Are climatic / hydrologic conditions on the site typical for this time of year? Yes X No ____ (If no, explain in Remarks.)

Are Vegetation X, Soil ____, or Hydrology ____ significantly disturbed? Are "Normal Circumstances" present? Yes X No ____

Are Vegetation ____, Soil ____, or Hydrology ____ naturally problematic? (If needed, explain any answers in Remarks.)

SUMMARY OF FINDINGS – Attach site map showing sampling point locations, transects, important features, etc.

Hydrophytic Vegetation Present?	Yes ____	No X	Is the Sampled Area within a Wetland? Yes ____ No X
Hydric Soil Present?	Yes ____	No X	
Wetland Hydrology Present?	Yes ____	No X	

Remarks: formed

VEGETATION – Use scientific names of plants.

Tree Stratum (Plot size: ____)	Absolute % Cover	Dominant Species?	Indicator Status
1.			
2.			
3.			
4.			
	____ = Total Cover		
Sapling/Shrub Stratum (Plot size: ____)			
1.			
2.			
3.			
4.			
5.			
	____ = Total Cover		
Herb Stratum (Plot size: 5')			
1. Wheat Stubble	20		
2.			
3.			
4.			
5.			
6.			
7.			
8.			
9.			
10.			
	20 = Total Cover		
Woody Vine Stratum (Plot size: ____)			
1.			
2.			
	____ = Total Cover		

% Bare Ground in Herb Stratum 80

Dominance Test worksheet:

Number of Dominant Species That Are OBL, FACW, or FAC (excluding FAC-): ____ (A)

Total Number of Dominant Species Across All Strata: ____ (B)

Percent of Dominant Species That Are OBL, FACW, or FAC: ____ (A/B)

Prevalence Index worksheet:

Total % Cover of:		Multiply by:
OBL species	____	x 1 = ____
FACW species	____	x 2 = ____
FAC species	____	x 3 = ____
FACU species	____	x 4 = ____
UPL species	____	x 5 = ____
Column Totals:	____ (A)	____ (B)

Prevalence Index = B/A = ____

Hydrophytic Vegetation Indicators:

- ___ 1 - Rapid Test for Hydrophytic Vegetation
- ___ 2 - Dominance Test is >50%
- ___ 3 - Prevalence Index is ≤3.0[1]
- ___ 4 - Morphological Adaptations[1] (Provide supporting data in Remarks or on a separate sheet)
- ___ Problematic Hydrophytic Vegetation[1] (Explain)

[1]Indicators of hydric soil and wetland hydrology must be present, unless disturbed or problematic.

Hydrophytic Vegetation Present? Yes ____ No X

Remarks:

SOIL

Sampling Point: 4/5 u

Profile Description: (Describe to the depth needed to document the indicator or confirm the absence of indicators.)

Depth (inches)	Matrix Color (moist)	Matrix %	Redox Features Color (moist)	Redox %	Type[1]	Loc[2]	Texture	Remarks
0-14	10YR 3/2	100					CL	

[1]Type: C=Concentration, D=Depletion, RM=Reduced Matrix, CS=Covered or Coated Sand Grains. [2]Location: PL=Pore Lining, M=Matrix.

Hydric Soil Indicators: (Applicable to all LRRs, unless otherwise noted.)

- ___ Histosol (A1)
- ___ Histic Epipedon (A2)
- ___ Black Histic (A3)
- ___ Hydrogen Sulfide (A4)
- ___ Stratified Layers (A5) (**LRR F**)
- ___ 1 cm Muck (A9) (**LRR F, G, H**)
- ___ Depleted Below Dark Surface (A11)
- ___ Thick Dark Surface (A12)
- ___ Sandy Mucky Mineral (S1)
- ___ 2.5 cm Mucky Peat or Peat (S2) (**LRR G, H**)
- ___ 5 cm Mucky Peat or Peat (S3) (**LRR F**)
- ___ Sandy Gleyed Matrix (S4)
- ___ Sandy Redox (S5)
- ___ Stripped Matrix (S6)
- ___ Loamy Mucky Mineral (F1)
- ___ Loamy Gleyed Matrix (F2)
- ___ Depleted Matrix (F3)
- ___ Redox Dark Surface (F6)
- ___ Depleted Dark Surface (F7)
- ___ Redox Depressions (F8)
- ___ High Plains Depressions (F16) (**MLRA 72 & 73 of LRR H**)

Indicators for Problematic Hydric Soils[3]:

- ___ 1 cm Muck (A9) (**LRR I, J**)
- ___ Coast Prairie Redox (A16) (**LRR F, G, H**)
- ___ Dark Surface (S7) (**LRR G**)
- ___ High Plains Depressions (F16) (**LRR H outside of MLRA 72 & 73**)
- ___ Reduced Vertic (F18)
- ___ Red Parent Material (TF2)
- ___ Very Shallow Dark Surface (TF12)
- ___ Other (Explain in Remarks)

[3]Indicators of hydrophytic vegetation and wetland hydrology must be present, unless disturbed or problematic.

Restrictive Layer (if present):

Type: _____

Depth (inches): _____

Hydric Soil Present? Yes _____ No X

Remarks:

HYDROLOGY

Wetland Hydrology Indicators:

Primary Indicators (minimum of one required; check all that apply)

- ___ Surface Water (A1)
- ___ High Water Table (A2)
- ___ Saturation (A3)
- ___ Water Marks (B1)
- ___ Sediment Deposits (B2)
- ___ Drift Deposits (B3)
- ___ Algal Mat or Crust (B4)
- ___ Iron Deposits (B5)
- ___ Inundation Visible on Aerial Imagery (B7)
- ___ Water-Stained Leaves (B9)
- ___ Salt Crust (B11)
- ___ Aquatic Invertebrates (B13)
- ___ Hydrogen Sulfide Odor (C1)
- ___ Dry-Season Water Table (C2)
- ___ Oxidized Rhizospheres on Living Roots (C3) (**where not tilled**)
- ___ Presence of Reduced Iron (C4)
- ___ Thin Muck Surface (C7)
- ___ Other (Explain in Remarks)

Secondary Indicators (minimum of two required)

- ___ Surface Soil Cracks (B6)
- ___ Sparsely Vegetated Concave Surface (B8)
- ___ Drainage Patterns (B10)
- ___ Oxidized Rhizospheres on Living Roots (C3) (**where tilled**)
- ___ Crayfish Burrows (C8)
- ___ Saturation Visible on Aerial Imagery (C9)
- ___ Geomorphic Position (D2)
- ___ FAC-Neutral Test (D5)
- ___ Frost-Heave Hummocks (D7) (**LRR F**)

Field Observations:

Surface Water Present? Yes _____ No X Depth (inches): _____

Water Table Present? Yes _____ No X Depth (inches): _____

Saturation Present? (includes capillary fringe) Yes _____ No X Depth (inches): _____

Wetland Hydrology Present? Yes _____ No X

Describe Recorded Data (stream gauge, monitoring well, aerial photos, previous inspections), if available:

Remarks:

TN

WETLAND DETERMINATION DATA FORM – Great Plains Region

Project/Site: Cenex Pipeline - Sidney to Minot City/County: Mountrail Sampling Date: 4/26/17

Applicant/Owner: Cenex Pipeline, LLC. State: ND Sampling Point: 6/7/8/9

Investigator(s): T. Maas Section, Township, Range: 31, 155N, 90W

Landform (hillslope, terrace, etc.): Basin Local relief (concave, convex, none): Cc Slope (%): 2

Subregion (LRR): F Lat: 48.208511 Long: -102.300573 Datum: NAD 83

Soil Map Unit Name: NWI classification: PEM A

Are climatic / hydrologic conditions on the site typical for this time of year? Yes X No ____ (If no, explain in Remarks.)

Are Vegetation ____, Soil ____, or Hydrology ____ significantly disturbed? Are "Normal Circumstances" present? Yes X No ____

Are Vegetation ____, Soil ____, or Hydrology ____ naturally problematic? (If needed, explain any answers in Remarks.)

SUMMARY OF FINDINGS – Attach site map showing sampling point locations, transects, important features, etc.

Hydrophytic Vegetation Present?	Yes X	No ____
Hydric Soil Present?	Yes X	No ____
Wetland Hydrology Present?	Yes X	No ____

Is the Sampled Area within a Wetland? Yes X No ____

Remarks: farmed

VEGETATION – Use scientific names of plants.

Tree Stratum (Plot size: ____)	Absolute % Cover	Dominant Species?	Indicator Status
1.			
2.			
3.			
4.			
	____ = Total Cover		

Sapling/Shrub Stratum (Plot size: ____)			
1.			
2.			
3.			
4.			
5.			
	____ = Total Cover		

Herb Stratum (Plot size: 5')			
1. Hordeum jubatum	20	Yes	FACW
2. Typha sp	5	No	OBL
3. Rumex crispus	5	No	FAC
4.			
5.			
6.			
7.			
8.			
9.			
10.			
	30 = Total Cover		

Woody Vine Stratum (Plot size: ____)			
1.			
2.			
	____ = Total Cover		

% Bare Ground in Herb Stratum 70

Dominance Test worksheet:

Number of Dominant Species That Are OBL, FACW, or FAC (excluding FAC-): ____ (A)

Total Number of Dominant Species Across All Strata: ____ (B)

Percent of Dominant Species That Are OBL, FACW, or FAC: ____ (A/B)

Prevalence Index worksheet:

Total % Cover of:		Multiply by:
OBL species	____	x 1 = ____
FACW species	____	x 2 = ____
FAC species	____	x 3 = ____
FACU species	____	x 4 = ____
UPL species	____	x 5 = ____
Column Totals:	____ (A)	____ (B)

Prevalence Index = B/A = ____

Hydrophytic Vegetation Indicators:

X 1 - Rapid Test for Hydrophytic Vegetation

__ 2 - Dominance Test is >50%

__ 3 - Prevalence Index is ≤3.0[1]

__ 4 - Morphological Adaptations[1] (Provide supporting data in Remarks or on a separate sheet)

__ Problematic Hydrophytic Vegetation[1] (Explain)

[1]Indicators of hydric soil and wetland hydrology must be present, unless disturbed or problematic.

Hydrophytic Vegetation Present? Yes X No ____

Remarks:

SOIL

Sampling Point: 6/7/8/9 W

Profile Description: (Describe to the depth needed to document the indicator or confirm the absence of indicators.)

Depth (inches)	Matrix Color (moist)	Matrix %	Redox Features Color (moist)	Redox %	Type[1]	Loc[2]	Texture	Remarks
0-16	10YR 3/1	97	10YR 4/6	3	C	M	CL	

[1]Type: C=Concentration, D=Depletion, RM=Reduced Matrix, CS=Covered or Coated Sand Grains. [2]Location: PL=Pore Lining, M=Matrix.

Hydric Soil Indicators: (Applicable to all LRRs, unless otherwise noted.)

- ___ Histosol (A1)
- ___ Histic Epipedon (A2)
- ___ Black Histic (A3)
- ___ Hydrogen Sulfide (A4)
- ___ Stratified Layers (A5) **(LRR F)**
- ___ 1 cm Muck (A9) **(LRR F, G, H)**
- ___ Depleted Below Dark Surface (A11)
- ___ Thick Dark Surface (A12)
- ___ Sandy Mucky Mineral (S1)
- ___ 2.5 cm Mucky Peat or Peat (S2) **(LRR G, H)**
- ___ 5 cm Mucky Peat or Peat (S3) **(LRR F)**
- ___ Sandy Gleyed Matrix (S4)
- ___ Sandy Redox (S5)
- ___ Stripped Matrix (S6)
- ___ Loamy Mucky Mineral (F1)
- ___ Loamy Gleyed Matrix (F2)
- ___ Depleted Matrix (F3)
- X Redox Dark Surface (F6)
- ___ Depleted Dark Surface (F7)
- ___ Redox Depressions (F8)
- ___ High Plains Depressions (F16) **(MLRA 72 & 73 of LRR H)**

Indicators for Problematic Hydric Soils[3]:

- ___ 1 cm Muck (A9) **(LRR I, J)**
- ___ Coast Prairie Redox (A16) **(LRR F, G, H)**
- ___ Dark Surface (S7) **(LRR G)**
- ___ High Plains Depressions (F16) **(LRR H outside of MLRA 72 & 73)**
- ___ Reduced Vertic (F18)
- ___ Red Parent Material (TF2)
- ___ Very Shallow Dark Surface (TF12)
- ___ Other (Explain in Remarks)

[3]Indicators of hydrophytic vegetation and wetland hydrology must be present, unless disturbed or problematic.

Restrictive Layer (if present):

Type: ___

Depth (inches): ___

Hydric Soil Present? Yes X No ___

Remarks:

HYDROLOGY

Wetland Hydrology Indicators:

Primary Indicators (minimum of one required; check all that apply)

- ___ Surface Water (A1)
- ___ High Water Table (A2)
- ___ Saturation (A3)
- ___ Water Marks (B1)
- ___ Sediment Deposits (B2)
- ___ Drift Deposits (B3)
- X Algal Mat or Crust (B4)
- ___ Iron Deposits (B5)
- ___ Inundation Visible on Aerial Imagery (B7)
- ___ Water-Stained Leaves (B9)
- ___ Salt Crust (B11)
- ___ Aquatic Invertebrates (B13)
- ___ Hydrogen Sulfide Odor (C1)
- ___ Dry-Season Water Table (C2)
- ___ Oxidized Rhizospheres on Living Roots (C3) **(where not tilled)**
- ___ Presence of Reduced Iron (C4)
- ___ Thin Muck Surface (C7)
- ___ Other (Explain in Remarks)

Secondary Indicators (minimum of two required)

- ___ Surface Soil Cracks (B6)
- X Sparsely Vegetated Concave Surface (B8)
- ___ Drainage Patterns (B10)
- ___ Oxidized Rhizospheres on Living Roots (C3) **(where tilled)**
- ___ Crayfish Burrows (C8)
- X Saturation Visible on Aerial Imagery (C9)
- X Geomorphic Position (D2)
- X FAC-Neutral Test (D5)
- ___ Frost-Heave Hummocks (D7) **(LRR F)**

Field Observations:

Surface Water Present? Yes ___ No X Depth (inches): ___

Water Table Present? Yes ___ No X Depth (inches): ___

Saturation Present? (includes capillary fringe) Yes ___ No X Depth (inches): ___

Wetland Hydrology Present? Yes X No ___

Describe Recorded Data (stream gauge, monitoring well, aerial photos, previous inspections), if available:

Remarks:

TW

WETLAND DETERMINATION DATA FORM – Great Plains Region

Project/Site: Cenex Pipeline - Sidney to Minot City/County: Mountrail Sampling Date: 4/26/17

Applicant/Owner: Cenex Pipeline, LLC. State: ND Sampling Point: 6/7/8/9u

Investigator(s): T. Naas Section, Township, Range: 31, 155 N, 90 W

Landform (hillslope, terrace, etc.): Hillslope Local relief (concave, convex, none): CV Slope (%): 3

Subregion (LRR): F Lat: 48.208612 Long: -102.300797 Datum: NAD 83

Soil Map Unit Name: _____ NWI classification: —

Are climatic / hydrologic conditions on the site typical for this time of year? Yes X No _____ (If no, explain in Remarks.)

Are Vegetation X, Soil _____, or Hydrology _____ significantly disturbed? Are "Normal Circumstances" present? Yes X No _____

Are Vegetation _____, Soil _____, or Hydrology _____ naturally problematic? (If needed, explain any answers in Remarks.)

SUMMARY OF FINDINGS – Attach site map showing sampling point locations, transects, important features, etc.

Hydrophytic Vegetation Present?	Yes _____	No X	Is the Sampled Area within a Wetland? Yes _____ No X
Hydric Soil Present?	Yes _____	No X	
Wetland Hydrology Present?	Yes _____	No X	

Remarks: Farmed

VEGETATION – Use scientific names of plants.

Tree Stratum (Plot size: _____)	Absolute % Cover	Dominant Species?	Indicator Status
1.			
2.			
3.			
4.			
	_____ = Total Cover		
Sapling/Shrub Stratum (Plot size: _____)			
1.			
2.			
3.			
4.			
5.			
	_____ = Total Cover		
Herb Stratum (Plot size: 5')			
1. Wheat stubble	20		
2.			
3.			
4.			
5.			
6.			
7.			
8.			
9.			
10.			
	20 = Total Cover		
Woody Vine Stratum (Plot size: _____)			
1.			
2.			
	_____ = Total Cover		

% Bare Ground in Herb Stratum 80

Dominance Test worksheet:

Number of Dominant Species That Are OBL, FACW, or FAC (excluding FAC−): _____ (A)

Total Number of Dominant Species Across All Strata: _____ (B)

Percent of Dominant Species That Are OBL, FACW, or FAC: _____ (A/B)

Prevalence Index worksheet:

Total % Cover of:		Multiply by:
OBL species	_____	x 1 = _____
FACW species	_____	x 2 = _____
FAC species	_____	x 3 = _____
FACU species	_____	x 4 = _____
UPL species	_____	x 5 = _____
Column Totals:	_____ (A)	_____ (B)

Prevalence Index = B/A = _____

Hydrophytic Vegetation Indicators:

___ 1 - Rapid Test for Hydrophytic Vegetation

___ 2 - Dominance Test is >50%

___ 3 - Prevalence Index is ≤3.0[1]

___ 4 - Morphological Adaptations[1] (Provide supporting data in Remarks or on a separate sheet)

___ Problematic Hydrophytic Vegetation[1] (Explain)

[1]Indicators of hydric soil and wetland hydrology must be present, unless disturbed or problematic.

Hydrophytic Vegetation Present? Yes _____ No X

Remarks:

SOIL

Sampling Point: 6/7/8/9 u

Profile Description: (Describe to the depth needed to document the indicator or confirm the absence of indicators.)

Depth (inches)	Matrix Color (moist)	Matrix %	Redox Features Color (moist)	Redox %	Type[1]	Loc[2]	Texture	Remarks
0-5	10YR 3/1	100					L	
5-16	10YR 3/2	100					CL	

[1]Type: C=Concentration, D=Depletion, RM=Reduced Matrix, CS=Covered or Coated Sand Grains. [2]Location: PL=Pore Lining, M=Matrix.

Hydric Soil Indicators: (Applicable to all LRRs, unless otherwise noted.)

- ___ Histosol (A1)
- ___ Histic Epipedon (A2)
- ___ Black Histic (A3)
- ___ Hydrogen Sulfide (A4)
- ___ Stratified Layers (A5) (**LRR F**)
- ___ 1 cm Muck (A9) (**LRR F, G, H**)
- ___ Depleted Below Dark Surface (A11)
- ___ Thick Dark Surface (A12)
- ___ Sandy Mucky Mineral (S1)
- ___ 2.5 cm Mucky Peat or Peat (S2) (**LRR G, H**)
- ___ 5 cm Mucky Peat or Peat (S3) (**LRR F**)
- ___ Sandy Gleyed Matrix (S4)
- ___ Sandy Redox (S5)
- ___ Stripped Matrix (S6)
- ___ Loamy Mucky Mineral (F1)
- ___ Loamy Gleyed Matrix (F2)
- ___ Depleted Matrix (F3)
- ___ Redox Dark Surface (F6)
- ___ Depleted Dark Surface (F7)
- ___ Redox Depressions (F8)
- ___ High Plains Depressions (F16) (**MLRA 72 & 73 of LRR H**)

Indicators for Problematic Hydric Soils[3]:

- ___ 1 cm Muck (A9) (**LRR I, J**)
- ___ Coast Prairie Redox (A16) (**LRR F, G, H**)
- ___ Dark Surface (S7) (**LRR G**)
- ___ High Plains Depressions (F16) (**LRR H outside of MLRA 72 & 73**)
- ___ Reduced Vertic (F18)
- ___ Red Parent Material (TF2)
- ___ Very Shallow Dark Surface (TF12)
- ___ Other (Explain in Remarks)

[3]Indicators of hydrophytic vegetation and wetland hydrology must be present, unless disturbed or problematic.

Restrictive Layer (if present):

Type: _____

Depth (inches): _____

Hydric Soil Present? Yes _____ No X

Remarks:

HYDROLOGY

Wetland Hydrology Indicators:

Primary Indicators (minimum of one required; check all that apply)

- ___ Surface Water (A1)
- ___ High Water Table (A2)
- ___ Saturation (A3)
- ___ Water Marks (B1)
- ___ Sediment Deposits (B2)
- ___ Drift Deposits (B3)
- ___ Algal Mat or Crust (B4)
- ___ Iron Deposits (B5)
- ___ Inundation Visible on Aerial Imagery (B7)
- ___ Water-Stained Leaves (B9)
- ___ Salt Crust (B11)
- ___ Aquatic Invertebrates (B13)
- ___ Hydrogen Sulfide Odor (C1)
- ___ Dry-Season Water Table (C2)
- ___ Oxidized Rhizospheres on Living Roots (C3) (**where not tilled**)
- ___ Presence of Reduced Iron (C4)
- ___ Thin Muck Surface (C7)
- ___ Other (Explain in Remarks)

Secondary Indicators (minimum of two required)

- ___ Surface Soil Cracks (B6)
- ___ Sparsely Vegetated Concave Surface (B8)
- ___ Drainage Patterns (B10)
- ___ Oxidized Rhizospheres on Living Roots (C3) (**where tilled**)
- ___ Crayfish Burrows (C8)
- ___ Saturation Visible on Aerial Imagery (C9)
- ___ Geomorphic Position (D2)
- ___ FAC-Neutral Test (D5)
- ___ Frost-Heave Hummocks (D7) (**LRR F**)

Field Observations:

Surface Water Present? Yes _____ No X Depth (inches): _____

Water Table Present? Yes _____ No X Depth (inches): _____

Saturation Present? (includes capillary fringe) Yes _____ No X Depth (inches): _____

Wetland Hydrology Present? Yes _____ No X

Describe Recorded Data (stream gauge, monitoring well, aerial photos, previous inspections), if available:

Remarks:

TW 4/26/14

WETLAND DETERMINATION DATA FORM – Great Plains Region

Project/Site: Cenex Pipeline - Sidney to Minot City/County: Mountrail Sampling Date: 4/26/14

Applicant/Owner: Cenex Pipeline, LLC. State: ND Sampling Point: 10W

Investigator(s): T. Naas Section, Township, Range: 26, 155N, 89W

Landform (hillslope, terrace, etc.): Basin / Stock Dam Local relief (concave, convex, none): CC Slope (%): ____

Subregion (LRR): F Lat: 48.219134 Long: -102.080142 Datum: NAD 83

Soil Map Unit Name: ____ NWI classification: PEM F

Are climatic / hydrologic conditions on the site typical for this time of year? Yes X No ____ (If no, explain in Remarks.)

Are Vegetation X, Soil ____, or Hydrology X significantly disturbed? Are "Normal Circumstances" present? Yes ____ No X

Are Vegetation ____, Soil ____, or Hydrology ____ naturally problematic? (If needed, explain any answers in Remarks.)

SUMMARY OF FINDINGS – Attach site map showing sampling point locations, transects, important features, etc.

Hydrophytic Vegetation Present?	Yes ____	No X	**Is the Sampled Area within a Wetland?** Yes X No ____
Hydric Soil Present?	Yes ____	No X	
Wetland Hydrology Present?	Yes X	No ____	

Remarks: Newly formed Stock Dam / area previously was farmed – New Normal establishing

VEGETATION – Use scientific names of plants.

Tree Stratum (Plot size: ____)	Absolute % Cover	Dominant Species?	Indicator Status
1.			
2.			
3.			
4.			
	____ = Total Cover		
Sapling/Shrub Stratum (Plot size: ____)			
1.			
2.			
3.			
4.			
5.			
	____ = Total Cover		
Herb Stratum (Plot size: 5)			
1. Alfalfa stubble	5	Yes	UPL
2.			
3.			
4.			
5.			
6.			
7.			
8.			
9.			
10.			
	5 = Total Cover		
Woody Vine Stratum (Plot size: ____)			
1.			
2.			
	____ = Total Cover		

% Bare Ground in Herb Stratum 95

Dominance Test worksheet:

Number of Dominant Species That Are OBL, FACW, or FAC (excluding FAC−): ____ (A)

Total Number of Dominant Species Across All Strata: ____ (B)

Percent of Dominant Species That Are OBL, FACW, or FAC: ____ (A/B)

Prevalence Index worksheet:

Total % Cover of:	Multiply by:
OBL species ____	x 1 = ____
FACW species ____	x 2 = ____
FAC species ____	x 3 = ____
FACU species ____	x 4 = ____
UPL species ____	x 5 = ____
Column Totals: ____ (A)	____ (B)

Prevalence Index = B/A = ____

Hydrophytic Vegetation Indicators:

- ___ 1 - Rapid Test for Hydrophytic Vegetation
- ___ 2 - Dominance Test is >50%
- ___ 3 - Prevalence Index is ≤3.0[1]
- ___ 4 - Morphological Adaptations[1] (Provide supporting data in Remarks or on a separate sheet)
- ___ Problematic Hydrophytic Vegetation[1] (Explain)

[1]Indicators of hydric soil and wetland hydrology must be present, unless disturbed or problematic.

Hydrophytic Vegetation Present? Yes ____ No X

Remarks:

SOIL

Sampling Point: 10w

Profile Description: (Describe to the depth needed to document the indicator or confirm the absence of indicators.)

Depth (inches)	Matrix Color (moist)	Matrix %	Redox Features Color (moist)	Redox %	Type[1]	Loc[2]	Texture	Remarks
0-16	10YR 3/2	100					CL	

[1]Type: C=Concentration, D=Depletion, RM=Reduced Matrix, CS=Covered or Coated Sand Grains. [2]Location: PL=Pore Lining, M=Matrix.

Hydric Soil Indicators: (Applicable to all LRRs, unless otherwise noted.)

- ___ Histosol (A1)
- ___ Histic Epipedon (A2)
- ___ Black Histic (A3)
- ___ Hydrogen Sulfide (A4)
- ___ Stratified Layers (A5) **(LRR F)**
- ___ 1 cm Muck (A9) **(LRR F, G, H)**
- ___ Depleted Below Dark Surface (A11)
- ___ Thick Dark Surface (A12)
- ___ Sandy Mucky Mineral (S1)
- ___ 2.5 cm Mucky Peat or Peat (S2) **(LRR G, H)**
- ___ 5 cm Mucky Peat or Peat (S3) **(LRR F)**
- ___ Sandy Gleyed Matrix (S4)
- ___ Sandy Redox (S5)
- ___ Stripped Matrix (S6)
- ___ Loamy Mucky Mineral (F1)
- ___ Loamy Gleyed Matrix (F2)
- ___ Depleted Matrix (F3)
- ___ Redox Dark Surface (F6)
- ___ Depleted Dark Surface (F7)
- ___ Redox Depressions (F8)
- ___ High Plains Depressions (F16) **(MLRA 72 & 73 of LRR H)**

Indicators for Problematic Hydric Soils[3]:

- ___ 1 cm Muck (A9) **(LRR I, J)**
- ___ Coast Prairie Redox (A16) **(LRR F, G, H)**
- ___ Dark Surface (S7) **(LRR G)**
- ___ High Plains Depressions (F16) **(LRR H outside of MLRA 72 & 73)**
- ___ Reduced Vertic (F18)
- ___ Red Parent Material (TF2)
- ___ Very Shallow Dark Surface (TF12)
- ___ Other (Explain in Remarks)

[3]Indicators of hydrophytic vegetation and wetland hydrology must be present, unless disturbed or problematic.

Restrictive Layer (if present):

Type: ___

Depth (inches): ___

Hydric Soil Present? Yes ___ No X

Remarks:

HYDROLOGY

Wetland Hydrology Indicators:

Primary Indicators (minimum of one required; check all that apply)

- X Surface Water (A1)
- X High Water Table (A2)
- X Saturation (A3)
- ___ Water Marks (B1)
- ___ Sediment Deposits (B2)
- X Drift Deposits (B3)
- ___ Algal Mat or Crust (B4)
- ___ Iron Deposits (B5)
- X Inundation Visible on Aerial Imagery (B7)
- ___ Water-Stained Leaves (B9)
- ___ Salt Crust (B11)
- ___ Aquatic Invertebrates (B13)
- ___ Hydrogen Sulfide Odor (C1)
- ___ Dry-Season Water Table (C2)
- ___ Oxidized Rhizospheres on Living Roots (C3) **(where not tilled)**
- ___ Presence of Reduced Iron (C4)
- ___ Thin Muck Surface (C7)
- ___ Other (Explain in Remarks)

Secondary Indicators (minimum of two required)

- ___ Surface Soil Cracks (B6)
- ___ Sparsely Vegetated Concave Surface (B8)
- ___ Drainage Patterns (B10)
- ___ Oxidized Rhizospheres on Living Roots (C3) **(where tilled)**
- ___ Crayfish Burrows (C8)
- ___ Saturation Visible on Aerial Imagery (C9)
- ___ Geomorphic Position (D2)
- ___ FAC-Neutral Test (D5)
- ___ Frost-Heave Hummocks (D7) **(LRR F)**

Field Observations:

Surface Water Present? Yes X No ___ Depth (inches): 1"

Water Table Present? Yes X No ___ Depth (inches): Surface

Saturation Present? (includes capillary fringe) Yes X No ___ Depth (inches): Surface

Wetland Hydrology Present? Yes X No ___

Describe Recorded Data (stream gauge, monitoring well, aerial photos, previous inspections), if available:

Remarks: Newly formed stock Dam - New Normal establishing

TN

WETLAND DETERMINATION DATA FORM – Great Plains Region

Project/Site: Cenex Pipeline - Sidney to Minot City/County: Mountrail Sampling Date: 4/26/17

Applicant/Owner: Cenex Pipeline, LLC. State: ND Sampling Point: 10u

Investigator(s): T. Naas Section, Township, Range: 26, 155N, 89W

Landform (hillslope, terrace, etc.): Hillslope Local relief (concave, convex, none): CV Slope (%): 4

Subregion (LRR): F Lat: 48.219201 Long: -102.079985 Datum: NAD 83

Soil Map Unit Name: NWI classification: —

Are climatic / hydrologic conditions on the site typical for this time of year? Yes X No ____ (If no, explain in Remarks.)

Are Vegetation X, Soil ____, or Hydrology ____ significantly disturbed? Are "Normal Circumstances" present? Yes X No ____

Are Vegetation ____, Soil ____, or Hydrology ____ naturally problematic? (If needed, explain any answers in Remarks.)

SUMMARY OF FINDINGS – Attach site map showing sampling point locations, transects, important features, etc.

Hydrophytic Vegetation Present?	Yes ____	No X	**Is the Sampled Area within a Wetland?** Yes ____ No X
Hydric Soil Present?	Yes ____	No X	
Wetland Hydrology Present?	Yes ____	No X	

Remarks: Adjacent to a newly formed stock dam

VEGETATION – Use scientific names of plants.

Tree Stratum (Plot size: ____)	Absolute % Cover	Dominant Species?	Indicator Status
1.			
2.			
3.			
4.			
	____ = Total Cover		
Sapling/Shrub Stratum (Plot size: ____)			
1.			
2.			
3.			
4.			
5.			
	____ = Total Cover		
Herb Stratum (Plot size: 5')			
1. Alfalfa stubble	10	Yes	UPL
2.			
3.			
4.			
5.			
6.			
7.			
8.			
9.			
10.			
	10 = Total Cover		
Woody Vine Stratum (Plot size: ____)			
1.			
2.			
	____ = Total Cover		

% Bare Ground in Herb Stratum 90

Dominance Test worksheet:

Number of Dominant Species That Are OBL, FACW, or FAC (excluding FAC−): ____ (A)

Total Number of Dominant Species Across All Strata: ____ (B)

Percent of Dominant Species That Are OBL, FACW, or FAC: ____ (A/B)

Prevalence Index worksheet:

Total % Cover of:	Multiply by:
OBL species ____	x 1 = ____
FACW species ____	x 2 = ____
FAC species ____	x 3 = ____
FACU species ____	x 4 = ____
UPL species ____	x 5 = ____
Column Totals: ____ (A)	____ (B)

Prevalence Index = B/A = ____

Hydrophytic Vegetation Indicators:

- ___ 1 - Rapid Test for Hydrophytic Vegetation
- ___ 2 - Dominance Test is >50%
- ___ 3 - Prevalence Index is ≤3.0[1]
- ___ 4 - Morphological Adaptations[1] (Provide supporting data in Remarks or on a separate sheet)
- ___ Problematic Hydrophytic Vegetation[1] (Explain)

[1]Indicators of hydric soil and wetland hydrology must be present, unless disturbed or problematic.

Hydrophytic Vegetation Present? Yes ____ No X

Remarks:

SOIL

Sampling Point: 10u

Profile Description: (Describe to the depth needed to document the indicator or confirm the absence of indicators.)

Depth (inches)	Matrix Color (moist)	Matrix %	Redox Features Color (moist)	Redox %	Type[1]	Loc[2]	Texture	Remarks
0-12	10YR 3/2	100					CL	
12-16	10YR 3/3	100					CL	

[1]Type: C=Concentration, D=Depletion, RM=Reduced Matrix, CS=Covered or Coated Sand Grains. [2]Location: PL=Pore Lining, M=Matrix.

Hydric Soil Indicators: (Applicable to all LRRs, unless otherwise noted.)

- ___ Histosol (A1)
- ___ Histic Epipedon (A2)
- ___ Black Histic (A3)
- ___ Hydrogen Sulfide (A4)
- ___ Stratified Layers (A5) **(LRR F)**
- ___ 1 cm Muck (A9) **(LRR F, G, H)**
- ___ Depleted Below Dark Surface (A11)
- ___ Thick Dark Surface (A12)
- ___ Sandy Mucky Mineral (S1)
- ___ 2.5 cm Mucky Peat or Peat (S2) **(LRR G, H)**
- ___ 5 cm Mucky Peat or Peat (S3) **(LRR F)**
- ___ Sandy Gleyed Matrix (S4)
- ___ Sandy Redox (S5)
- ___ Stripped Matrix (S6)
- ___ Loamy Mucky Mineral (F1)
- ___ Loamy Gleyed Matrix (F2)
- ___ Depleted Matrix (F3)
- ___ Redox Dark Surface (F6)
- ___ Depleted Dark Surface (F7)
- ___ Redox Depressions (F8)
- ___ High Plains Depressions (F16) **(MLRA 72 & 73 of LRR H)**

Indicators for Problematic Hydric Soils[3]:

- ___ 1 cm Muck (A9) **(LRR I, J)**
- ___ Coast Prairie Redox (A16) **(LRR F, G, H)**
- ___ Dark Surface (S7) **(LRR G)**
- ___ High Plains Depressions (F16) **(LRR H outside of MLRA 72 & 73)**
- ___ Reduced Vertic (F18)
- ___ Red Parent Material (TF2)
- ___ Very Shallow Dark Surface (TF12)
- ___ Other (Explain in Remarks)

[3]Indicators of hydrophytic vegetation and wetland hydrology must be present, unless disturbed or problematic.

Restrictive Layer (if present):

Type: ___

Depth (inches): ___

Hydric Soil Present? Yes ___ No X

Remarks:

HYDROLOGY

Wetland Hydrology Indicators:

Primary Indicators (minimum of one required; check all that apply)

- ___ Surface Water (A1)
- ___ High Water Table (A2)
- ___ Saturation (A3)
- ___ Water Marks (B1)
- ___ Sediment Deposits (B2)
- ___ Drift Deposits (B3)
- ___ Algal Mat or Crust (B4)
- ___ Iron Deposits (B5)
- ___ Inundation Visible on Aerial Imagery (B7)
- ___ Water-Stained Leaves (B9)
- ___ Salt Crust (B11)
- ___ Aquatic Invertebrates (B13)
- ___ Hydrogen Sulfide Odor (C1)
- ___ Dry-Season Water Table (C2)
- ___ Oxidized Rhizospheres on Living Roots (C3) **(where not tilled)**
- ___ Presence of Reduced Iron (C4)
- ___ Thin Muck Surface (C7)
- ___ Other (Explain in Remarks)

Secondary Indicators (minimum of two required)

- ___ Surface Soil Cracks (B6)
- ___ Sparsely Vegetated Concave Surface (B8)
- ___ Drainage Patterns (B10)
- ___ Oxidized Rhizospheres on Living Roots (C3) **(where tilled)**
- ___ Crayfish Burrows (C8)
- ___ Saturation Visible on Aerial Imagery (C9)
- ___ Geomorphic Position (D2)
- ___ FAC-Neutral Test (D5)
- ___ Frost-Heave Hummocks (D7) **(LRR F)**

Field Observations:

Surface Water Present? Yes ___ No X Depth (inches): ___

Water Table Present? Yes ___ No X Depth (inches): ___

Saturation Present? (includes capillary fringe) Yes ___ No X Depth (inches): ___

Wetland Hydrology Present? Yes ___ No X

Describe Recorded Data (stream gauge, monitoring well, aerial photos, previous inspections), if available:

Remarks:

TW

WETLAND DETERMINATION DATA FORM – Great Plains Region

Project/Site: Cenex Pipeline - Sidney to Minot City/County: Mountrail Sampling Date: 4/26/17

Applicant/Owner: Cenex Pipeline, LLC. State: ND Sampling Point: 11/12/13/14 W

Investigator(s): T. Naas Section, Township, Range: 3, 154N, 88W

Landform (hillslope, terrace, etc.): Basin Local relief (concave, convex, none): Cc Slope (%): 2

Subregion (LRR): F Lat: 48.194871 Long: -101.967260 Datum: NAD 83

Soil Map Unit Name: NWI classification: PEMC

Are climatic / hydrologic conditions on the site typical for this time of year? Yes X No ____ (If no, explain in Remarks.)

Are Vegetation ____, Soil ____, or Hydrology ____ significantly disturbed? Are "Normal Circumstances" present? Yes X No ____

Are Vegetation ____, Soil ____, or Hydrology ____ naturally problematic? (If needed, explain any answers in Remarks.)

SUMMARY OF FINDINGS – Attach site map showing sampling point locations, transects, important features, etc.

Hydrophytic Vegetation Present?	Yes X	No ____
Hydric Soil Present?	Yes X	No ____
Wetland Hydrology Present?	Yes X	No ____

Is the Sampled Area within a Wetland? Yes X No ____

Remarks:

VEGETATION – Use scientific names of plants.

Tree Stratum (Plot size: ____)	Absolute % Cover	Dominant Species?	Indicator Status
1.			
2.			
3.			
4.			
	____ = Total Cover		
Sapling/Shrub Stratum (Plot size: ____)			
1.			
2.			
3.			
4.			
5.			
	____ = Total Cover		
Herb Stratum (Plot size: 5')			
1. Phalaris arundinacea	70	Yes	FACW
2. Spartina pectinata	25	Yes	FACW
3. Rumex crispus	5	No	FAC
4.			
5.			
6.			
7.			
8.			
9.			
10.			
	100 = Total Cover		
Woody Vine Stratum (Plot size: ____)			
1.			
2.			
	____ = Total Cover		

% Bare Ground in Herb Stratum 0

Dominance Test worksheet:

Number of Dominant Species That Are OBL, FACW, or FAC (excluding FAC−): ____ (A)

Total Number of Dominant Species Across All Strata: ____ (B)

Percent of Dominant Species That Are OBL, FACW, or FAC: ____ (A/B)

Prevalence Index worksheet:

Total % Cover of:		Multiply by:
OBL species	____	x 1 = ____
FACW species	____	x 2 = ____
FAC species	____	x 3 = ____
FACU species	____	x 4 = ____
UPL species	____	x 5 = ____
Column Totals:	____ (A)	____ (B)

Prevalence Index = B/A = ____

Hydrophytic Vegetation Indicators:

X 1 - Rapid Test for Hydrophytic Vegetation

__ 2 - Dominance Test is >50%

__ 3 - Prevalence Index is ≤3.0[1]

__ 4 - Morphological Adaptations[1] (Provide supporting data in Remarks or on a separate sheet)

__ Problematic Hydrophytic Vegetation[1] (Explain)

[1]Indicators of hydric soil and wetland hydrology must be present, unless disturbed or problematic.

Hydrophytic Vegetation Present? Yes X No ____

Remarks:

SOIL

Sampling Point: 11/12/13/14 W

Profile Description: (Describe to the depth needed to document the indicator or confirm the absence of indicators.)

Depth (inches)	Matrix Color (moist)	Matrix %	Redox Features Color (moist)	Redox %	Type[1]	Loc[2]	Texture	Remarks
0-8	10YR 3/1	98	7.5YR 4/6	2	C	M/PL	SiL	
8-16	10YR 4/1	98	7.5YR 4/6	2	C	M	SiCL	

[1]Type: C=Concentration, D=Depletion, RM=Reduced Matrix, CS=Covered or Coated Sand Grains. [2]Location: PL=Pore Lining, M=Matrix.

Hydric Soil Indicators: (Applicable to all LRRs, unless otherwise noted.)

- ___ Histosol (A1)
- ___ Histic Epipedon (A2)
- ___ Black Histic (A3)
- ___ Hydrogen Sulfide (A4)
- ___ Stratified Layers (A5) **(LRR F)**
- ___ 1 cm Muck (A9) **(LRR F, G, H)**
- ___ Depleted Below Dark Surface (A11)
- ___ Thick Dark Surface (A12)
- ___ Sandy Mucky Mineral (S1)
- ___ 2.5 cm Mucky Peat or Peat (S2) **(LRR G, H)**
- ___ 5 cm Mucky Peat or Peat (S3) **(LRR F)**
- ___ Sandy Gleyed Matrix (S4)
- ___ Sandy Redox (S5)
- ___ Stripped Matrix (S6)
- ___ Loamy Mucky Mineral (F1)
- ___ Loamy Gleyed Matrix (F2)
- X Depleted Matrix (F3)
- X Redox Dark Surface (F6)
- ___ Depleted Dark Surface (F7)
- ___ Redox Depressions (F8)
- ___ High Plains Depressions (F16) **(MLRA 72 & 73 of LRR H)**

Indicators for Problematic Hydric Soils[3]:

- ___ 1 cm Muck (A9) **(LRR I, J)**
- ___ Coast Prairie Redox (A16) **(LRR F, G, H)**
- ___ Dark Surface (S7) **(LRR G)**
- ___ High Plains Depressions (F16) **(LRR H outside of MLRA 72 & 73)**
- ___ Reduced Vertic (F18)
- ___ Red Parent Material (TF2)
- ___ Very Shallow Dark Surface (TF12)
- ___ Other (Explain in Remarks)

[3]Indicators of hydrophytic vegetation and wetland hydrology must be present, unless disturbed or problematic.

Restrictive Layer (if present):

Type: ___

Depth (inches): ___

Hydric Soil Present? Yes X No ___

Remarks:

HYDROLOGY

Wetland Hydrology Indicators:

Primary Indicators (minimum of one required; check all that apply)

- ___ Surface Water (A1)
- X High Water Table (A2)
- X Saturation (A3)
- ___ Water Marks (B1)
- ___ Sediment Deposits (B2)
- ___ Drift Deposits (B3)
- ___ Algal Mat or Crust (B4)
- ___ Iron Deposits (B5)
- X Inundation Visible on Aerial Imagery (B7)
- ___ Water-Stained Leaves (B9)
- ___ Salt Crust (B11)
- ___ Aquatic Invertebrates (B13)
- ___ Hydrogen Sulfide Odor (C1)
- ___ Dry-Season Water Table (C2)
- ___ Oxidized Rhizospheres on Living Roots (C3) **(where not tilled)**
- ___ Presence of Reduced Iron (C4)
- ___ Thin Muck Surface (C7)
- ___ Other (Explain in Remarks)

Secondary Indicators (minimum of two required)

- ___ Surface Soil Cracks (B6)
- ___ Sparsely Vegetated Concave Surface (B8)
- ___ Drainage Patterns (B10)
- ___ Oxidized Rhizospheres on Living Roots (C3) **(where tilled)**
- ___ Crayfish Burrows (C8)
- X Saturation Visible on Aerial Imagery (C9)
- X Geomorphic Position (D2)
- X FAC-Neutral Test (D5)
- ___ Frost-Heave Hummocks (D7) **(LRR F)**

Field Observations:

Surface Water Present? Yes ___ No X Depth (inches): ___

Water Table Present? Yes X No ___ Depth (inches): 5"

Saturation Present? (includes capillary fringe) Yes X No ___ Depth (inches): Surface

Wetland Hydrology Present? Yes X No ___

Describe Recorded Data (stream gauge, monitoring well, aerial photos, previous inspections), if available:

Remarks: Surface water near sample hole

TN

WETLAND DETERMINATION DATA FORM – Great Plains Region

Project/Site: Cenex Pipeline - Sidney to Minot City/County: Mountrail Sampling Date: 4/26/17

Applicant/Owner: Cenex Pipeline, LLC. State: ND Sampling Point: 11/12/13/14

Investigator(s): T. Naas Section, Township, Range: 3, 154 N, 88 W

Landform (hillslope, terrace, etc.): Hillslope Local relief (concave, convex, none): CV Slope (%): 5

Subregion (LRR): F Lat: 48.194927 Long: -101.967137 Datum: NAD 83

Soil Map Unit Name: NWI classification: —

Are climatic / hydrologic conditions on the site typical for this time of year? Yes X No ____ (If no, explain in Remarks.)

Are Vegetation ____, Soil ____, or Hydrology ____ significantly disturbed? Are "Normal Circumstances" present? Yes X No ____

Are Vegetation ____, Soil ____, or Hydrology ____ naturally problematic? (If needed, explain any answers in Remarks.)

SUMMARY OF FINDINGS – Attach site map showing sampling point locations, transects, important features, etc.

Hydrophytic Vegetation Present?	Yes ____	No X	**Is the Sampled Area within a Wetland?** Yes ____ No X
Hydric Soil Present?	Yes ____	No X	
Wetland Hydrology Present?	Yes ____	No X	

Remarks:

VEGETATION – Use scientific names of plants.

Tree Stratum (Plot size: ____)	Absolute % Cover	Dominant Species?	Indicator Status
1.			
2.			
3.			
4.			
	____ = Total Cover		
Sapling/Shrub Stratum (Plot size: ____)			
1.			
2.			
3.			
4.			
5.			
	____ = Total Cover		
Herb Stratum (Plot size: 5)			
1. Poa pratensis	55	Yes	FACU
2. Bromus inermis	40	Yes	UPL
3. Alfalfa	5	No	UPL
4.			
5.			
6.			
7.			
8.			
9.			
10.			
	100 = Total Cover		
Woody Vine Stratum (Plot size: ____)			
1.			
2.			
	____ = Total Cover		

% Bare Ground in Herb Stratum 0

Dominance Test worksheet:

Number of Dominant Species That Are OBL, FACW, or FAC (excluding FAC−): ____ (A)

Total Number of Dominant Species Across All Strata: ____ (B)

Percent of Dominant Species That Are OBL, FACW, or FAC: ____ (A/B)

Prevalence Index worksheet:

Total % Cover of:	Multiply by:
OBL species ____	x 1 = ____
FACW species ____	x 2 = ____
FAC species ____	x 3 = ____
FACU species ____	x 4 = ____
UPL species ____	x 5 = ____
Column Totals: ____ (A)	____ (B)

Prevalence Index = B/A = ____

Hydrophytic Vegetation Indicators:

- ___ 1 - Rapid Test for Hydrophytic Vegetation
- ___ 2 - Dominance Test is >50%
- ___ 3 - Prevalence Index is ≤3.0[1]
- ___ 4 - Morphological Adaptations[1] (Provide supporting data in Remarks or on a separate sheet)
- ___ Problematic Hydrophytic Vegetation[1] (Explain)

[1]Indicators of hydric soil and wetland hydrology must be present, unless disturbed or problematic.

Hydrophytic Vegetation Present? Yes ____ No X

Remarks:

SOIL

Sampling Point: 11/12/13/14

Profile Description: (Describe to the depth needed to document the indicator or confirm the absence of indicators.)

Depth (inches)	Matrix Color (moist)	Matrix %	Redox Features Color (moist)	Redox %	Type[1]	Loc[2]	Texture	Remarks
0-7	10YR 3/1	100					L	
7-14	10YR 3/3	100					CL	

[1]Type: C=Concentration, D=Depletion, RM=Reduced Matrix, CS=Covered or Coated Sand Grains. [2]Location: PL=Pore Lining, M=Matrix.

Hydric Soil Indicators: (Applicable to all LRRs, unless otherwise noted.)

- ___ Histosol (A1)
- ___ Histic Epipedon (A2)
- ___ Black Histic (A3)
- ___ Hydrogen Sulfide (A4)
- ___ Stratified Layers (A5) **(LRR F)**
- ___ 1 cm Muck (A9) **(LRR F, G, H)**
- ___ Depleted Below Dark Surface (A11)
- ___ Thick Dark Surface (A12)
- ___ Sandy Mucky Mineral (S1)
- ___ 2.5 cm Mucky Peat or Peat (S2) **(LRR G, H)**
- ___ 5 cm Mucky Peat or Peat (S3) **(LRR F)**
- ___ Sandy Gleyed Matrix (S4)
- ___ Sandy Redox (S5)
- ___ Stripped Matrix (S6)
- ___ Loamy Mucky Mineral (F1)
- ___ Loamy Gleyed Matrix (F2)
- ___ Depleted Matrix (F3)
- ___ Redox Dark Surface (F6)
- ___ Depleted Dark Surface (F7)
- ___ Redox Depressions (F8)
- ___ High Plains Depressions (F16) **(MLRA 72 & 73 of LRR H)**

Indicators for Problematic Hydric Soils[3]:

- ___ 1 cm Muck (A9) **(LRR I, J)**
- ___ Coast Prairie Redox (A16) **(LRR F, G, H)**
- ___ Dark Surface (S7) **(LRR G)**
- ___ High Plains Depressions (F16) **(LRR H outside of MLRA 72 & 73)**
- ___ Reduced Vertic (F18)
- ___ Red Parent Material (TF2)
- ___ Very Shallow Dark Surface (TF12)
- ___ Other (Explain in Remarks)

[3]Indicators of hydrophytic vegetation and wetland hydrology must be present, unless disturbed or problematic.

Restrictive Layer (if present):

Type: ___

Depth (inches): ___

Hydric Soil Present? Yes ___ No X

Remarks:

HYDROLOGY

Wetland Hydrology Indicators:

Primary Indicators (minimum of one required; check all that apply)

- ___ Surface Water (A1)
- ___ High Water Table (A2)
- ___ Saturation (A3)
- ___ Water Marks (B1)
- ___ Sediment Deposits (B2)
- ___ Drift Deposits (B3)
- ___ Algal Mat or Crust (B4)
- ___ Iron Deposits (B5)
- ___ Inundation Visible on Aerial Imagery (B7)
- ___ Water-Stained Leaves (B9)
- ___ Salt Crust (B11)
- ___ Aquatic Invertebrates (B13)
- ___ Hydrogen Sulfide Odor (C1)
- ___ Dry-Season Water Table (C2)
- ___ Oxidized Rhizospheres on Living Roots (C3) **(where not tilled)**
- ___ Presence of Reduced Iron (C4)
- ___ Thin Muck Surface (C7)
- ___ Other (Explain in Remarks)

Secondary Indicators (minimum of two required)

- ___ Surface Soil Cracks (B6)
- ___ Sparsely Vegetated Concave Surface (B8)
- ___ Drainage Patterns (B10)
- ___ Oxidized Rhizospheres on Living Roots (C3) **(where tilled)**
- ___ Crayfish Burrows (C8)
- ___ Saturation Visible on Aerial Imagery (C9)
- ___ Geomorphic Position (D2)
- ___ FAC-Neutral Test (D5)
- ___ Frost-Heave Hummocks (D7) **(LRR F)**

Field Observations:

Surface Water Present? Yes ___ No X Depth (inches): ___

Water Table Present? Yes ___ No X Depth (inches): ___

Saturation Present? (includes capillary fringe) Yes ___ No X Depth (inches): ___

Wetland Hydrology Present? Yes ___ No X

Describe Recorded Data (stream gauge, monitoring well, aerial photos, previous inspections), if available:

Remarks:

TW

WETLAND DETERMINATION DATA FORM – Great Plains Region

Project/Site: Cenex Pipeline - Sidney to Minot City/County: Ward Sampling Date: 4/27/17

Applicant/Owner: Cenex Pipeline, LLC. State: ND Sampling Point: 15w

Investigator(s): T. Naas Section, Township, Range: 6- 154N, 87W

Landform (hillslope, terrace, etc.): Basin Local relief (concave, convex, none): CC Slope (%): 3

Subregion (LRR): F Lat: 48.183271 Long: -101.906819 Datum: NAD 83

Soil Map Unit Name: NWI classification: PEMC

Are climatic / hydrologic conditions on the site typical for this time of year? Yes X No ____ (If no, explain in Remarks.)

Are Vegetation ____, Soil ____, or Hydrology ____ significantly disturbed? Are "Normal Circumstances" present? Yes X No ____

Are Vegetation ____, Soil ____, or Hydrology ____ naturally problematic? (If needed, explain any answers in Remarks.)

SUMMARY OF FINDINGS – Attach site map showing sampling point locations, transects, important features, etc.

Hydrophytic Vegetation Present?	Yes X	No ____
Hydric Soil Present?	Yes X	No ____
Wetland Hydrology Present?	Yes X	No ____

Is the Sampled Area within a Wetland? Yes X No ____

Remarks:

VEGETATION – Use scientific names of plants.

Tree Stratum (Plot size: ____)	Absolute % Cover	Dominant Species?	Indicator Status
1.			
2.			
3.			
4.			
	____ = Total Cover		

Sapling/Shrub Stratum (Plot size: ____)			
1.			
2.			
3.			
4.			
5.			
	____ = Total Cover		

Herb Stratum (Plot size: 5')			
1. Phalaris arundinacea	55	Yes	FACW
2. Typha sp.	20	Yes	OBL
3. Spartina pectinata	10	No	FACW
4. Hordeum jubatum	10	No	FACW
5. Rumex crispus	5	No	FAC
6.			
7.			
8.			
9.			
10.			
	100 = Total Cover		

Woody Vine Stratum (Plot size: ____)			
1.			
2.			
	____ = Total Cover		

% Bare Ground in Herb Stratum 0

Dominance Test worksheet:

Number of Dominant Species That Are OBL, FACW, or FAC (excluding FAC-): ____ (A)

Total Number of Dominant Species Across All Strata: ____ (B)

Percent of Dominant Species That Are OBL, FACW, or FAC: ____ (A/B)

Prevalence Index worksheet:

Total % Cover of:		Multiply by:
OBL species	____	x 1 = ____
FACW species	____	x 2 = ____
FAC species	____	x 3 = ____
FACU species	____	x 4 = ____
UPL species	____	x 5 = ____
Column Totals:	____ (A)	____ (B)

Prevalence Index = B/A = ____

Hydrophytic Vegetation Indicators:

X 1 - Rapid Test for Hydrophytic Vegetation

__ 2 - Dominance Test is >50%

__ 3 - Prevalence Index is ≤3.0[1]

__ 4 - Morphological Adaptations[1] (Provide supporting data in Remarks or on a separate sheet)

__ Problematic Hydrophytic Vegetation[1] (Explain)

[1]Indicators of hydric soil and wetland hydrology must be present, unless disturbed or problematic.

Hydrophytic Vegetation Present? Yes X No ____

Remarks:

SOIL

Sampling Point: 15W

Profile Description: (Describe to the depth needed to document the indicator or confirm the absence of indicators.)

Depth (inches)	Matrix Color (moist)	Matrix %	Redox Features Color (moist)	Redox %	Type[1]	Loc[2]	Texture	Remarks
0-6	10YR 2/1	100					SCL	
6-16	10YR 4/1	97	7.5YR 4/6	3	C	M	SCL	

[1]Type: C=Concentration, D=Depletion, RM=Reduced Matrix, CS=Covered or Coated Sand Grains. [2]Location: PL=Pore Lining, M=Matrix.

Hydric Soil Indicators: (Applicable to all LRRs, unless otherwise noted.)

- ___ Histosol (A1)
- ___ Histic Epipedon (A2)
- ___ Black Histic (A3)
- ___ Hydrogen Sulfide (A4)
- ___ Stratified Layers (A5) **(LRR F)**
- ___ 1 cm Muck (A9) **(LRR F, G, H)**
- ___ Depleted Below Dark Surface (A11)
- ___ Thick Dark Surface (A12)
- ___ Sandy Mucky Mineral (S1)
- ___ 2.5 cm Mucky Peat or Peat (S2) **(LRR G, H)**
- ___ 5 cm Mucky Peat or Peat (S3) **(LRR F)**
- ___ Sandy Gleyed Matrix (S4)
- ___ Sandy Redox (S5)
- ___ Stripped Matrix (S6)
- ___ Loamy Mucky Mineral (F1)
- ___ Loamy Gleyed Matrix (F2)
- X Depleted Matrix (F3)
- ___ Redox Dark Surface (F6)
- ___ Depleted Dark Surface (F7)
- ___ Redox Depressions (F8)
- ___ High Plains Depressions (F16) **(MLRA 72 & 73 of LRR H)**

Indicators for Problematic Hydric Soils[3]:

- ___ 1 cm Muck (A9) **(LRR I, J)**
- ___ Coast Prairie Redox (A16) **(LRR F, G, H)**
- ___ Dark Surface (S7) **(LRR G)**
- ___ High Plains Depressions (F16) **(LRR H outside of MLRA 72 & 73)**
- ___ Reduced Vertic (F18)
- ___ Red Parent Material (TF2)
- ___ Very Shallow Dark Surface (TF12)
- ___ Other (Explain in Remarks)

[3]Indicators of hydrophytic vegetation and wetland hydrology must be present, unless disturbed or problematic.

Restrictive Layer (if present):

Type: ___

Depth (inches): ___

Hydric Soil Present? Yes X No ___

Remarks:

HYDROLOGY

Wetland Hydrology Indicators:

Primary Indicators (minimum of one required; check all that apply)

- ___ Surface Water (A1)
- X High Water Table (A2)
- X Saturation (A3)
- ___ Water Marks (B1)
- ___ Sediment Deposits (B2)
- ___ Drift Deposits (B3)
- ___ Algal Mat or Crust (B4)
- ___ Iron Deposits (B5)
- X Inundation Visible on Aerial Imagery (B7)
- ___ Water-Stained Leaves (B9)
- ___ Salt Crust (B11)
- ___ Aquatic Invertebrates (B13)
- ___ Hydrogen Sulfide Odor (C1)
- ___ Dry-Season Water Table (C2)
- ___ Oxidized Rhizospheres on Living Roots (C3) **(where not tilled)**
- ___ Presence of Reduced Iron (C4)
- ___ Thin Muck Surface (C7)
- ___ Other (Explain in Remarks)

Secondary Indicators (minimum of two required)

- ___ Surface Soil Cracks (B6)
- ___ Sparsely Vegetated Concave Surface (B8)
- ___ Drainage Patterns (B10)
- ___ Oxidized Rhizospheres on Living Roots (C3) **(where tilled)**
- ___ Crayfish Burrows (C8)
- X Saturation Visible on Aerial Imagery (C9)
- X Geomorphic Position (D2)
- X FAC-Neutral Test (D5)
- ___ Frost-Heave Hummocks (D7) **(LRR F)**

Field Observations:

Surface Water Present? Yes ___ No X Depth (inches): ___

Water Table Present? Yes X No ___ Depth (inches): 8

Saturation Present? (includes capillary fringe) Yes X No ___ Depth (inches): 6

Wetland Hydrology Present? Yes X No ___

Describe Recorded Data (stream gauge, monitoring well, aerial photos, previous inspections), if available:

Remarks: surface water near hole

TN

WETLAND DETERMINATION DATA FORM – Great Plains Region

Project/Site: Cenex Pipeline - Sidney to Minot City/County: Ward Sampling Date: 4/27/17

Applicant/Owner: Cenex Pipeline, LLC. State: ND Sampling Point: 15a

Investigator(s): T. Naas Section, Township, Range: 6, 154 N, 87 W

Landform (hillslope, terrace, etc.): Hillslope Local relief (concave, convex, none): CV Slope (%): 5

Subregion (LRR): F Lat: 48.183328 Long: -101.907027 Datum: NAD 83

Soil Map Unit Name: _____ NWI classification: _____

Are climatic / hydrologic conditions on the site typical for this time of year? Yes X No _____ (If no, explain in Remarks.)

Are Vegetation X, Soil _____, or Hydrology _____ significantly disturbed? Are "Normal Circumstances" present? Yes X No _____

Are Vegetation _____, Soil _____, or Hydrology _____ naturally problematic? (If needed, explain any answers in Remarks.)

SUMMARY OF FINDINGS – Attach site map showing sampling point locations, transects, important features, etc.

Hydrophytic Vegetation Present?	Yes _____	No X	**Is the Sampled Area within a Wetland?** Yes _____ No X
Hydric Soil Present?	Yes _____	No X	
Wetland Hydrology Present?	Yes _____	No X	

Remarks: Mowed

VEGETATION – Use scientific names of plants.

Tree Stratum (Plot size: _____)	Absolute % Cover	Dominant Species?	Indicator Status
1.			
2.			
3.			
4.			
	_____ = Total Cover		

Sapling/Shrub Stratum (Plot size: _____)			
1.			
2.			
3.			
4.			
5.			
	_____ = Total Cover		

Herb Stratum (Plot size: 5')			
1. Poa pratensis	45	Yes	FACU
2. Bromus inermis	45	Yes	UPL
3. Cirsium arvensis	5	NO	FACU
4. Medicago sativa	5	NO	UPL
5.			
6.			
7.			
8.			
9.			
10.			
	_____ = Total Cover		

Woody Vine Stratum (Plot size: _____)			
1.			
2.			
	_____ = Total Cover		

% Bare Ground in Herb Stratum _____

Dominance Test worksheet:

Number of Dominant Species That Are OBL, FACW, or FAC (excluding FAC−): _____ (A)

Total Number of Dominant Species Across All Strata: _____ (B)

Percent of Dominant Species That Are OBL, FACW, or FAC: _____ (A/B)

Prevalence Index worksheet:

Total % Cover of:		Multiply by:
OBL species	_____	x 1 = _____
FACW species	_____	x 2 = _____
FAC species	_____	x 3 = _____
FACU species	_____	x 4 = _____
UPL species	_____	x 5 = _____
Column Totals:	_____ (A)	_____ (B)

Prevalence Index = B/A = _____

Hydrophytic Vegetation Indicators:

___ 1 - Rapid Test for Hydrophytic Vegetation

___ 2 - Dominance Test is >50%

___ 3 - Prevalence Index is ≤3.0[1]

___ 4 - Morphological Adaptations[1] (Provide supporting data in Remarks or on a separate sheet)

___ Problematic Hydrophytic Vegetation[1] (Explain)

[1]Indicators of hydric soil and wetland hydrology must be present, unless disturbed or problematic.

Hydrophytic Vegetation Present? Yes _____ No X

Remarks:

SOIL

Sampling Point: 15 4

Profile Description: (Describe to the depth needed to document the indicator or confirm the absence of indicators.)

Depth (inches)	Matrix Color (moist)	Matrix %	Redox Features Color (moist)	Redox %	Type[1]	Loc[2]	Texture	Remarks
0-6	10YR 3/2	100					SCL	
6-16	10YR 3/3	100					SCL	

[1]Type: C=Concentration, D=Depletion, RM=Reduced Matrix, CS=Covered or Coated Sand Grains. [2]Location: PL=Pore Lining, M=Matrix.

Hydric Soil Indicators: (Applicable to all LRRs, unless otherwise noted.)

- ___ Histosol (A1)
- ___ Histic Epipedon (A2)
- ___ Black Histic (A3)
- ___ Hydrogen Sulfide (A4)
- ___ Stratified Layers (A5) **(LRR F)**
- ___ 1 cm Muck (A9) **(LRR F, G, H)**
- ___ Depleted Below Dark Surface (A11)
- ___ Thick Dark Surface (A12)
- ___ Sandy Mucky Mineral (S1)
- ___ 2.5 cm Mucky Peat or Peat (S2) **(LRR G, H)**
- ___ 5 cm Mucky Peat or Peat (S3) **(LRR F)**
- ___ Sandy Gleyed Matrix (S4)
- ___ Sandy Redox (S5)
- ___ Stripped Matrix (S6)
- ___ Loamy Mucky Mineral (F1)
- ___ Loamy Gleyed Matrix (F2)
- ___ Depleted Matrix (F3)
- ___ Redox Dark Surface (F6)
- ___ Depleted Dark Surface (F7)
- ___ Redox Depressions (F8)
- ___ High Plains Depressions (F16) **(MLRA 72 & 73 of LRR H)**

Indicators for Problematic Hydric Soils[3]:

- ___ 1 cm Muck (A9) **(LRR I, J)**
- ___ Coast Prairie Redox (A16) **(LRR F, G, H)**
- ___ Dark Surface (S7) **(LRR G)**
- ___ High Plains Depressions (F16) **(LRR H outside of MLRA 72 & 73)**
- ___ Reduced Vertic (F18)
- ___ Red Parent Material (TF2)
- ___ Very Shallow Dark Surface (TF12)
- ___ Other (Explain in Remarks)

[3]Indicators of hydrophytic vegetation and wetland hydrology must be present, unless disturbed or problematic.

Restrictive Layer (if present):

Type: ___

Depth (inches): ___

Hydric Soil Present? Yes ___ No X

Remarks:

HYDROLOGY

Wetland Hydrology Indicators:

Primary Indicators (minimum of one required; check all that apply)

- ___ Surface Water (A1)
- ___ High Water Table (A2)
- ___ Saturation (A3)
- ___ Water Marks (B1)
- ___ Sediment Deposits (B2)
- ___ Drift Deposits (B3)
- ___ Algal Mat or Crust (B4)
- ___ Iron Deposits (B5)
- ___ Inundation Visible on Aerial Imagery (B7)
- ___ Water-Stained Leaves (B9)
- ___ Salt Crust (B11)
- ___ Aquatic Invertebrates (B13)
- ___ Hydrogen Sulfide Odor (C1)
- ___ Dry-Season Water Table (C2)
- ___ Oxidized Rhizospheres on Living Roots (C3) **(where not tilled)**
- ___ Presence of Reduced Iron (C4)
- ___ Thin Muck Surface (C7)
- ___ Other (Explain in Remarks)

Secondary Indicators (minimum of two required)

- ___ Surface Soil Cracks (B6)
- ___ Sparsely Vegetated Concave Surface (B8)
- ___ Drainage Patterns (B10)
- ___ Oxidized Rhizospheres on Living Roots (C3) **(where tilled)**
- ___ Crayfish Burrows (C8)
- ___ Saturation Visible on Aerial Imagery (C9)
- ___ Geomorphic Position (D2)
- ___ FAC-Neutral Test (D5)
- ___ Frost-Heave Hummocks (D7) **(LRR F)**

Field Observations:

Surface Water Present? Yes ___ No X Depth (inches): ___

Water Table Present? Yes ___ No X Depth (inches): ___

Saturation Present? (includes capillary fringe) Yes ___ No X Depth (inches): ___

Wetland Hydrology Present? Yes ___ No X

Describe Recorded Data (stream gauge, monitoring well, aerial photos, previous inspections), if available:

Remarks:

TN

WETLAND DETERMINATION DATA FORM – Great Plains Region

Project/Site: Cenex Pipeline - Sidney to Minot City/County: Williams Sampling Date: 5/17/17

Applicant/Owner: Cenex Pipeline, LLC. State: ND Sampling Point: 1w

Investigator(s): T. Nagas Section, Township, Range: 15, 155N, 102W

Landform (hillslope, terrace, etc.): Slope Local relief (concave, convex, none): CC Slope (%): 3

Subregion (LRR): F Lat: 48.253298 Long: -103.788455 Datum: NAD 83

Soil Map Unit Name: NWI classification: PEMC

Are climatic / hydrologic conditions on the site typical for this time of year? Yes X No ____ (If no, explain in Remarks.)

Are Vegetation ____, Soil ____, or Hydrology ____ significantly disturbed? Are "Normal Circumstances" present? Yes X No ____

Are Vegetation ____, Soil ____, or Hydrology ____ naturally problematic? (If needed, explain any answers in Remarks.)

SUMMARY OF FINDINGS – Attach site map showing sampling point locations, transects, important features, etc.

Hydrophytic Vegetation Present?	Yes X	No ____
Hydric Soil Present?	Yes X	No ____
Wetland Hydrology Present?	Yes X	No ____

Is the Sampled Area within a Wetland? Yes X No ____

Remarks:

VEGETATION – Use scientific names of plants.

Tree Stratum (Plot size: ____)	Absolute % Cover	Dominant Species?	Indicator Status
1.			
2.			
3.			
4.			
	____ = Total Cover		

Sapling/Shrub Stratum (Plot size: ____)			
1.			
2.			
3.			
4.			
5.			
	____ = Total Cover		

Herb Stratum (Plot size: 5')			
1. Eleocharis palustris	<0		
2. Carex pellita	20		
3. Spartina pectinata	20		
4. Rumex crispus	10		
5.			
6.			
7.			
8.			
9.			
10.			
	100 = Total Cover		

Woody Vine Stratum (Plot size: ____)			
1.			
2.			
	____ = Total Cover		

% Bare Ground in Herb Stratum 0

Dominance Test worksheet:

Number of Dominant Species That Are OBL, FACW, or FAC (excluding FAC-): ____ (A)

Total Number of Dominant Species Across All Strata: ____ (B)

Percent of Dominant Species That Are OBL, FACW, or FAC: ____ (A/B)

Prevalence Index worksheet:

Total % Cover of:		Multiply by:
OBL species	____	x 1 = ____
FACW species	____	x 2 = ____
FAC species	____	x 3 = ____
FACU species	____	x 4 = ____
UPL species	____	x 5 = ____
Column Totals:	____ (A)	____ (B)

Prevalence Index = B/A = ____

Hydrophytic Vegetation Indicators:

X 1 - Rapid Test for Hydrophytic Vegetation

__ 2 - Dominance Test is >50%

__ 3 - Prevalence Index is ≤3.0[1]

__ 4 - Morphological Adaptations[1] (Provide supporting data in Remarks or on a separate sheet)

__ Problematic Hydrophytic Vegetation[1] (Explain)

[1]Indicators of hydric soil and wetland hydrology must be present, unless disturbed or problematic.

Hydrophytic Vegetation Present? Yes X No ____

Remarks:

SOIL

Sampling Point: 1W

Profile Description: (Describe to the depth needed to document the indicator or confirm the absence of indicators.)

Depth (inches)	Matrix Color (moist)	Matrix %	Redox Features Color (moist)	Redox %	Type[1]	Loc[2]	Texture	Remarks
0-4	10YR 2/1	98	7.5YR 4/6	2	C	M	CSL	
4-16	10YR 4/1	97	7.5YR 4/6	3	C	M/PL	SCL	

[1]Type: C=Concentration, D=Depletion, RM=Reduced Matrix, CS=Covered or Coated Sand Grains. [2]Location: PL=Pore Lining, M=Matrix.

Hydric Soil Indicators: (Applicable to all LRRs, unless otherwise noted.)

- ___ Histosol (A1)
- ___ Histic Epipedon (A2)
- ___ Black Histic (A3)
- ___ Hydrogen Sulfide (A4)
- ___ Stratified Layers (A5) **(LRR F)**
- ___ 1 cm Muck (A9) **(LRR F, G, H)**
- ___ Depleted Below Dark Surface (A11)
- ___ Thick Dark Surface (A12)
- ___ Sandy Mucky Mineral (S1)
- ___ 2.5 cm Mucky Peat or Peat (S2) **(LRR G, H)**
- ___ 5 cm Mucky Peat or Peat (S3) **(LRR F)**
- ___ Sandy Gleyed Matrix (S4)
- ___ Sandy Redox (S5)
- ___ Stripped Matrix (S6)
- ___ Loamy Mucky Mineral (F1)
- ___ Loamy Gleyed Matrix (F2)
- X Depleted Matrix (F3)
- X Redox Dark Surface (F6)
- ___ Depleted Dark Surface (F7)
- ___ Redox Depressions (F8)
- ___ High Plains Depressions (F16) **(MLRA 72 & 73 of LRR H)**

Indicators for Problematic Hydric Soils[3]:

- ___ 1 cm Muck (A9) **(LRR I, J)**
- ___ Coast Prairie Redox (A16) **(LRR F, G, H)**
- ___ Dark Surface (S7) **(LRR G)**
- ___ High Plains Depressions (F16) **(LRR H outside of MLRA 72 & 73)**
- ___ Reduced Vertic (F18)
- ___ Red Parent Material (TF2)
- ___ Very Shallow Dark Surface (TF12)
- ___ Other (Explain in Remarks)

[3]Indicators of hydrophytic vegetation and wetland hydrology must be present, unless disturbed or problematic.

Restrictive Layer (if present):

Type: ___

Depth (inches): ___

Hydric Soil Present? Yes X No ___

Remarks:

HYDROLOGY

Wetland Hydrology Indicators:

Primary Indicators (minimum of one required; check all that apply)

- ___ Surface Water (A1)
- ___ High Water Table (A2)
- ___ Saturation (A3)
- ___ Water Marks (B1)
- ___ Sediment Deposits (B2)
- ___ Drift Deposits (B3)
- ___ Algal Mat or Crust (B4)
- ___ Iron Deposits (B5)
- ___ Inundation Visible on Aerial Imagery (B7)
- ___ Water-Stained Leaves (B9)
- ___ Salt Crust (B11)
- ___ Aquatic Invertebrates (B13)
- ___ Hydrogen Sulfide Odor (C1)
- ___ Dry-Season Water Table (C2)
- ___ Oxidized Rhizospheres on Living Roots (C3) **(where not tilled)**
- ___ Presence of Reduced Iron (C4)
- ___ Thin Muck Surface (C7)
- ___ Other (Explain in Remarks)

Secondary Indicators (minimum of two required)

- ___ Surface Soil Cracks (B6)
- ___ Sparsely Vegetated Concave Surface (B8)
- X Drainage Patterns (B10)
- ___ Oxidized Rhizospheres on Living Roots (C3) **(where tilled)**
- ___ Crayfish Burrows (C8)
- X Saturation Visible on Aerial Imagery (C9)
- X Geomorphic Position (D2)
- X FAC-Neutral Test (D5)
- ___ Frost-Heave Hummocks (D7) **(LRR F)**

Field Observations:

Surface Water Present? Yes ___ No X Depth (inches): ___

Water Table Present? Yes ___ No X Depth (inches): ___

Saturation Present? (includes capillary fringe) Yes ___ No X Depth (inches): ___

Wetland Hydrology Present? Yes X No ___

Describe Recorded Data (stream gauge, monitoring well, aerial photos, previous inspections), if available:

Remarks:

TN

WETLAND DETERMINATION DATA FORM – Great Plains Region

Project/Site: Cenex Pipeline - Sidney to Minot City/County: Williams Sampling Date: 5/17/17

Applicant/Owner: Cenex Pipeline, LLC. State: ND Sampling Point: 1U

Investigator(s): T. Naas Section, Township, Range: 15, 155N, 102W

Landform (hillslope, terrace, etc.): Hillslope Local relief (concave, convex, none): CV Slope (%): 8

Subregion (LRR): F Lat: 48.253319 Long: -103.788384 Datum: NAD 83

Soil Map Unit Name: NWI classification: —

Are climatic / hydrologic conditions on the site typical for this time of year? Yes X No ____ (If no, explain in Remarks.)

Are Vegetation ____, Soil ____, or Hydrology ____ significantly disturbed? Are "Normal Circumstances" present? Yes X No ____

Are Vegetation ____, Soil ____, or Hydrology ____ naturally problematic? (If needed, explain any answers in Remarks.)

SUMMARY OF FINDINGS – Attach site map showing sampling point locations, transects, important features, etc.

Hydrophytic Vegetation Present?	Yes ____	No X	Is the Sampled Area within a Wetland? Yes ____ No X
Hydric Soil Present?	Yes ____	No X	
Wetland Hydrology Present?	Yes ____	No X	

Remarks:

VEGETATION – Use scientific names of plants.

Tree Stratum (Plot size: ____)	Absolute % Cover	Dominant Species?	Indicator Status
1.			
2.			
3.			
4.			
	____ = Total Cover		

Sapling/Shrub Stratum (Plot size: ____)			
1.			
2.			
3.			
4.			
5.			
	____ = Total Cover		

Herb Stratum (Plot size: ____)			
1. Poa pratensis	80	Yes	FACU
2. Symphoricarpos occidentalis	15	No	UPL
3. Artemisia ludoviciana	5	No	UPL
4.			
5.			
6.			
7.			
8.			
9.			
10.			
	100 = Total Cover		

Woody Vine Stratum (Plot size: ____)			
1.			
2.			
	____ = Total Cover		

% Bare Ground in Herb Stratum 0

Dominance Test worksheet:

Number of Dominant Species That Are OBL, FACW, or FAC (excluding FAC−): ____ (A)

Total Number of Dominant Species Across All Strata: ____ (B)

Percent of Dominant Species That Are OBL, FACW, or FAC: ____ (A/B)

Prevalence Index worksheet:

Total % Cover of:		Multiply by:
OBL species	____	x 1 = ____
FACW species	____	x 2 = ____
FAC species	____	x 3 = ____
FACU species	____	x 4 = ____
UPL species	____	x 5 = ____
Column Totals:	____ (A)	____ (B)

Prevalence Index = B/A = ____

Hydrophytic Vegetation Indicators:

- ___ 1 - Rapid Test for Hydrophytic Vegetation
- ___ 2 - Dominance Test is >50%
- ___ 3 - Prevalence Index is ≤3.0[1]
- ___ 4 - Morphological Adaptations[1] (Provide supporting data in Remarks or on a separate sheet)
- ___ Problematic Hydrophytic Vegetation[1] (Explain)

[1]Indicators of hydric soil and wetland hydrology must be present, unless disturbed or problematic.

Hydrophytic Vegetation Present? Yes ____ No X

Remarks:

SOIL

Sampling Point: 1h

Profile Description: (Describe to the depth needed to document the indicator or confirm the absence of indicators.)

Depth (inches)	Matrix Color (moist)	Matrix %	Redox Features Color (moist)	Redox %	Type[1]	Loc[2]	Texture	Remarks
0-5	10YR 3/2	100					SL	
5-12	10YR 3/3	100					CL	

[1]Type: C=Concentration, D=Depletion, RM=Reduced Matrix, CS=Covered or Coated Sand Grains. [2]Location: PL=Pore Lining, M=Matrix.

Hydric Soil Indicators: (Applicable to all LRRs, unless otherwise noted.)

- ___ Histosol (A1)
- ___ Histic Epipedon (A2)
- ___ Black Histic (A3)
- ___ Hydrogen Sulfide (A4)
- ___ Stratified Layers (A5) **(LRR F)**
- ___ 1 cm Muck (A9) **(LRR F, G, H)**
- ___ Depleted Below Dark Surface (A11)
- ___ Thick Dark Surface (A12)
- ___ Sandy Mucky Mineral (S1)
- ___ 2.5 cm Mucky Peat or Peat (S2) **(LRR G, H)**
- ___ 5 cm Mucky Peat or Peat (S3) **(LRR F)**
- ___ Sandy Gleyed Matrix (S4)
- ___ Sandy Redox (S5)
- ___ Stripped Matrix (S6)
- ___ Loamy Mucky Mineral (F1)
- ___ Loamy Gleyed Matrix (F2)
- ___ Depleted Matrix (F3)
- ___ Redox Dark Surface (F6)
- ___ Depleted Dark Surface (F7)
- ___ Redox Depressions (F8)
- ___ High Plains Depressions (F16) **(MLRA 72 & 73 of LRR H)**

Indicators for Problematic Hydric Soils[3]:

- ___ 1 cm Muck (A9) **(LRR I, J)**
- ___ Coast Prairie Redox (A16) **(LRR F, G, H)**
- ___ Dark Surface (S7) **(LRR G)**
- ___ High Plains Depressions (F16) **(LRR H outside of MLRA 72 & 73)**
- ___ Reduced Vertic (F18)
- ___ Red Parent Material (TF2)
- ___ Very Shallow Dark Surface (TF12)
- ___ Other (Explain in Remarks)

[3]Indicators of hydrophytic vegetation and wetland hydrology must be present, unless disturbed or problematic.

Restrictive Layer (if present):

Type: _____

Depth (inches): _____

Hydric Soil Present? Yes _____ No X

Remarks:

HYDROLOGY

Wetland Hydrology Indicators:

Primary Indicators (minimum of one required; check all that apply)

- ___ Surface Water (A1)
- ___ High Water Table (A2)
- ___ Saturation (A3)
- ___ Water Marks (B1)
- ___ Sediment Deposits (B2)
- ___ Drift Deposits (B3)
- ___ Algal Mat or Crust (B4)
- ___ Iron Deposits (B5)
- ___ Inundation Visible on Aerial Imagery (B7)
- ___ Water-Stained Leaves (B9)
- ___ Salt Crust (B11)
- ___ Aquatic Invertebrates (B13)
- ___ Hydrogen Sulfide Odor (C1)
- ___ Dry-Season Water Table (C2)
- ___ Oxidized Rhizospheres on Living Roots (C3) **(where not tilled)**
- ___ Presence of Reduced Iron (C4)
- ___ Thin Muck Surface (C7)
- ___ Other (Explain in Remarks)

Secondary Indicators (minimum of two required)

- ___ Surface Soil Cracks (B6)
- ___ Sparsely Vegetated Concave Surface (B8)
- ___ Drainage Patterns (B10)
- ___ Oxidized Rhizospheres on Living Roots (C3) **(where tilled)**
- ___ Crayfish Burrows (C8)
- ___ Saturation Visible on Aerial Imagery (C9)
- ___ Geomorphic Position (D2)
- ___ FAC-Neutral Test (D5)
- ___ Frost-Heave Hummocks (D7) **(LRR F)**

Field Observations:

Surface Water Present? Yes _____ No X Depth (inches): _____

Water Table Present? Yes _____ No X Depth (inches): _____

Saturation Present? (includes capillary fringe) Yes _____ No X Depth (inches): _____

Wetland Hydrology Present? Yes _____ No X

Describe Recorded Data (stream gauge, monitoring well, aerial photos, previous inspections), if available:

Remarks:

TN

WETLAND DETERMINATION DATA FORM – Great Plains Region

Project/Site: Cenex Pipeline - Sidney to Minot City/County: Williams Sampling Date: 5/17/17

Applicant/Owner: Cenex Pipeline, LLC. State: ND Sampling Point: 2w

Investigator(s): T. Naas Section, Township, Range: 1, 155N, 102W

Landform (hillslope, terrace, etc.): Basin Local relief (concave, convex, none): CC Slope (%): 1

Subregion (LRR): F Lat: 48.278792 Long: -103.751628 Datum: NAD 83

Soil Map Unit Name: NWI classification: PEM1A

Are climatic / hydrologic conditions on the site typical for this time of year? Yes X No ____ (If no, explain in Remarks.)

Are Vegetation X, Soil ____, or Hydrology ____ significantly disturbed? Are "Normal Circumstances" present? Yes X No ____

Are Vegetation ____, Soil ____, or Hydrology ____ naturally problematic? (If needed, explain any answers in Remarks.)

SUMMARY OF FINDINGS – Attach site map showing sampling point locations, transects, important features, etc.

Hydrophytic Vegetation Present?	Yes ____	No X	**Is the Sampled Area within a Wetland?** Yes X No ____
Hydric Soil Present?	Yes X	No ____	
Wetland Hydrology Present?	Yes X	No ____	

Remarks: formed

VEGETATION – Use scientific names of plants.

Tree Stratum (Plot size: ____)	Absolute % Cover	Dominant Species?	Indicator Status
1.			
2.			
3.			
4.			
	____ = Total Cover		
Sapling/Shrub Stratum (Plot size: ____)			
1.			
2.			
3.			
4.			
5.			
	____ = Total Cover		
Herb Stratum (Plot size: ____)			
1. Wheat Stubble	25		
2.			
3.			
4.			
5.			
6.			
7.			
8.			
9.			
10.			
	25 = Total Cover		
Woody Vine Stratum (Plot size: ____)			
1.			
2.			
	____ = Total Cover		

% Bare Ground in Herb Stratum 75

Dominance Test worksheet:

Number of Dominant Species That Are OBL, FACW, or FAC (excluding FAC−): ____ (A)

Total Number of Dominant Species Across All Strata: ____ (B)

Percent of Dominant Species That Are OBL, FACW, or FAC: ____ (A/B)

Prevalence Index worksheet:

Total % Cover of:		Multiply by:
OBL species	____	x 1 = ____
FACW species	____	x 2 = ____
FAC species	____	x 3 = ____
FACU species	____	x 4 = ____
UPL species	____	x 5 = ____
Column Totals:	____ (A)	____ (B)

Prevalence Index = B/A = ____

Hydrophytic Vegetation Indicators:

- ___ 1 - Rapid Test for Hydrophytic Vegetation
- ___ 2 - Dominance Test is >50%
- ___ 3 - Prevalence Index is ≤3.0[1]
- ___ 4 - Morphological Adaptations[1] (Provide supporting data in Remarks or on a separate sheet)
- ___ Problematic Hydrophytic Vegetation[1] (Explain)

[1]Indicators of hydric soil and wetland hydrology must be present, unless disturbed or problematic.

Hydrophytic Vegetation Present? Yes ____ No X

Remarks:

SOIL

Sampling Point: 1 W

Profile Description: (Describe to the depth needed to document the indicator or confirm the absence of indicators.)

Depth (inches)	Matrix Color (moist)	Matrix %	Redox Features Color (moist)	Redox %	Type[1]	Loc[2]	Texture	Remarks
0-8	10YR 3/1	95	7.5YR 3/4	5	C	M/PL	CL	
8-16	10YR 4/1	95	7.5YR 3/4	5	C	M	CL	

[1]Type: C=Concentration, D=Depletion, RM=Reduced Matrix, CS=Covered or Coated Sand Grains. [2]Location: PL=Pore Lining, M=Matrix.

Hydric Soil Indicators: (Applicable to all LRRs, unless otherwise noted.)

- ___ Histosol (A1)
- ___ Histic Epipedon (A2)
- ___ Black Histic (A3)
- ___ Hydrogen Sulfide (A4)
- ___ Stratified Layers (A5) **(LRR F)**
- ___ 1 cm Muck (A9) **(LRR F, G, H)**
- ___ Depleted Below Dark Surface (A11)
- ___ Thick Dark Surface (A12)
- ___ Sandy Mucky Mineral (S1)
- ___ 2.5 cm Mucky Peat or Peat (S2) **(LRR G, H)**
- ___ 5 cm Mucky Peat or Peat (S3) **(LRR F)**
- ___ Sandy Gleyed Matrix (S4)
- ___ Sandy Redox (S5)
- ___ Stripped Matrix (S6)
- ___ Loamy Mucky Mineral (F1)
- ___ Loamy Gleyed Matrix (F2)
- X Depleted Matrix (F3)
- X Redox Dark Surface (F6)
- ___ Depleted Dark Surface (F7)
- ___ Redox Depressions (F8)
- ___ High Plains Depressions (F16) **(MLRA 72 & 73 of LRR H)**

Indicators for Problematic Hydric Soils[3]:

- ___ 1 cm Muck (A9) **(LRR I, J)**
- ___ Coast Prairie Redox (A16) **(LRR F, G, H)**
- ___ Dark Surface (S7) **(LRR G)**
- ___ High Plains Depressions (F16) **(LRR H outside of MLRA 72 & 73)**
- ___ Reduced Vertic (F18)
- ___ Red Parent Material (TF2)
- ___ Very Shallow Dark Surface (TF12)
- ___ Other (Explain in Remarks)

[3]Indicators of hydrophytic vegetation and wetland hydrology must be present, unless disturbed or problematic.

Restrictive Layer (if present):

Type: ___

Depth (inches): ___

Hydric Soil Present? Yes X No ___

Remarks:

HYDROLOGY

Wetland Hydrology Indicators:

Primary Indicators (minimum of one required; check all that apply)

- ___ Surface Water (A1)
- ___ High Water Table (A2)
- ___ Saturation (A3)
- ___ Water Marks (B1)
- ___ Sediment Deposits (B2)
- ___ Drift Deposits (B3)
- ___ Algal Mat or Crust (B4)
- ___ Iron Deposits (B5)
- ___ Inundation Visible on Aerial Imagery (B7)
- ___ Water-Stained Leaves (B9)
- ___ Salt Crust (B11)
- ___ Aquatic Invertebrates (B13)
- ___ Hydrogen Sulfide Odor (C1)
- ___ Dry-Season Water Table (C2)
- ___ Oxidized Rhizospheres on Living Roots (C3) **(where not tilled)**
- ___ Presence of Reduced Iron (C4)
- ___ Thin Muck Surface (C7)
- ___ Other (Explain in Remarks)

Secondary Indicators (minimum of two required)

- X Surface Soil Cracks (B6)
- ___ Sparsely Vegetated Concave Surface (B8)
- ___ Drainage Patterns (B10)
- ___ Oxidized Rhizospheres on Living Roots (C3) **(where tilled)**
- ___ Crayfish Burrows (C8)
- X Saturation Visible on Aerial Imagery (C9)
- X Geomorphic Position (D2)
- ___ FAC-Neutral Test (D5)
- ___ Frost-Heave Hummocks (D7) **(LRR F)**

Field Observations:

Surface Water Present? Yes ___ No X Depth (inches): ___

Water Table Present? Yes ___ No X Depth (inches): ___

Saturation Present? (includes capillary fringe) Yes ___ No X Depth (inches): ___

Wetland Hydrology Present? Yes X No ___

Describe Recorded Data (stream gauge, monitoring well, aerial photos, previous inspections), if available:

Remarks:

WETLAND DETERMINATION DATA FORM – Great Plains Region

TW

Project/Site: Cenex Pipeline - Sidney to Minot City/County: Williams Sampling Date: 5/17/17

Applicant/Owner: Cenex Pipeline, LLC. State: ND Sampling Point: 2u

Investigator(s): T. Maas Section, Township, Range: 1, 155N, 102W

Landform (hillslope, terrace, etc.): Hillslope Local relief (concave, convex, none): CV Slope (%): 2

Subregion (LRR): F Lat: 48.278891 Long: -103.751863 Datum: NAD 83

Soil Map Unit Name: NWI classification: —

Are climatic / hydrologic conditions on the site typical for this time of year? Yes X No ____ (If no, explain in Remarks.)

Are Vegetation X, Soil ____, or Hydrology ____ significantly disturbed? Are "Normal Circumstances" present? Yes X No ____

Are Vegetation ____, Soil ____, or Hydrology ____ naturally problematic? (If needed, explain any answers in Remarks.)

SUMMARY OF FINDINGS – Attach site map showing sampling point locations, transects, important features, etc.

Hydrophytic Vegetation Present?	Yes ____	No X	Is the Sampled Area within a Wetland? Yes ____ No X
Hydric Soil Present?	Yes ____	No X	
Wetland Hydrology Present?	Yes ____	No X	

Remarks: Farmed

VEGETATION – Use scientific names of plants.

Tree Stratum (Plot size: ____)	Absolute % Cover	Dominant Species?	Indicator Status
1.			
2.			
3.			
4.			
	____ = Total Cover		
Sapling/Shrub Stratum (Plot size: ____)			
1.			
2.			
3.			
4.			
5.			
	____ = Total Cover		
Herb Stratum (Plot size: ____)			
1. Wheat stubble	25		
2.			
3.			
4.			
5.			
6.			
7.			
8.			
9.			
10.			
	25 = Total Cover		
Woody Vine Stratum (Plot size: ____)			
1.			
2.			
	____ = Total Cover		

% Bare Ground in Herb Stratum 75

Dominance Test worksheet:

Number of Dominant Species That Are OBL, FACW, or FAC (excluding FAC−): ____ (A)

Total Number of Dominant Species Across All Strata: ____ (B)

Percent of Dominant Species That Are OBL, FACW, or FAC: ____ (A/B)

Prevalence Index worksheet:

Total % Cover of:		Multiply by:
OBL species	____	x 1 = ____
FACW species	____	x 2 = ____
FAC species	____	x 3 = ____
FACU species	____	x 4 = ____
UPL species	____	x 5 = ____
Column Totals:	____ (A)	____ (B)

Prevalence Index = B/A = ____

Hydrophytic Vegetation Indicators:

- ___ 1 - Rapid Test for Hydrophytic Vegetation
- ___ 2 - Dominance Test is >50%
- ___ 3 - Prevalence Index is ≤3.0[1]
- ___ 4 - Morphological Adaptations[1] (Provide supporting data in Remarks or on a separate sheet)
- ___ Problematic Hydrophytic Vegetation[1] (Explain)

[1]Indicators of hydric soil and wetland hydrology must be present, unless disturbed or problematic.

Hydrophytic Vegetation Present? Yes ____ No X

Remarks:

SOIL

Sampling Point: 2U

Profile Description: (Describe to the depth needed to document the indicator or confirm the absence of indicators.)

Depth (inches)	Matrix Color (moist)	Matrix %	Redox Features Color (moist)	Redox %	Type[1]	Loc[2]	Texture	Remarks
0-7	10YR 3/1	100					CL	
7-12	10YR 4/3	100					CL	

[1]Type: C=Concentration, D=Depletion, RM=Reduced Matrix, CS=Covered or Coated Sand Grains. [2]Location: PL=Pore Lining, M=Matrix.

Hydric Soil Indicators: (Applicable to all LRRs, unless otherwise noted.)

- ___ Histosol (A1)
- ___ Histic Epipedon (A2)
- ___ Black Histic (A3)
- ___ Hydrogen Sulfide (A4)
- ___ Stratified Layers (A5) **(LRR F)**
- ___ 1 cm Muck (A9) **(LRR F, G, H)**
- ___ Depleted Below Dark Surface (A11)
- ___ Thick Dark Surface (A12)
- ___ Sandy Mucky Mineral (S1)
- ___ 2.5 cm Mucky Peat or Peat (S2) **(LRR G, H)**
- ___ 5 cm Mucky Peat or Peat (S3) **(LRR F)**
- ___ Sandy Gleyed Matrix (S4)
- ___ Sandy Redox (S5)
- ___ Stripped Matrix (S6)
- ___ Loamy Mucky Mineral (F1)
- ___ Loamy Gleyed Matrix (F2)
- ___ Depleted Matrix (F3)
- ___ Redox Dark Surface (F6)
- ___ Depleted Dark Surface (F7)
- ___ Redox Depressions (F8)
- ___ High Plains Depressions (F16) **(MLRA 72 & 73 of LRR H)**

Indicators for Problematic Hydric Soils[3]:

- ___ 1 cm Muck (A9) **(LRR I, J)**
- ___ Coast Prairie Redox (A16) **(LRR F, G, H)**
- ___ Dark Surface (S7) **(LRR G)**
- ___ High Plains Depressions (F16) **(LRR H outside of MLRA 72 & 73)**
- ___ Reduced Vertic (F18)
- ___ Red Parent Material (TF2)
- ___ Very Shallow Dark Surface (TF12)
- ___ Other (Explain in Remarks)

[3]Indicators of hydrophytic vegetation and wetland hydrology must be present, unless disturbed or problematic.

Restrictive Layer (if present):

Type: _____

Depth (inches): _____

Hydric Soil Present? Yes _____ No X

Remarks:

HYDROLOGY

Wetland Hydrology Indicators:

Primary Indicators (minimum of one required; check all that apply)

- ___ Surface Water (A1)
- ___ High Water Table (A2)
- ___ Saturation (A3)
- ___ Water Marks (B1)
- ___ Sediment Deposits (B2)
- ___ Drift Deposits (B3)
- ___ Algal Mat or Crust (B4)
- ___ Iron Deposits (B5)
- ___ Inundation Visible on Aerial Imagery (B7)
- ___ Water-Stained Leaves (B9)
- ___ Salt Crust (B11)
- ___ Aquatic Invertebrates (B13)
- ___ Hydrogen Sulfide Odor (C1)
- ___ Dry-Season Water Table (C2)
- ___ Oxidized Rhizospheres on Living Roots (C3) **(where not tilled)**
- ___ Presence of Reduced Iron (C4)
- ___ Thin Muck Surface (C7)
- ___ Other (Explain in Remarks)

Secondary Indicators (minimum of two required)

- ___ Surface Soil Cracks (B6)
- ___ Sparsely Vegetated Concave Surface (B8)
- ___ Drainage Patterns (B10)
- ___ Oxidized Rhizospheres on Living Roots (C3) **(where tilled)**
- ___ Crayfish Burrows (C8)
- ___ Saturation Visible on Aerial Imagery (C9)
- ___ Geomorphic Position (D2)
- ___ FAC-Neutral Test (D5)
- ___ Frost-Heave Hummocks (D7) **(LRR F)**

Field Observations:

Surface Water Present? Yes _____ No X Depth (inches): _____

Water Table Present? Yes _____ No X Depth (inches): _____

Saturation Present? (includes capillary fringe) Yes _____ No X Depth (inches): _____

Wetland Hydrology Present? Yes _____ No X

Describe Recorded Data (stream gauge, monitoring well, aerial photos, previous inspections), if available:

Remarks:

TN

WETLAND DETERMINATION DATA FORM – Great Plains Region

Project/Site: Cenex Pipeline - Sidney to Minot City/County: Williams Sampling Date: 5/17/17

Applicant/Owner: Cenex Pipeline, LLC. State: ND Sampling Point: 3w

Investigator(s): T. Naas Section, Township, Range: 32, 156N, 99W

Landform (hillslope, terrace, etc.): Basin Local relief (concave, convex, none): CC Slope (%): 2

Subregion (LRR): F Lat: 48.298181 Long: -103.435581 Datum: NAD 83

Soil Map Unit Name: NWI classification: PEM1A

Are climatic / hydrologic conditions on the site typical for this time of year? Yes X No ____ (If no, explain in Remarks.)

Are Vegetation X, Soil ____, or Hydrology ____ significantly disturbed? Are "Normal Circumstances" present? Yes X No ____

Are Vegetation ____, Soil ____, or Hydrology ____ naturally problematic? (If needed, explain any answers in Remarks.)

SUMMARY OF FINDINGS – Attach site map showing sampling point locations, transects, important features, etc.

Hydrophytic Vegetation Present?	Yes ____	No X	Is the Sampled Area within a Wetland? Yes X No ____
Hydric Soil Present?	Yes X	No ____	
Wetland Hydrology Present?	Yes X	No ____	

Remarks: Farmed

VEGETATION – Use scientific names of plants.

Tree Stratum (Plot size: ____)	Absolute % Cover	Dominant Species?	Indicator Status
1.			
2.			
3.			
4.			
	____ = Total Cover		
Sapling/Shrub Stratum (Plot size: ____)			
1.			
2.			
3.			
4.			
5.			
	____ = Total Cover		
Herb Stratum (Plot size: ____)			
1. Wheat Stubble	25		
2.			
3.			
4.			
5.			
6.			
7.			
8.			
9.			
10.			
	25 = Total Cover		
Woody Vine Stratum (Plot size: ____)			
1.			
2.			
	____ = Total Cover		

% Bare Ground in Herb Stratum 75

Dominance Test worksheet:

Number of Dominant Species That Are OBL, FACW, or FAC (excluding FAC-): ____ (A)

Total Number of Dominant Species Across All Strata: ____ (B)

Percent of Dominant Species That Are OBL, FACW, or FAC: ____ (A/B)

Prevalence Index worksheet:

Total % Cover of:	Multiply by:
OBL species ____	x 1 = ____
FACW species ____	x 2 = ____
FAC species ____	x 3 = ____
FACU species ____	x 4 = ____
UPL species ____	x 5 = ____
Column Totals: ____ (A)	____ (B)

Prevalence Index = B/A = ____

Hydrophytic Vegetation Indicators:

- ___ 1 - Rapid Test for Hydrophytic Vegetation
- ___ 2 - Dominance Test is >50%
- ___ 3 - Prevalence Index is ≤3.0[1]
- ___ 4 - Morphological Adaptations[1] (Provide supporting data in Remarks or on a separate sheet)
- ___ Problematic Hydrophytic Vegetation[1] (Explain)

[1]Indicators of hydric soil and wetland hydrology must be present, unless disturbed or problematic.

Hydrophytic Vegetation Present? Yes ____ No X

Remarks:

SOIL

Sampling Point: 3W

Profile Description: (Describe to the depth needed to document the indicator or confirm the absence of indicators.)

Depth (inches)	Matrix Color (moist)	Matrix %	Redox Features Color (moist)	Redox %	Type[1]	Loc[2]	Texture	Remarks
0-10	10YR 2/1	98	7.5YR 3/4	2	C	M/PL	CL	
10-16	10YR 3/1	98	7.5YR 3/4	2	C	M	CL	

[1]Type: C=Concentration, D=Depletion, RM=Reduced Matrix, CS=Covered or Coated Sand Grains. [2]Location: PL=Pore Lining, M=Matrix.

Hydric Soil Indicators: (Applicable to all LRRs, unless otherwise noted.)

- ___ Histosol (A1)
- ___ Histic Epipedon (A2)
- ___ Black Histic (A3)
- ___ Hydrogen Sulfide (A4)
- ___ Stratified Layers (A5) **(LRR F)**
- ___ 1 cm Muck (A9) **(LRR F, G, H)**
- ___ Depleted Below Dark Surface (A11)
- ___ Thick Dark Surface (A12)
- ___ Sandy Mucky Mineral (S1)
- ___ 2.5 cm Mucky Peat or Peat (S2) **(LRR G, H)**
- ___ 5 cm Mucky Peat or Peat (S3) **(LRR F)**
- ___ Sandy Gleyed Matrix (S4)
- ___ Sandy Redox (S5)
- ___ Stripped Matrix (S6)
- ___ Loamy Mucky Mineral (F1)
- ___ Loamy Gleyed Matrix (F2)
- ___ Depleted Matrix (F3)
- X Redox Dark Surface (F6)
- ___ Depleted Dark Surface (F7)
- ___ Redox Depressions (F8)
- ___ High Plains Depressions (F16) **(MLRA 72 & 73 of LRR H)**

Indicators for Problematic Hydric Soils[3]:

- ___ 1 cm Muck (A9) **(LRR I, J)**
- ___ Coast Prairie Redox (A16) **(LRR F, G, H)**
- ___ Dark Surface (S7) **(LRR G)**
- ___ High Plains Depressions (F16) **(LRR H outside of MLRA 72 & 73)**
- ___ Reduced Vertic (F18)
- ___ Red Parent Material (TF2)
- ___ Very Shallow Dark Surface (TF12)
- ___ Other (Explain in Remarks)

[3]Indicators of hydrophytic vegetation and wetland hydrology must be present, unless disturbed or problematic.

Restrictive Layer (if present):

Type: ___

Depth (inches): ___

Hydric Soil Present? Yes X No ___

Remarks:

HYDROLOGY

Wetland Hydrology Indicators:

Primary Indicators (minimum of one required; check all that apply)

- ___ Surface Water (A1)
- ___ High Water Table (A2)
- ___ Saturation (A3)
- ___ Water Marks (B1)
- ___ Sediment Deposits (B2)
- ___ Drift Deposits (B3)
- ___ Algal Mat or Crust (B4)
- ___ Iron Deposits (B5)
- ___ Inundation Visible on Aerial Imagery (B7)
- ___ Water-Stained Leaves (B9)
- ___ Salt Crust (B11)
- ___ Aquatic Invertebrates (B13)
- ___ Hydrogen Sulfide Odor (C1)
- ___ Dry-Season Water Table (C2)
- ___ Oxidized Rhizospheres on Living Roots (C3) **(where not tilled)**
- ___ Presence of Reduced Iron (C4)
- ___ Thin Muck Surface (C7)
- ___ Other (Explain in Remarks)

Secondary Indicators (minimum of two required)

- X Surface Soil Cracks (B6)
- X Sparsely Vegetated Concave Surface (B8)
- ___ Drainage Patterns (B10)
- ___ Oxidized Rhizospheres on Living Roots (C3) **(where tilled)**
- ___ Crayfish Burrows (C8)
- X Saturation Visible on Aerial Imagery (C9)
- ✓ Geomorphic Position (D2)
- ___ FAC-Neutral Test (D5)
- ___ Frost-Heave Hummocks (D7) **(LRR F)**

Field Observations:

Surface Water Present? Yes ___ No X Depth (inches): ___

Water Table Present? Yes ___ No X Depth (inches): ___

Saturation Present? (includes capillary fringe) Yes ___ No X Depth (inches): ___

Wetland Hydrology Present? Yes X No ___

Describe Recorded Data (stream gauge, monitoring well, aerial photos, previous inspections), if available:

Remarks:

TW

WETLAND DETERMINATION DATA FORM – Great Plains Region

Project/Site: Cenex Pipeline - Sidney to Minot City/County: Williams Sampling Date: 5/17/17

Applicant/Owner: Cenex Pipeline, LLC. State: ND Sampling Point: 3u

Investigator(s): T. Maas Section, Township, Range: 32, 156N, 99W

Landform (hillslope, terrace, etc.): Hillslope Local relief (concave, convex, none): CV Slope (%): 5

Subregion (LRR): F Lat: 48.298232 Long: -103.433497 Datum: NAD 83

Soil Map Unit Name: NWI classification: —

Are climatic / hydrologic conditions on the site typical for this time of year? Yes X No ____ (If no, explain in Remarks.)

Are Vegetation X, Soil ____, or Hydrology ____ significantly disturbed? Are "Normal Circumstances" present? Yes X No ____

Are Vegetation ____, Soil ____, or Hydrology ____ naturally problematic? (If needed, explain any answers in Remarks.)

SUMMARY OF FINDINGS – Attach site map showing sampling point locations, transects, important features, etc.

Hydrophytic Vegetation Present?	Yes ____	No X	Is the Sampled Area within a Wetland? Yes ____ No X
Hydric Soil Present?	Yes ____	No X	
Wetland Hydrology Present?	Yes ____	No X	

Remarks: farmed

VEGETATION – Use scientific names of plants.

Tree Stratum (Plot size: ____)	Absolute % Cover	Dominant Species?	Indicator Status
1.			
2.			
3.			
4.			
	____ = Total Cover		

Sapling/Shrub Stratum (Plot size: ____)			
1.			
2.			
3.			
4.			
5.			
	____ = Total Cover		

Herb Stratum (Plot size: ____)			
1. Wheat stubble	75		
2.			
3.			
4.			
5.			
6.			
7.			
8.			
9.			
10.			
	75 = Total Cover		

Woody Vine Stratum (Plot size: ____)			
1.			
2.			
	____ = Total Cover		

% Bare Ground in Herb Stratum 75

Dominance Test worksheet:

Number of Dominant Species That Are OBL, FACW, or FAC (excluding FAC-): ____ (A)

Total Number of Dominant Species Across All Strata: ____ (B)

Percent of Dominant Species That Are OBL, FACW, or FAC: ____ (A/B)

Prevalence Index worksheet:

Total % Cover of:		Multiply by:
OBL species	____	x 1 = ____
FACW species	____	x 2 = ____
FAC species	____	x 3 = ____
FACU species	____	x 4 = ____
UPL species	____	x 5 = ____
Column Totals:	____ (A)	____ (B)

Prevalence Index = B/A = ____

Hydrophytic Vegetation Indicators:

- ___ 1 - Rapid Test for Hydrophytic Vegetation
- ___ 2 - Dominance Test is >50%
- ___ 3 - Prevalence Index is ≤3.0[1]
- ___ 4 - Morphological Adaptations[1] (Provide supporting data in Remarks or on a separate sheet)
- ___ Problematic Hydrophytic Vegetation[1] (Explain)

[1]Indicators of hydric soil and wetland hydrology must be present, unless disturbed or problematic.

Hydrophytic Vegetation Present? Yes ____ No X

Remarks:

SOIL

Sampling Point: 3u

Profile Description: (Describe to the depth needed to document the indicator or confirm the absence of indicators.)

Depth (inches)	Matrix Color (moist)	Matrix %	Redox Features Color (moist)	Redox %	Type[1]	Loc[2]	Texture	Remarks
0-8	10YR 3/1	100					CL	
8-14	10YR 3/2	100					CL	

[1]Type: C=Concentration, D=Depletion, RM=Reduced Matrix, CS=Covered or Coated Sand Grains. [2]Location: PL=Pore Lining, M=Matrix.

Hydric Soil Indicators: (Applicable to all LRRs, unless otherwise noted.)

- ___ Histosol (A1)
- ___ Histic Epipedon (A2)
- ___ Black Histic (A3)
- ___ Hydrogen Sulfide (A4)
- ___ Stratified Layers (A5) **(LRR F)**
- ___ 1 cm Muck (A9) **(LRR F, G, H)**
- ___ Depleted Below Dark Surface (A11)
- ___ Thick Dark Surface (A12)
- ___ Sandy Mucky Mineral (S1)
- ___ 2.5 cm Mucky Peat or Peat (S2) **(LRR G, H)**
- ___ 5 cm Mucky Peat or Peat (S3) **(LRR F)**
- ___ Sandy Gleyed Matrix (S4)
- ___ Sandy Redox (S5)
- ___ Stripped Matrix (S6)
- ___ Loamy Mucky Mineral (F1)
- ___ Loamy Gleyed Matrix (F2)
- ___ Depleted Matrix (F3)
- ___ Redox Dark Surface (F6)
- ___ Depleted Dark Surface (F7)
- ___ Redox Depressions (F8)
- ___ High Plains Depressions (F16) **(MLRA 72 & 73 of LRR H)**

Indicators for Problematic Hydric Soils[3]:

- ___ 1 cm Muck (A9) **(LRR I, J)**
- ___ Coast Prairie Redox (A16) **(LRR F, G, H)**
- ___ Dark Surface (S7) **(LRR G)**
- ___ High Plains Depressions (F16) **(LRR H outside of MLRA 72 & 73)**
- ___ Reduced Vertic (F18)
- ___ Red Parent Material (TF2)
- ___ Very Shallow Dark Surface (TF12)
- ___ Other (Explain in Remarks)

[3]Indicators of hydrophytic vegetation and wetland hydrology must be present, unless disturbed or problematic.

Restrictive Layer (if present):

Type: ___

Depth (inches): ___

Hydric Soil Present? Yes ___ No X

Remarks:

HYDROLOGY

Wetland Hydrology Indicators:

Primary Indicators (minimum of one required; check all that apply)

- ___ Surface Water (A1)
- ___ High Water Table (A2)
- ___ Saturation (A3)
- ___ Water Marks (B1)
- ___ Sediment Deposits (B2)
- ___ Drift Deposits (B3)
- ___ Algal Mat or Crust (B4)
- ___ Iron Deposits (B5)
- ___ Inundation Visible on Aerial Imagery (B7)
- ___ Water-Stained Leaves (B9)
- ___ Salt Crust (B11)
- ___ Aquatic Invertebrates (B13)
- ___ Hydrogen Sulfide Odor (C1)
- ___ Dry-Season Water Table (C2)
- ___ Oxidized Rhizospheres on Living Roots (C3) **(where not tilled)**
- ___ Presence of Reduced Iron (C4)
- ___ Thin Muck Surface (C7)
- ___ Other (Explain in Remarks)

Secondary Indicators (minimum of two required)

- ___ Surface Soil Cracks (B6)
- ___ Sparsely Vegetated Concave Surface (B8)
- ___ Drainage Patterns (B10)
- ___ Oxidized Rhizospheres on Living Roots (C3) **(where tilled)**
- ___ Crayfish Burrows (C8)
- ___ Saturation Visible on Aerial Imagery (C9)
- ___ Geomorphic Position (D2)
- ___ FAC-Neutral Test (D5)
- ___ Frost-Heave Hummocks (D7) **(LRR F)**

Field Observations:

Surface Water Present? Yes ___ No X Depth (inches): ___

Water Table Present? Yes ___ No X Depth (inches): ___

Saturation Present? (includes capillary fringe) Yes ___ No X Depth (inches): ___

Wetland Hydrology Present? Yes ___ No X

Describe Recorded Data (stream gauge, monitoring well, aerial photos, previous inspections), if available:

Remarks:

TN

WETLAND DETERMINATION DATA FORM – Great Plains Region

Project/Site: Cenex Pipeline - Sidney to Minot City/County: Williams Sampling Date: 5/17/17

Applicant/Owner: Cenex Pipeline, LLC. State: ND Sampling Point: 4W/7W

Investigator(s): T. Maas Section, Township, Range: 28, 156N, 97W

Landform (hillslope, terrace, etc.): Basin Local relief (concave, convex, none): CC Slope (%): 2

Subregion (LRR): F Lat: 48.299183 Long: -103.157964 Datum: NAD 83

Soil Map Unit Name: NWI classification: PEM1C

Are climatic / hydrologic conditions on the site typical for this time of year? Yes X No ____ (If no, explain in Remarks.)

Are Vegetation ____, Soil ____, or Hydrology ____ significantly disturbed? Are "Normal Circumstances" present? Yes X No ____

Are Vegetation ____, Soil ____, or Hydrology ____ naturally problematic? (If needed, explain any answers in Remarks.)

SUMMARY OF FINDINGS – Attach site map showing sampling point locations, transects, important features, etc.

Hydrophytic Vegetation Present?	Yes X	No ____	Is the Sampled Area within a Wetland? Yes X No ____
Hydric Soil Present?	Yes X	No ____	
Wetland Hydrology Present?	Yes X	No ____	

Remarks:

Associated with wetlands # 4 and 7

VEGETATION – Use scientific names of plants.

Tree Stratum (Plot size: ____)	Absolute % Cover	Dominant Species?	Indicator Status
1.			
2.			
3.			
4.			
	____ = Total Cover		

Sapling/Shrub Stratum (Plot size: ____)			
1.			
2.			
3.			
4.			
5.			
	____ = Total Cover		

Herb Stratum (Plot size: ____)			
1. Phalaris arundinacea	75	Yes	FACW
2. Persicaria amphibia	25	Yes	OBL
3.			
4.			
5.			
6.			
7.			
8.			
9.			
10.			
	100 = Total Cover		

Woody Vine Stratum (Plot size: ____)			
1.			
2.			
	____ = Total Cover		

% Bare Ground in Herb Stratum 0

Dominance Test worksheet:

Number of Dominant Species That Are OBL, FACW, or FAC (excluding FAC−): ____ (A)

Total Number of Dominant Species Across All Strata: ____ (B)

Percent of Dominant Species That Are OBL, FACW, or FAC: ____ (A/B)

Prevalence Index worksheet:

Total % Cover of:		Multiply by:
OBL species	____	x 1 = ____
FACW species	____	x 2 = ____
FAC species	____	x 3 = ____
FACU species	____	x 4 = ____
UPL species	____	x 5 = ____
Column Totals:	____ (A)	____ (B)

Prevalence Index = B/A = ____

Hydrophytic Vegetation Indicators:

- ___ 1 - Rapid Test for Hydrophytic Vegetation
- ___ 2 - Dominance Test is >50%
- ___ 3 - Prevalence Index is ≤3.0[1]
- ___ 4 - Morphological Adaptations[1] (Provide supporting data in Remarks or on a separate sheet)
- ___ Problematic Hydrophytic Vegetation[1] (Explain)

[1]Indicators of hydric soil and wetland hydrology must be present, unless disturbed or problematic.

Hydrophytic Vegetation Present? Yes X No ____

Remarks:

SOIL

Sampling Point: 4W/7W

Profile Description: (Describe to the depth needed to document the indicator or confirm the absence of indicators.)

Depth (inches)	Matrix Color (moist)	Matrix %	Redox Features Color (moist)	Redox %	Type[1]	Loc[2]	Texture	Remarks
0-5	10YR 2/1	98	7.5YR 3/4	2	C	M	SiCL	
5-16	10YR 4/1	98	7.5YR 3/4	2	C	M	CL	

[1]Type: C=Concentration, D=Depletion, RM=Reduced Matrix, CS=Covered or Coated Sand Grains. [2]Location: PL=Pore Lining, M=Matrix.

Hydric Soil Indicators: (Applicable to all LRRs, unless otherwise noted.)

- ___ Histosol (A1)
- ___ Histic Epipedon (A2)
- ___ Black Histic (A3)
- ___ Hydrogen Sulfide (A4)
- ___ Stratified Layers (A5) **(LRR F)**
- ___ 1 cm Muck (A9) **(LRR F, G, H)**
- ___ Depleted Below Dark Surface (A11)
- ___ Thick Dark Surface (A12)
- ___ Sandy Mucky Mineral (S1)
- ___ 2.5 cm Mucky Peat or Peat (S2) **(LRR G, H)**
- ___ 5 cm Mucky Peat or Peat (S3) **(LRR F)**
- ___ Sandy Gleyed Matrix (S4)
- ___ Sandy Redox (S5)
- ___ Stripped Matrix (S6)
- ___ Loamy Mucky Mineral (F1)
- ___ Loamy Gleyed Matrix (F2)
- X Depleted Matrix (F3)
- X Redox Dark Surface (F6)
- ___ Depleted Dark Surface (F7)
- ___ Redox Depressions (F8)
- ___ High Plains Depressions (F16) **(MLRA 72 & 73 of LRR H)**

Indicators for Problematic Hydric Soils[3]:

- ___ 1 cm Muck (A9) **(LRR I, J)**
- ___ Coast Prairie Redox (A16) **(LRR F, G, H)**
- ___ Dark Surface (S7) **(LRR G)**
- ___ High Plains Depressions (F16) **(LRR H outside of MLRA 72 & 73)**
- ___ Reduced Vertic (F18)
- ___ Red Parent Material (TF2)
- ___ Very Shallow Dark Surface (TF12)
- ___ Other (Explain in Remarks)

[3]Indicators of hydrophytic vegetation and wetland hydrology must be present, unless disturbed or problematic.

Restrictive Layer (if present):

Type: ___

Depth (inches): ___

Hydric Soil Present? Yes X No ___

Remarks:

HYDROLOGY

Wetland Hydrology Indicators:

Primary Indicators (minimum of one required; check all that apply)

- ___ Surface Water (A1)
- X High Water Table (A2)
- X Saturation (A3)
- ___ Water Marks (B1)
- ___ Sediment Deposits (B2)
- ___ Drift Deposits (B3)
- ___ Algal Mat or Crust (B4)
- ___ Iron Deposits (B5)
- ___ Inundation Visible on Aerial Imagery (B7)
- ___ Water-Stained Leaves (B9)
- ___ Salt Crust (B11)
- ___ Aquatic Invertebrates (B13)
- ___ Hydrogen Sulfide Odor (C1)
- ___ Dry-Season Water Table (C2)
- ___ Oxidized Rhizospheres on Living Roots (C3) **(where not tilled)**
- ___ Presence of Reduced Iron (C4)
- ___ Thin Muck Surface (C7)
- ___ Other (Explain in Remarks)

Secondary Indicators (minimum of two required)

- ___ Surface Soil Cracks (B6)
- ___ Sparsely Vegetated Concave Surface (B8)
- ___ Drainage Patterns (B10)
- ___ Oxidized Rhizospheres on Living Roots (C3) **(where tilled)**
- ___ Crayfish Burrows (C8)
- X Saturation Visible on Aerial Imagery (C9)
- X Geomorphic Position (D2)
- X FAC-Neutral Test (D5)
- ___ Frost-Heave Hummocks (D7) **(LRR F)**

Field Observations:

Surface Water Present? Yes ___ No X Depth (inches): ___

Water Table Present? Yes X No ___ Depth (inches): 10

Saturation Present? (includes capillary fringe) Yes X No ___ Depth (inches): 8

Wetland Hydrology Present? Yes X No ___

Describe Recorded Data (stream gauge, monitoring well, aerial photos, previous inspections), if available:

Remarks:

JN

WETLAND DETERMINATION DATA FORM – Great Plains Region

Project/Site: Cenex Pipeline - Sidney to Minot City/County: Williams Sampling Date: 5/17/17

Applicant/Owner: Cenex Pipeline, LLC. State: ND Sampling Point: 4u/7u

Investigator(s): T. Naas Section, Township, Range: 28. 156N, 97w

Landform (hillslope, terrace, etc.): Hillslope Local relief (concave, convex, none): CV Slope (%): 3

Subregion (LRR): F Lat: 48.299233 Long: -103.157910 Datum: NAD 83

Soil Map Unit Name: _____ NWI classification: _____

Are climatic / hydrologic conditions on the site typical for this time of year? Yes X No _____ (If no, explain in Remarks.)

Are Vegetation _____, Soil _____, or Hydrology _____ significantly disturbed? Are "Normal Circumstances" present? Yes X No _____

Are Vegetation _____, Soil _____, or Hydrology _____ naturally problematic? (If needed, explain any answers in Remarks.)

SUMMARY OF FINDINGS – Attach site map showing sampling point locations, transects, important features, etc.

Hydrophytic Vegetation Present?	Yes _____	No X	**Is the Sampled Area within a Wetland?** Yes _____ No X
Hydric Soil Present?	Yes _____	No X	
Wetland Hydrology Present?	Yes _____	No X	

Remarks:

VEGETATION – Use scientific names of plants.

Tree Stratum (Plot size: _____)	Absolute % Cover	Dominant Species?	Indicator Status
1.			
2.			
3.			
4.			
	_____ = Total Cover		
Sapling/Shrub Stratum (Plot size: _____)			
1.			
2.			
3.			
4.			
5.			
	_____ = Total Cover		
Herb Stratum (Plot size: _____)			
1. Bromus inermis	100	Yes	UPL
2.			
3.			
4.			
5.			
6.			
7.			
8.			
9.			
10.			
	100 = Total Cover		
Woody Vine Stratum (Plot size: _____)			
1.			
2.			
	_____ = Total Cover		

% Bare Ground in Herb Stratum 0

Dominance Test worksheet:

Number of Dominant Species That Are OBL, FACW, or FAC (excluding FAC–): _____ (A)

Total Number of Dominant Species Across All Strata: _____ (B)

Percent of Dominant Species That Are OBL, FACW, or FAC: _____ (A/B)

Prevalence Index worksheet:

Total % Cover of:		Multiply by:
OBL species	_____	x 1 = _____
FACW species	_____	x 2 = _____
FAC species	_____	x 3 = _____
FACU species	_____	x 4 = _____
UPL species	_____	x 5 = _____
Column Totals:	_____ (A)	_____ (B)

Prevalence Index = B/A = _____

Hydrophytic Vegetation Indicators:

___ 1 - Rapid Test for Hydrophytic Vegetation

___ 2 - Dominance Test is >50%

___ 3 - Prevalence Index is ≤3.0[1]

___ 4 - Morphological Adaptations[1] (Provide supporting data in Remarks or on a separate sheet)

___ Problematic Hydrophytic Vegetation[1] (Explain)

[1]Indicators of hydric soil and wetland hydrology must be present, unless disturbed or problematic.

Hydrophytic Vegetation Present? Yes _____ No X

Remarks:

SOIL

Sampling Point: 4/7a

Profile Description: (Describe to the depth needed to document the indicator or confirm the absence of indicators.)

Depth (inches)	Matrix Color (moist)	Matrix %	Redox Features Color (moist)	Redox %	Type[1]	Loc[2]	Texture	Remarks
0-8	10YR 3/1	100					CL	
8-12	10YR 3/3	100					CL	

[1]Type: C=Concentration, D=Depletion, RM=Reduced Matrix, CS=Covered or Coated Sand Grains. [2]Location: PL=Pore Lining, M=Matrix.

Hydric Soil Indicators: (Applicable to all LRRs, unless otherwise noted.)

- ___ Histosol (A1)
- ___ Histic Epipedon (A2)
- ___ Black Histic (A3)
- ___ Hydrogen Sulfide (A4)
- ___ Stratified Layers (A5) **(LRR F)**
- ___ 1 cm Muck (A9) **(LRR F, G, H)**
- ___ Depleted Below Dark Surface (A11)
- ___ Thick Dark Surface (A12)
- ___ Sandy Mucky Mineral (S1)
- ___ 2.5 cm Mucky Peat or Peat (S2) **(LRR G, H)**
- ___ 5 cm Mucky Peat or Peat (S3) **(LRR F)**
- ___ Sandy Gleyed Matrix (S4)
- ___ Sandy Redox (S5)
- ___ Stripped Matrix (S6)
- ___ Loamy Mucky Mineral (F1)
- ___ Loamy Gleyed Matrix (F2)
- ___ Depleted Matrix (F3)
- ___ Redox Dark Surface (F6)
- ___ Depleted Dark Surface (F7)
- ___ Redox Depressions (F8)
- ___ High Plains Depressions (F16) **(MLRA 72 & 73 of LRR H)**

Indicators for Problematic Hydric Soils[3]:

- ___ 1 cm Muck (A9) **(LRR I, J)**
- ___ Coast Prairie Redox (A16) **(LRR F, G, H)**
- ___ Dark Surface (S7) **(LRR G)**
- ___ High Plains Depressions (F16) **(LRR H outside of MLRA 72 & 73)**
- ___ Reduced Vertic (F18)
- ___ Red Parent Material (TF2)
- ___ Very Shallow Dark Surface (TF12)
- ___ Other (Explain in Remarks)

[3]Indicators of hydrophytic vegetation and wetland hydrology must be present, unless disturbed or problematic.

Restrictive Layer (if present):

Type: _____

Depth (inches): _____

Hydric Soil Present? Yes _____ No X

Remarks:

HYDROLOGY

Wetland Hydrology Indicators:

Primary Indicators (minimum of one required; check all that apply)

- ___ Surface Water (A1)
- ___ High Water Table (A2)
- ___ Saturation (A3)
- ___ Water Marks (B1)
- ___ Sediment Deposits (B2)
- ___ Drift Deposits (B3)
- ___ Algal Mat or Crust (B4)
- ___ Iron Deposits (B5)
- ___ Inundation Visible on Aerial Imagery (B7)
- ___ Water-Stained Leaves (B9)
- ___ Salt Crust (B11)
- ___ Aquatic Invertebrates (B13)
- ___ Hydrogen Sulfide Odor (C1)
- ___ Dry-Season Water Table (C2)
- ___ Oxidized Rhizospheres on Living Roots (C3) **(where not tilled)**
- ___ Presence of Reduced Iron (C4)
- ___ Thin Muck Surface (C7)
- ___ Other (Explain in Remarks)

Secondary Indicators (minimum of two required)

- ___ Surface Soil Cracks (B6)
- ___ Sparsely Vegetated Concave Surface (B8)
- ___ Drainage Patterns (B10)
- ___ Oxidized Rhizospheres on Living Roots (C3) **(where tilled)**
- ___ Crayfish Burrows (C8)
- ___ Saturation Visible on Aerial Imagery (C9)
- ___ Geomorphic Position (D2)
- ___ FAC-Neutral Test (D5)
- ___ Frost-Heave Hummocks (D7) **(LRR F)**

Field Observations:

Surface Water Present? Yes _____ No X Depth (inches): _____

Water Table Present? Yes _____ No X Depth (inches): _____

Saturation Present? (includes capillary fringe) Yes _____ No X Depth (inches): _____

Wetland Hydrology Present? Yes _____ No X

Describe Recorded Data (stream gauge, monitoring well, aerial photos, previous inspections), if available:

Remarks:

TW

WETLAND DETERMINATION DATA FORM – Great Plains Region

Project/Site: Cenex Pipeline - Sidney to Minot City/County: Williams Sampling Date: 5/17/15

Applicant/Owner: Cenex Pipeline, LLC. State: ND Sampling Point: 5w/6w

Investigator(s): T. Naas Section, Township, Range: 28, 156N, 97W

Landform (hillslope, terrace, etc.): Basin Local relief (concave, convex, none): CC Slope (%): 2

Subregion (LRR): F Lat: 48.299516 Long: -103.161498 Datum: NAD 83

Soil Map Unit Name: NWI classification: PEM1A

Are climatic / hydrologic conditions on the site typical for this time of year? Yes X No ____ (If no, explain in Remarks.)

Are Vegetation X, Soil ____, or Hydrology ____ significantly disturbed? Are "Normal Circumstances" present? Yes X No ____

Are Vegetation ____, Soil ____, or Hydrology ____ naturally problematic? (If needed, explain any answers in Remarks.)

SUMMARY OF FINDINGS – Attach site map showing sampling point locations, transects, important features, etc.

Hydrophytic Vegetation Present?	Yes ____	No X	Is the Sampled Area within a Wetland? Yes X No ____
Hydric Soil Present?	Yes X	No ____	
Wetland Hydrology Present?	Yes X	No ____	

Remarks: Permit associated with wetland # 5 + 6

VEGETATION – Use scientific names of plants.

Tree Stratum (Plot size: ____)	Absolute % Cover	Dominant Species?	Indicator Status
1.			
2.			
3.			
4.			
	____ = Total Cover		

Sapling/Shrub Stratum (Plot size: ____)			
1.			
2.			
3.			
4.			
5.			
	____ = Total Cover		

Herb Stratum (Plot size: ____)			
1. Canola stubble	10		
2.			
3.			
4.			
5.			
6.			
7.			
8.			
9.			
10.			
	10 = Total Cover		

Woody Vine Stratum (Plot size: ____)			
1.			
2.			
	____ = Total Cover		

% Bare Ground in Herb Stratum 90.

Dominance Test worksheet:

Number of Dominant Species That Are OBL, FACW, or FAC (excluding FAC−): ____ (A)

Total Number of Dominant Species Across All Strata: ____ (B)

Percent of Dominant Species That Are OBL, FACW, or FAC: ____ (A/B)

Prevalence Index worksheet:

Total % Cover of:		Multiply by:
OBL species	____	x 1 = ____
FACW species	____	x 2 = ____
FAC species	____	x 3 = ____
FACU species	____	x 4 = ____
UPL species	____	x 5 = ____
Column Totals:	____ (A)	____ (B)

Prevalence Index = B/A = ____

Hydrophytic Vegetation Indicators:

- ___ 1 - Rapid Test for Hydrophytic Vegetation
- ___ 2 - Dominance Test is >50%
- ___ 3 - Prevalence Index is ≤3.0[1]
- ___ 4 - Morphological Adaptations[1] (Provide supporting data in Remarks or on a separate sheet)
- ___ Problematic Hydrophytic Vegetation[1] (Explain)

[1]Indicators of hydric soil and wetland hydrology must be present, unless disturbed or problematic.

Hydrophytic Vegetation Present? Yes ____ No X

Remarks:

SOIL

Sampling Point: 5u/6u

Profile Description: (Describe to the depth needed to document the indicator or confirm the absence of indicators.)

Depth (inches)	Matrix Color (moist)	Matrix %	Redox Features Color (moist)	Redox %	Type[1]	Loc[2]	Texture	Remarks
0-7	10YR 3/1	98	7.5YR 3/4	2	C	M	CL	
7-16	10YR 4/1	98	7.5YR 4/6	2	C	M	CL	

[1]Type: C=Concentration, D=Depletion, RM=Reduced Matrix, CS=Covered or Coated Sand Grains. [2]Location: PL=Pore Lining, M=Matrix.

Hydric Soil Indicators: (Applicable to all LRRs, unless otherwise noted.)

- ___ Histosol (A1)
- ___ Histic Epipedon (A2)
- ___ Black Histic (A3)
- ___ Hydrogen Sulfide (A4)
- ___ Stratified Layers (A5) **(LRR F)**
- ___ 1 cm Muck (A9) **(LRR F, G, H)**
- ___ Depleted Below Dark Surface (A11)
- ___ Thick Dark Surface (A12)
- ___ Sandy Mucky Mineral (S1)
- ___ 2.5 cm Mucky Peat or Peat (S2) **(LRR G, H)**
- ___ 5 cm Mucky Peat or Peat (S3) **(LRR F)**
- ___ Sandy Gleyed Matrix (S4)
- ___ Sandy Redox (S5)
- ___ Stripped Matrix (S6)
- ___ Loamy Mucky Mineral (F1)
- ___ Loamy Gleyed Matrix (F2)
- X Depleted Matrix (F3)
- X Redox Dark Surface (F6)
- ___ Depleted Dark Surface (F7)
- ___ Redox Depressions (F8)
- ___ High Plains Depressions (F16) **(MLRA 72 & 73 of LRR H)**

Indicators for Problematic Hydric Soils[3]:

- ___ 1 cm Muck (A9) **(LRR I, J)**
- ___ Coast Prairie Redox (A16) **(LRR F, G, H)**
- ___ Dark Surface (S7) **(LRR G)**
- ___ High Plains Depressions (F16) **(LRR H outside of MLRA 72 & 73)**
- ___ Reduced Vertic (F18)
- ___ Red Parent Material (TF2)
- ___ Very Shallow Dark Surface (TF12)
- ___ Other (Explain in Remarks)

[3]Indicators of hydrophytic vegetation and wetland hydrology must be present, unless disturbed or problematic.

Restrictive Layer (if present):

Type: _____

Depth (inches): _____

Hydric Soil Present? Yes X No ___

Remarks:

HYDROLOGY

Wetland Hydrology Indicators:

Primary Indicators (minimum of one required; check all that apply)

- ___ Surface Water (A1)
- ___ High Water Table (A2)
- ___ Saturation (A3)
- ___ Water Marks (B1)
- ___ Sediment Deposits (B2)
- ___ Drift Deposits (B3)
- ___ Algal Mat or Crust (B4)
- ___ Iron Deposits (B5)
- ___ Inundation Visible on Aerial Imagery (B7)
- ___ Water-Stained Leaves (B9)
- ___ Salt Crust (B11)
- ___ Aquatic Invertebrates (B13)
- ___ Hydrogen Sulfide Odor (C1)
- ___ Dry-Season Water Table (C2)
- ___ Oxidized Rhizospheres on Living Roots (C3) **(where not tilled)**
- ___ Presence of Reduced Iron (C4)
- ___ Thin Muck Surface (C7)
- ___ Other (Explain in Remarks)

Secondary Indicators (minimum of two required)

- X Surface Soil Cracks (B6)
- X Sparsely Vegetated Concave Surface (B8)
- ___ Drainage Patterns (B10)
- ___ Oxidized Rhizospheres on Living Roots (C3) **(where tilled)**
- ___ Crayfish Burrows (C8)
- X Saturation Visible on Aerial Imagery (C9)
- X Geomorphic Position (D2)
- ___ FAC-Neutral Test (D5)
- ___ Frost-Heave Hummocks (D7) **(LRR F)**

Field Observations:

Surface Water Present? Yes ___ No X Depth (inches): _____

Water Table Present? Yes ___ No X Depth (inches): _____

Saturation Present? (includes capillary fringe) Yes ___ No X Depth (inches): _____

Wetland Hydrology Present? Yes X No ___

Describe Recorded Data (stream gauge, monitoring well, aerial photos, previous inspections), if available:

Remarks:

TN

WETLAND DETERMINATION DATA FORM – Great Plains Region

Project/Site: Cenex Pipeline - Sidney to Minot City/County: Williams Sampling Date: 5/17/17

Applicant/Owner: Cenex Pipeline, LLC. State: ND Sampling Point: SW160

Investigator(s): T. Naas Section, Township, Range: 28, 156N, 97W

Landform (hillslope, terrace, etc.): Hillslope Local relief (concave, convex, none): CV Slope (%): 5

Subregion (LRR): F Lat: 48.299405 Long: -103.161503 Datum: NAD 83

Soil Map Unit Name: NWI classification: —

Are climatic / hydrologic conditions on the site typical for this time of year? Yes X No ____ (If no, explain in Remarks.)

Are Vegetation X, Soil ____, or Hydrology ____ significantly disturbed? Are "Normal Circumstances" present? Yes X No ____

Are Vegetation ____, Soil ____, or Hydrology ____ naturally problematic? (If needed, explain any answers in Remarks.)

SUMMARY OF FINDINGS – Attach site map showing sampling point locations, transects, important features, etc.

Hydrophytic Vegetation Present?	Yes ____	No X	**Is the Sampled Area within a Wetland?** Yes ____ No X
Hydric Soil Present?	Yes ____	No X	
Wetland Hydrology Present?	Yes ____	No X	

Remarks: farmed

VEGETATION – Use scientific names of plants.

Tree Stratum (Plot size: ____)	Absolute % Cover	Dominant Species?	Indicator Status
1.			
2.			
3.			
4.			
	____ = Total Cover		
Sapling/Shrub Stratum (Plot size: ____)			
1.			
2.			
3.			
4.			
5.			
	____ = Total Cover		
Herb Stratum (Plot size: 5')			
1. Canola stubble	25		
2.			
3.			
4.			
5.			
6.			
7.			
8.			
9.			
10.			
	25 = Total Cover		
Woody Vine Stratum (Plot size: ____)			
1.			
2.			
	____ = Total Cover		

% Bare Ground in Herb Stratum 75

Dominance Test worksheet:

Number of Dominant Species That Are OBL, FACW, or FAC (excluding FAC–): ____ (A)

Total Number of Dominant Species Across All Strata: ____ (B)

Percent of Dominant Species That Are OBL, FACW, or FAC: ____ (A/B)

Prevalence Index worksheet:

Total % Cover of:		Multiply by:
OBL species	____	x 1 = ____
FACW species	____	x 2 = ____
FAC species	____	x 3 = ____
FACU species	____	x 4 = ____
UPL species	____	x 5 = ____
Column Totals:	____ (A)	____ (B)

Prevalence Index = B/A = ____

Hydrophytic Vegetation Indicators:

- ___ 1 - Rapid Test for Hydrophytic Vegetation
- ___ 2 - Dominance Test is >50%
- ___ 3 - Prevalence Index is ≤3.0[1]
- ___ 4 - Morphological Adaptations[1] (Provide supporting data in Remarks or on a separate sheet)
- ___ Problematic Hydrophytic Vegetation[1] (Explain)

[1]Indicators of hydric soil and wetland hydrology must be present, unless disturbed or problematic.

Hydrophytic Vegetation Present? Yes ____ No X

Remarks:

SOIL

Sampling Point: 5u/6u

Profile Description: (Describe to the depth needed to document the indicator or confirm the absence of indicators.)

Depth (inches)	Matrix Color (moist)	Matrix %	Redox Features Color (moist)	Redox %	Type[1]	Loc[2]	Texture	Remarks
0-10	10YR 3/1	100					L	
10-14	10YR 3/3	100					CL	

[1]Type: C=Concentration, D=Depletion, RM=Reduced Matrix, CS=Covered or Coated Sand Grains. [2]Location: PL=Pore Lining, M=Matrix.

Hydric Soil Indicators: (Applicable to all LRRs, unless otherwise noted.)

- ___ Histosol (A1)
- ___ Histic Epipedon (A2)
- ___ Black Histic (A3)
- ___ Hydrogen Sulfide (A4)
- ___ Stratified Layers (A5) **(LRR F)**
- ___ 1 cm Muck (A9) **(LRR F, G, H)**
- ___ Depleted Below Dark Surface (A11)
- ___ Thick Dark Surface (A12)
- ___ Sandy Mucky Mineral (S1)
- ___ 2.5 cm Mucky Peat or Peat (S2) **(LRR G, H)**
- ___ 5 cm Mucky Peat or Peat (S3) **(LRR F)**
- ___ Sandy Gleyed Matrix (S4)
- ___ Sandy Redox (S5)
- ___ Stripped Matrix (S6)
- ___ Loamy Mucky Mineral (F1)
- ___ Loamy Gleyed Matrix (F2)
- ___ Depleted Matrix (F3)
- ___ Redox Dark Surface (F6)
- ___ Depleted Dark Surface (F7)
- ___ Redox Depressions (F8)
- ___ High Plains Depressions (F16) **(MLRA 72 & 73 of LRR H)**

Indicators for Problematic Hydric Soils[3]:

- ___ 1 cm Muck (A9) **(LRR I, J)**
- ___ Coast Prairie Redox (A16) **(LRR F, G, H)**
- ___ Dark Surface (S7) **(LRR G)**
- ___ High Plains Depressions (F16) **(LRR H outside of MLRA 72 & 73)**
- ___ Reduced Vertic (F18)
- ___ Red Parent Material (TF2)
- ___ Very Shallow Dark Surface (TF12)
- ___ Other (Explain in Remarks)

[3]Indicators of hydrophytic vegetation and wetland hydrology must be present, unless disturbed or problematic.

Restrictive Layer (if present):

Type: _____

Depth (inches): _____

Hydric Soil Present? Yes ___ No X

Remarks:

HYDROLOGY

Wetland Hydrology Indicators:

Primary Indicators (minimum of one required; check all that apply)

- ___ Surface Water (A1)
- ___ High Water Table (A2)
- ___ Saturation (A3)
- ___ Water Marks (B1)
- ___ Sediment Deposits (B2)
- ___ Drift Deposits (B3)
- ___ Algal Mat or Crust (B4)
- ___ Iron Deposits (B5)
- ___ Inundation Visible on Aerial Imagery (B7)
- ___ Water-Stained Leaves (B9)
- ___ Salt Crust (B11)
- ___ Aquatic Invertebrates (B13)
- ___ Hydrogen Sulfide Odor (C1)
- ___ Dry-Season Water Table (C2)
- ___ Oxidized Rhizospheres on Living Roots (C3) **(where not tilled)**
- ___ Presence of Reduced Iron (C4)
- ___ Thin Muck Surface (C7)
- ___ Other (Explain in Remarks)

Secondary Indicators (minimum of two required)

- ___ Surface Soil Cracks (B6)
- ___ Sparsely Vegetated Concave Surface (B8)
- ___ Drainage Patterns (B10)
- ___ Oxidized Rhizospheres on Living Roots (C3) **(where tilled)**
- ___ Crayfish Burrows (C8)
- ___ Saturation Visible on Aerial Imagery (C9)
- ___ Geomorphic Position (D2)
- ___ FAC-Neutral Test (D5)
- ___ Frost-Heave Hummocks (D7) **(LRR F)**

Field Observations:

Surface Water Present? Yes ___ No X Depth (inches): _____

Water Table Present? Yes ___ No X Depth (inches): _____

Saturation Present? (includes capillary fringe) Yes ___ No X Depth (inches): _____

Wetland Hydrology Present? Yes ___ No X

Describe Recorded Data (stream gauge, monitoring well, aerial photos, previous inspections), if available:

Remarks:

TN

WETLAND DETERMINATION DATA FORM – Great Plains Region

Project/Site: Cenex Pipeline - Sidney to Minot City/County: Ward Sampling Date: 5/18/11

Applicant/Owner: Cenex Pipeline, LLC. State: ND Sampling Point: 8/9/10 W

Investigator(s): T. Naas Section, Township, Range: 6, 154N, 86W

Landform (hillslope, terrace, etc.): Basin Local relief (concave, convex, none): CC Slope (%): 2

Subregion (LRR): F Lat: 48.183646 Long: -101.790823 Datum: NAD 83

Soil Map Unit Name: NWI classification: PEM1C

Are climatic / hydrologic conditions on the site typical for this time of year? Yes X No ____ (If no, explain in Remarks.)

Are Vegetation ____, Soil ____, or Hydrology ____ significantly disturbed? Are "Normal Circumstances" present? Yes X No ____

Are Vegetation ____, Soil ____, or Hydrology ____ naturally problematic? (If needed, explain any answers in Remarks.)

SUMMARY OF FINDINGS – Attach site map showing sampling point locations, transects, important features, etc.

Hydrophytic Vegetation Present?	Yes ✓	No ____	**Is the Sampled Area within a Wetland?** Yes X No ____
Hydric Soil Present?	Yes ✓	No ____	
Wetland Hydrology Present?	Yes X	No ____	

Remarks:

Associated with wetlands # 8, 9, and 10

VEGETATION – Use scientific names of plants.

Tree Stratum (Plot size: ____)	Absolute % Cover	Dominant Species?	Indicator Status
1.			
2.			
3.			
4.			
	____ = Total Cover		
Sapling/Shrub Stratum (Plot size: ____)			
1.			
2.			
3.			
4.			
5.			
	____ = Total Cover		
Herb Stratum (Plot size: ____)			
1. Spartina pectinata	60	Yes	FACW
2. Hordeum jubatum	20	Yes	FACW
3. Typha sp.	15	No	OBL
4. Rumex crispus	5	No	FAC
5.			
6.			
7.			
8.			
9.			
10.			
	100 = Total Cover		
Woody Vine Stratum (Plot size: ____)			
1.			
2.			
	____ = Total Cover		

% Bare Ground in Herb Stratum 0

Dominance Test worksheet:

Number of Dominant Species That Are OBL, FACW, or FAC (excluding FAC–): ____ (A)

Total Number of Dominant Species Across All Strata: ____ (B)

Percent of Dominant Species That Are OBL, FACW, or FAC: ____ (A/B)

Prevalence Index worksheet:

Total % Cover of:		Multiply by:
OBL species	____	x 1 = ____
FACW species	____	x 2 = ____
FAC species	____	x 3 = ____
FACU species	____	x 4 = ____
UPL species	____	x 5 = ____
Column Totals:	____ (A)	____ (B)

Prevalence Index = B/A = ____

Hydrophytic Vegetation Indicators:

X 1 - Rapid Test for Hydrophytic Vegetation

____ 2 - Dominance Test is >50%

____ 3 - Prevalence Index is ≤3.0[1]

____ 4 - Morphological Adaptations[1] (Provide supporting data in Remarks or on a separate sheet)

____ Problematic Hydrophytic Vegetation[1] (Explain)

[1]Indicators of hydric soil and wetland hydrology must be present, unless disturbed or problematic.

Hydrophytic Vegetation Present? Yes X No ____

Remarks:

SOIL

Sampling Point: 3/9/10

Profile Description: (Describe to the depth needed to document the indicator or confirm the absence of indicators.)

Depth (inches)	Matrix Color (moist)	Matrix %	Redox Features Color (moist)	Redox %	Type[1]	Loc[2]	Texture	Remarks
0-5	10YR 2/1	98	7.5YR 4/6	2	C	M/PL	SCL	
5-16	10YR 2/1	98	7.5YR 4/6	2	C	M/PL	SCL	

[1]Type: C=Concentration, D=Depletion, RM=Reduced Matrix, CS=Covered or Coated Sand Grains. [2]Location: PL=Pore Lining, M=Matrix.

Hydric Soil Indicators: (Applicable to all LRRs, unless otherwise noted.)

- ___ Histosol (A1)
- ___ Histic Epipedon (A2)
- ___ Black Histic (A3)
- ___ Hydrogen Sulfide (A4)
- ___ Stratified Layers (A5) **(LRR F)**
- ___ 1 cm Muck (A9) **(LRR F, G, H)**
- ___ Depleted Below Dark Surface (A11)
- ___ Thick Dark Surface (A12)
- ___ Sandy Mucky Mineral (S1)
- ___ 2.5 cm Mucky Peat or Peat (S2) **(LRR G, H)**
- ___ 5 cm Mucky Peat or Peat (S3) **(LRR F)**
- ___ Sandy Gleyed Matrix (S4)
- ___ Sandy Redox (S5)
- ___ Stripped Matrix (S6)
- ___ Loamy Mucky Mineral (F1)
- ___ Loamy Gleyed Matrix (F2)
- ___ Depleted Matrix (F3)
- X Redox Dark Surface (F6)
- ___ Depleted Dark Surface (F7)
- ___ Redox Depressions (F8)
- ___ High Plains Depressions (F16) **(MLRA 72 & 73 of LRR H)**

Indicators for Problematic Hydric Soils[3]:

- ___ 1 cm Muck (A9) **(LRR I, J)**
- ___ Coast Prairie Redox (A16) **(LRR F, G, H)**
- ___ Dark Surface (S7) **(LRR G)**
- ___ High Plains Depressions (F16) **(LRR H outside of MLRA 72 & 73)**
- ___ Reduced Vertic (F18)
- ___ Red Parent Material (TF2)
- ___ Very Shallow Dark Surface (TF12)
- ___ Other (Explain in Remarks)

[3]Indicators of hydrophytic vegetation and wetland hydrology must be present, unless disturbed or problematic.

Restrictive Layer (if present):

Type: ___

Depth (inches): ___

Hydric Soil Present? Yes X No ___

Remarks:

HYDROLOGY

Wetland Hydrology Indicators:

Primary Indicators (minimum of one required; check all that apply)

- ___ Surface Water (A1)
- X High Water Table (A2)
- X Saturation (A3)
- ___ Water Marks (B1)
- ___ Sediment Deposits (B2)
- ___ Drift Deposits (B3)
- ___ Algal Mat or Crust (B4)
- ___ Iron Deposits (B5)
- ___ Inundation Visible on Aerial Imagery (B7)
- ___ Water-Stained Leaves (B9)
- ___ Salt Crust (B11)
- ___ Aquatic Invertebrates (B13)
- ___ Hydrogen Sulfide Odor (C1)
- ___ Dry-Season Water Table (C2)
- X Oxidized Rhizospheres on Living Roots (C3) **(where not tilled)**
- ___ Presence of Reduced Iron (C4)
- ___ Thin Muck Surface (C7)
- ___ Other (Explain in Remarks)

Secondary Indicators (minimum of two required)

- ___ Surface Soil Cracks (B6)
- ___ Sparsely Vegetated Concave Surface (B8)
- ___ Drainage Patterns (B10)
- ___ Oxidized Rhizospheres on Living Roots (C3) **(where tilled)**
- ___ Crayfish Burrows (C8)
- X Saturation Visible on Aerial Imagery (C9)
- X Geomorphic Position (D2)
- X FAC-Neutral Test (D5)
- ___ Frost-Heave Hummocks (D7) **(LRR F)**

Field Observations:

Surface Water Present? Yes ___ No X Depth (inches): ___

Water Table Present? Yes X No ___ Depth (inches): 12

Saturation Present? (includes capillary fringe) Yes X No ___ Depth (inches): 10

Wetland Hydrology Present? Yes X No ___

Describe Recorded Data (stream gauge, monitoring well, aerial photos, previous inspections), if available:

Remarks:

TN

WETLAND DETERMINATION DATA FORM – Great Plains Region

Project/Site: Cenex Pipeline - Sidney to Minot City/County: Ward Sampling Date: 5/18/17

Applicant/Owner: Cenex Pipeline, LLC. State: ND Sampling Point: 8/9/10 u

Investigator(s): T. Maas Section, Township, Range: 6, 154N, 86W

Landform (hillslope, terrace, etc.): Hillslope Local relief (concave, convex, none): CV Slope (%): 8

Subregion (LRR): F Lat: 48.183572 Long: -101.790859 Datum: NAD 83

Soil Map Unit Name: NWI classification: —

Are climatic / hydrologic conditions on the site typical for this time of year? Yes X No ____ (If no, explain in Remarks.)

Are Vegetation ____, Soil ____, or Hydrology ____ significantly disturbed? Are "Normal Circumstances" present? Yes X No ____

Are Vegetation ____, Soil ____, or Hydrology ____ naturally problematic? (If needed, explain any answers in Remarks.)

SUMMARY OF FINDINGS – Attach site map showing sampling point locations, transects, important features, etc.

Hydrophytic Vegetation Present?	Yes ____	No X	**Is the Sampled Area within a Wetland?** Yes ____ No X
Hydric Soil Present?	Yes ____	No X	
Wetland Hydrology Present?	Yes ____	No X	

Remarks:

VEGETATION – Use scientific names of plants.

Tree Stratum (Plot size: ____)	Absolute % Cover	Dominant Species?	Indicator Status
1.			
2.			
3.			
4.			
	____ = Total Cover		

Sapling/Shrub Stratum (Plot size: ____)	Absolute % Cover	Dominant Species?	Indicator Status
1.			
2.			
3.			
4.			
5.			
	____ = Total Cover		

Herb Stratum (Plot size: ____)	Absolute % Cover	Dominant Species?	Indicator Status
1. Pice Pinkgasis	60		
2. Bromus inermis	35		
3. Symphoricarpos occidentalis	5		
4.			
5.			
6.			
7.			
8.			
9.			
10.			
	100 = Total Cover		

Woody Vine Stratum (Plot size: ____)	Absolute % Cover	Dominant Species?	Indicator Status
1.			
2.			
	____ = Total Cover		

% Bare Ground in Herb Stratum 0

Dominance Test worksheet:

Number of Dominant Species That Are OBL, FACW, or FAC (excluding FAC-): ____ (A)

Total Number of Dominant Species Across All Strata: ____ (B)

Percent of Dominant Species That Are OBL, FACW, or FAC: ____ (A/B)

Prevalence Index worksheet:

Total % Cover of:		Multiply by:
OBL species	____	x 1 = ____
FACW species	____	x 2 = ____
FAC species	____	x 3 = ____
FACU species	____	x 4 = ____
UPL species	____	x 5 = ____
Column Totals:	____ (A)	____ (B)

Prevalence Index = B/A = ____

Hydrophytic Vegetation Indicators:

- ____ 1 - Rapid Test for Hydrophytic Vegetation
- ____ 2 - Dominance Test is >50%
- ____ 3 - Prevalence Index is ≤3.0[1]
- ____ 4 - Morphological Adaptations[1] (Provide supporting data in Remarks or on a separate sheet)
- ____ Problematic Hydrophytic Vegetation[1] (Explain)

[1]Indicators of hydric soil and wetland hydrology must be present, unless disturbed or problematic.

Hydrophytic Vegetation Present? Yes ____ No X

Remarks:

SOIL

Sampling Point: 8/9/10 L

Profile Description: (Describe to the depth needed to document the indicator or confirm the absence of indicators.)

Depth (inches)	Matrix Color (moist)	Matrix %	Redox Features Color (moist)	Redox %	Type[1]	Loc[2]	Texture	Remarks
0-10	10YR 3/2	100					SL	
10-14	10YR 3/3	100					SCL	

[1]Type: C=Concentration, D=Depletion, RM=Reduced Matrix, CS=Covered or Coated Sand Grains. [2]Location: PL=Pore Lining, M=Matrix.

Hydric Soil Indicators: (Applicable to all LRRs, unless otherwise noted.)

- ___ Histosol (A1)
- ___ Histic Epipedon (A2)
- ___ Black Histic (A3)
- ___ Hydrogen Sulfide (A4)
- ___ Stratified Layers (A5) **(LRR F)**
- ___ 1 cm Muck (A9) **(LRR F, G, H)**
- ___ Depleted Below Dark Surface (A11)
- ___ Thick Dark Surface (A12)
- ___ Sandy Mucky Mineral (S1)
- ___ 2.5 cm Mucky Peat or Peat (S2) **(LRR G, H)**
- ___ 5 cm Mucky Peat or Peat (S3) **(LRR F)**
- ___ Sandy Gleyed Matrix (S4)
- ___ Sandy Redox (S5)
- ___ Stripped Matrix (S6)
- ___ Loamy Mucky Mineral (F1)
- ___ Loamy Gleyed Matrix (F2)
- ___ Depleted Matrix (F3)
- ___ Redox Dark Surface (F6)
- ___ Depleted Dark Surface (F7)
- ___ Redox Depressions (F8)
- ___ High Plains Depressions (F16) **(MLRA 72 & 73 of LRR H)**

Indicators for Problematic Hydric Soils[3]:

- ___ 1 cm Muck (A9) **(LRR I, J)**
- ___ Coast Prairie Redox (A16) **(LRR F, G, H)**
- ___ Dark Surface (S7) **(LRR G)**
- ___ High Plains Depressions (F16) **(LRR H outside of MLRA 72 & 73)**
- ___ Reduced Vertic (F18)
- ___ Red Parent Material (TF2)
- ___ Very Shallow Dark Surface (TF12)
- ___ Other (Explain in Remarks)

[3]Indicators of hydrophytic vegetation and wetland hydrology must be present, unless disturbed or problematic.

Restrictive Layer (if present):

Type: _____

Depth (inches): _____

Hydric Soil Present? Yes _____ No X

Remarks:

HYDROLOGY

Wetland Hydrology Indicators:

Primary Indicators (minimum of one required; check all that apply)

- ___ Surface Water (A1)
- ___ High Water Table (A2)
- ___ Saturation (A3)
- ___ Water Marks (B1)
- ___ Sediment Deposits (B2)
- ___ Drift Deposits (B3)
- ___ Algal Mat or Crust (B4)
- ___ Iron Deposits (B5)
- ___ Inundation Visible on Aerial Imagery (B7)
- ___ Water-Stained Leaves (B9)
- ___ Salt Crust (B11)
- ___ Aquatic Invertebrates (B13)
- ___ Hydrogen Sulfide Odor (C1)
- ___ Dry-Season Water Table (C2)
- ___ Oxidized Rhizospheres on Living Roots (C3) **(where not tilled)**
- ___ Presence of Reduced Iron (C4)
- ___ Thin Muck Surface (C7)
- ___ Other (Explain in Remarks)

Secondary Indicators (minimum of two required)

- ___ Surface Soil Cracks (B6)
- ___ Sparsely Vegetated Concave Surface (B8)
- ___ Drainage Patterns (B10)
- ___ Oxidized Rhizospheres on Living Roots (C3) **(where tilled)**
- ___ Crayfish Burrows (C8)
- ___ Saturation Visible on Aerial Imagery (C9)
- ___ Geomorphic Position (D2)
- ___ FAC-Neutral Test (D5)
- ___ Frost-Heave Hummocks (D7) **(LRR F)**

Field Observations:

Surface Water Present? Yes _____ No X Depth (inches): _____

Water Table Present? Yes _____ No X Depth (inches): _____

Saturation Present? (includes capillary fringe) Yes _____ No X Depth (inches): _____

Wetland Hydrology Present? Yes _____ No X

Describe Recorded Data (stream gauge, monitoring well, aerial photos, previous inspections), if available:

Remarks:

TN

WETLAND DETERMINATION DATA FORM – Great Plains Region

Project/Site: Cenex Pipeline - Sidney to Minot City/County: Ward Sampling Date: 5/18

Applicant/Owner: Cenex Pipeline, LLC. State: ND Sampling Point: 11-12-13-14

Investigator(s): T. Naas Section, Township, Range: 17, 154 N, 85 W

Landform (hillslope, terrace, etc.): Basin Local relief (concave, convex, none): cc Slope (%): 2

Subregion (LRR): F Lat: 48.167248 Long: -101.641281 Datum: NAD 83

Soil Map Unit Name: NWI classification: PEM C

Are climatic / hydrologic conditions on the site typical for this time of year? Yes ✓ No ____ (If no, explain in Remarks.)

Are Vegetation ____, Soil ____, or Hydrology ____ significantly disturbed? Are "Normal Circumstances" present? Yes ✓ No ____

Are Vegetation ____, Soil ____, or Hydrology ____ naturally problematic? (If needed, explain any answers in Remarks.)

SUMMARY OF FINDINGS – Attach site map showing sampling point locations, transects, important features, etc.

Hydrophytic Vegetation Present?	Yes ✓	No ____
Hydric Soil Present?	Yes ✓	No ____
Wetland Hydrology Present?	Yes ✓	No ____

Is the Sampled Area within a Wetland? Yes ✓ No ____

Remarks:

Associated with wetland # 11, 12, 13, 14

VEGETATION – Use scientific names of plants.

Tree Stratum (Plot size: ____)	Absolute % Cover	Dominant Species?	Indicator Status
1.			
2.			
3.			
4.			
	____ = Total Cover		

Sapling/Shrub Stratum (Plot size: ____)			
1.			
2.			
3.			
4.			
5.			
	____ = Total Cover		

Herb Stratum (Plot size: ____)			
1. Spartina pectinata	60		
2. Hordeum jubatum	20		
3. Typha sp	20		
4.			
5.			
6.			
7.			
8.			
9.			
10.			
	100 = Total Cover		

Woody Vine Stratum (Plot size: ____)			
1.			
2.			
	____ = Total Cover		

% Bare Ground in Herb Stratum 0

Dominance Test worksheet:

Number of Dominant Species That Are OBL, FACW, or FAC (excluding FAC-): ____ (A)

Total Number of Dominant Species Across All Strata: ____ (B)

Percent of Dominant Species That Are OBL, FACW, or FAC: ____ (A/B)

Prevalence Index worksheet:

Total % Cover of:		Multiply by:
OBL species	____	x 1 = ____
FACW species	____	x 2 = ____
FAC species	____	x 3 = ____
FACU species	____	x 4 = ____
UPL species	____	x 5 = ____
Column Totals:	____ (A)	____ (B)

Prevalence Index = B/A = ____

Hydrophytic Vegetation Indicators:

✓ 1 - Rapid Test for Hydrophytic Vegetation

____ 2 - Dominance Test is >50%

____ 3 - Prevalence Index is ≤3.0[1]

____ 4 - Morphological Adaptations[1] (Provide supporting data in Remarks or on a separate sheet)

____ Problematic Hydrophytic Vegetation[1] (Explain)

[1]Indicators of hydric soil and wetland hydrology must be present, unless disturbed or problematic.

Hydrophytic Vegetation Present? Yes ✓ No ____

Remarks:

SOIL

Sampling Point: 11/11/1/14

Profile Description: (Describe to the depth needed to document the indicator or confirm the absence of indicators.)

Depth (inches)	Matrix Color (moist)	Matrix %	Redox Features Color (moist)	Redox %	Type[1]	Loc[2]	Texture	Remarks
0-10	10YR 3/1	98	10YR 4/6	2	C	PL	SiCL	
10-16	10YR 4/1	98	10YR 4/6	2	C	M	CL	

[1]Type: C=Concentration, D=Depletion, RM=Reduced Matrix, CS=Covered or Coated Sand Grains. [2]Location: PL=Pore Lining, M=Matrix.

Hydric Soil Indicators: (Applicable to all LRRs, unless otherwise noted.)

- ___ Histosol (A1)
- ___ Histic Epipedon (A2)
- ___ Black Histic (A3)
- ___ Hydrogen Sulfide (A4)
- ___ Stratified Layers (A5) **(LRR F)**
- ___ 1 cm Muck (A9) **(LRR F, G, H)**
- ___ Depleted Below Dark Surface (A11)
- ___ Thick Dark Surface (A12)
- ___ Sandy Mucky Mineral (S1)
- ___ 2.5 cm Mucky Peat or Peat (S2) **(LRR G, H)**
- ___ 5 cm Mucky Peat or Peat (S3) **(LRR F)**
- ___ Sandy Gleyed Matrix (S4)
- ___ Sandy Redox (S5)
- ___ Stripped Matrix (S6)
- ___ Loamy Mucky Mineral (F1)
- ___ Loamy Gleyed Matrix (F2)
- X Depleted Matrix (F3)
- X Redox Dark Surface (F6)
- ___ Depleted Dark Surface (F7)
- ___ Redox Depressions (F8)
- ___ High Plains Depressions (F16) **(MLRA 72 & 73 of LRR H)**

Indicators for Problematic Hydric Soils[3]:

- ___ 1 cm Muck (A9) **(LRR I, J)**
- ___ Coast Prairie Redox (A16) **(LRR F, G, H)**
- ___ Dark Surface (S7) **(LRR G)**
- ___ High Plains Depressions (F16) **(LRR H outside of MLRA 72 & 73)**
- ___ Reduced Vertic (F18)
- ___ Red Parent Material (TF2)
- ___ Very Shallow Dark Surface (TF12)
- ___ Other (Explain in Remarks)

[3]Indicators of hydrophytic vegetation and wetland hydrology must be present, unless disturbed or problematic.

Restrictive Layer (if present):

Type: ___

Depth (inches): ___

Hydric Soil Present? Yes X No ___

Remarks:

HYDROLOGY

Wetland Hydrology Indicators:

Primary Indicators (minimum of one required; check all that apply)

- ___ Surface Water (A1)
- X High Water Table (A2)
- X Saturation (A3)
- ___ Water Marks (B1)
- ___ Sediment Deposits (B2)
- ___ Drift Deposits (B3)
- ___ Algal Mat or Crust (B4)
- ___ Iron Deposits (B5)
- ___ Inundation Visible on Aerial Imagery (B7)
- ___ Water-Stained Leaves (B9)
- ___ Salt Crust (B11)
- ___ Aquatic Invertebrates (B13)
- ___ Hydrogen Sulfide Odor (C1)
- ___ Dry-Season Water Table (C2)
- X Oxidized Rhizospheres on Living Roots (C3) **(where not tilled)**
- ___ Presence of Reduced Iron (C4)
- ___ Thin Muck Surface (C7)
- ___ Other (Explain in Remarks)

Secondary Indicators (minimum of two required)

- ___ Surface Soil Cracks (B6)
- ___ Sparsely Vegetated Concave Surface (B8)
- ___ Drainage Patterns (B10)
- ___ Oxidized Rhizospheres on Living Roots (C3) **(where tilled)**
- ___ Crayfish Burrows (C8)
- X Saturation Visible on Aerial Imagery (C9)
- X Geomorphic Position (D2)
- X FAC-Neutral Test (D5)
- ___ Frost-Heave Hummocks (D7) **(LRR F)**

Field Observations:

Surface Water Present? Yes ___ No X Depth (inches): ___

Water Table Present? Yes X No ___ Depth (inches): 8

Saturation Present? (includes capillary fringe) Yes X No ___ Depth (inches): 6

Wetland Hydrology Present? Yes X No ___

Describe Recorded Data (stream gauge, monitoring well, aerial photos, previous inspections), if available:

Remarks:

TN

WETLAND DETERMINATION DATA FORM – Great Plains Region

Project/Site: Cenex Pipeline - Sidney to Minot City/County: Ward Sampling Date: 5/18/17

Applicant/Owner: Cenex Pipeline, LLC. State: ND Sampling Point: 11 12 13 14

Investigator(s): T. Naas Section, Township, Range: 17, 154N, 85W

Landform (hillslope, terrace, etc.): Hillslope Local relief (concave, convex, none): CV Slope (%): 5

Subregion (LRR): F Lat: 48.167307 Long: -101.641262 Datum: NAD 83

Soil Map Unit Name: NWI classification: –

Are climatic / hydrologic conditions on the site typical for this time of year? Yes X No ____ (If no, explain in Remarks.)

Are Vegetation ____, Soil ____, or Hydrology ____ significantly disturbed? Are "Normal Circumstances" present? Yes X No ____

Are Vegetation ____, Soil ____, or Hydrology ____ naturally problematic? (If needed, explain any answers in Remarks.)

SUMMARY OF FINDINGS – Attach site map showing sampling point locations, transects, important features, etc.

Hydrophytic Vegetation Present?	Yes ____	No X	Is the Sampled Area within a Wetland? Yes ____ No X
Hydric Soil Present?	Yes ____	No X	
Wetland Hydrology Present?	Yes ____	No X	

Remarks:

VEGETATION – Use scientific names of plants.

Tree Stratum (Plot size: ____)	Absolute % Cover	Dominant Species?	Indicator Status
1.			
2.			
3.			
4.			
	____ = Total Cover		
Sapling/Shrub Stratum (Plot size: ____)			
1.			
2.			
3.			
4.			
5.			
	____ = Total Cover		
Herb Stratum (Plot size: ____)			
1. Poa pratensis	60	Yes	FACW
2. Bromus inermis	40	Yes	UPL
3.			
4.			
5.			
6.			
7.			
8.			
9.			
10.			
	100 = Total Cover		
Woody Vine Stratum (Plot size: ____)			
1.			
2.			
	____ = Total Cover		

% Bare Ground in Herb Stratum 0

Dominance Test worksheet:

Number of Dominant Species That Are OBL, FACW, or FAC (excluding FAC–): ____ (A)

Total Number of Dominant Species Across All Strata: ____ (B)

Percent of Dominant Species That Are OBL, FACW, or FAC: ____ (A/B)

Prevalence Index worksheet:

Total % Cover of:		Multiply by:
OBL species	____	x 1 = ____
FACW species	____	x 2 = ____
FAC species	____	x 3 = ____
FACU species	____	x 4 = ____
UPL species	____	x 5 = ____
Column Totals:	____ (A)	____ (B)

Prevalence Index = B/A = ____

Hydrophytic Vegetation Indicators:

- ____ 1 - Rapid Test for Hydrophytic Vegetation
- ____ 2 - Dominance Test is >50%
- ____ 3 - Prevalence Index is ≤3.0[1]
- ____ 4 - Morphological Adaptations[1] (Provide supporting data in Remarks or on a separate sheet)
- ____ Problematic Hydrophytic Vegetation[1] (Explain)

[1]Indicators of hydric soil and wetland hydrology must be present, unless disturbed or problematic.

Hydrophytic Vegetation Present? Yes ____ No X

Remarks:

SOIL

Sampling Point: 11/13/14

Profile Description: (Describe to the depth needed to document the indicator or confirm the absence of indicators.)

Depth (inches)	Matrix Color (moist)	Matrix %	Redox Features Color (moist)	Redox %	Type[1]	Loc[2]	Texture	Remarks
0 - 12	10YR 3/2	100					L	
12 - 14	10YR 3/3	100					CL	

[1]Type: C=Concentration, D=Depletion, RM=Reduced Matrix, CS=Covered or Coated Sand Grains. [2]Location: PL=Pore Lining, M=Matrix.

Hydric Soil Indicators: (Applicable to all LRRs, unless otherwise noted.)

- ___ Histosol (A1)
- ___ Histic Epipedon (A2)
- ___ Black Histic (A3)
- ___ Hydrogen Sulfide (A4)
- ___ Stratified Layers (A5) **(LRR F)**
- ___ 1 cm Muck (A9) **(LRR F, G, H)**
- ___ Depleted Below Dark Surface (A11)
- ___ Thick Dark Surface (A12)
- ___ Sandy Mucky Mineral (S1)
- ___ 2.5 cm Mucky Peat or Peat (S2) **(LRR G, H)**
- ___ 5 cm Mucky Peat or Peat (S3) **(LRR F)**
- ___ Sandy Gleyed Matrix (S4)
- ___ Sandy Redox (S5)
- ___ Stripped Matrix (S6)
- ___ Loamy Mucky Mineral (F1)
- ___ Loamy Gleyed Matrix (F2)
- ___ Depleted Matrix (F3)
- ___ Redox Dark Surface (F6)
- ___ Depleted Dark Surface (F7)
- ___ Redox Depressions (F8)
- ___ High Plains Depressions (F16) **(MLRA 72 & 73 of LRR H)**

Indicators for Problematic Hydric Soils[3]:

- ___ 1 cm Muck (A9) **(LRR I, J)**
- ___ Coast Prairie Redox (A16) **(LRR F, G, H)**
- ___ Dark Surface (S7) **(LRR G)**
- ___ High Plains Depressions (F16) **(LRR H outside of MLRA 72 & 73)**
- ___ Reduced Vertic (F18)
- ___ Red Parent Material (TF2)
- ___ Very Shallow Dark Surface (TF12)
- ___ Other (Explain in Remarks)

[3]Indicators of hydrophytic vegetation and wetland hydrology must be present, unless disturbed or problematic.

Restrictive Layer (if present):

Type: _____

Depth (inches): _____

Hydric Soil Present? Yes _____ No X

Remarks:

HYDROLOGY

Wetland Hydrology Indicators:

Primary Indicators (minimum of one required; check all that apply)

- ___ Surface Water (A1)
- ___ High Water Table (A2)
- ___ Saturation (A3)
- ___ Water Marks (B1)
- ___ Sediment Deposits (B2)
- ___ Drift Deposits (B3)
- ___ Algal Mat or Crust (B4)
- ___ Iron Deposits (B5)
- ___ Inundation Visible on Aerial Imagery (B7)
- ___ Water-Stained Leaves (B9)
- ___ Salt Crust (B11)
- ___ Aquatic Invertebrates (B13)
- ___ Hydrogen Sulfide Odor (C1)
- ___ Dry-Season Water Table (C2)
- ___ Oxidized Rhizospheres on Living Roots (C3) **(where not tilled)**
- ___ Presence of Reduced Iron (C4)
- ___ Thin Muck Surface (C7)
- ___ Other (Explain in Remarks)

Secondary Indicators (minimum of two required)

- ___ Surface Soil Cracks (B6)
- ___ Sparsely Vegetated Concave Surface (B8)
- ___ Drainage Patterns (B10)
- ___ Oxidized Rhizospheres on Living Roots (C3) **(where tilled)**
- ___ Crayfish Burrows (C8)
- ___ Saturation Visible on Aerial Imagery (C9)
- ___ Geomorphic Position (D2)
- ___ FAC-Neutral Test (D5)
- ___ Frost-Heave Hummocks (D7) **(LRR F)**

Field Observations:

Surface Water Present? Yes _____ No X Depth (inches): _____

Water Table Present? Yes _____ No X Depth (inches): _____

Saturation Present? (includes capillary fringe) Yes _____ No X Depth (inches): _____

Wetland Hydrology Present? Yes _____ No X

Describe Recorded Data (stream gauge, monitoring well, aerial photos, previous inspections), if available:

Remarks:

TN

WETLAND DETERMINATION DATA FORM – Great Plains Region

Project/Site: Cenex Pipeline - Sidney to Minot City/County: Ward Sampling Date: 5/18/17

Applicant/Owner: Cenex Pipeline, LLC. State: ND Sampling Point: 15W

Investigator(s): T. Naas Section, Township, Range: 18, 154N, 85W

Landform (hillslope, terrace, etc.): Basin Local relief (concave, convex, none): CC Slope (%): ____

Subregion (LRR): F Lat: 48.167297 Long: -101.642679 Datum: NAD 83

Soil Map Unit Name: ____ NWI classification: PEM C

Are climatic / hydrologic conditions on the site typical for this time of year? Yes X No ____ (If no, explain in Remarks.)

Are Vegetation ____, Soil ____, or Hydrology ____ significantly disturbed? Are "Normal Circumstances" present? Yes X No ____

Are Vegetation ____, Soil ____, or Hydrology ____ naturally problematic? (If needed, explain any answers in Remarks.)

SUMMARY OF FINDINGS – Attach site map showing sampling point locations, transects, important features, etc.

Hydrophytic Vegetation Present?	Yes X	No ____	Is the Sampled Area within a Wetland? Yes X No ____
Hydric Soil Present?	Yes X	No ____	
Wetland Hydrology Present?	Yes X	No ____	

Remarks:

VEGETATION – Use scientific names of plants.

Tree Stratum (Plot size: ____)	Absolute % Cover	Dominant Species?	Indicator Status
1.			
2.			
3.			
4.			
	____ = Total Cover		
Sapling/Shrub Stratum (Plot size: ____)			
1. Salix interior	20	Yes	FACW
2.			
3.			
4.			
5.			
	____ = Total Cover		
Herb Stratum (Plot size: ____)			
1. Spartina pectinata	80	Yes	FACW
2. Typha spp	15	No	OBL
3. Rumex crispus	5	No	FAC
4.			
5.			
6.			
7.			
8.			
9.			
10.			
	100 = Total Cover		
Woody Vine Stratum (Plot size: ____)			
1.			
2.			
	____ = Total Cover		

% Bare Ground in Herb Stratum 0

Dominance Test worksheet:

Number of Dominant Species That Are OBL, FACW, or FAC (excluding FAC-): ____ (A)

Total Number of Dominant Species Across All Strata: ____ (B)

Percent of Dominant Species That Are OBL, FACW, or FAC: ____ (A/B)

Prevalence Index worksheet:

Total % Cover of:		Multiply by:
OBL species	____	x 1 = ____
FACW species	____	x 2 = ____
FAC species	____	x 3 = ____
FACU species	____	x 4 = ____
UPL species	____	x 5 = ____
Column Totals:	____ (A)	____ (B)

Prevalence Index = B/A = ____

Hydrophytic Vegetation Indicators:

X 1 - Rapid Test for Hydrophytic Vegetation

__ 2 - Dominance Test is >50%

__ 3 - Prevalence Index is ≤3.0[1]

__ 4 - Morphological Adaptations[1] (Provide supporting data in Remarks or on a separate sheet)

__ Problematic Hydrophytic Vegetation[1] (Explain)

[1]Indicators of hydric soil and wetland hydrology must be present, unless disturbed or problematic.

Hydrophytic Vegetation Present? Yes X No ____

Remarks:

SOIL

Sampling Point: 15w

Profile Description: (Describe to the depth needed to document the indicator or confirm the absence of indicators.)

Depth (inches)	Matrix Color (moist)	Matrix %	Redox Features Color (moist)	Redox %	Type[1]	Loc[2]	Texture	Remarks
0-10	10YR 3/1	98	7.5YR 4/6	2	C	M	CL	
10-16	10YR 4/1	98	7.5YR 4/6	2	C	M	CL	

[1]Type: C=Concentration, D=Depletion, RM=Reduced Matrix, CS=Covered or Coated Sand Grains. [2]Location: PL=Pore Lining, M=Matrix.

Hydric Soil Indicators: (Applicable to all LRRs, unless otherwise noted.)

- ___ Histosol (A1)
- ___ Histic Epipedon (A2)
- ___ Black Histic (A3)
- ___ Hydrogen Sulfide (A4)
- ___ Stratified Layers (A5) (**LRR F**)
- ___ 1 cm Muck (A9) (**LRR F, G, H**)
- ___ Depleted Below Dark Surface (A11)
- ___ Thick Dark Surface (A12)
- ___ Sandy Mucky Mineral (S1)
- ___ 2.5 cm Mucky Peat or Peat (S2) (**LRR G, H**)
- ___ 5 cm Mucky Peat or Peat (S3) (**LRR F**)
- ___ Sandy Gleyed Matrix (S4)
- ___ Sandy Redox (S5)
- ___ Stripped Matrix (S6)
- ___ Loamy Mucky Mineral (F1)
- ___ Loamy Gleyed Matrix (F2)
- X Depleted Matrix (F3)
- X Redox Dark Surface (F6)
- ___ Depleted Dark Surface (F7)
- ___ Redox Depressions (F8)
- ___ High Plains Depressions (F16) (**MLRA 72 & 73 of LRR H**)

Indicators for Problematic Hydric Soils[3]:

- ___ 1 cm Muck (A9) (**LRR I, J**)
- ___ Coast Prairie Redox (A16) (**LRR F, G, H**)
- ___ Dark Surface (S7) (**LRR G**)
- ___ High Plains Depressions (F16) (**LRR H outside of MLRA 72 & 73**)
- ___ Reduced Vertic (F18)
- ___ Red Parent Material (TF2)
- ___ Very Shallow Dark Surface (TF12)
- ___ Other (Explain in Remarks)

[3]Indicators of hydrophytic vegetation and wetland hydrology must be present, unless disturbed or problematic.

Restrictive Layer (if present):

Type: ___

Depth (inches): ___

Hydric Soil Present? Yes ✓ No ___

Remarks:

HYDROLOGY

Wetland Hydrology Indicators:

Primary Indicators (minimum of one required; check all that apply)

- ___ Surface Water (A1)
- X High Water Table (A2)
- X Saturation (A3)
- ___ Water Marks (B1)
- ___ Sediment Deposits (B2)
- ___ Drift Deposits (B3)
- ___ Algal Mat or Crust (B4)
- ___ Iron Deposits (B5)
- ___ Inundation Visible on Aerial Imagery (B7)
- ___ Water-Stained Leaves (B9)
- ___ Salt Crust (B11)
- ___ Aquatic Invertebrates (B13)
- ___ Hydrogen Sulfide Odor (C1)
- ___ Dry-Season Water Table (C2)
- ___ Oxidized Rhizospheres on Living Roots (C3) (**where not tilled**)
- ___ Presence of Reduced Iron (C4)
- ___ Thin Muck Surface (C7)
- ___ Other (Explain in Remarks)

Secondary Indicators (minimum of two required)

- ___ Surface Soil Cracks (B6)
- ___ Sparsely Vegetated Concave Surface (B8)
- ___ Drainage Patterns (B10)
- ___ Oxidized Rhizospheres on Living Roots (C3) (**where tilled**)
- ___ Crayfish Burrows (C8)
- X Saturation Visible on Aerial Imagery (C9)
- X Geomorphic Position (D2)
- X FAC-Neutral Test (D5)
- ___ Frost-Heave Hummocks (D7) (**LRR F**)

Field Observations:

Surface Water Present? Yes ___ No X Depth (inches): ___

Water Table Present? Yes X No ___ Depth (inches): 10

Saturation Present? (includes capillary fringe) Yes X No ___ Depth (inches): 8

Wetland Hydrology Present? Yes X No ___

Describe Recorded Data (stream gauge, monitoring well, aerial photos, previous inspections), if available:

Remarks:

TN

WETLAND DETERMINATION DATA FORM – Great Plains Region

Project/Site: Cenex Pipeline - Sidney to Minot City/County: Ward Sampling Date: 5/18/17

Applicant/Owner: Cenex Pipeline, LLC. State: ND Sampling Point: 15a

Investigator(s): T. Maas Section, Township, Range: 18, 154N, 85W

Landform (hillslope, terrace, etc.): Hillslope Local relief (concave, convex, none): CV Slope (%): 5

Subregion (LRR): F Lat: 48.167289 Long: -101.642841 Datum: NAD 83

Soil Map Unit Name: NWI classification: —

Are climatic / hydrologic conditions on the site typical for this time of year? Yes X No ____ (If no, explain in Remarks.)

Are Vegetation ____, Soil ____, or Hydrology ____ significantly disturbed? Are "Normal Circumstances" present? Yes X No ____

Are Vegetation ____, Soil ____, or Hydrology ____ naturally problematic? (If needed, explain any answers in Remarks.)

SUMMARY OF FINDINGS – Attach site map showing sampling point locations, transects, important features, etc.

Hydrophytic Vegetation Present?	Yes ____	No X	**Is the Sampled Area within a Wetland?** Yes ____ No X
Hydric Soil Present?	Yes ____	No X	
Wetland Hydrology Present?	Yes ____	No X	

Remarks:

VEGETATION – Use scientific names of plants.

Tree Stratum (Plot size: ____)	Absolute % Cover	Dominant Species?	Indicator Status
1.			
2.			
3.			
4.			
	____ = Total Cover		
Sapling/Shrub Stratum (Plot size: ____)			
1.			
2.			
3.			
4.			
5.			
	____ = Total Cover		
Herb Stratum (Plot size: ____)			
1. Poa pratensis	35	yes	FACU
2. Medicago sativa	35	yes	UPL
3. Bromus inermis	30	yes	UPL
4.			
5.			
6.			
7.			
8.			
9.			
10.			
	100 = Total Cover		
Woody Vine Stratum (Plot size: ____)			
1.			
2.			
	____ = Total Cover		

% Bare Ground in Herb Stratum 0

Dominance Test worksheet:

Number of Dominant Species That Are OBL, FACW, or FAC (excluding FAC−): ____ (A)

Total Number of Dominant Species Across All Strata: ____ (B)

Percent of Dominant Species That Are OBL, FACW, or FAC: ____ (A/B)

Prevalence Index worksheet:

Total % Cover of:		Multiply by:
OBL species	____	x 1 = ____
FACW species	____	x 2 = ____
FAC species	____	x 3 = ____
FACU species	____	x 4 = ____
UPL species	____	x 5 = ____
Column Totals:	____ (A)	____ (B)

Prevalence Index = B/A = ____

Hydrophytic Vegetation Indicators:

- ____ 1 - Rapid Test for Hydrophytic Vegetation
- ____ 2 - Dominance Test is >50%
- ____ 3 - Prevalence Index is ≤3.0[1]
- ____ 4 - Morphological Adaptations[1] (Provide supporting data in Remarks or on a separate sheet)
- ____ Problematic Hydrophytic Vegetation[1] (Explain)

[1]Indicators of hydric soil and wetland hydrology must be present, unless disturbed or problematic.

Hydrophytic Vegetation Present? Yes ____ No X

Remarks:

SOIL

Sampling Point: 15u

Profile Description: (Describe to the depth needed to document the indicator or confirm the absence of indicators.)

Depth (inches)	Matrix Color (moist)	Matrix %	Redox Features Color (moist)	Redox %	Type[1]	Loc[2]	Texture	Remarks
0-9	10YR 3/2	100					L	
9-12	10YR 3/2	100					L	

[1]Type: C=Concentration, D=Depletion, RM=Reduced Matrix, CS=Covered or Coated Sand Grains. [2]Location: PL=Pore Lining, M=Matrix.

Hydric Soil Indicators: (Applicable to all LRRs, unless otherwise noted.)

- ___ Histosol (A1)
- ___ Histic Epipedon (A2)
- ___ Black Histic (A3)
- ___ Hydrogen Sulfide (A4)
- ___ Stratified Layers (A5) (**LRR F**)
- ___ 1 cm Muck (A9) (**LRR F, G, H**)
- ___ Depleted Below Dark Surface (A11)
- ___ Thick Dark Surface (A12)
- ___ Sandy Mucky Mineral (S1)
- ___ 2.5 cm Mucky Peat or Peat (S2) (**LRR G, H**)
- ___ 5 cm Mucky Peat or Peat (S3) (**LRR F**)
- ___ Sandy Gleyed Matrix (S4)
- ___ Sandy Redox (S5)
- ___ Stripped Matrix (S6)
- ___ Loamy Mucky Mineral (F1)
- ___ Loamy Gleyed Matrix (F2)
- ___ Depleted Matrix (F3)
- ___ Redox Dark Surface (F6)
- ___ Depleted Dark Surface (F7)
- ___ Redox Depressions (F8)
- ___ High Plains Depressions (F16) (**MLRA 72 & 73 of LRR H**)

Indicators for Problematic Hydric Soils[3]:

- ___ 1 cm Muck (A9) (**LRR I, J**)
- ___ Coast Prairie Redox (A16) (**LRR F, G, H**)
- ___ Dark Surface (S7) (**LRR G**)
- ___ High Plains Depressions (F16) (**LRR H outside of MLRA 72 & 73**)
- ___ Reduced Vertic (F18)
- ___ Red Parent Material (TF2)
- ___ Very Shallow Dark Surface (TF12)
- ___ Other (Explain in Remarks)

[3]Indicators of hydrophytic vegetation and wetland hydrology must be present, unless disturbed or problematic.

Restrictive Layer (if present):

Type: _____

Depth (inches): _____

Hydric Soil Present? Yes _____ No ✓

Remarks:

HYDROLOGY

Wetland Hydrology Indicators:

Primary Indicators (minimum of one required; check all that apply)

- ___ Surface Water (A1)
- ___ High Water Table (A2)
- ___ Saturation (A3)
- ___ Water Marks (B1)
- ___ Sediment Deposits (B2)
- ___ Drift Deposits (B3)
- ___ Algal Mat or Crust (B4)
- ___ Iron Deposits (B5)
- ___ Inundation Visible on Aerial Imagery (B7)
- ___ Water-Stained Leaves (B9)
- ___ Salt Crust (B11)
- ___ Aquatic Invertebrates (B13)
- ___ Hydrogen Sulfide Odor (C1)
- ___ Dry-Season Water Table (C2)
- ___ Oxidized Rhizospheres on Living Roots (C3) (**where not tilled**)
- ___ Presence of Reduced Iron (C4)
- ___ Thin Muck Surface (C7)
- ___ Other (Explain in Remarks)

Secondary Indicators (minimum of two required)

- ___ Surface Soil Cracks (B6)
- ___ Sparsely Vegetated Concave Surface (B8)
- ___ Drainage Patterns (B10)
- ___ Oxidized Rhizospheres on Living Roots (C3) (**where tilled**)
- ___ Crayfish Burrows (C8)
- ___ Saturation Visible on Aerial Imagery (C9)
- ___ Geomorphic Position (D2)
- ___ FAC-Neutral Test (D5)
- ___ Frost-Heave Hummocks (D7) (**LRR F**)

Field Observations:

Surface Water Present? Yes _____ No X Depth (inches): _____

Water Table Present? Yes _____ No X Depth (inches): _____

Saturation Present? (includes capillary fringe) Yes _____ No X Depth (inches): _____

Wetland Hydrology Present? Yes _____ No X

Describe Recorded Data (stream gauge, monitoring well, aerial photos, previous inspections), if available:

Remarks:

TN

WETLAND DETERMINATION DATA FORM – Great Plains Region

Project/Site: Cenex Pipeline - Sidney to Minot City/County: Ward Sampling Date: 5/18/17

Applicant/Owner: Cenex Pipeline, LLC. State: ND Sampling Point: 16/17/18

Investigator(s): T. Maas Section, Township, Range: 18, 154N, 85W

Landform (hillslope, terrace, etc.): Basin Local relief (concave, convex, none): CC Slope (%): 2

Subregion (LRR): F Lat: 48.166092 Long: -101.648700 Datum: NAD 83

Soil Map Unit Name: NWI classification: PEM1C

Are climatic / hydrologic conditions on the site typical for this time of year? Yes X No ____ (If no, explain in Remarks.)

Are Vegetation ____, Soil ____, or Hydrology ____ significantly disturbed? Are "Normal Circumstances" present? Yes X No ____

Are Vegetation ____, Soil ____, or Hydrology ____ naturally problematic? (If needed, explain any answers in Remarks.)

SUMMARY OF FINDINGS – Attach site map showing sampling point locations, transects, important features, etc.

Hydrophytic Vegetation Present?	Yes X	No ____	**Is the Sampled Area within a Wetland?** Yes X No ____
Hydric Soil Present?	Yes X	No ____	
Wetland Hydrology Present?	Yes X	No ____	

Remarks:

Associated with wetland # 16, 17, 18

VEGETATION – Use scientific names of plants.

Tree Stratum (Plot size: ____)	Absolute % Cover	Dominant Species?	Indicator Status
1.			
2.			
3.			
4.			
	____ = Total Cover		
Sapling/Shrub Stratum (Plot size: ____)			
1.			
2.			
3.			
4.			
5.			
	____ = Total Cover		
Herb Stratum (Plot size: ____)			
1. Phalaris arundinacea	35	Yes	FACW
2. Spartina pectinata	25	Yes	FACW
3. Typha sp.	15	No	OBL
4. Scirpus maritimus	15	No	OBL
5. Eleocharis palustris			
6.			
7.			
8.			
9.			
10.			
	____ = Total Cover		
Woody Vine Stratum (Plot size: ____)			
1.			
2.			
	____ = Total Cover		

% Bare Ground in Herb Stratum ____

Dominance Test worksheet:

Number of Dominant Species That Are OBL, FACW, or FAC (excluding FAC−): ____ (A)

Total Number of Dominant Species Across All Strata: ____ (B)

Percent of Dominant Species That Are OBL, FACW, or FAC: ____ (A/B)

Prevalence Index worksheet:

Total % Cover of:	Multiply by:
OBL species ____	x 1 = ____
FACW species ____	x 2 = ____
FAC species ____	x 3 = ____
FACU species ____	x 4 = ____
UPL species ____	x 5 = ____
Column Totals: ____ (A)	____ (B)

Prevalence Index = B/A = ____

Hydrophytic Vegetation Indicators:

X 1 - Rapid Test for Hydrophytic Vegetation

__ 2 - Dominance Test is >50%

__ 3 - Prevalence Index is ≤3.0[1]

__ 4 - Morphological Adaptations[1] (Provide supporting data in Remarks or on a separate sheet)

__ Problematic Hydrophytic Vegetation[1] (Explain)

[1]Indicators of hydric soil and wetland hydrology must be present, unless disturbed or problematic.

Hydrophytic Vegetation Present? Yes X No ____

Remarks:

SOIL

Sampling Point: 16/17/18

Profile Description: (Describe to the depth needed to document the indicator or confirm the absence of indicators.)

Depth (inches)	Matrix Color (moist)	Matrix %	Redox Features Color (moist)	Redox %	Type[1]	Loc[2]	Texture	Remarks
0-16	10YR 3/1	98	7.5YR 4/6	2	C	M/PL	CL	

[1]Type: C=Concentration, D=Depletion, RM=Reduced Matrix, CS=Covered or Coated Sand Grains. [2]Location: PL=Pore Lining, M=Matrix.

Hydric Soil Indicators: (Applicable to all LRRs, unless otherwise noted.)

- ___ Histosol (A1)
- ___ Histic Epipedon (A2)
- ___ Black Histic (A3)
- ___ Hydrogen Sulfide (A4)
- ___ Stratified Layers (A5) **(LRR F)**
- ___ 1 cm Muck (A9) **(LRR F, G, H)**
- ___ Depleted Below Dark Surface (A11)
- ___ Thick Dark Surface (A12)
- ___ Sandy Mucky Mineral (S1)
- ___ 2.5 cm Mucky Peat or Peat (S2) **(LRR G, H)**
- ___ 5 cm Mucky Peat or Peat (S3) **(LRR F)**
- ___ Sandy Gleyed Matrix (S4)
- ___ Sandy Redox (S5)
- ___ Stripped Matrix (S6)
- ___ Loamy Mucky Mineral (F1)
- ___ Loamy Gleyed Matrix (F2)
- ___ Depleted Matrix (F3)
- X Redox Dark Surface (F6)
- ___ Depleted Dark Surface (F7)
- ___ Redox Depressions (F8)
- ___ High Plains Depressions (F16) **(MLRA 72 & 73 of LRR H)**

Indicators for Problematic Hydric Soils[3]:

- ___ 1 cm Muck (A9) **(LRR I, J)**
- ___ Coast Prairie Redox (A16) **(LRR F, G, H)**
- ___ Dark Surface (S7) **(LRR G)**
- ___ High Plains Depressions (F16) **(LRR H outside of MLRA 72 & 73)**
- ___ Reduced Vertic (F18)
- ___ Red Parent Material (TF2)
- ___ Very Shallow Dark Surface (TF12)
- ___ Other (Explain in Remarks)

[3]Indicators of hydrophytic vegetation and wetland hydrology must be present, unless disturbed or problematic.

Restrictive Layer (if present):

Type: ___

Depth (inches): ___

Hydric Soil Present? Yes X No ___

Remarks:

HYDROLOGY

Wetland Hydrology Indicators:

Primary Indicators (minimum of one required; check all that apply)

- ___ Surface Water (A1)
- ___ High Water Table (A2)
- ___ Saturation (A3)
- ___ Water Marks (B1)
- ___ Sediment Deposits (B2)
- ___ Drift Deposits (B3)
- ___ Algal Mat or Crust (B4)
- ___ Iron Deposits (B5)
- ___ Inundation Visible on Aerial Imagery (B7)
- ___ Water-Stained Leaves (B9)
- ___ Salt Crust (B11)
- ___ Aquatic Invertebrates (B13)
- ___ Hydrogen Sulfide Odor (C1)
- ___ Dry-Season Water Table (C2)
- ___ Oxidized Rhizospheres on Living Roots (C3) **(where not tilled)**
- ___ Presence of Reduced Iron (C4)
- ___ Thin Muck Surface (C7)
- ___ Other (Explain in Remarks)

Secondary Indicators (minimum of two required)

- ___ Surface Soil Cracks (B6)
- ___ Sparsely Vegetated Concave Surface (B8)
- ___ Drainage Patterns (B10)
- ___ Oxidized Rhizospheres on Living Roots (C3) **(where tilled)**
- ___ Crayfish Burrows (C8)
- X Saturation Visible on Aerial Imagery (C9)
- X Geomorphic Position (D2)
- X FAC-Neutral Test (D5)
- ___ Frost-Heave Hummocks (D7) **(LRR F)**

Field Observations:

Surface Water Present? Yes ___ No X Depth (inches): ___

Water Table Present? Yes X No ___ Depth (inches): 9

Saturation Present? (includes capillary fringe) Yes X No ___ Depth (inches): 7

Wetland Hydrology Present? Yes X No ___

Describe Recorded Data (stream gauge, monitoring well, aerial photos, previous inspections), if available:

Remarks:

TW

WETLAND DETERMINATION DATA FORM – Great Plains Region

Project/Site: Cenex Pipeline - Sidney to Minot City/County: Ward Sampling Date: 5/18/17

Applicant/Owner: Cenex Pipeline, LLC. State: ND Sampling Point: 16/17/18

Investigator(s): T. Naas Section, Township, Range: 18, 154N, 85W

Landform (hillslope, terrace, etc.): Hillslope Local relief (concave, convex, none): Cv Slope (%): 8

Subregion (LRR): F Lat: 48.165921 Long: -101.648546 Datum: NAD 83

Soil Map Unit Name: NWI classification: —

Are climatic / hydrologic conditions on the site typical for this time of year? Yes X No ____ (If no, explain in Remarks.)

Are Vegetation ____, Soil ____, or Hydrology ____ significantly disturbed? Are "Normal Circumstances" present? Yes X No ____

Are Vegetation ____, Soil ____, or Hydrology ____ naturally problematic? (If needed, explain any answers in Remarks.)

SUMMARY OF FINDINGS – Attach site map showing sampling point locations, transects, important features, etc.

Hydrophytic Vegetation Present?	Yes ____	No X	**Is the Sampled Area within a Wetland?** Yes ____ No X
Hydric Soil Present?	Yes ____	No X	
Wetland Hydrology Present?	Yes ____	No X	

Remarks:

Associated with wetland # 16, 17, 18

VEGETATION – Use scientific names of plants.

Tree Stratum (Plot size: ____)	Absolute % Cover	Dominant Species?	Indicator Status
1.			
2.			
3.			
4.			
	____ = Total Cover		
Sapling/Shrub Stratum (Plot size: ____)			
1.			
2.			
3.			
4.			
5.			
	____ = Total Cover		
Herb Stratum (Plot size: ____)			
1. Canola crop	25	Yes	UPL
2. Taraxacum officinale	15	Yes	FACU
3.			
4.			
5.			
6.			
7.			
8.			
9.			
10.			
	40 = Total Cover		
Woody Vine Stratum (Plot size: ____)			
1.			
2.			
	____ = Total Cover		

% Bare Ground in Herb Stratum 60

Dominance Test worksheet:

Number of Dominant Species That Are OBL, FACW, or FAC (excluding FAC–): ____ (A)

Total Number of Dominant Species Across All Strata: ____ (B)

Percent of Dominant Species That Are OBL, FACW, or FAC: ____ (A/B)

Prevalence Index worksheet:

Total % Cover of:		Multiply by:
OBL species	____	x 1 = ____
FACW species	____	x 2 = ____
FAC species	____	x 3 = ____
FACU species	____	x 4 = ____
UPL species	____	x 5 = ____
Column Totals:	____ (A)	____ (B)

Prevalence Index = B/A = ____

Hydrophytic Vegetation Indicators:

- ___ 1 - Rapid Test for Hydrophytic Vegetation
- ___ 2 - Dominance Test is >50%
- ___ 3 - Prevalence Index is ≤3.0[1]
- ___ 4 - Morphological Adaptations[1] (Provide supporting data in Remarks or on a separate sheet)
- ___ Problematic Hydrophytic Vegetation[1] (Explain)

[1]Indicators of hydric soil and wetland hydrology must be present, unless disturbed or problematic.

Hydrophytic Vegetation Present? Yes ____ No X

Remarks:

SOIL

Sampling Point: 16/17/18

Profile Description: (Describe to the depth needed to document the indicator or confirm the absence of indicators.)

Depth (inches)	Matrix Color (moist)	Matrix %	Redox Features Color (moist)	Redox %	Type[1]	Loc[2]	Texture	Remarks
0-12	10YR 3/2	100					CL	
12-14	10YR 3/3	100					CL	

[1]Type: C=Concentration, D=Depletion, RM=Reduced Matrix, CS=Covered or Coated Sand Grains. [2]Location: PL=Pore Lining, M=Matrix.

Hydric Soil Indicators: (Applicable to all LRRs, unless otherwise noted.)

- ___ Histosol (A1)
- ___ Histic Epipedon (A2)
- ___ Black Histic (A3)
- ___ Hydrogen Sulfide (A4)
- ___ Stratified Layers (A5) **(LRR F)**
- ___ 1 cm Muck (A9) **(LRR F, G, H)**
- ___ Depleted Below Dark Surface (A11)
- ___ Thick Dark Surface (A12)
- ___ Sandy Mucky Mineral (S1)
- ___ 2.5 cm Mucky Peat or Peat (S2) **(LRR G, H)**
- ___ 5 cm Mucky Peat or Peat (S3) **(LRR F)**
- ___ Sandy Gleyed Matrix (S4)
- ___ Sandy Redox (S5)
- ___ Stripped Matrix (S6)
- ___ Loamy Mucky Mineral (F1)
- ___ Loamy Gleyed Matrix (F2)
- ___ Depleted Matrix (F3)
- ___ Redox Dark Surface (F6)
- ___ Depleted Dark Surface (F7)
- ___ Redox Depressions (F8)
- ___ High Plains Depressions (F16) **(MLRA 72 & 73 of LRR H)**

Indicators for Problematic Hydric Soils[3]:

- ___ 1 cm Muck (A9) **(LRR I, J)**
- ___ Coast Prairie Redox (A16) **(LRR F, G, H)**
- ___ Dark Surface (S7) **(LRR G)**
- ___ High Plains Depressions (F16) **(LRR H outside of MLRA 72 & 73)**
- ___ Reduced Vertic (F18)
- ___ Red Parent Material (TF2)
- ___ Very Shallow Dark Surface (TF12)
- ___ Other (Explain in Remarks)

[3]Indicators of hydrophytic vegetation and wetland hydrology must be present, unless disturbed or problematic.

Restrictive Layer (if present):

Type: ___

Depth (inches): ___

Hydric Soil Present? Yes ___ No X

Remarks:

HYDROLOGY

Wetland Hydrology Indicators:

Primary Indicators (minimum of one required; check all that apply)

- ___ Surface Water (A1)
- ___ High Water Table (A2)
- ___ Saturation (A3)
- ___ Water Marks (B1)
- ___ Sediment Deposits (B2)
- ___ Drift Deposits (B3)
- ___ Algal Mat or Crust (B4)
- ___ Iron Deposits (B5)
- ___ Inundation Visible on Aerial Imagery (B7)
- ___ Water-Stained Leaves (B9)
- ___ Salt Crust (B11)
- ___ Aquatic Invertebrates (B13)
- ___ Hydrogen Sulfide Odor (C1)
- ___ Dry-Season Water Table (C2)
- ___ Oxidized Rhizospheres on Living Roots (C3) **(where not tilled)**
- ___ Presence of Reduced Iron (C4)
- ___ Thin Muck Surface (C7)
- ___ Other (Explain in Remarks)

Secondary Indicators (minimum of two required)

- ___ Surface Soil Cracks (B6)
- ___ Sparsely Vegetated Concave Surface (B8)
- ___ Drainage Patterns (B10)
- ___ Oxidized Rhizospheres on Living Roots (C3) **(where tilled)**
- ___ Crayfish Burrows (C8)
- ___ Saturation Visible on Aerial Imagery (C9)
- ___ Geomorphic Position (D2)
- ___ FAC-Neutral Test (D5)
- ___ Frost-Heave Hummocks (D7) **(LRR F)**

Field Observations:

Surface Water Present? Yes ___ No X Depth (inches): ___

Water Table Present? Yes ___ No X Depth (inches): ___

Saturation Present? (includes capillary fringe) Yes ___ No X Depth (inches): ___

Wetland Hydrology Present? Yes ___ No X

Describe Recorded Data (stream gauge, monitoring well, aerial photos, previous inspections), if available:

Remarks:

TW
5/18/17

WETLAND DETERMINATION DATA FORM – Great Plains Region

Project/Site: Cenex Pipeline - Sidney to Minot City/County: Ward Sampling Date: 5/18/17
Applicant/Owner: Cenex Pipeline, LLC. State: ND Sampling Point: 19W
Investigator(s): T. Maas Section, Township, Range: 30, 155N, 83W
Landform (hillslope, terrace, etc.): Basin Local relief (concave, convex, none): CC Slope (%): 1
Subregion (LRR): F Lat: 48.211848 Long: -101.394101 Datum: NAD 83
Soil Map Unit Name: NWI classification: PEM A
Are climatic / hydrologic conditions on the site typical for this time of year? Yes X No ____ (If no, explain in Remarks.)
Are Vegetation X, Soil ____, or Hydrology ____ significantly disturbed? Are "Normal Circumstances" present? Yes X No ____
Are Vegetation ____, Soil ____, or Hydrology ____ naturally problematic? (If needed, explain any answers in Remarks.)

SUMMARY OF FINDINGS – Attach site map showing sampling point locations, transects, important features, etc.

Hydrophytic Vegetation Present?	Yes X	No ____	Is the Sampled Area within a Wetland? Yes X No ____
Hydric Soil Present?	Yes X	No ____	
Wetland Hydrology Present?	Yes X	No ____	

Remarks: farmed

VEGETATION – Use scientific names of plants.

Tree Stratum (Plot size: ____)	Absolute % Cover	Dominant Species?	Indicator Status
1.			
2.			
3.			
4.			
	____ = Total Cover		
Sapling/Shrub Stratum (Plot size: ____)			
1.			
2.			
3.			
4.			
5.			
	____ = Total Cover		
Herb Stratum (Plot size: ____)			
1. Typha sp.	10	Yes	OBL
2.			
3.			
4.			
5.			
6.			
7.			
8.			
9.			
10.			
	10 = Total Cover		
Woody Vine Stratum (Plot size: ____)			
1.			
2.			
	____ = Total Cover		

% Bare Ground in Herb Stratum 90

Dominance Test worksheet:
Number of Dominant Species That Are OBL, FACW, or FAC (excluding FAC−): ____ (A)
Total Number of Dominant Species Across All Strata: ____ (B)
Percent of Dominant Species That Are OBL, FACW, or FAC: ____ (A/B)

Prevalence Index worksheet:

Total % Cover of:		Multiply by:
OBL species	____	x 1 = ____
FACW species	____	x 2 = ____
FAC species	____	x 3 = ____
FACU species	____	x 4 = ____
UPL species	____	x 5 = ____
Column Totals:	____ (A)	____ (B)

Prevalence Index = B/A = ____

Hydrophytic Vegetation Indicators:
X 1 - Rapid Test for Hydrophytic Vegetation
__ 2 - Dominance Test is >50%
__ 3 - Prevalence Index is ≤3.0[1]
__ 4 - Morphological Adaptations[1] (Provide supporting data in Remarks or on a separate sheet)
__ Problematic Hydrophytic Vegetation[1] (Explain)

[1]Indicators of hydric soil and wetland hydrology must be present, unless disturbed or problematic.

Hydrophytic Vegetation Present? Yes X No ____

Remarks:

SOIL

Sampling Point: 19w

Profile Description: (Describe to the depth needed to document the indicator or confirm the absence of indicators.)

Depth (inches)	Matrix Color (moist)	Matrix %	Redox Features Color (moist)	Redox %	Type[1]	Loc[2]	Texture	Remarks
0-16	10YR 3/1	98	7.5YR 3/4	2	C	M	CL	

[1]Type: C=Concentration, D=Depletion, RM=Reduced Matrix, CS=Covered or Coated Sand Grains. [2]Location: PL=Pore Lining, M=Matrix.

Hydric Soil Indicators: (Applicable to all LRRs, unless otherwise noted.)

- ___ Histosol (A1)
- ___ Histic Epipedon (A2)
- ___ Black Histic (A3)
- ___ Hydrogen Sulfide (A4)
- ___ Stratified Layers (A5) (**LRR F**)
- ___ 1 cm Muck (A9) (**LRR F, G, H**)
- ___ Depleted Below Dark Surface (A11)
- ___ Thick Dark Surface (A12)
- ___ Sandy Mucky Mineral (S1)
- ___ 2.5 cm Mucky Peat or Peat (S2) (**LRR G, H**)
- ___ 5 cm Mucky Peat or Peat (S3) (**LRR F**)
- ___ Sandy Gleyed Matrix (S4)
- ___ Sandy Redox (S5)
- ___ Stripped Matrix (S6)
- ___ Loamy Mucky Mineral (F1)
- ___ Loamy Gleyed Matrix (F2)
- ___ Depleted Matrix (F3)
- X Redox Dark Surface (F6)
- ___ Depleted Dark Surface (F7)
- ___ Redox Depressions (F8)
- ___ High Plains Depressions (F16) (**MLRA 72 & 73 of LRR H**)

Indicators for Problematic Hydric Soils[3]:

- ___ 1 cm Muck (A9) (**LRR I, J**)
- ___ Coast Prairie Redox (A16) (**LRR F, G, H**)
- ___ Dark Surface (S7) (**LRR G**)
- ___ High Plains Depressions (F16) (**LRR H outside of MLRA 72 & 73**)
- ___ Reduced Vertic (F18)
- ___ Red Parent Material (TF2)
- ___ Very Shallow Dark Surface (TF12)
- ___ Other (Explain in Remarks)

[3]Indicators of hydrophytic vegetation and wetland hydrology must be present, unless disturbed or problematic.

Restrictive Layer (if present):

Type: ___

Depth (inches): ___

Hydric Soil Present? Yes X No ___

Remarks:

HYDROLOGY

Wetland Hydrology Indicators:

Primary Indicators (minimum of one required; check all that apply)

- ___ Surface Water (A1)
- ___ High Water Table (A2)
- ___ Saturation (A3)
- ___ Water Marks (B1)
- ___ Sediment Deposits (B2)
- ___ Drift Deposits (B3)
- ___ Algal Mat or Crust (B4)
- ___ Iron Deposits (B5)
- ___ Inundation Visible on Aerial Imagery (B7)
- ___ Water-Stained Leaves (B9)
- ___ Salt Crust (B11)
- ___ Aquatic Invertebrates (B13)
- ___ Hydrogen Sulfide Odor (C1)
- ___ Dry-Season Water Table (C2)
- ___ Oxidized Rhizospheres on Living Roots (C3) (**where not tilled**)
- ___ Presence of Reduced Iron (C4)
- ___ Thin Muck Surface (C7)
- ___ Other (Explain in Remarks)

Secondary Indicators (minimum of two required)

- X Surface Soil Cracks (B6)
- X Sparsely Vegetated Concave Surface (B8)
- ___ Drainage Patterns (B10)
- ___ Oxidized Rhizospheres on Living Roots (C3) (**where tilled**)
- ___ Crayfish Burrows (C8)
- X Saturation Visible on Aerial Imagery (C9)
- X Geomorphic Position (D2)
- ___ FAC-Neutral Test (D5)
- ___ Frost-Heave Hummocks (D7) (**LRR F**)

Field Observations:

Surface Water Present? Yes ___ No X Depth (inches): ___

Water Table Present? Yes ___ No X Depth (inches): ___

Saturation Present? (includes capillary fringe) Yes ___ No X Depth (inches): ___

Wetland Hydrology Present? Yes X No ___

Describe Recorded Data (stream gauge, monitoring well, aerial photos, previous inspections), if available:

Remarks:

TN

WETLAND DETERMINATION DATA FORM – Great Plains Region

Project/Site: Cenex Pipeline - Sidney to Minot City/County: Ward Sampling Date: 5/18/17

Applicant/Owner: Cenex Pipeline, LLC. State: ND Sampling Point: 1W

Investigator(s): T. Naas Section, Township, Range: 30, 155N, 83W

Landform (hillslope, terrace, etc.): _____ Local relief (concave, convex, none): _____ Slope (%): _____

Subregion (LRR): F Lat: 48.211645 Long: -101.394113 Datum: NAD 83

Soil Map Unit Name: _____ NWI classification: _____

Are climatic / hydrologic conditions on the site typical for this time of year? Yes X No _____ (If no, explain in Remarks.)

Are Vegetation X, Soil _____, or Hydrology _____ significantly disturbed? Are "Normal Circumstances" present? Yes X No _____

Are Vegetation _____, Soil _____, or Hydrology _____ naturally problematic? (If needed, explain any answers in Remarks.)

SUMMARY OF FINDINGS – Attach site map showing sampling point locations, transects, important features, etc.

Hydrophytic Vegetation Present?	Yes ____	No X	**Is the Sampled Area within a Wetland?** Yes ____ No X
Hydric Soil Present?	Yes ____	No X	
Wetland Hydrology Present?	Yes ____	No X	

Remarks: farmed

VEGETATION – Use scientific names of plants.

Tree Stratum (Plot size: _____)	Absolute % Cover	Dominant Species?	Indicator Status
1.			
2.			
3.			
4.			
	____ = Total Cover		
Sapling/Shrub Stratum (Plot size: _____)			
1.			
2.			
3.			
4.			
5.			
	____ = Total Cover		
Herb Stratum (Plot size: _____)			
1. soy bean stubble	10		
2.			
3.			
4.			
5.			
6.			
7.			
8.			
9.			
10.			
	10 = Total Cover		
Woody Vine Stratum (Plot size: _____)			
1.			
2.			
	____ = Total Cover		

% Bare Ground in Herb Stratum 90

Dominance Test worksheet:

Number of Dominant Species That Are OBL, FACW, or FAC (excluding FAC–): _____ (A)

Total Number of Dominant Species Across All Strata: _____ (B)

Percent of Dominant Species That Are OBL, FACW, or FAC: _____ (A/B)

Prevalence Index worksheet:

Total % Cover of:		Multiply by:
OBL species	____	x 1 = ____
FACW species	____	x 2 = ____
FAC species	____	x 3 = ____
FACU species	____	x 4 = ____
UPL species	____	x 5 = ____
Column Totals:	____ (A)	____ (B)

Prevalence Index = B/A = _____

Hydrophytic Vegetation Indicators:

___ 1 - Rapid Test for Hydrophytic Vegetation

___ 2 - Dominance Test is >50%

___ 3 - Prevalence Index is ≤3.0[1]

___ 4 - Morphological Adaptations[1] (Provide supporting data in Remarks or on a separate sheet)

___ Problematic Hydrophytic Vegetation[1] (Explain)

[1]Indicators of hydric soil and wetland hydrology must be present, unless disturbed or problematic.

Hydrophytic Vegetation Present? Yes ____ No X

Remarks:

SOIL

Sampling Point: 19u

Profile Description: (Describe to the depth needed to document the indicator or confirm the absence of indicators.)

Depth (inches)	Matrix Color (moist)	Matrix %	Redox Features Color (moist)	Redox %	Type[1]	Loc[2]	Texture	Remarks
0-14	10YR 3/2	100					CL	

[1]Type: C=Concentration, D=Depletion, RM=Reduced Matrix, CS=Covered or Coated Sand Grains. [2]Location: PL=Pore Lining, M=Matrix.

Hydric Soil Indicators: (Applicable to all LRRs, unless otherwise noted.)

- ___ Histosol (A1)
- ___ Histic Epipedon (A2)
- ___ Black Histic (A3)
- ___ Hydrogen Sulfide (A4)
- ___ Stratified Layers (A5) **(LRR F)**
- ___ 1 cm Muck (A9) **(LRR F, G, H)**
- ___ Depleted Below Dark Surface (A11)
- ___ Thick Dark Surface (A12)
- ___ Sandy Mucky Mineral (S1)
- ___ 2.5 cm Mucky Peat or Peat (S2) **(LRR G, H)**
- ___ 5 cm Mucky Peat or Peat (S3) **(LRR F)**
- ___ Sandy Gleyed Matrix (S4)
- ___ Sandy Redox (S5)
- ___ Stripped Matrix (S6)
- ___ Loamy Mucky Mineral (F1)
- ___ Loamy Gleyed Matrix (F2)
- ___ Depleted Matrix (F3)
- ___ Redox Dark Surface (F6)
- ___ Depleted Dark Surface (F7)
- ___ Redox Depressions (F8)
- ___ High Plains Depressions (F16) **(MLRA 72 & 73 of LRR H)**

Indicators for Problematic Hydric Soils[3]:

- ___ 1 cm Muck (A9) **(LRR I, J)**
- ___ Coast Prairie Redox (A16) **(LRR F, G, H)**
- ___ Dark Surface (S7) **(LRR G)**
- ___ High Plains Depressions (F16) **(LRR H outside of MLRA 72 & 73)**
- ___ Reduced Vertic (F18)
- ___ Red Parent Material (TF2)
- ___ Very Shallow Dark Surface (TF12)
- ___ Other (Explain in Remarks)

[3]Indicators of hydrophytic vegetation and wetland hydrology must be present, unless disturbed or problematic.

Restrictive Layer (if present):

Type: ___

Depth (inches): ___

Hydric Soil Present? Yes ___ No X

Remarks:

HYDROLOGY

Wetland Hydrology Indicators:

Primary Indicators (minimum of one required; check all that apply)

- ___ Surface Water (A1)
- ___ High Water Table (A2)
- ___ Saturation (A3)
- ___ Water Marks (B1)
- ___ Sediment Deposits (B2)
- ___ Drift Deposits (B3)
- ___ Algal Mat or Crust (B4)
- ___ Iron Deposits (B5)
- ___ Inundation Visible on Aerial Imagery (B7)
- ___ Water-Stained Leaves (B9)
- ___ Salt Crust (B11)
- ___ Aquatic Invertebrates (B13)
- ___ Hydrogen Sulfide Odor (C1)
- ___ Dry-Season Water Table (C2)
- ___ Oxidized Rhizospheres on Living Roots (C3) **(where not tilled)**
- ___ Presence of Reduced Iron (C4)
- ___ Thin Muck Surface (C7)
- ___ Other (Explain in Remarks)

Secondary Indicators (minimum of two required)

- ___ Surface Soil Cracks (B6)
- ___ Sparsely Vegetated Concave Surface (B8)
- ___ Drainage Patterns (B10)
- ___ Oxidized Rhizospheres on Living Roots (C3) **(where tilled)**
- ___ Crayfish Burrows (C8)
- ___ Saturation Visible on Aerial Imagery (C9)
- ___ Geomorphic Position (D2)
- ___ FAC-Neutral Test (D5)
- ___ Frost-Heave Hummocks (D7) **(LRR F)**

Field Observations:

Surface Water Present? Yes ___ No X Depth (inches): ___

Water Table Present? Yes ___ No X Depth (inches): ___

Saturation Present? (includes capillary fringe) Yes ___ No X Depth (inches): ___

Wetland Hydrology Present? Yes ___ No X

Describe Recorded Data (stream gauge, monitoring well, aerial photos, previous inspections), if available:

Remarks:

TW

WETLAND DETERMINATION DATA FORM – Great Plains Region

Project/Site: Cenex Pipeline - Sidney to Minot City/County: Ward Sampling Date: 5/18

Applicant/Owner: Cenex Pipeline, LLC. State: ND Sampling Point: 20W

Investigator(s): T. Naas Section, Township, Range: 29, 155N, 83W

Landform (hillslope, terrace, etc.): Slope Local relief (concave, convex, none): CC Slope (%): 4

Subregion (LRR): F Lat: 48.212151 Long: -101.380930 Datum: NAD 83

Soil Map Unit Name: NWI classification: PEM C

Are climatic / hydrologic conditions on the site typical for this time of year? Yes X No ____ (If no, explain in Remarks.)

Are Vegetation ____, Soil ____, or Hydrology ____ significantly disturbed? Are "Normal Circumstances" present? Yes X No ____

Are Vegetation ____, Soil ____, or Hydrology ____ naturally problematic? (If needed, explain any answers in Remarks.)

SUMMARY OF FINDINGS – Attach site map showing sampling point locations, transects, important features, etc.

Hydrophytic Vegetation Present? Yes X No ____	Is the Sampled Area within a Wetland? Yes X No ____	
Hydric Soil Present? Yes X No ____		
Wetland Hydrology Present? Yes X No ____		

Remarks:

VEGETATION – Use scientific names of plants.

Tree Stratum (Plot size: ____)	Absolute % Cover	Dominant Species?	Indicator Status
1.			
2.			
3.			
4.			
	____ = Total Cover		
Sapling/Shrub Stratum (Plot size: ____)			
1.			
2.			
3.			
4.			
5.			
	____ = Total Cover		
Herb Stratum (Plot size: 5'')			
1. Poa pratensis	85		
2. Spartina pectinata	15		
3.			
4.			
5.			
6.			
7.			
8.			
9.			
10.			
	100 = Total Cover		
Woody Vine Stratum (Plot size: ____)			
1.			
2.			
	____ = Total Cover		

% Bare Ground in Herb Stratum 0

Dominance Test worksheet:

Number of Dominant Species That Are OBL, FACW, or FAC (excluding FAC-): ____ (A)

Total Number of Dominant Species Across All Strata: ____ (B)

Percent of Dominant Species That Are OBL, FACW, or FAC: ____ (A/B)

Prevalence Index worksheet:

Total % Cover of:	Multiply by:
OBL species ____	x 1 = ____
FACW species ____	x 2 = ____
FAC species ____	x 3 = ____
FACU species ____	x 4 = ____
UPL species ____	x 5 = ____
Column Totals: ____ (A)	____ (B)

Prevalence Index = B/A = ____

Hydrophytic Vegetation Indicators:

X 1 - Rapid Test for Hydrophytic Vegetation

__ 2 - Dominance Test is >50%

__ 3 - Prevalence Index is ≤3.0[1]

__ 4 - Morphological Adaptations[1] (Provide supporting data in Remarks or on a separate sheet)

__ Problematic Hydrophytic Vegetation[1] (Explain)

[1]Indicators of hydric soil and wetland hydrology must be present, unless disturbed or problematic.

Hydrophytic Vegetation Present? Yes X No ____

Remarks:

SOIL

Sampling Point: 20W

Profile Description: (Describe to the depth needed to document the indicator or confirm the absence of indicators.)

Depth (inches)	Matrix Color (moist)	Matrix %	Redox Features Color (moist)	Redox %	Type[1]	Loc[2]	Texture	Remarks
0-9	10YR 3/1	98	10YR 4/6	2	C	PL	SiCL	
9-16	10YR 4/1	98	10YR 4/6	2	C	M	CL	

[1]Type: C=Concentration, D=Depletion, RM=Reduced Matrix, CS=Covered or Coated Sand Grains. [2]Location: PL=Pore Lining, M=Matrix.

Hydric Soil Indicators: (Applicable to all LRRs, unless otherwise noted.)

- ___ Histosol (A1)
- ___ Histic Epipedon (A2)
- ___ Black Histic (A3)
- ___ Hydrogen Sulfide (A4)
- ___ Stratified Layers (A5) **(LRR F)**
- ___ 1 cm Muck (A9) **(LRR F, G, H)**
- ___ Depleted Below Dark Surface (A11)
- ___ Thick Dark Surface (A12)
- ___ Sandy Mucky Mineral (S1)
- ___ 2.5 cm Mucky Peat or Peat (S2) **(LRR G, H)**
- ___ 5 cm Mucky Peat or Peat (S3) **(LRR F)**
- ___ Sandy Gleyed Matrix (S4)
- ___ Sandy Redox (S5)
- ___ Stripped Matrix (S6)
- ___ Loamy Mucky Mineral (F1)
- ___ Loamy Gleyed Matrix (F2)
- X Depleted Matrix (F3)
- X Redox Dark Surface (F6)
- ___ Depleted Dark Surface (F7)
- ___ Redox Depressions (F8)
- ___ High Plains Depressions (F16) **(MLRA 72 & 73 of LRR H)**

Indicators for Problematic Hydric Soils[3]:

- ___ 1 cm Muck (A9) **(LRR I, J)**
- ___ Coast Prairie Redox (A16) **(LRR F, G, H)**
- ___ Dark Surface (S7) **(LRR G)**
- ___ High Plains Depressions (F16) **(LRR H outside of MLRA 72 & 73)**
- ___ Reduced Vertic (F18)
- ___ Red Parent Material (TF2)
- ___ Very Shallow Dark Surface (TF12)
- ___ Other (Explain in Remarks)

[3]Indicators of hydrophytic vegetation and wetland hydrology must be present, unless disturbed or problematic.

Restrictive Layer (if present):

Type: ___

Depth (inches): ___

Hydric Soil Present? Yes X No ___

Remarks:

HYDROLOGY

Wetland Hydrology Indicators:

Primary Indicators (minimum of one required; check all that apply)

- ___ Surface Water (A1)
- ___ High Water Table (A2)
- ___ Saturation (A3)
- ___ Water Marks (B1)
- ___ Sediment Deposits (B2)
- ___ Drift Deposits (B3)
- ___ Algal Mat or Crust (B4)
- ___ Iron Deposits (B5)
- ___ Inundation Visible on Aerial Imagery (B7)
- ___ Water-Stained Leaves (B9)
- ___ Salt Crust (B11)
- ___ Aquatic Invertebrates (B13)
- ___ Hydrogen Sulfide Odor (C1)
- ___ Dry-Season Water Table (C2)
- X Oxidized Rhizospheres on Living Roots (C3) **(where not tilled)**
- ___ Presence of Reduced Iron (C4)
- ___ Thin Muck Surface (C7)
- ___ Other (Explain in Remarks)

Secondary Indicators (minimum of two required)

- ___ Surface Soil Cracks (B6)
- ___ Sparsely Vegetated Concave Surface (B8)
- ___ Drainage Patterns (B10)
- ___ Oxidized Rhizospheres on Living Roots (C3) **(where tilled)**
- ___ Crayfish Burrows (C8)
- X Saturation Visible on Aerial Imagery (C9)
- X Geomorphic Position (D2)
- ___ FAC-Neutral Test (D5)
- ___ Frost-Heave Hummocks (D7) **(LRR F)**

Field Observations:

Surface Water Present? Yes ___ No X Depth (inches): ___

Water Table Present? Yes ___ No X Depth (inches): ___

Saturation Present? (includes capillary fringe) Yes ___ No X Depth (inches): ___

Wetland Hydrology Present? Yes X No ___

Describe Recorded Data (stream gauge, monitoring well, aerial photos, previous inspections), if available:

Remarks:

TN

WETLAND DETERMINATION DATA FORM – Great Plains Region

Project/Site: Cenex Pipeline - Sidney to Minot City/County: Ward Sampling Date: 5/18/17

Applicant/Owner: Cenex Pipeline, LLC. State: ND Sampling Point: 20u

Investigator(s): T. Naas Section, Township, Range: 29, 155N, 83W

Landform (hillslope, terrace, etc.): Hillslope Local relief (concave, convex, none): cv Slope (%): 15

Subregion (LRR): F Lat: 48.212176 Long: -101.381069 Datum: NAD 83

Soil Map Unit Name: NWI classification:

Are climatic / hydrologic conditions on the site typical for this time of year? Yes X No ____ (If no, explain in Remarks.)

Are Vegetation ____, Soil ____, or Hydrology ____ significantly disturbed? Are "Normal Circumstances" present? Yes X No ____

Are Vegetation ____, Soil ____, or Hydrology ____ naturally problematic? (If needed, explain any answers in Remarks.)

SUMMARY OF FINDINGS – Attach site map showing sampling point locations, transects, important features, etc.

Hydrophytic Vegetation Present?	Yes ____	No X	**Is the Sampled Area within a Wetland?** Yes ____ No X
Hydric Soil Present?	Yes ____	No X	
Wetland Hydrology Present?	Yes ____	No X	

Remarks:

VEGETATION – Use scientific names of plants.

Tree Stratum (Plot size: 30')	Absolute % Cover	Dominant Species?	Indicator Status
1. Green Ash	20	Yes	
2. Elm	20	Yes	
3.			
4.			
	40 = Total Cover		

Sapling/Shrub Stratum (Plot size: ____)			
1.			
2.			
3.			
4.			
5.			
	____ = Total Cover		

Herb Stratum (Plot size: 5')			
1. Poa pratensis	100		
2.			
3.			
4.			
5.			
6.			
7.			
8.			
9.			
10.			
	100 = Total Cover		

Woody Vine Stratum (Plot size: ____)			
1.			
2.			
	____ = Total Cover		

% Bare Ground in Herb Stratum 0

Dominance Test worksheet:

Number of Dominant Species That Are OBL, FACW, or FAC (excluding FAC−): ____ (A)

Total Number of Dominant Species Across All Strata: ____ (B)

Percent of Dominant Species That Are OBL, FACW, or FAC: ____ (A/B)

Prevalence Index worksheet:

Total % Cover of:	Multiply by:
OBL species ____	x 1 = ____
FACW species ____	x 2 = ____
FAC species ____	x 3 = ____
FACU species ____	x 4 = ____
UPL species ____	x 5 = ____
Column Totals: ____ (A)	____ (B)

Prevalence Index = B/A = ____

Hydrophytic Vegetation Indicators:

- ___ 1 - Rapid Test for Hydrophytic Vegetation
- ___ 2 - Dominance Test is >50%
- ___ 3 - Prevalence Index is ≤3.0[1]
- ___ 4 - Morphological Adaptations[1] (Provide supporting data in Remarks or on a separate sheet)
- ___ Problematic Hydrophytic Vegetation[1] (Explain)

[1]Indicators of hydric soil and wetland hydrology must be present, unless disturbed or problematic.

Hydrophytic Vegetation Present? Yes ____ No X

Remarks:

SOIL

Sampling Point: 20u

Profile Description: (Describe to the depth needed to document the indicator or confirm the absence of indicators.)

Depth (inches)	Matrix Color (moist)	Matrix %	Redox Features Color (moist)	Redox %	Type[1]	Loc[2]	Texture	Remarks
0-6	10YR 3/2	100					L	
6-12	10YR 4/3	100					CL	

[1]Type: C=Concentration, D=Depletion, RM=Reduced Matrix, CS=Covered or Coated Sand Grains. [2]Location: PL=Pore Lining, M=Matrix.

Hydric Soil Indicators: (Applicable to all LRRs, unless otherwise noted.)

- ___ Histosol (A1)
- ___ Histic Epipedon (A2)
- ___ Black Histic (A3)
- ___ Hydrogen Sulfide (A4)
- ___ Stratified Layers (A5) **(LRR F)**
- ___ 1 cm Muck (A9) **(LRR F, G, H)**
- ___ Depleted Below Dark Surface (A11)
- ___ Thick Dark Surface (A12)
- ___ Sandy Mucky Mineral (S1)
- ___ 2.5 cm Mucky Peat or Peat (S2) **(LRR G, H)**
- ___ 5 cm Mucky Peat or Peat (S3) **(LRR F)**
- ___ Sandy Gleyed Matrix (S4)
- ___ Sandy Redox (S5)
- ___ Stripped Matrix (S6)
- ___ Loamy Mucky Mineral (F1)
- ___ Loamy Gleyed Matrix (F2)
- ___ Depleted Matrix (F3)
- ___ Redox Dark Surface (F6)
- ___ Depleted Dark Surface (F7)
- ___ Redox Depressions (F8)
- ___ High Plains Depressions (F16) **(MLRA 72 & 73 of LRR H)**

Indicators for Problematic Hydric Soils[3]:

- ___ 1 cm Muck (A9) **(LRR I, J)**
- ___ Coast Prairie Redox (A16) **(LRR F, G, H)**
- ___ Dark Surface (S7) **(LRR G)**
- ___ High Plains Depressions (F16) **(LRR H outside of MLRA 72 & 73)**
- ___ Reduced Vertic (F18)
- ___ Red Parent Material (TF2)
- ___ Very Shallow Dark Surface (TF12)
- ___ Other (Explain in Remarks)

[3]Indicators of hydrophytic vegetation and wetland hydrology must be present, unless disturbed or problematic.

Restrictive Layer (if present):

Type: _____

Depth (inches): _____

Hydric Soil Present? Yes _____ No X

Remarks:

HYDROLOGY

Wetland Hydrology Indicators:

Primary Indicators (minimum of one required; check all that apply)

- ___ Surface Water (A1)
- ___ High Water Table (A2)
- ___ Saturation (A3)
- ___ Water Marks (B1)
- ___ Sediment Deposits (B2)
- ___ Drift Deposits (B3)
- ___ Algal Mat or Crust (B4)
- ___ Iron Deposits (B5)
- ___ Inundation Visible on Aerial Imagery (B7)
- ___ Water-Stained Leaves (B9)
- ___ Salt Crust (B11)
- ___ Aquatic Invertebrates (B13)
- ___ Hydrogen Sulfide Odor (C1)
- ___ Dry-Season Water Table (C2)
- ___ Oxidized Rhizospheres on Living Roots (C3) **(where not tilled)**
- ___ Presence of Reduced Iron (C4)
- ___ Thin Muck Surface (C7)
- ___ Other (Explain in Remarks)

Secondary Indicators (minimum of two required)

- ___ Surface Soil Cracks (B6)
- ___ Sparsely Vegetated Concave Surface (B8)
- ___ Drainage Patterns (B10)
- ___ Oxidized Rhizospheres on Living Roots (C3) **(where tilled)**
- ___ Crayfish Burrows (C8)
- ___ Saturation Visible on Aerial Imagery (C9)
- ___ Geomorphic Position (D2)
- ___ FAC-Neutral Test (D5)
- ___ Frost-Heave Hummocks (D7) **(LRR F)**

Field Observations:

Surface Water Present? Yes _____ No X Depth (inches): _____

Water Table Present? Yes _____ No X Depth (inches): _____

Saturation Present? (includes capillary fringe) Yes _____ No X Depth (inches): _____

Wetland Hydrology Present? Yes _____ No X

Describe Recorded Data (stream gauge, monitoring well, aerial photos, previous inspections), if available:

Remarks:

Appendix G

Potential Other Waters of the US

Data Forms

North Dakota Department of Transportation – Other Waters Information

July 8, 2014

Stream/Waterbody Name (if known):

Waterbody ID #: 116

Associated Wetland #: JM-08222016-116

Date: 8-22-2016	**Project Name & No.:** Cenex pipeline	**Reference pt.:** 116
Investigators: J. Moss / J. Crenzer	**State/County:** Ward, ND	**Quad Name:**

PHYSICAL ATTRIBUTES

Waterbody Type	Lake ☐	Pond ☒	Borrow Pit ☐	River ☐	Stream ☐	Other:				
Subsurface Flow?	Yes ☐	No ☒	Unknown ☐							
Flow type	Perennial (Flows year round) ☐	Intermittent (Flows <3 months) ☐	Seasonal (Continuous flow ≥ 3 months) ☐	Ephemeral (Flows only in response to rainfall) ☐						
Stream Width @ OHWM (ft.)	0 - 1 ☐	1 - 3 ☐	3 - 6 ☐	6 - 9 ☐	9+ ☐					
Water Depth - Current (ft.)	0 - 1 ☐	1 - 3 ☐	3 - 6 ☒	6 - 9 ☐	9+ ☐					
OHWM Indicator (check all applicable)	Natural Line Impress on bank ☐	Sediment Sorting ☐	Shelving ☐	Litter disturbed or washed away ☐	Changes in character of soil ☐	Scour ☐	Destruction of terrestrial vegetation ☒	Deposition ☐	Presence of litter or debris ☐	Multiple observed flow events ☐
	Wracking ☐	Bed and bank ☐	Vegetation matted down, bent or absent ☐	Water staining ☒	Change in plant community ☒					
Channel Height (ft.) (OHWM to channel bottom looking downstream)	Left:	0 - 2 ☐	2 - 4 ☐	4+ ☐						
	Right:	0 - 2 ☐	2 – 4 ☐	4+ ☐						

QUALITATIVE ATTRIBUTES

Stream Substrate %	Silts	Cobbles	Bedrock	Sands	Gravel
	Concrete	Muck	Vegetation		
	Other - Explain:				
Aquatic Habitats	Sand Bar ☐	Gravel Riffles ☐	In-stream emergent plants ☐		
	Gravel Bar ☐	Deep Pools ☐	In-stream submerged plants ☐		
	Mud Bar ☐	Bank root systems ☐			
	Undercut Banks ☐	Overhanging trees/shrubs ☐	Fringing Wetlands ☐		
Stream is:	Natural ☐	Artificial (Man-Made) ☐	Manipulated		

LAKES AND OTHER DEEPWATER HABITAT

Shoreline Type: Silts ☐ Cobbles ☐ Bedrock ☐ Concrete ☐ Muck ☐ Vegetation ☒

Other (explain):

North Dakota Department of Transportation – Other Waters Information

July 8, 2014

Stream/Waterbody Name (if known):

Waterbody ID #: 117

Associated Wetland #: JM_08222016_116

Date: 8-22-2016	**Project Name & No.:** Centex pipeline	**Reference pt.:** 117
Investigators: J. Mobs / J. Greinzer	**State/County:** Ward, ND	**Quad Name:**

PHYSICAL ATTRIBUTES

Waterbody Type	Lake [X]	Pond [ ]	Borrow Pit [ ]	River [ ]	Stream [ ]	Other:				
Subsurface Flow?	Yes [ ]	No [ ]	Unknown [X]							
Flow type	Perennial (Flows year round) [X]	Intermittent (Flows <3 months) [ ]	Seasonal (Continuous flow ≥ 3 months) [ ]	Ephemeral (Flows only in response to rainfall) [ ]						
Stream Width @ OHWM (ft.)	0 - 1 [ ]	1 - 3 [ ]	3 - 6 [ ]	6 - 9 [ ]	9+ [X]					
Water Depth - Current (ft.)	0 - 1 [ ]	1 - 3 [ ]	3 - 6 [ ]	6 - 9 [ ]	9+ [X]					
OHWM Indicator (check all applicable)	Natural Line Impress on bank [ ]	Sediment Sorting [ ]	Shelving [ ]	Litter disturbed or washed away [ ]	Changes in character of soil [X]	Scour [ ]	Destruction of terrestrial vegetation [ ]	Deposition [ ]	Presence of litter or debris [ ]	Multiple observed flow events [ ]
	Wracking [ ]	Bed and bank [ ]	Vegetation matted down, bent or absent [X]	Water staining [X]	Change in plant community [X]					
Channel Height (ft.) (OHWM to channel bottom looking downstream)	Left:	0 - 2 [ ]	2 - 4 [ ]	4+ [X]						
	Right:	0 - 2 [ ]	2 – 4 [ ]	4+ [X]						

QUALITATIVE ATTRIBUTES

Stream Substrate %	Silts 80	Cobbles	Bedrock	Sands 10	Gravel
	Concrete	Muck 10	Vegetation		
	Other - Explain:				
Aquatic Habitats	Sand Bar [ ]	Gravel Riffles [ ]	In-stream emergent plants [ ]		
	Gravel Bar [ ]	Deep Pools [X]	In-stream submerged plants [X]		
	Mud Bar [X]	Bank root systems [ ]			
	Undercut Banks [ ]	Overhanging trees/shrubs [ ]	Fringing Wetlands [X]		
Stream is:	Natural [X]	Artificial (Man-Made) [ ]	Manipulated		

LAKES AND OTHER DEEPWATER HABITAT

Shoreline Type: Silts [X] Cobbles [ ] Bedrock [ ] Concrete [ ] Muck [X] Vegetation [ ]

Other (explain):

North Dakota Department of Transportation – Other Waters Information

July 8, 2014

Stream/Waterbody Name (if known):

Waterbody ID #: 118

Associated Wetland #: JM-8232016-127

Date: 8-23-2016	**Project Name & No.:** Cenex pipeline	**Reference pt.:** 118
Investigators: J Moss / J. Creuzer	**State/County:** Ward, ND	**Quad Name:**

PHYSICAL ATTRIBUTES

Waterbody Type	Lake ☐	Pond ☒	Borrow Pit ☐	River ☐	Stream ☐	Other:				
Subsurface Flow?	Yes ☐	No ☐	Unknown ☒							
Flow type	Perennial (Flows year round) ☒	Intermittent (Flows <3 months) ☐	Seasonal (Continuous flow ≥ 3 months) ☐	Ephemeral (Flows only in response to rainfall) ☐						
Stream Width @ OHWM (ft.)	0 - 1 ☐	1 - 3 ☐	3 - 6 ☐	6 - 9 ☐	9+ ☐					
Water Depth - Current (ft.)	0 - 1 ☐	1 - 3 ☐	3 - 6 ☒	6 - 9 ☐	9+ ☐					
OHWM Indicator (check all applicable)	Natural Line Impress on bank ☐	Sediment Sorting ☐	Shelving ☐	Litter disturbed or washed away ☐	Changes in character of soil ☒	Scour ☐	Destruction of terrestrial vegetation ☐	Deposition ☐	Presence of litter or debris ☐	Multiple observed flow events ☐
	Wracking ☐	Bed and bank ☐	Vegetation matted down, bent or absent ☒	Water staining ☒	Change in plant community ☒					
Channel Height (ft.) (OHWM to channel bottom looking downstream)	Left:	0 - 2 ☐	2 - 4 ☐	4+ ☐						
	Right:	0 - 2 ☐	2 – 4 ☐	4+ ☐						

QUALITATIVE ATTRIBUTES

Stream Substrate %	Silts	Cobbles	Bedrock	Sands	Gravel
	Concrete	Muck	Vegetation		
	Other - Explain:				
Aquatic Habitats	Sand Bar ☐	Gravel Riffles ☐	In-stream emergent plants ☐		
	Gravel Bar ☐	Deep Pools ☐	In-stream submerged plants ☐		
	Mud Bar ☐	Bank root systems ☐			
	Undercut Banks ☐	Overhanging trees/shrubs ☐	Fringing Wetlands ☐		
Stream is:	Natural ☐	Artificial (Man-Made) ☐	Manipulated		

LAKES AND OTHER DEEPWATER HABITAT

Shoreline Type: Silts ☐ Cobbles ☐ Bedrock ☐ Concrete ☐ Muck ☒ Vegetation ☒

Other (explain):

Other Waters Information

Stream/Waterbody Name (if known):

Waterbody ID #: 119

Associated Wetland #: JM-0523 2016-125

Date: 8-23-2016	**Project Name & No.:** Cenex pipeline	**Reference pt.:** 119
Investigators: J. Moss / J. Creuzer	**State/County:** Ward, ND	**Quad Name:**

PHYSICAL ATTRIBUTES

Waterbody Type	Lake ☐	Pond ☒	Borrow Pit ☐	River ☐	Stream ☐	Other:				
Subsurface Flow?	Yes ☐	No ☐	Unknown ☒							
Flow type	Perennial (Flows year round) ☒	Intermittent (Flows <3 months) ☐	Seasonal (Continuous flow ≥ 3 months) ☐	Ephemeral (Flows only in response to rainfall) ☐						
Stream Width @ OHWM (ft.)	0 - 1 ☐	1 - 3 ☐	3 - 6 ☐	6 - 9 ☐	9+ ☐					
Water Depth - Current (ft.)	0 - 1 ☐	1 - 3 ☐	3 - 6 ☒	6 - 9 ☐	9+ ☐					
OHWM Indicator (check all applicable)	Natural Line Impress on bank ☐	Sediment Sorting ☐	Shelving ☐	Litter disturbed or washed away ☐	Changes in character of soil ☐	Scour ☐	Destruction of terrestrial vegetation ☐	Deposition ☐	Presence of litter or debris ☐	Multiple observed flow events ☐
	Wracking ☐	Bed and bank ☒	Vegetation matted down, bent or absent ☒	Water staining ☒	Change in plant community ☒					
Channel Height (ft.) (OHWM to channel bottom looking downstream)	Left:	0 - 2 ☐	2 - 4 ☐	4+ ☐						
	Right:	0 - 2 ☐	2 – 4 ☐	4+ ☐						

QUALITATIVE ATTRIBUTES

Stream Substrate %	Silts	Cobbles	Bedrock	Sands	Gravel
	Concrete	Muck	Vegetation		
	Other - Explain:				
Aquatic Habitats	Sand Bar ☐	Gravel Riffles ☐	In-stream emergent plants ☐		
	Gravel Bar ☐	Deep Pools ☐	In-stream submerged plants ☐		
	Mud Bar ☐	Bank root systems ☐			
	Undercut Banks ☐	Overhanging trees/shrubs ☐	Fringing Wetlands ☐		
Stream is:	Natural ☐	Artificial (Man-Made) ☐	Manipulated		

LAKES AND OTHER DEEPWATER HABITAT

Shoreline Type: Silts ☐ Cobbles ☐ Bedrock ☐ Concrete ☐ Muck ☒ Vegetation ☒

Other (explain):

North Dakota Department of Transportation – Other Waters Information

July 8, 2014

Stream/Waterbody Name (if known):

Waterbody ID #: 120

Associated Wetland #: JM_ 08 232016_124

Date: 8-23-2016	**Project Name & No.:** Cenex pipeline	**Reference pt.:** 120
Investigators: J. Moss / J. Geuzer	**State/County:** Ward, ND	**Quad Name:**

PHYSICAL ATTRIBUTES

Waterbody Type	Lake [X]	Pond [ ]	Borrow Pit [ ]	River [ ]	Stream [ ]	Other:				
Subsurface Flow?	Yes [ ]	No [ ]	Unknown [X]							
Flow type	Perennial (Flows year round) [X]	Intermittent (Flows <3 months) [ ]	Seasonal (Continuous flow ≥ 3 months) [ ]	Ephemeral (Flows only in response to rainfall) [ ]						
Stream Width @ OHWM (ft.)	0 - 1 [ ]	1 - 3 [ ]	3 - 6 [ ]	6 - 9 [ ]	9+ [X]					
Water Depth - Current (ft.)	0 - 1 [ ]	1 - 3 [ ]	3 - 6 [ ]	6 - 9 [ ]	9+ [X]					
OHWM Indicator (check all applicable)	Natural Line Impress on bank [X]	Sediment Sorting [ ]	Shelving [ ]	Litter disturbed or washed away [ ]	Changes in character of soil [X]	Scour [ ]	Destruction of terrestrial vegetation [ ]	Deposition [ ]	Presence of litter or debris [ ]	Multiple observed flow events [ ]
	Wracking [ ]	Bed and bank [ ]	Vegetation matted down, bent or absent [ ]	Water staining [X]	Change in plant community [X]					
Channel Height (ft.) (OHWM to channel bottom looking downstream)	Left: 0 - 2 [ ]	2 - 4 [ ]	4+ [X]							
	Right: 0 - 2 [ ]	2 – 4 [ ]	4+ [X]							

QUALITATIVE ATTRIBUTES

Stream Substrate %	Silts	Cobbles	Bedrock	Sands	Gravel
	Concrete	Muck	Vegetation		
	Other - Explain:				
Aquatic Habitats	Sand Bar [ ]	Gravel Riffles [ ]	In-stream emergent plants [ ]		
	Gravel Bar [ ]	Deep Pools [ ]	In-stream submerged plants [ ]		
	Mud Bar [ ]	Bank root systems [ ]			
	Undercut Banks [ ]	Overhanging trees/shrubs [ ]	Fringing Wetlands [ ]		
Stream is:	Natural [ ]	Artificial (Man-Made) [ ]	Manipulated		

LAKES AND OTHER DEEPWATER HABITAT

Shoreline Type: Silts [X] Cobbles [ ] Bedrock [ ] Concrete [ ] Muck [X] Vegetation [X]

Other (explain): 90 10 70

Other Waters Information

Stream/Waterbody Name (if known):

Waterbody ID #: 113

Associated Wetland #: JM_ 8242016_136

Date: 8/24	**Project Name & No.:** Cenex pipeline	**Reference pt.:** 113
Investigators: J. Moss / J Creuzer	**State/County:** Williams, ND	**Quad Name:**

PHYSICAL ATTRIBUTES

Waterbody Type	Lake ☐	Pond ☐	Borrow Pit ☐	River ☐	Stream ☒	Other:				
Subsurface Flow?	Yes ☐	No ☐	Unknown ☒							
Flow type	Perennial (Flows year round) ☐	Intermittent (Flows <3 months) ☒	Seasonal (Continuous flow ≥ 3 months) ☐	Ephemeral (Flows only in response to rainfall) ☐						
Stream Width @ OHWM (ft.)	0 - 1 ☐	1 - 3 ☐	3 - 6 ☒	6 - 9 ☐	9+ ☐					
Water Depth - Current (ft.)	0 - 1 ☐	1 - 3 ☐	3 - 6 ☒	6 - 9 ☐	9+ ☐					
OHWM Indicator (check all applicable)	Natural Line Impress on bank ☐	Sediment Sorting ☐	Shelving ☐	Litter disturbed or washed away ☐	Changes in character of soil ☐	Scour ☐	Destruction of terrestrial vegetation ☐	Deposition ☐	Presence of litter or debris ☐	Multiple observed flow events ☐
	Wracking ☒	Bed and bank ☒	Vegetation matted down, bent or absent ☒	Water staining ☐	Change in plant community ☒					
Channel Height (ft.) (OHWM to channel bottom looking downstream)	Left:	0 - 2 ☒	2 - 4 ☐	4+ ☐						
	Right:	0 - 2 ☒	2 – 4 ☐	4+ ☐						

QUALITATIVE ATTRIBUTES

Stream Substrate %	Silts 90	Cobbles	Bedrock	Sands	Gravel
	Concrete	Muck	Vegetation		
	Other - Explain:				
Aquatic Habitats	Sand Bar ☐	Gravel Riffles ☐	In-stream emergent plants ☐		
	Gravel Bar ☐	Deep Pools ☐	In-stream submerged plants ☐		
	Mud Bar ☐	Bank root systems ☐			
	Undercut Banks ☐	Overhanging trees/shrubs ☒	Fringing Wetlands ☒		
Stream is:	Natural ☒	Artificial (Man-Made) ☐	Manipulated		

LAKES AND OTHER DEEPWATER HABITAT

Shoreline Type: Silts ☐ Cobbles ☐ Bedrock ☐ Concrete ☐ Muck ☐ Vegetation ☐

Other (explain):

Other Waters Information

Stream/Waterbody Name (if known):

Waterbody ID #: 114

Associated Wetland #: JM_08252016_137

Date: 8/25	**Project Name & No.:** Cenex Pipeline	**Reference pt.:** 114
Investigators: J Moss / J. Creuzer	**State/County:** Ward, ND	**Quad Name:**

PHYSICAL ATTRIBUTES

Waterbody Type	Lake ☐	Pond ☐	Borrow Pit ☐	River ☐	Stream ☒	Other:				
Subsurface Flow?	Yes ☐	No ☐	Unknown ☒							
Flow type	Perennial (Flows year round) ☐	Intermittent (Flows <3 months) ☒	Seasonal (Continuous flow ≥ 3 months) ☐	Ephemeral (Flows only in response to rainfall) ☐						
Stream Width @ OHWM (ft.)	0 - 1 ☐	1 - 3 ☐	3 - 6 ☒	6 - 9 ☒	9+ ☐					
Water Depth - Current (ft.)	0 - 1 ☒	1 - 3 ☐	3 - 6 ☐	6 - 9 ☐	9+ ☐					
OHWM Indicator (check all applicable)	Natural Line Impress on bank ☐	Sediment Sorting ☐	Shelving ☐	Litter disturbed or washed away ☒	Changes in character of soil ☐	Scour ☐	Destruction of terrestrial vegetation ☒	Deposition ☐	Presence of litter or debris ☐	Multiple observed flow events ☐
	Wracking ☐	Bed and bank ☒	Vegetation matted down, bent or absent ☐	Water staining ☒	Change in plant community ☐					
Channel Height (ft.) (OHWM to channel bottom looking downstream)	Left:	0 - 2 ☒	2 - 4 ☐	4+ ☐						
	Right:	0 - 2 ☒	2 – 4 ☐	4+ ☐						

QUALITATIVE ATTRIBUTES

Stream Substrate %	Silts 80	Cobbles	Bedrock	Sands 20	Gravel
	Concrete	Muck	Vegetation		
	Other - Explain:				
Aquatic Habitats	Sand Bar ☐	Gravel Riffles ☐	In-stream emergent plants ☐		
	Gravel Bar ☐	Deep Pools ☐	In-stream submerged plants ☐		
	Mud Bar ☐	Bank root systems ☐			
	Undercut Banks ☐	Overhanging trees/shrubs ☐	Fringing Wetlands ☒		
Stream is:	Natural ☒	Artificial (Man-Made) ☐	Manipulated		

LAKES AND OTHER DEEPWATER HABITAT

Shoreline Type: Silts ☐ Cobbles ☐ Bedrock ☐ Concrete ☐ Muck ☐ Vegetation ☐

Other (explain):

Other Waters Information

Stream/Waterbody Name (if known):

Waterbody ID #: 115

Associated Wetland #: JM-08262016-138

Date: 8-25-2016	**Project Name & No.:** Cenex pipeline	**Reference pt.:** 115
Investigators: J Moss / J Crenzer	**State/County:** Williams, ND	**Quad Name:**

PHYSICAL ATTRIBUTES

Waterbody Type	Lake ☐	Pond ☐	Borrow Pit ☐	River ☐	Stream ☒	Other:				
Subsurface Flow?	Yes ☐	No ☐	Unknown ☒							
Flow type	Perennial (Flows year round) ☐	Intermittent (Flows <3 months) ☒	Seasonal (Continuous flow ≥ 3 months) ☐	Ephemeral (Flows only in response to rainfall) ☐						
Stream Width @ OHWM (ft.)	0 - 1 ☐	1 - 3 ☐	3 - 6 ☐	6 - 9 ☐	9+ ☒					
Water Depth - Current (ft.)	0 - 1 ☒	1 - 3 ☐	3 - 6 ☐	6 - 9 ☐	9+ ☐					
OHWM Indicator (check all applicable)	Natural Line Impress on bank ☐	Sediment Sorting ☐	Shelving ☐	Litter disturbed or washed away ☒	Changes in character of soil ☐	Scour ☐	Destruction of terrestrial vegetation ☒	Deposition ☐	Presence of litter or debris ☐	Multiple observed flow events ☐
	Wracking ☐	Bed and bank ☒	Vegetation matted down, bent or absent ☐	Water staining ☒	Change in plant community ☐					
Channel Height (ft.) (OHWM to channel bottom looking downstream)	Left:	0 - 2 ☐	2 - 4 ☐	4+ ☐						
	Right:	0 - 2 ☐	2 – 4 ☐	4+ ☐						

QUALITATIVE ATTRIBUTES

Stream Substrate %	Silts 20	Cobbles	Bedrock	Sands 30	Gravel 20
	Concrete	Muck	Vegetation 30		
	Other - Explain:	Large rocks throughout			
Aquatic Habitats	Sand Bar ☐	Gravel Riffles ☐	In-stream emergent plants ☐		
	Gravel Bar ☐	Deep Pools ☐	In-stream submerged plants ☐		
	Mud Bar ☐	Bank root systems ☐			
	Undercut Banks ☐	Overhanging trees/shrubs ☐	Fringing Wetlands ☒		
Stream is:	Natural ☒	Artificial (Man-Made) ☐	Manipulated		

LAKES AND OTHER DEEPWATER HABITAT

Shoreline Type: Silts ☐ Cobbles ☐ Bedrock ☐ Concrete ☐ Muck ☐ Vegetation ☐

Other (explain):

KR

Other Waters Information

Stream/Waterbody Name (if known):

Waterbody ID #:

Associated Wetland #: WL-89

Date: 8/24/16	**Project Name & No.:** Cenex	**Reference pt.:**
Investigators: K. Rude, R. Scott	**State/County:** Ward Co., ND	**Quad Name:**

PHYSICAL ATTRIBUTES

Waterbody Type	Lake ☐	Pond ☐	Borrow Pit ☐	River ☒	Stream ☐	Other:				
Subsurface Flow?	Yes ☐	No ☐	Unknown ☒							
Flow type	Perennial (Flows year round) ☒	Intermittent (Flows <3 months) ☐	Seasonal (Continuous flow ≥ 3 months) ☐	Ephemeral (Flows only in response to rainfall) ☐						
Stream Width @ OHWM (ft.)	0 - 1 ☐	1 - 3 ☐	3 - 6 ☐	6 - 9 ☒	9+ ☐					
Water Depth - Current (ft.)	0 - 1 ☐	1 - 3 ☒	3 - 6 ☐	6 - 9 ☐	9+ ☐					
OHWM Indicator (check all applicable)	Natural Line Impress on bank ☐	Sediment Sorting ☐	Shelving ☒	Litter disturbed or washed away ☐	Changes in character of soil ☐	Scour ☒	Destruction of terrestrial vegetation ☐	Deposition ☐	Presence of litter or debris ☐	Multiple observed flow events ☐
	Wracking ☐	Bed and bank ☒	Vegetation matted down, bent or absent ☐	Water staining ☐	Change in plant community ☐					
Channel Height (ft.) (OHWM to channel bottom looking downstream)	Left: 0 - 2 ☐	2 - 4 ☒	4+ ☐							
	Right: 0 - 2 ☐	2 – 4 ☒	4+ ☐							

QUALITATIVE ATTRIBUTES

Stream Substrate %	Silts	Cobbles	Bedrock	Sands	Gravel
	Concrete	Muck	Vegetation		
	Other - Explain:				
Aquatic Habitats	Sand Bar ☐	Gravel Riffles ☐	In-stream emergent plants ☐		
	Gravel Bar ☐	Deep Pools ☐	In-stream submerged plants ☐		
	Mud Bar ☐	Bank root systems ☐			
	Undercut Banks ☐	Overhanging trees/shrubs ☐	Fringing Wetlands ☐		
Stream is:	Natural ☒	Artificial (Man-Made) ☐	Manipulated		

LAKES AND OTHER DEEPWATER HABITAT

Shoreline Type: Silts ☐ Cobbles ☐ Bedrock ☐ Concrete ☐ Muck ☒ Vegetation ☒

Other (explain):

North Dakota Department of Transportation – Other Waters Information

July 8, 2014

Stream/Waterbody Name (if known):

Waterbody ID #: JM OW1

Associated Wetland #: 7

Date: 6/30/2016	**Project Name & No.:** Canax	**Reference pt.:**
Investigators: JM / RS	**State/County:** ND / Williams	**Quad Name:**

PHYSICAL ATTRIBUTES

Waterbody Type	Lake ☐	Pond ☐	Borrow Pit ☐	River ☐	Stream ☒	Other:				
Subsurface Flow?	Yes ☐	No ☐	Unknown ☒							
Flow type	Perennial (Flows year round) ☒	Intermittent (Flows <3 months) ☐	Seasonal (Continuous flow ≥ 3 months) ☐	Ephemeral (Flows only in response to rainfall) ☐						
Stream Width @ OHWM (ft.)	0 - 1 ☐	1 - 3 ☐	3 - 6 ☒	6 - 9 ☒	9+ ☒					
Water Depth - Current (ft.)	0 - 1 ☐	1 - 3 ☒	3 - 6 ☒	6 - 9 ☐	9+ ☐					
OHWM Indicator (check all applicable)	Natural Line Impress on bank ☐	Sediment Sorting ☐	Shelving ☐	Litter disturbed or washed away ☒	Changes in character of soil ☐	Scour ☐	Destruction of terrestrial vegetation ☐	Deposition ☐	Presence of litter or debris ☒	Multiple observed flow events ☐
	Wracking ☐	Bed and bank ☒	Vegetation matted down, bent or absent ☒	Water staining ☐	Change in plant community ☒					
Channel Height (ft.) (OHWM to channel bottom looking downstream)	Left:	0 - 2 ☐	2 - 4 ☐	4+ ☐						
	Right:	0 - 2 ☐	2 – 4 ☐	4+ ☐						

QUALITATIVE ATTRIBUTES

Stream Substrate %	Silts 60%	Cobbles 5%	Bedrock	Sands 10%	Gravel 10%
	Concrete	Muck 5%	Vegetation 10%		
	Other - Explain:				
Aquatic Habitats	Sand Bar ☐	Gravel Riffles ☐	In-stream emergent plants ☒		
	Gravel Bar ☐	Deep Pools ☒	In-stream submerged plants ☐		
	Mud Bar ☐	Bank root systems ☐			
	Undercut Banks ☒	Overhanging trees/shrubs ☐	Fringing Wetlands ☒		
Stream is:	Natural ☒	Artificial (Man-Made) ☐	Manipulated		

LAKES AND OTHER DEEPWATER HABITAT

Shoreline Type: Silts ☐ Cobbles ☐ Bedrock ☐ Concrete ☐ Muck ☐ Vegetation ☐

Other (explain):

North Dakota Department of Transportation – Other Waters Information

July 8, 2014

Stream/Waterbody Name (if known): Little Muddy River

Waterbody ID #: TN_101116_OW1

Associated Wetland #: TN_101116_4

Date: 10/11/2016	**Project Name & No.:** Cenex Pipeline - Sidney to Minot	**Reference pt.:** NA
Investigators: T. Nabors, K. Rude	**State/County:**	**Quad Name:**

PHYSICAL ATTRIBUTES

Waterbody Type	Lake ☐	Pond ☐	Borrow Pit ☐	River ☒	Stream ☐	Other:				
Subsurface Flow?	Yes ☐	No ☐	Unknown ☒							
Flow type	Perennial (Flows year round) ☐	Intermittent (Flows <3 months) ☐	Seasonal (Continuous flow ≥ 3 months) ☒	Ephemeral (Flows only in response to rainfall) ☐						
Stream Width @ OHWM (ft.)	0 - 1 ☐	1 - 3 ☐	3 - 6 ☐	6 - 9 ☐	9+ ☒					
Water Depth - Current (ft.)	0 - 1 ☐	1 - 3 ☐	3 - 6 ☒	6 - 9 ☐	9+ ☐					
OHWM Indicator (check all applicable)	Natural Line Impress on bank ☐	Sediment Sorting ☒	Shelving ☒	Litter disturbed or washed away ☐	Changes in character of soil ☐	Scour ☒	Destruction of terrestrial vegetation ☐	Deposition ☒	Presence of litter or debris ☒	Multiple observed flow events ☐
	Wracking ☐	Bed and bank ☒	Vegetation matted down, bent or absent ☒	Water staining ☐	Change in plant community ☐					
Channel Height (ft.) (OHWM to channel bottom looking downstream)	Left:	0 - 2 ☐	2 - 4 ☐	4+ ☒						
	Right:	0 - 2 ☐	2 – 4 ☐	4+ ☒						

QUALITATIVE ATTRIBUTES

Stream Substrate %	Silts	Cobbles	Bedrock	Sands	Gravel
	Concrete	Muck	Vegetation		
	Other - Explain:				
Aquatic Habitats	Sand Bar ☐	Gravel Riffles ☒	In-stream emergent plants ☐		
	Gravel Bar ☐	Deep Pools ☒	In-stream submerged plants ☐		
	Mud Bar ☒	Bank root systems ☒			
	Undercut Banks ☒	Overhanging trees/shrubs ☐	Fringing Wetlands ☒		
Stream is:	Natural ☒	Artificial (Man-Made) ☐	Manipulated		

LAKES AND OTHER DEEPWATER HABITAT

Shoreline Type: Silts ☐ Cobbles ☐ Bedrock ☐ Concrete ☐ Muck ☐ Vegetation ☐

Other (explain):

North Dakota Department of Transportation – Other Waters Information

July 8, 2014

Stream/Waterbody Name (if known): White Earth River

Waterbody ID #: TN_111016_OW1

Associated Wetland #: NA

Date: 11/10/2016	**Project Name & No.:** Cenex Pipeline - Sidney to Minot	**Reference pt.:** NA
Investigators: T. NAAS	**State/County:** Mountrail (ND)	**Quad Name:** RAT LAKE

PHYSICAL ATTRIBUTES

Waterbody Type	Lake ☐	Pond ☐	Borrow Pit ☐	River ☐	Stream ☒	Other:				
Subsurface Flow?	Yes ☐	No ☐	Unknown ☒							
Flow type	Perennial (Flows year round) ☐	Intermittent (Flows <3 months) ☐	Seasonal (Continuous flow ≥ 3 months) ☒	Ephemeral (Flows only in response to rainfall) ☐						
Stream Width @ OHWM (ft.)	0 - 1 ☐	1 - 3 ☐	3 - 6 ☐	6 - 9 ☐	9+ ☒					
Water Depth - Current (ft.)	0 - 1 ☐	1 - 3 ☐	3 - 6 ☒	6 - 9 ☐	9+ ☐					
OHWM Indicator (check all applicable)	Natural Line Impress on bank ☐	Sediment Sorting ☐	Shelving ☐	Litter disturbed or washed away ☒	Changes in character of soil ☐	Scour ☒	Destruction of terrestrial vegetation ☐	Deposition ☒	Presence of litter or debris ☒	Multiple observed flow events ☐
	Wracking ☐	Bed and bank ☒	Vegetation matted down, bent or absent ☐	Water staining ☐	Change in plant community ☐					
Channel Height (ft.) (OHWM to channel bottom looking downstream)	Left:	0 - 2 ☐	2 - 4 ☐	4+ ☒						
	Right:	0 - 2 ☐	2 – 4 ☐	4+ ☒						

QUALITATIVE ATTRIBUTES

Stream Substrate %	Silts	Cobbles	Bedrock	Sands	Gravel
	Concrete	Muck	Vegetation		
	Other - Explain:				
Aquatic Habitats	Sand Bar ☒	Gravel Riffles ☐	In-stream emergent plants ☐		
	Gravel Bar ☐	Deep Pools ☐	In-stream submerged plants ☐		
	Mud Bar ☒	Bank root systems ☐			
	Undercut Banks ☒	Overhanging trees/shrubs ☐	Fringing Wetlands ☐		
Stream is:	Natural ☒	Artificial (Man-Made) ☐	Manipulated		

LAKES AND OTHER DEEPWATER HABITAT

Shoreline Type: Silts ☐ Cobbles ☐ Bedrock ☐ Concrete ☐ Muck ☐ Vegetation ☐

Other (explain):

North Dakota Department of Transportation – Other Waters Information

July 8, 2014

Stream/Waterbody Name (if known): NA

Waterbody ID #: TN_051817_OW1

Associated Wetland #: NA

Date: 05/18/17	**Project Name & No.:** Cenex Pipeline - Sidney to Minot	**Reference pt.:** NA
Investigators: T. NAAS	**State/County:** ND	**Quad Name:** Minot

PHYSICAL ATTRIBUTES

Waterbody Type	Lake ☐	Pond ☐	Borrow Pit ☐	River ☐	Stream ☒	Other:				
Subsurface Flow?	Yes ☐	No ☐	Unknown ☒							
Flow type	Perennial (Flows year round) ☐	Intermittent (Flows <3 months) ☒	Seasonal (Continuous flow ≥ 3 months) ☐	Ephemeral (Flows only in response to rainfall) ☐						
Stream Width @ OHWM (ft.)	0 - 1 ☐	1 - 3 ☐	3 - 6 ☐	6 - 9 ☐	9+ ☒					
Water Depth - Current (ft.)	0 - 1 ☐	1 - 3 ☒	3 - 6 ☐	6 - 9 ☐	9+ ☐					
OHWM Indicator (check all applicable)	Natural Line Impress on bank ☐	Sediment Sorting ☐	Shelving ☐	Litter disturbed or washed away ☒	Changes in character of soil ☐	Scour ☒	Destruction of terrestrial vegetation ☐	Deposition ☒	Presence of litter or debris ☐	Multiple observed flow events ☐
	Wracking ☐	Bed and bank ☒	Vegetation matted down, bent or absent ☐	Water staining ☐	Change in plant community ☐					
Channel Height (ft.) (OHWM to channel bottom looking downstream)	Left:	0 - 2 ☐	2 - 4 ☐	4+ ☒						
	Right:	0 - 2 ☐	2 – 4 ☐	4+ ☒						

QUALITATIVE ATTRIBUTES

Stream Substrate %	Silts	Cobbles	Bedrock	Sands	Gravel
	Concrete	Muck	Vegetation		
	Other - Explain:				
Aquatic Habitats	Sand Bar ☐	Gravel Riffles ☐	In-stream emergent plants ☐		
	Gravel Bar ☐	Deep Pools ☐	In-stream submerged plants ☐		
	Mud Bar ☒	Bank root systems ☒			
	Undercut Banks ☐	Overhanging trees/shrubs ☒	Fringing Wetlands ☐		
Stream is:	Natural ☒	Artificial (Man-Made) ☐	Manipulated		

LAKES AND OTHER DEEPWATER HABITAT

Shoreline Type: Silts ☐ Cobbles ☐ Bedrock ☐ Concrete ☐ Muck ☐ Vegetation ☐

Other (explain):

Appendix H

Wetland

Landowner List

Aquatic Feature	Landowner	Address	Phone	Location
JM_08222016_110	US FISH & WILDLIFE SERVICE			Sec 14 T154 R86
JM_08222016_110	BEHM, JEROME W;LAVERN RON			Sec 13 T154 R86
JM_08222016_111	BEHM, JEROME W;LAVERN RON			Sec 13 T154 R86
JM_08222016_112	BEHM, JEROME W;LAVERN RON			Sec 13 T154 R86
JM_08222016_113	NESHEM, RONALD & ARDIS			Sec 18 T154 R85
JM_08222016_113	NESHEM, RONALD & ARDIS			Sec 18 T154 R85
JM_08222016_114	NESHEM, RONALD & ARDIS			Sec 18 T154 R85
JM_08222016_114	NESHEM, RONALD & ARDIS			Sec 18 T154 R85
JM_08222016_114	SANDELL, SUSAN REVOC TRUST			Sec 18 T154 R85
JM_08222016_115	SANDELL, SUSAN REVOC TRUST			Sec 18 T154 R85
JM_08222016_116	SANDELL, SUSAN REVOC TRUST			Sec 18 T154 R85
JM_08222016_116	BEHM, JEROME W;LAVERN RON			Sec 13 T154 R86
JM_08222016_117	BEHM, JEROME W;LAVERN RON			Sec 13 T154 R86
JM_08232016_118	COGDILL, CLARENCE & GWENDOLYN			Sec 17 T154 R85
JM_08232016_119	COGDILL, CLARENCE & GWENDOLYN			Sec 17 T154 R85
JM_08232016_119	COGDILL, CLARENCE & GWENDOLYN			Sec 17 T154 R85
JM_08232016_120	SCHAFER, MATTHEW JOEL & AMY			Sec 8 T154 R85
JM_08232016_120	COGDILL, CLARENCE & GWENDOLYN			Sec 17 T154 R85
JM_08232016_121	SCHAFER, MATTHEW JOEL & AMY			Sec 8 T154 R85
JM_08232016_122	SCHAFER, MATTHEW JOEL & AMY			Sec 8 T154 R85
JM_08232016_123	AXNESS, ROGER & MICHAEL			Sec 9 T154 R85
JM_08232016_124	AXNESS, ROGER & MICHAEL			Sec 9 T154 R85
JM_08232016_125	AXNESS, ROGER & MICHAEL			Sec 9 T154 R85

JM_08232016_125	KINGSLEY, PATRICIA J			Sec 9 T154 R85
JM_08232016_126	KINGSLEY, PATRICIA J			Sec 9 T154 R85
JM_08232016_127	KINGSLEY, PATRICIA J			Sec 9 T154 R85
JM_08232016_127	KINGSLEY, PATRICIA J			Sec 9 T154 R85
JM_08232016_128	OLSON, JUDITH E #			Sec 10 T154 R85
JM_08232016_128	AXNESS, ROGER			Sec 11 T154 R85
JM_08232016_129	OLSON, JUDITH E #			Sec 10 T154 R85
JM_08232016_129	AXNESS, ROGER			Sec 11 T154 R85
JM_08232016_130	OPLAND, LYLE G & ESTHER S			Sec 10 T154 R85
JM_08232016_130	OLSON, JUDITH E #			Sec 10 T154 R85
JM_08232016_131	OPLAND, LYLE G & ESTHER S			Sec 10 T154 R85
JM_08232016_132	OPLAND, LYLE G & ESTHER S			Sec 10 T154 R85
JM_08232016_133	SUNDSBAK, MICHAEL D & TERESA A			Sec 2 T154 R85
JM_08232016_134	LEE, SCOTT J			Sec 1 T154 R85
JM_08242016_135	HARDSCRABBLE FARMS LLC	1910 E NATIONS WAY SALT LAKE CITY, UT 84121		Sec 22 T153 R59
JM_08242016_135	BERRY GLORIA SCOTT	4124 153RD AVE NW WILLISTON, ND 58801		Sec 25 T27 R59
JM_08252016_137	HEXOM FAMILY TRUST	4923 VALLEY VIEW DR WILLISTON, ND 58801		Sec 11 T153 R59
JM_08252016_137	HEXOM FAMILY TRUST	4923 VALLEY VIEW DR WILLISTON, ND 58801		Sec 11 T153 R59
JM_08252016_139	OWAN, MICHAEL ABE	14145 HWY 2 W WILLISTON ND 58801		Sec 33 T154 R103
KR_061416_11	DENOWH MICHAEL G & DENOWH PAUL J	34750 COUNTY ROAD 127 SIDNEY MT 59270-3535	(406) 489-0172	Sec 35 T23 R59

KR_061416_22	DENOWH MICHAEL G & DENOWH PAUL J	34750 COUNTY ROAD 127 SIDNEY MT 59270-3535	(406) 489-0172	Sec 25 T23 R59
KR_061416_22	DENOWH MICHAEL G & DENOWH PAUL J	34750 COUNTY ROAD 127 SIDNEY MT 59270-3535	(406) 489-0172	Sec 25 T23 R59
KR_06142016_2	DENOWH MICHAEL G & DENOWH PAUL J	34750 COUNTY ROAD 127 SIDNEY MT 59270-3535	(406) 489-0172	Sec 25 T23 R59
KR_06142016_2	DENOWH MICHAEL G & DENOWH PAUL J	34750 COUNTY ROAD 127 SIDNEY MT 59270-3535	(406) 489-0172	Sec 25 T23 R59
KR_06142016_2	DENOWH MICHAEL G & DENOWH PAUL J	34750 COUNTY ROAD 127 SIDNEY MT 59270-3535	(406) 489-0172	Sec 25 T23 R59
KR_06142016_2	DENOWH MICHAEL G & DENOWH PAUL J	34750 COUNTY ROAD 127 SIDNEY MT 59270-3535	(406) 489-0172	Sec 25 T23 R59
KR_06142016_2	DENOWH MICHAEL G & DENOWH PAUL J	34750 COUNTY ROAD 127 SIDNEY MT 59270-3535	(406) 489-0172	Sec 25 T23 R59
KR_06142016_2	DENOWH MICHAEL G & DENOWH PAUL J	34750 COUNTY ROAD 127 SIDNEY MT 59270-3535	(406) 489-0172	Sec 25 T23 R59
KR_06142016_3	DENOWH MICHAEL G & DENOWH PAUL J	34750 COUNTY ROAD 127 SIDNEY MT 59270-3535	(406) 489-0172	Sec 25 T23 R59
KR_061516_44	GARTNER-DENOWH ANGUS RANCH MICHAEL G DENOWH	34750 COUNTY ROAD 127 SIDNEY MT 59270-3535	(406) 489-1762	Sec 7 T23 R59
KR_061516_44	GARTNER-DENOWH ANGUS RANCH MICHAEL G DENOWH	34750 COUNTY ROAD 127 SIDNEY MT 59270-3535	(406) 489-1762	Sec 7 T23 R59
KR_061516_55	CANDEE CASEY S & COREY J	35298 COUNTY ROAD 131 FAIRVIEW MT 59221-9446	(406) 489-5863	Sec 32 T24 R59
KR_061516_55	CANDEE CASEY S & COREY J	35298 COUNTY ROAD 131 FAIRVIEW MT 59221-9446	(406) 489-5863	Sec 32 T24 R59
KR_061516_66	BERRY ROGER	13100 COUNTY ROAD 350 SIDNEY MT 59270-4249		Sec 33 T24 R59
KR_061516_77	PREWITT TRUST	PO BOX 728 MILES CITY MT 59301-0728	(406) 232-4070	Sec 15 T24 R59

KR_061616_10	CAYKO RICHARD	3691 158TH AVE NW FAIRVIEW MT 59221-9340	(701) 744-5139	Sec 28 T26 R59
KR_061616_11	RASMUSSEN ELLEN L ETAL	35390 COUNTY ROAD 147 FAIRVIEW MT 59221-9390		Sec 22 T26 R59
KR_061616_11	HURLEY RODNEY & MELANIE	14479 COUNTY ROAD 355 FAIRVIEW MT 59221-9392		Sec 22 T26 R59
KR_061616_88	LABONTE DIAMOND D FARMS LLC	2501 GOLD RUSH HELENA MT 59601		Sec 17 T25 R59
KR_061616_99	KITTLESON FAMILY PARTNERSHIP LP	14199 COUNTY ROAD 347 FAIRVIEW MT 59221-9379		Sec 17 T25 R59
KR_061616_99	KITTLESON FAMILY PARTNERSHIP LP	14199 COUNTY ROAD 347 FAIRVIEW MT 59221-9379		Sec 17 T25 R59
KR_07182016_1	BNSF RAILWAY CO	176 E 5TH ST ST PAUL, MN 55101	(651) 233-8927	Sec 36 T156 R98
KR_07182016_2	FIRST NATIONAL BANK & TRUST	PO BOX 1827 WILLISTON, ND 58802-1827		Sec 36 T156 R98
KR_07192016_5	FOSS FAMILY TRUST	6721 115TH AVE NW RAY, ND 58849-9471	(701) 568-3685	Sec 25 T156 R97
KR_07192016_6	OLSON TRUST, VIOLET L	1421 35TH AVE SE MINOT, ND 58701-7401	(701) 568-2259	Sec 32 T156 R96
KR_07192016_7	OLSON TRUST, VIOLET L	1421 35TH AVE SE MINOT, ND 58701-7401	(701) 568-2259	Sec 32 T156 R96
KR_07192016_8	OLSON TRUST, VIOLET L	1421 35TH AVE SE MINOT, ND 58701-7401	(701) 568-2259	Sec 32 T156 R96
KR_07192016_9	OLSON TRUST, VIOLET L	1421 35TH AVE SE MINOT, ND 58701-7401	(701) 568-2259	Sec 32 T156 R96
KR_07202016_10	NELSON TRUST, RICHARD L	10683 67TH ST NW TIOGA, ND 58852-9008	(701) 664-3422	Sec 3 T155 R96
KR_07202016_10	FIRST NATIONAL BANK TRUSTEE	PO BOX 1827 WILLISTON, ND 58802-1827		Sec 3 T155 R96

KR_07202016_10	FIRST NATIONAL BANK TRUSTEE	PO BOX 1827 WILLISTON, ND 58802-1827		Sec 3 T155 R96
KR_07202016_10	FIRST NATIONAL BANK TRUSTEE	PO BOX 1827 WILLISTON, ND 58802-1827		Sec 3 T155 R96
KR_07202016_11	IVERSON, DEON M & SHANA RAY	5689 106TH AVE NW TIOGA, ND 58852-9253		Sec 2 T155 R96
KR_07202016_12	HAUSTVEIT, THOMAS D & DONNA K	5948 101ST RD NW TIOGA, ND 58852		Sec 12 T155 R95
KR_07202016_13	FRANSON, FRANCIS & ERMA	10214 58TH ST NW WHITE EARTH, ND 58794-9700		Sec 12 T155 R95
KR_07202016_14	FRANSON, FRANCIS & ERMA	10214 58TH ST NW WHITE EARTH, ND 58794-9700		Sec 12 T155 R95
KR_07202016_15	FRANSON, FRANCIS & ERMA	10214 58TH ST NW WHITE EARTH, ND 58794-9700		Sec 12 T155 R95
KR_07212016_16	MAUREEN & BEVERLY MOE TRUSTEE & MAKI	10541 40TH ST NW KEENE ND 58847-9653	(701) 675-2339	Sec 34 T155N R92
KR_07212016_17	MAUREEN & BEVERLY MOE TRUSTEE & MAKI	10541 40TH ST NW KEENE ND 58847-9653	(701) 675-2339	Sec 34 T155N R92
KR_07212016_18	MAUREEN & BEVERLY MOE TRUSTEE & MAKI	10541 40TH ST NW KEENE ND 58847-9653	(701) 675-2339	Sec 34 T155N R92
KR_07212016_18	KRISTINE STROBECK	2120 CRESTPOINT WAY, LAS VEGAS NV 89134-6050		Sec 34 T155N R92
KR_07212016_19	JEFFREY A. & LISA LAPICA	9027 56TH ST NW ROSS ND 58776-9052	(701) 755-3247	Sec 31 T155N R92
KR_07212016_20	JEFFREY A. & LISA LAPICA	9027 56TH ST NW ROSS ND 58776-9052	(701) 755-3247	Sec 31 T155N R92
KR_07212016_21	KIMBERLY DUCHENE\KAREN HUBBARD	793 W 8TH ST BENICIA CA 94510-2546		Sec 32 T155N R92
KR_07212016_22	KIMBERLY DUCHENE\KAREN HUBBARD	793 W 8TH ST BENICIA CA 94510-2546		Sec 32 T155N R92
KR_07212016_23	KIMBERLY DUCHENE\KAREN HUBBARD	793 W 8TH ST BENICIA CA 94510-2546		Sec 32 T155N R92

KR_07212016_24	KIMBERLY DUCHENE\KAREN HUBBARD	793 W 8TH ST BENICIA CA 94510-2546		Sec 32 T155N R92
KR_07212016_25	KIMBERLY DUCHENE\KAREN HUBBARD	793 W 8TH ST BENICIA CA 94510-2546		Sec 32 T155N R92
KR_07212016_26	KIMBERLY DUCHENE\KAREN HUBBARD	793 W 8TH ST BENICIA CA 94510-2546		Sec 32 T155N R92
KR_07212016_27	EMIL ANDERSON	90 MOSS BRIDGE RD BOZEMAN MT 59718-8485		Sec 33 T155N R92
KR_07212016_28	EMIL ANDERSON	90 MOSS BRIDGE RD BOZEMAN MT 59718-8485		Sec 33 T155N R92
KR_07212016_28	EMIL ANDERSON	90 MOSS BRIDGE RD BOZEMAN MT 59718-8485		Sec 33 T155N R92
KR_07212016_29	EMIL ANDERSON	90 MOSS BRIDGE RD BOZEMAN MT 59718-8485		Sec 33 T155N R92
KR_07212016_30	EDWARD A & DIANNE MOEN	6420 49TH ST NW, PLAZA ND 58771-9414		Sec 35 T155 R91
KR_07212016_30	EDWARD A & DIANNE MOEN	6420 49TH ST NW, PLAZA ND 58771-9414		Sec 35 T155 R91
KR_07212016_31	EDWARD A & DIANNE MOEN	6420 49TH ST NW, PLAZA ND 58771-9414		Sec 27 T155 R91
KR_07212016_32	EDWARD A & DIANNE MOEN	6420 49TH ST NW, PLAZA ND 58771-9414		Sec 27 T155 R91
KR_07252016_33	EDWARD A & DIANNE MOEN	6420 49TH ST NW, PLAZA ND 58771-9414		Sec 35 T155 R91
KR_07252016_33	BRIAN G & HOLLY D GUNDERSON, REVOCABLE TRUST	PO BOX 186, CLEAR LAKE SD 57226-0186		Sec 35 T155 R91
KR_07252016_34	JAMES ENGE	7885 56TH ST NW, STANLEY ND 58784-9568	(701) 628-2356	Sec 36 T155 R91
KR_07252016_34	STATE OF NORTH DAKOTA	BISMARCK ND		Sec 36 T155 R91
KR_07252016_35	MARVIN & GERAINE JOHNSON	PO BOX 516, STANLEY ND 58784-0516		Sec 28 T155 R90

KR_07252016_36	MARVIN & GERAINE JOHNSON	PO BOX 516, STANLEY ND 58784-0516		Sec 28 T155 R90
KR_07252016_37	MARVIN & GERAINE JOHNSON	PO BOX 516, STANLEY ND 58784-0516		Sec 28 T155 R90
KR_07252016_38	CORY MEYER	8120 OLD HIGHWAY 2, STANLEY ND 58784-9002		Sec 21 T155 R90
KR_07252016_39	CORY MEYER	8120 OLD HIGHWAY 2, STANLEY ND 58784-9002		Sec 22 T155 R90
KR_07252016_40	CORY MEYER	8120 OLD HIGHWAY 2, STANLEY ND 58784-9002		Sec 22 T155 R90
KR_07252016_41	CORY MEYER	8120 OLD HIGHWAY 2, STANLEY ND 58784-9002		Sec 22 T155 R90
KR_07262016_42	DONALD & CAROLYN FELDMAN	5595 74TH AVE NW, PALERMO ND 58769-9518		Sec 25 T155 R90
KR_07262016_43	DONALD & CAROLYN FELDMAN	5595 74TH AVE NW, PALERMO ND 58769-9518		Sec 25 T155 R90
KR_07262016_44	CURT & SUMMER MEYER	6805 55TH ST NW, PLAZA ND 58771-9434		Sec 30 T155 R88
KR_07262016_44	DONALD & CAROLYN FELDMAN	5595 74TH AVE NW, PALERMO ND 58769-9518		Sec 30 T155 R88
KR_07262016_44	DONALD & CAROLYN FELDMAN	5595 74TH AVE NW, PALERMO ND 58769-9518		Sec 30 T155 R88
KR_07262016_45	ROGER VESEY	6965 59TH ST NW, PLAZA ND 58771-9440		Sec 29 T155 R89
KR_07262016_46	DARYL EDWARDS	6451 49TH ST NW, 6451 49TH ST NW	(701) 497-3878	Sec 27 T155 R89
KR_07262016_47	DARYL EDWARDS	6451 49TH ST NW, 6451 49TH ST NW	(701) 497-3878	Sec 27 T155 R89
KR_07262016_48	DARYL EDWARDS	6451 49TH ST NW, 6451 49TH ST NW	(701) 497-3878	Sec 27 T155 R89
KR_07262016_49	RICHARD L & BARBARA SOLBERG	955 50TH ST NW, MINOT ND 58703-8613		Sec 27 T155 R89

KR_07272016_50	LEO & KAREN RINGOEN	5547 65TH AVE NW, PLAZA ND 58771-9459		Sec 30 T155 R88
KR_07272016_51	LEO & KAREN RINGOEN	5547 65TH AVE NW, PLAZA ND 58771-9459		Sec 30 T155 R88
KR_07272016_52	JASON & TORINNA SESSING	6454 55TH ST NW, PLAZA ND 58771-9458	(701) 497-3803	Sec 29 T155 R88
KR_07272016_53	WESTGARD FARMS	6710 43RD ST NW, 6710 43RD ST NW	(701) 497-3467	Sec 32 T155 R88
KR_07272016_54	TRANBY, DAVID ALAN			Sec 6 T154 R87
KR_07272016_55	LYNNE, VON & DOREEN ETAL			Sec 5 T154 R87
KR_07272016_56	LYNNE, VON & DOREEN ETAL			Sec 5 T154 R87
KR_07272016_57	GRABOW, LYNN D			Sec 5 T154 R87
KR_07272016_57	LYNNE, VON & DOREEN ETAL			Sec 5 T154 R87
KR_07272016_58	GRABOW, LYNN D			Sec 5 T154 R87
KR_07272016_59	ROARK, MICHAEL W & STEPHANIE J			Sec 4 T154 R87
KR_07272016_59	GRABOW, LYNN D			Sec 5 T154 R87
KR_07272016_60	ROARK, MICHAEL W & STEPHANIE J			Sec 4 T154 R87
KR_07272016_61	DEAVER, DENNIS L & JACALYN K			Sec 4 T154 R87
KR_07272016_62	DEAVER, DENNIS L & JACALYN K			Sec 4 T154 R87
KR_07272016_63	DEAVER, DENNIS L & JACALYN K			Sec 4 T154 R87
KR_07272016_63	ANDERSON, DENNIS ETAL			Sec 3 T154 R87
KR_07272016_64	ANDERSON, DENNIS ETAL			Sec 3 T154 R87
KR_07272016_65	ANDERSON, DENNIS ETAL			Sec 3 T154 R87
KR_07272016_66	DEAVER, DENNIS JACALYN & ETAL			Sec 3 T154 R87
KR_07272016_67	DEAVER, DENNIS JACALYN & ETAL			Sec 3 T154 R87
KR_07272016_67	BERG, DOUGLAS & KAREN			Sec 3 T154 R87

KR_08222016_67	MALCOMB, DONNY L			Sec 2 T154 R87
KR_08222016_68	MALCOMB, DONNY L			Sec 2 T154 R87
KR_08222016_69	MALCOMB, DONNY L			Sec 2 T154 R87
KR_08222016_70	ROGERS, LILY M			Sec 1 T154 R87
KR_08222016_71	ROARK, MICHAEL W & STEPHANIE J			Sec 1 T154 R87
KR_08222016_73	DEAVER, DANIEL & DEBRA			Sec 7 T154 R86
KR_08222016_74	JOHNSON, JON ETAL			Sec 7 T154 R86
KR_08232016_75	JOHNSON, JON			Sec 8 T154 R86
KR_08232016_76	JOHNSON, JON			Sec 8 T154 R86
KR_08232016_77	YULY, KENNETH L & GAIL M			Sec 8 T154 R86
KR_08232016_78	GUNDERSON, ANDREW *			Sec 8 T154 R86
KR_08232016_79	GUNDERSON, ANDREW *			Sec 8 T154 R86
KR_08232016_80	HORNBERGER, WAYNE & CAROL			Sec 9 T154 R86
KR_08232016_81	DURNEL PROPERTIES			Sec 9 T154 R86
KR_08232016_82	DURNEL PROPERTIES			Sec 10 T154 R86
KR_08232016_83	DURNEL PROPERTIES			Sec 10 T154 R86
KR_08232016_84	DURNEL PROPERTIES			Sec 10 T154 R86
KR_08232016_85	A W FARM PARTNERSHIP			Sec 5 T154 R84
KR_08232016_86	GRONINGER, HERBERT E & ISABEL			Sec 32 T155 R84
KR_08232016_87	MARSHALL, L JEANETTE #			Sec 33 T155 R84
KR_08242016_89	LARSON, MARK F & JEFFREY L			Sec 35 T155 R84
KR_08252016_90	VON & DOREENE LYNNE, DARCY LYNNE	15303 394TH ST SW, PLAZA ND 58771-9652		Sec 33 T155 R88
KR_08252016_91	WESTGARD FARMS	6710 43RD ST NW, 6710 43RD ST NW	(701) 497-3467	Sec 33 T155 R88

KR_08252016_92	KIRK L ABRAHAMSON	5600 9TH ST SE,MINOT ND 58701-3208	(701) 838-4967	Sec 34 T155 R88
NB_112216_300	STEINBEISSER JOE G & SONS	11918 COUNTY ROAD 348 SIDNEY MT 59270-6356	(406) 489-0547	Sec 1 T22 R59
RS_06292016_11	NEHRING, DENNIS & CE'DALE	14968-B 49TH ST NW WILLISTON, ND 58801-9019	(701) 875-4257	Sec 33 T154 R103
RS_06292016_11	OLSON ETUX, ROGER ARVID	15271 51ST ST NW WILLISTON, ND 58801-9310		Sec 28 T154 R103
RS_06292016_11	OLSON ETUX, ROGER ARVID	15271 51ST ST NW WILLISTON, ND 58801-9310		Sec 28 T154 R103
RS_06302016_10	ANDERSON, DANIEL G	5166 148TH AVE NW WILLISTON, ND 58801	(701) 875-4367	Sec 13 T154 R103
RS_06302016_4	ESTERBY, ANDREW	14351 57TH ST NW WILLISTON, ND 58801-9578	(701) 875-4250	Sec 15 T155 R102
RS_06302016_5	OLSON ETAL, DANIEL CHESTER	PO BOX 383 FAIRVIEW, MT 59221-0383		Sec 32 T155 R102
RS_06302016_6	OLSON ETAL, DANIEL CHESTER	PO BOX 383 FAIRVIEW, MT 59221-0383		Sec 32 T155 R102
RS_06302016_7	ANDERSON, DUANE A & NANCY A	PO BOX 2491 WILLISTON, ND 58802-2491		Sec 7 T154 R102
RS_06302016_7	ANDERSON, DUANE A & NANCY A	PO BOX 2491 WILLISTON, ND 58802-2491		Sec 7 T154 R102
RS_06302016_8	OYLOE, MARTIN D & JAVAYNE E	712 4TH ST W WILLISTON, ND 58801		Sec 7 T154 R102
RS_06302016_9	OYLOE, MARTIN D & JAVAYNE E	712 4TH ST W WILLISTON, ND 58801		Sec 7 T154 R102
RS_11152016_2	REEVE, HOWARD E MD			Sec 36 T155 R84
RS_11152016_3	REEVE, HOWARD E MD			Sec 36 T155 R84
RS_11152016_4	REEVE, HOWARD E MD			Sec 36 T155 R84

RS_11162016_10	LEONARD W & EILEEN O JONES	6735 59TH ST NW, BERTHOLD ND 58718-9058		Sec 23 T155 R90
RS_11162016_11	LEONARD W & EILEEN O JONES	6735 59TH ST NW, BERTHOLD ND 58718-9058		Sec 23 T155 R90
RS_11162016_12	JAMES ENGE	7885 56TH ST NW, STANLEY ND 58784-9568	(701) 628-2356	Sec 36 T155 R91
RS_11162016_13	JAMES ENGE	7885 56TH ST NW, STANLEY ND 58784-9568	(701) 628-2356	Sec 36 T155 R91
RS_11162016_13	ROGER & MICHELLE HARSTAD	5580 78TH AVE NW PALERMO ND 58769		Sec 31 T155 R94
RS_11162016_13	ROGER & MICHELLE HARSTAD	5580 78TH AVE NW PALERMO ND 58769		Sec 31 T155 R94
RS_11162016_16	ROGER & MICHELLE HARSTAD	5580 78th Ave NW, Palermo, ND 58769-9566		Sec 30 T155 R90
RS_11162016_17	ORVILLE R & BETTY I HARSTAD	PO BOX 116, STANLEY ND 58784-0116		Sec 30 T155 R90
RS_11162016_17	ROGER & MICHELLE HARSTAD	5580 78th Ave NW, Palermo, ND 58769-9566		Sec 30 T155 R90
RS_11162016_18	ORVILLE R & BETTY I HARSTAD	PO BOX 116, STANLEY ND 58784-0116		Sec 29 T155 R90
RS_11162016_19	ORVILLE R & BETTY I HARSTAD	PO BOX 116, STANLEY ND 58784-0116		Sec 29 T155 R90
RS_11162016_20	SYDNEY M & CAROL A CRAFT LE TO, WARREN & DONALD E CRAFT, DEBRA & CYNTHIA LEIDHOLM	8065 56TH ST NW, STANLEY ND 58784-9097		Sec 27 T155 R91
RS_11162016_5	LEONARD W & EILEEN O JONES	6735 59TH ST NW, BERTHOLD ND 58718-9058		Sec 23 T155 R90
RS_11162016_6	LEONARD W & EILEEN O JONES	6735 59TH ST NW, BERTHOLD ND 58718-9058		Sec 23 T155 R90
RS_11162016_7	LEONARD W & EILEEN O JONES	6735 59TH ST NW, BERTHOLD ND 58718-9058		Sec 23 T155 R90

RS_11162016_8	LEONARD W & EILEEN O JONES	6735 59TH ST NW, BERTHOLD ND 58718-9058		Sec 23 T155 R90
RS_11162016_9	LEONARD W & EILEEN O JONES	6735 59TH ST NW, BERTHOLD ND 58718-9058		Sec 23 T155 R90
SC_09192016_1	FRISINGER FAMILY TRUST	7010 3RD AVE E WILLISTON, ND 58801-7328		Sec 9 T155 R95
SC_09192016_1	FRISINGER FAMILY TRUST	7010 3RD AVE E WILLISTON, ND 58801-7328		Sec 9 T155 R95
SC_09192016_2	MOE, LEON G	PO BOX 1084 TIOGA, ND 58852-1084	(701) 664-2739	Sec 9 T155 R95
TN_04252017_1	EDWARD A & DIANNE MOEN	6420 49TH ST NW, PLAZA ND 58771-9414		Sec 26 T155 R91
TN_04252017_2	EDWARD A & DIANNE MOEN	6420 49TH ST NW, PLAZA ND 58771-9414		Sec 26 T155 R91
TN_04252017_3	EDWARD A & DIANNE MOEN	6420 49TH ST NW, PLAZA ND 58771-9414		Sec 35 T155 R91
TN_04252017_3	EDWARD A & DIANNE MOEN	6420 49TH ST NW, PLAZA ND 58771-9414		Sec 35 T155 R91
TN_04262017_10	WILLIAM A & PATRICIA A MEYER	13112 10TH ST SW, FAIRFIELD ND 58627-9427		Sec 26 T155 R89
TN_04262017_11	USA	5280 62ND AVE NW PLAZA ND 58771		Sec 3 T154 R88
TN_04262017_12	FLORENCE JOHNSON	5280 62ND AVE NW PLAZA ND 58771	(701) 497-3863	Sec 3 T154 R88
TN_04262017_13	FLORENCE JOHNSON	5280 62ND AVE NW PLAZA ND 58771	(701) 497-3863	Sec 2 T154 R88
TN_04262017_14	FLORENCE JOHNSON	5280 62ND AVE NW PLAZA ND 58771	(701) 497-3863	Sec 2 T154 R88
TN_04262017_4	ROGER & MICHELLE HARSTAD	5580 78TH AVE NW PALERMO ND 58769		Sec 31 T155 R94
TN_04262017_5	ROGER & MICHELLE HARSTAD	5580 78TH AVE NW PALERMO ND 58769		Sec 31 T155 R94
TN_04272017_15	JOHNSON, GERARD L			Sec 6 T154 R87
TN_04272017_16	HAUGEN, W DONALD & SUSAN			Sec 14 T154 R86

TN_04272017_17	US FISH & WILDLIFE SERVICE			Sec 14 T154 R86
TN_05172017_1	ESTERBY, ANDREW	14351 57TH ST NW WILLISTON, ND 58801-9578	(701) 875-4250	Sec 15 T155 R102
TN_05172017_2	JENSEN, CAROL (TODD)	116 23RD ST E WILLISTON, ND 58801-6264		Sec 1 T155 R102
TN_05172017_3	RUPRICH, ROBERT A & ELAINE J	247 N FRONT ST DORCHESTER, WI 54425-9554		Sec 32 T156 R99
TN_05172017_4	WEYRAUCH, AURITA M & HARVEY; DANIEL, CHARLES F, CLARENCE R, DENNIS E & CAROL L (LIFE ESTATE); KERBAUGH, SHIRLEY	PO BOX 274 RAY, ND 58849-0274		Sec 28 T156 R97
TN_05172017_5	WEYRAUCH, AURITA M & HARVEY; DANIEL, CHARLES F, CLARENCE R, DENNIS E & CAROL L (LIFE ESTATE); KERBAUGH, SHIRLEY	PO BOX 274 RAY, ND 58849-0274		Sec 28 T156 R97
TN_05172017_6	WEYRAUCH, AURITA M & HARVEY; DANIEL, CHARLES F, CLARENCE R, DENNIS E & CAROL L (LIFE ESTATE); KERBAUGH, SHIRLEY	PO BOX 274 RAY, ND 58849-0274		Sec 28 T156 R97
TN_05172017_7	WEYRAUCH, AURITA M & HARVEY; DANIEL, CHARLES F, CLARENCE R, DENNIS E & CAROL L (LIFE ESTATE); KERBAUGH, SHIRLEY	PO BOX 274 RAY, ND 58849-0274		Sec 28 T156 R97
TN_05172017_7	JW SHELDON LAND LLC	11028 51ST ST NW RAY, ND 58849-9249		Sec 28 T156 R97
TN_05182017_10	DEAVER, DANIEL & DEBRA			Sec 7 T154 R86
TN_05182017_11	COGDILL, CLARENCE & GWENDOLYN			Sec 17 T154 R85
TN_05182017_12	SCHAFER, MATTHEW JOEL & AMY			Sec 8 T154 R85
TN_05182017_12	COGDILL, CLARENCE & GWENDOLYN			Sec 17 T154 R85

TN_05182017_12	COGDILL, CLARENCE & GWENDOLYN			Sec 17 T154 R85
TN_05182017_13	SCHAFER, MATTHEW JOEL & AMY			Sec 8 T154 R85
TN_05182017_14	SCHAFER, MATTHEW JOEL & AMY			Sec 8 T154 R85
TN_05182017_15	NESHEM, RONALD & ARDIS			Sec 18 T154 R85
TN_05182017_15	NESHEM, RONALD & ARDIS			Sec 18 T154 R85
TN_05182017_16	NESHEM, RONALD & ARDIS			Sec 18 T154 R85
TN_05182017_17	NESHEM, RONALD & ARDIS			Sec 18 T154 R85
TN_05182017_18	NESHEM, RONALD & ARDIS			Sec 18 T154 R85
TN_05182017_19	PRICE, VIRGINIA L TRST	3180 S TIOGA WAY LAS VEGAS, NV 89117	(702) 558-3588	Sec 30 T155 R83
TN_05182017_20	HALE, SUSAN B TRUST	5750 16TH AVE SW MINOT, ND 58701		Sec 29 T155 R83
TN_05182017_8	ROARK, MICHAEL W & STEPHANIE			Sec 6 T154 R86
TN_05182017_9	ROARK, MICHAEL W & STEPHANIE			Sec 6 T154 R86
TN_07182016_1	ANDERSON ETAL, DOUGLAS B	PO BOX 2654 BISMARCK, ND 58502-2654	(701) 662-3467	Sec 34 T156 R99
TN_07192016_2	MORTENSON, DOROTHY (LIFE EST)	2924 UNIVERSITY AVE WILLISTON, ND 58801		Sec 32 T156 R99
TN_07192016_3	VANDEBERG, LEON A	2114 16TH CT W WILLISTON, ND 58801	(701) 859-4681	Sec 35 T156 R99
TN_07192016_4	BJELLA ETAL, LANCE (LIFE ESTAT	3465 GALLATIN LOOP BISMARCK, ND 58504-8994		Sec 31 T156 R98
TN_07202016_10	HARLEY M. JOHNSON	PO BOX 1228 STANLEY ND 58784-1228	(701) 421-1373	Sec 32 T155N R93
TN_07202016_11	HARLEY M. JOHNSON	PO BOX 1228 STANLEY ND 58784-1228	(701) 421-1373	Sec 32 T155N R93
TN_07202016_12	ALLEN & DEBRA LUND	9250 55TH ST NW ROSS ND 58776-9071	(701) 755-3348	Sec 34 T155N R93

TN_07202016_12	ALLEN & DEBRA LUND	9250 55TH ST NW ROSS ND 58776-9071	(701) 755-3348	Sec 33 T155N R93
TN_07202016_13	JERRY DOBROVOLNY	5621 93RD AVE NW ROSS ND 58776-9060	(701) 755-3354	Sec 33 T155N R93
TN_07202016_14	JERRY DOBROVOLNY	5621 93RD AVE NW ROSS ND 58776-9060	(701) 755-3354	Sec 33 T155N R93
TN_07202016_15	JERRY DOBROVOLNY	5621 93RD AVE NW ROSS ND 58776-9060	(701) 755-3354	Sec 33 T155N R93
TN_07202016_7	RICHARD NOVAK	7200 54TH AVE SW MINOT, ND 58701		Sec 31 T155N R93
TN_07202016_8	BRIAN J & LYNN ROSENCRANS	7160 92ND AVE NW POWERS LAKE ND 58773-9036	(701) 464-5802	Sec 32 T155N R93
TN_07202016_9	HARLEY M. JOHNSON	PO BOX 1228 STANLEY ND 58784-1228	(701) 421-1373	Sec 32 T155N R93
TN_07212016_16	MICHAEL S & LAURINE A HYNEK	PO BOX 182 STANLEY ND 58784-0182		Sec 34 T155N R93
TN_07212016_17	ALLEN & DEBRA LUND	9250 55TH ST NW ROSS ND 58776-9071	(701) 755-3348	Sec 34 T155N R93
TN_07212016_18	RANDY L & BRENDA J JARMIN	PO BOX 41 STANLEY ND 58784-0041		Sec 35 T155N R93
TN_09282016_3	MARSHALL, KEITH A		(701) 725-4451	Sec 34 T155 R84
TN_09292016_10	CURTIS & LESLEY TRULSON	PO BOX 116 ROSS, ND 58776		Sec 28 T155 R89
TN_09292016_11	CURTIS & LESLEY TRULSON	PO BOX 116 ROSS, ND 58776		Sec 28 T155 R89
TN_09292016_4	VICKEY L LEONARD	35697 PINEDALE LN PEQUOT LAKES MN 56472		Sec 1 T154 R88
TN_09292016_5	VICKEY L LEONARD	35697 PINEDALE LN PEQUOT LAKES MN 56472		Sec 1 T154 R88
TN_09292016_6	VICKEY L LEONARD	35697 PINEDALE LN PEQUOT LAKES MN 56472		Sec 1 T154 R88
TN_09292016_7	WALLACE & IRIS ECKMANN	2708 18TH AVE SW MINOT ND 58701	(701) 240-2751	Sec 2 T154 R88

TN_09292016_8	RONALD Q & SUE E NICHOLS	5837 73RD AVE NW, PALERMO ND 58769-9515		Sec 25 T155 R89
TN_09292016_9	CURTIS & LESLEY TRULSON	PO BOX 116 ROSS, ND 58776		Sec 28 T155 R89
TN_10052016_10	MICHAEL R CRAFT	7940 55TH ST NW, STANLEY ND 58784-9566		Sec 35 T155 R91
TN_10052016_11	SYDNEY M & CAROL A CRAFT LE TO, WARREN & DONALD E CRAFT, DEBRA & CYNTHIA LEIDHOLM	8065 56TH ST NW, STANLEY ND 58784-9097		Sec 29 T155 R91
TN_10052016_11	DAVID MCNAMARA	4355 79TH AVE NW, NEW TOWN ND 58763-9569	(701) 627-4936	Sec 29 T155 R91
TN_10052016_2	STATE OF NORTH DAKOTA	BISMARCK ND		Sec 36 T155 R91
TN_10052016_3	STATE OF NORTH DAKOTA	BISMARCK ND		Sec 36 T155 R91
TN_10052016_4	STATE OF NORTH DAKOTA	BISMARCK ND		Sec 36 T155 R91
TN_10052016_5	BRIAN G & HOLLY D GUNDERSON, REVOCABLE TRUST	PO BOX 186, CLEAR LAKE SD 57226-0186		Sec 35 T155 R91
TN_10052016_6	MICHAEL R CRAFT	7940 55TH ST NW, STANLEY ND 58784-9566		Sec 35 T155 R91
TN_10052016_6	BRIAN G & HOLLY D GUNDERSON, REVOCABLE TRUST	PO BOX 186, CLEAR LAKE SD 57226-0186		Sec 35 T155 R91
TN_10052016_7	MICHAEL R CRAFT	7940 55TH ST NW, STANLEY ND 58784-9566		Sec 35 T155 R91
TN_10052016_8	MICHAEL R CRAFT	7940 55TH ST NW, STANLEY ND 58784-9566		Sec 35 T155 R91
TN_10052016_9	MICHAEL R CRAFT	7940 55TH ST NW, STANLEY ND 58784-9566		Sec 35 T155 R91
TN_10062016_14	PAUL OGDEN	5419 86th Ave NW, Stanley ND 58784-9074	(701) 629-1410	Sec 26 T155 R92
TN_10062016_14	PAUL OGDEN	5419 86TH AVE NW STANLEY ND 58784		Sec 35 T155 R92
TN_10062016_15	STATE OF NORTH DAKOTA			Sec 36 T155N R93

TN_10112016_10	FOLVAG, JUSTIN	525 22ND ST E WILLISTON, ND 58801-3627		Sec 8 T155 R100
TN_10112016_11	FOLVAG, JUSTIN	525 22ND ST E WILLISTON, ND 58801-3627		Sec 8 T155 R100
TN_10112016_3	ABBOTT, KENNETH D & VALERIE	PO BOX 1505 BIG TIMBER, MT 59011-1505		Sec 29 T156 R97
TN_10112016_4	FOLVAG TRUST, CLAIRE & JEROME	525 22ND ST E WILLISTON, ND 58801-3627		Sec 5 T155 R100
TN_10112016_4	FOLVAG TRUST, CLAIRE & JEROME	525 22ND ST E WILLISTON, ND 58801-3627		Sec 5 T155 R100
TN_10112016_5	FOLVAG, JUSTIN	525 22ND ST E WILLISTON, ND 58801-3627		Sec 8 T155 R100
TN_10112016_5	FOLVAG, JUSTIN	525 22ND ST E WILLISTON, ND 58801-3627		Sec 7 T155 R100
TN_10112016_5	FOLVAG TRUST, CLAIRE & JEROME	525 22ND ST E WILLISTON, ND 58801-3627		Sec 5 T155 R100
TN_10112016_6	STATE OF NORTH DAKOTA	600 E BOULEVARD AVE DEPT 108 BISMARCK, ND 58505-0500		Sec 21 T154 R103
TN_10112016_7	NEHRING ETAL, DENNIS	14968B 49TH ST NW WILLISTON, ND 58801	(701) 875-4257	Sec 33 T154 R103
TN_10112016_8	FOLVAG TRUST, CLAIRE & JEROME	525 22ND ST E WILLISTON, ND 58801-3627		Sec 5 T155 R100
TN_10112016_9	FOLVAG TRUST, CLAIRE & JEROME	525 22ND ST E WILLISTON, ND 58801-3627		Sec 5 T155 R100
TN_11102016_2	CURT & SUMMER MEYER	6805 55TH ST NW, PLAZA ND 58771-9434	(701) 629-0277	Sec 21 T155 R94
TN_11102016_500	FRANCIS & ERMA FRANSON	10214 58TH ST NW, WHITE EARTH ND 58794-9700		Sec 17 T155 R94
TN_11102016_501	FRANCIS & ERMA FRANSON	10214 58TH ST NW, WHITE EARTH ND 58794-9700		Sec 17 T155 R94

TN_11102016_502	FRANCIS & ERMA FRANSON	10214 58TH ST NW, WHITE EARTH ND 58794-9700		Sec 17 T155 R94
TN_11102016_503	FRANCIS & ERMA FRANSON	10214 58TH ST NW, WHITE EARTH ND 58794-9700		Sec 17 T155 R94
TN_11102016_7	CURT & SUMMER MEYER	6805 55TH ST NW, PLAZA ND 58771-9434	(701) 629-0277	Sec 21 T155 R94

This is the list of landowners that have aquatic features on their property. If any agencies would like permission to access the land, please contact either KLJ or CHS and arrangements can be made to facilitate access.

Appendix I

Other Water

Landowner List

Aquatic Feature	Landowner	Address	Phone	Location
KR_07192016_OW1	OLSON TRUST, VIOLET L	1421 35TH AVE SE MINOT, ND 58701-7401	(701) 568-2259	Sec 32 T156N R96W
JM_08232016_OW120	AXNESS, ROGER & MICHAEL	4415 184th St. SW DES LACS, ND 58733		Sec 9 T154N R85W
JM_08252016_OW114	HEXOM FAMILY TRUST	4923 VALLEY VIEW DR WILLISTON, ND 58801		Sec 11 T153N R104W
JM_08232016_OW118	KINGSLEY, PATRICIA J	14401 ATRIUM WAY #110 MINNETONKA, MN 55345		Sec 9 T154N R85W
JM_08222016_OW116	SANDELL, SUSAN REVOC TRUST	6720 ECKLESS ROAD NW BEMIDJI, MN 56601		Sec 13 T154N R86W
JM_08222016_OW116	BEHM, JEROME W;LAVERN RON			Sec 13 T154N R86W
JM_08222016_OW116	SANDELL, SUSAN REVOC TRUST	6720 ECKLESS ROAD NW BEMIDJI, MN 56601		Sec 18 T154N R85W
JM_08232016_OW119	AXNESS, ROGER & MICHAEL	4415 184th St. SW DES LACS, ND 58733		Sec 9 T154N R85W
JM_08232016_OW119	KINGSLEY, PATRICIA J	14401 ATRIUM WAY #110 MINNETONKA, MN 55345		Sec 9 T154N R85W
TN_1192016_OW1	CURT & SUMMER MEYER	6805 55TH ST NW PLAZA, ND 58771		Sec 27 T155N R94W

This is the list of landowners that have aquatic features on their property. If any agencies would like permission to access the land, please contact either KLJ or CHS and arrangements can be made to facilitate access.