

1707 North 9th Street
PO Box 5523
Bismarck, ND 58506-5523
Phone: (701) 328 – 2800
Fax: (701) 328 – 3650

<https://land.nd.gov>



Jodi A. Smith, Commissioner

June 29, 2018

ND Public Service Commission
600 E Boulevard Ave
Bismarck, ND 58505



RE: Proposed Cenex Pipeline LLC refined fuels replacement pipeline across ND School Trust land in Williams and Mountrail County (NDPSC Case PU-17-97)

Dear Commissioners:

The Department of Trust Lands (DTL) is cooperating with Cenex Pipeline LLC (Cenex) on their proposed pipeline and have agreed with the additional route across Section 36, Township 156 North, Range 97 West, Williams County (see attached survey plat).

If you have any questions, please contact me at (701) 328-2800 or at mhumann@nd.gov.

Sincerely,

A handwritten signature in blue ink that reads "Michael Humann".

Michael Humann
Surface Division Manager

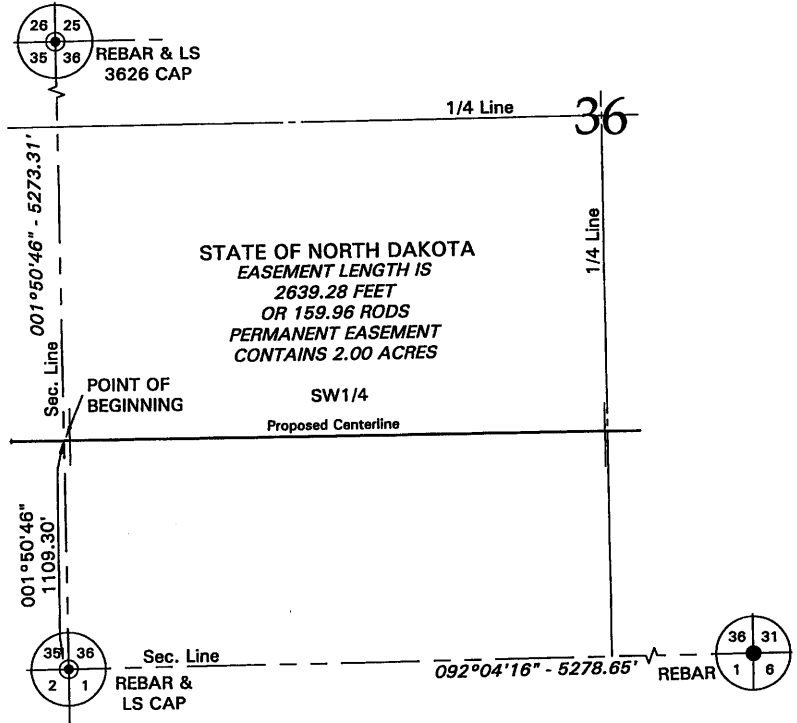
cc: Chris Erickson
KLJ
4585 Coleman Street
Bismarck, ND 58503

111 PU-17-97 Filed: 7/17/2018 Pages: 4
Letter re agreement for additional route, with enclosed maps

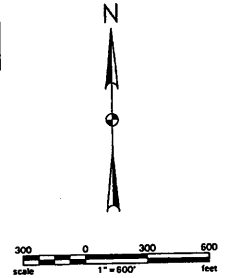
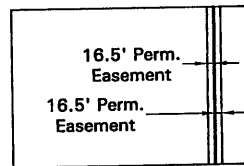
North Dakota Department of Trust Lands

Michael Humann, Surface Division Manager

CENEX PIPELINE LLC
 SW1/4 OF SEC. 36, T.156N, R.97W.
 OF THE 5TH PRINCIPAL MERIDIAN, WILLIAMS COUNTY, NORTH DAKOTA
 EXHIBIT "A"



PI #	DIRECTION	DISTANCE
S. Line	092°24'22"	2639.28'
1/4 Line		



NOTE:
 Survey is based on North Dakota State Plane System, NAD83 (Conus), North Zone, International Foot. Azimuths shown are grid azimuths, distances shown are grid distance. Multiply by 1.0001634 to go from grid distance to ground distance.

FIELD BOOK: OP-424, Bk 1, Pgs. 1-79; OP-426 Bk 3, Pgs. 1-42, 51-77; OP-435, Pgs. 1-44

		CENEX PIPELINE LLC		DATE NO. 1718101_Easement_Williams2
		STATE OF NORTH DAKOTA		JOB NO. 1718101
DRAWN BY: C. Freeman		DATE: 10/28/2017	REV:	SHEET 1 of 3
PROPOSED EASEMENT ON AND ACROSS THE SW1/4 OF SEC. 36, T.156N, R.97W.				

CENEX PIPELINE LLC
 SW1/4 & SE1/4 OF SEC. 36, T.156N, R.97W.
 OF THE 5TH PRINCIPAL MERIDIAN, WILLIAMS COUNTY, NORTH DAKOTA
 EXHIBIT "A"

DESCRIPTION: PERMANENT EASEMENT

An easement thirty-three (33) feet in width, lying sixteen and one-half (16.5) feet on each side of the following described centerline. All located in the Southwest Quarter (SW1/4) and the Southeast Quarter (SE1/4) of Section 36, Township 156 North, Range 97 West of the 5th Principal Meridian, Williams County, State of North Dakota, being more particularly described as follows:

COMMENCING at the southwest corner of said Section 36; thence along the west line of said Section 36 on an azimuth of 001°50'46" a distance of 1109.30 feet to the POINT OF BEGINNING; thence on an azimuth of 092°24'22" a distance of 2639.28 feet to the east line of said Southwest Quarter of Section 36; thence continuing on an azimuth of 092°24'22" a distance of 2638.02 feet to the POINT OF TERMINATION on the east line of said Southeast Quarter of Section 36. Said point being located on an azimuth of 001°45'48" a distance of 1078.45 feet from the southeast corner of said Section 36.

Covering in all 5277.30 feet or 319.84 rods.
 Said PERMANENT EASEMENT contains 4.00 acres.

NOTES:

1. Survey is based on North Dakota State Plane System, NAD83 (Conus), North Zone, International Foot. Azimuths shown are grid azimuths, distances shown are grid distance. Multiply by 1.0001634 to go from grid distance to ground distance.
2. Sketches of easements depicted herein are based on information obtained while conducting the survey for easement acquisition and on deeds supplied by the client, and DO NOT CONSTITUTE THE RESULTS OF A FULL BOUNDARY SURVEY.



I, Quentin Obrigewitsch, A Professional Land Surveyor, N.D. PLS No. 5999, do hereby certify that the survey plat shown hereon was made by me, or under my direction, from notes made in the field, and the same is true and correct to the best of my knowledge and belief. The field survey was performed by Kirk Jorgenson on February 23 through October 25, 2016.

Quentin Obrigewitsch
 Quentin Obrigewitsch, Professional Land Surveyor
 N.D. PLS No. 5999

FIELD BOOK: OP-424, Bk 1, Pgs. 1-79; OP-426 Bk 3, Pgs. 1-42, 51-77; OP-436, Pgs. 1-44

		CENEX PIPELINE LLC	DWG NO. 1716101_Easement_Williams2
		STATE OF NORTH DAKOTA	JOB NO. 1716101
DRAWN BY: C. Freeman	DATE: 10/28/2017	PROPOSED EASEMENT ON AND ACROSS THE SW1/4 & SE1/4 OF SEC. 36, T.156N, R.97W.	SHEET 3 of 3