

**STATE OF NORTH DAKOTA**  
**PUBLIC SERVICE COMMISSION**

**Cenex Pipeline, LLC**  
**10" Refined Fuels Pipeline Williams, Mountrail, Ward**  
**Siting Application**

**Case No. PU-17-97**

**NOTIFICATION OF APPLICATION**

**July 27, 2018**


On March 14, 2018, the Commission adopted its Findings of Fact, Conclusions of Law and Order (Order) approving for Cenex Pipeline, LLC (Cenex) a location for the construction, operation and maintenance of approximately 149.7 miles of 10-inch diameter refined petroleum products pipeline and associated facilities in Williams, Mountrail and Ward Counties, North Dakota.

On July 11, 2018, Cenex filed a combined application to amend the March 14, 2018 Order, amend the corridor, and amend the route. Maps showing the pipeline route changes is attached. The application may be reviewed online at the following web link: <https://psc.nd.gov/database/documents/17-0097/110-010.pdf>

The Commission will issue a Notice of Opportunity for Hearing in this proceeding that will provide until September 14, 2018 for comments or requests for hearing.

Under North Dakota Century Code section 49-22-16(2)(d), political subdivisions shall provide a listing to the Public Service Commission of all local land use, zoning, or building rules, regulations or ordinances. The list of requirements must be filed at least ten days before the Commission hearing or the requirements are superseded and preempted. Therefore, if you will be providing a list of requirements, please file by September 4, 2018.

Please respond to:  
Darrell Nitschke, Executive Secretary  
North Dakota Public Service Commission  
600 E Boulevard, Dept. 408  
Bismarck, ND 58505-0480



Patrick Fahn  
Director, Public Utilities Division

Cenex Pipeline, LLC  
Refined Fuels Pipeline

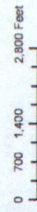
Re-Route Changes  
Outside of Corridor



Legend

- Schools - 500' Avoidance
- Missile Site - 1200ft Exclusion
- Residential/Commercial Building - 500' Avoidance
- Potential Dakota Skipper Habitat
- Historic Landslide Areas
- Delineated Wetlands
- PSC Corridor - June 2017
- PSC Route - June 2017
- Proposed Corridor - as of April 2018 -
- Proposed Re-Routes - as of April 2018 -

Re-Route Length Outside of PSC (June 2017): **31957 FT**  
 Furthest Distance to PSC (June 2017) ROW: **4262 FT**

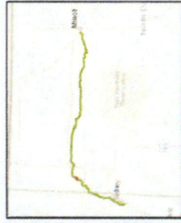


Exclusion & Avoidance



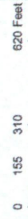
Cenex Pipeline, LLC  
Refined Fuels Pipeline

Re-Route Changes  
Outside of Corridor



Legend

- Schools - 500' Avoidance
- Missile Site - 1200ft Exclusion
- Residential/Commercial Building - 500' Avoidance
- Potential Dakota Skipper Habitat
- Historic Landslide Areas
- Delineated Wetlands
- PSC Corridor - June 2017
- PSC Route - June 2017
- Proposed Corridor - as of April 2018 -
- Proposed Re-Routes - as of April 2018 -
- Re-Route Length Outside of PSC (June 2017): 2182 FT
- Furthest Distance to PSC (June 2017) ROW: 296 FT



Exclusion & Avoidance



Page 2 of 5

1 inch = 435 feet  
Created Date: 5/30/2018  
Created By: KAJ

