

STATE OF NORTH DAKOTA
PUBLIC SERVICE COMMISSION

Cenex Pipeline, LLC
10" Refined Fuels Pipeline Williams, Mountrail, Ward
Siting Application

Case No PU-17-97

AFFIDAVIT OF SERVICE BY CERTIFIED MAIL

STATE OF NORTH DAKOTA
COUNTY OF BURLEIGH

Geralyn R. Schmaltz deposes and says that:

she is over the age of 18 years and not a party to this action and, on the **27th day of July, 2018**, she deposited in the United States Mail, at Bismarck, North Dakota, **five** envelopes with certified postage, return receipt requested, fully prepaid, securely sealed and containing a photocopy of:

- **Notification of Application**

The envelopes were addressed as follows:

Beth M. Innis
William County Auditor
PO Box 2047
Williston, ND 58802-2047
Cert. No. 7018 0680 0001 3737 6625

David Montgomery - Chairman
Williams County Commission
PO Box 2047
Williston, ND 58802-2047
Cert. No. 7018 0680 0001 3737 6632


Joseph Barkie – Chairman
Mont Township (T155-R102)
5835 144th Ave. NW
Williston, ND 58801
Cert. No. 7018 0680 0001 3737 6649

Paul Weyrauch – Chairman
Equality Township (T156-R97)
11382 62nd St. NW
Ray, ND 58849-4282
Cert. No. 7018 0680 0001 3737 6656

Robert Sheldon – Chairman
West Bank Township (T156-R96)
10971 60th St NW
Tioga, ND 58852
Cert. No. 7018 0680 0001 3737 6663

Each address shown is the respective addressee's last reasonably ascertainable post office address.

Subscribed and sworn to before me
this **27th day of July, 2018.**



SEAL

A handwritten signature in blue ink, written above a horizontal line. The signature is cursive and appears to read "Genayna R. Schweg".

A handwritten signature in blue ink, written above a horizontal line. The signature reads "John G. Hamre". Below the line, the words "Notary Public" are printed.

STATE OF NORTH DAKOTA
PUBLIC SERVICE COMMISSION

Cenex Pipeline, LLC
10" Refined Fuels Pipeline Williams, Mountrail, Ward
Siting Application

Case No. PU-17-97

NOTIFICATION OF APPLICATION

July 27, 2018


On March 14, 2018, the Commission adopted its Findings of Fact, Conclusions of Law and Order (Order) approving for Cenex Pipeline, LLC (Cenex) a location for the construction, operation and maintenance of approximately 149.7 miles of 10-inch diameter refined petroleum products pipeline and associated facilities in Williams, Mountrail and Ward Counties, North Dakota.

On July 11, 2018, Cenex filed a combined application to amend the March 14, 2018 Order, amend the corridor, and amend the route. Maps showing the pipeline route changes is attached. The application may be reviewed online at the following web link:
<https://psc.nd.gov/database/documents/17-0097/110-010.pdf>

The Commission will issue a Notice of Opportunity for Hearing in this proceeding that will provide until September 14, 2018 for comments or requests for hearing.

Under North Dakota Century Code section 49-22-16(2)(d), political subdivisions shall provide a listing to the Public Service Commission of all local land use, zoning, or building rules, regulations or ordinances. The list of requirements must be filed at least ten days before the Commission hearing or the requirements are superseded and preempted. Therefore, if you will be providing a list of requirements, please file by September 4, 2018.

Please respond to:
Darrell Nitschke, Executive Secretary
North Dakota Public Service Commission
600 E Boulevard, Dept. 408
Bismarck, ND 58505-0480



Patrick Fahn
Director, Public Utilities Division

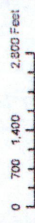
**Cenex Pipeline, LLC
Refined Fuels Pipeline**

**Re-Route Changes
Outside of Corridor**



Legend

- Schools - 500' Avoidance
 - Missile Site - 1200ft Exclusion
 - Residential/Commercial Building - 500' Avoidance
 - Potential Dakota Skipper Habitat
 - Historic Landslide Areas
 - Delineated Wetlands
 - PSC Corridor - June 2017
 - PSC Route - June 2017
 - Proposed Corridor - as of April 2018 -
 - Proposed Re-Routes - as of April 2018 -
- Re-Route Length Outside of PSC (June 2017): 31957 FT.
 Furthest Distance to PSC (June 2017) ROW: 4262 FT.



Exclusion & Avoidance



Cerex Pipeline, LLC
Refined Fuels Pipeline

Re-Route Changes
Outside of Corridor



Legend

- Schools - 500' Avoidance
 - Missile Site - 1200ft
 - Exclusion
 - Residential/Commercial Building - 500' Avoidance
 - Potential Dakota Skipper Habitat
 - Historic Landslide Areas
 - Delineated Wetlands
 - PSC Corridor - June 2017
 - PSC Route - June 2017
 - Proposed Corridor - as of April 2018 -
 - Proposed Re-Routes - as of April 2018 -
- Re-Route Length Outside of PSC (June 2017): 2162 FT.
 Furthest Distance to PSC (June 2017) ROW: 296 FT.



Exclusion & Avoidance



North - 424 Feet
 South - 424 Feet
 East - 424 Feet
 West - 424 Feet
 Page 2 of 5
 Created By: AJJ

