



1505 South 30th Avenue  
Moorhead, MN 56560-5146  
218 287 0300  
KLJENG.COM

April 10, 2018

Round Prairie Township  
Attn: Charell Schillo  
PO Box 874  
Williston, ND 58801

Re: Cenex Pipeline LLC

Dear Charell Schillo & Board Members

We were reviewing the previous road crossing package that we mailed to your township on March 1<sup>st</sup>, 2018, and have a question concerning which jurisdiction 49<sup>th</sup> St NW, 51<sup>st</sup> St NW and 147<sup>th</sup> Ave NW fall under. Whether it be Williams County jurisdiction or Round Prairie Township jurisdiction. I've enclosed a marked crossing location map of Round Prairie Township, which identifies the crossing locations that I mentioned above.

Upon your review can you please contact me by telephone, at your earliest convenience letting me know if your Township or the County has oversight of 49<sup>th</sup> St NW, 51<sup>st</sup> St NW and 147<sup>th</sup> Ave NW.

Sincerely,

A handwritten signature in cursive script that reads "Kelsey Erickson".

Kelsey Erickson

KLJ Right of Way Services  
701-241-2304 (office)  
701-388-4476 (cell)  
kelsey.erickson@kljeng.com



# Cenex Road Crossings



**Township**  
T154N R103W  
Round Prairie

**State**  
North Dakota

**County**  
Williams

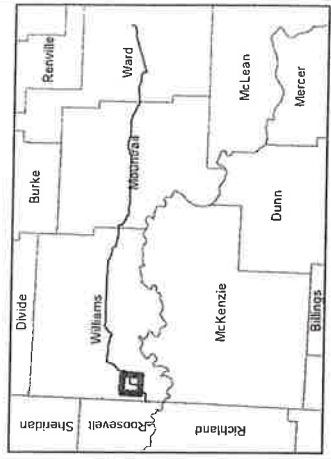
Proposed Centertline

Block Valves

Crossing Type

Township Roads

Section Lines



Date: 1/11/2018





# Cenex Road Crossings



**Township**  
T154N R103W  
Round Prairie

**State**  
North Dakota

**County**  
Williams

Block Valves

Proposed Centerline

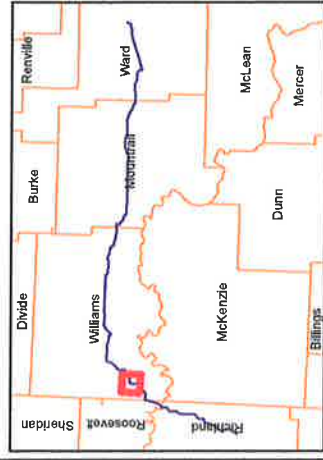
**Crossing Type**

Township Roads

County Roads

State Roads

Section Lines



Date: 1/24/2019



**ROUND PRAIRIE TOWNSHIP  
ROAD CROSSING PERMIT**

PERMIT NO 37

**TOWNSHIP ROAD CROSSING PERMIT  
FEE - \$250.00 PER PERMIT**

The Round Prairie Township Board, or its representative, hereby grants permission to

Cenex Pipeline, LLC, whose

address is P.O. Box 909, Laurel, MT 59044, to

place or bore a Pipeline through the Township road driving surface and across the drainage ditches and right-of-way of the graded gravel road located between the following Sections, Township and Range:

\*See attached "Exhibit A"

Applicant shall be responsible to leave site in the same condition as before crossing was made and repair any damages resulting from its crossing.

Should it be necessary for road improvement purposes, Applicant shall promptly remove said facilities from Township right-of-way, or shall relocate and adjust said facilities, at its sole cost and expense when requested to do so by the Board. The Township shall not be held liable for damage to said facilities located within the public right-of-way resulting from reconstruction or maintenance of the highway.

Applicant shall mark crossing site with post and sign on each side of roadway.

No pipeline work across graded, graveled Township roads shall begin until both and or all parties involved have signed the necessary paperwork and returned the signed papers to each other.

All North Dakota Century Codes shall be followed.

**Please notify Township when work will start and finish  
701.875.4207 or 701.875.4278. The contractor MUST have a  
copy of the permit and the cross section at all times.**

Cenex Pipeline, LLC

Applicant

By

*J. Wil Staley*  
Applicant Representative

Round Prairie Township

By

*Charles Schell*, Chair  
Township Representative



4585 Coleman Street  
Bismarck, ND 58503-0431  
406-447-3346

**"Exhibit A"**

**Cenex Pipeline, LLC  
Round Prairie Township Crossing Locations  
Williams County**

Crossing ID	Township Name	Township	Range	Section	Location	Bore/Trench	Lat.	Long.
ND-TWP-RP-01	Round Prairie	T154N	R103W	16	150TH AVE NW	Bore	48° 9' 44.283" N	103° 55' 40.182" W
ND-TWP-RP-02	Round Prairie	T154N	R103W	15	149TH AVE NW	Bore	48° 9' 43.769" N	103° 54' 22.672" W



# Cenex Road Crossings



**Township**  
T154N R103W  
Round Prairie

**State**  
North Dakota

**County**  
Williams

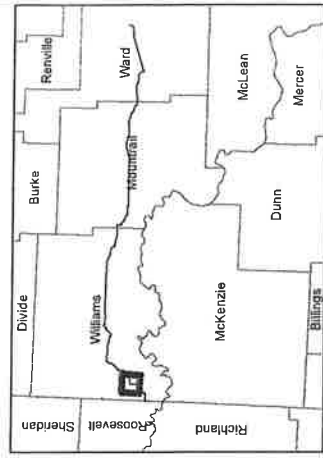
Proposed Centerline

Block Valves

Crossing Type

Township Roads

Section Lines



Date: 1/11/2018

