

\$ _____ Permit Fee

PERMIT NO. _____

KICKAPOO TOWNSHIP ROAD
CROSSING PERMIT

The Kickapoo Township board, or its representatives, hereby grants permission to Cenex Pipeline, LLC whose address is PO Box 909, Laurel, MT 59044 (Applicant) to bore (place or bore) a ten-inch pipeline under the TOWNSHIP road driving surface and across the drainage ditches and right-of-way located between the following Township and Range sections:

**See attached "Exhibit A" for additional crossing details*

Applicant shall be responsible to leave site in the same condition as before crossing was made and repair any damages resulting from crossing.

Applicant shall install pipeline markers on each side of roadways and/or County right-of-way at each crossing site.

Please notify the Kickapoo Township Chairman and Clerk when work will start and finish at Kelly Abrahamson 701-240-1601 & Judy Abrahamson 701-240-8392 The contractor MUST have a copy of the approved permit and the cross section on site at all times.

Cenex Pipeline, LLC
Applicant

By: 

Mike Stahly

Date: 8/9/2019


Phone: 406-628-5209

Kickapoo Township

By: 
Kelly Abrahamson (Chairman) Supervisor

Date: 8-7-19

Phone: 701-240-1601

By: 
Judy Abrahamson (Clerk)

Date: 8-7-19

Phone: 701-240-8392



4585 Coleman Street
Bismarck, ND 58503-0431
406-447-3346


"Exhibit A"

***Cenex Pipeline, LLC
Kickapoo Township Crossing Locations
Mountrail County***

Crossing ID	Township Name	Township	Range	Section	Location	Trench/Bore	Lat.	Long.
ND-TWP-KIC-01	Kickapoo	T155N	R 88W	32	64TH AVE NW	Trench	48° 12' 31.308" N	102° 0' 31.630" W
ND-TWP-KIC-02	Kickapoo	T155N	R 88W	29	65TH AVE	Bore	48° 12' 45.949" N	102° 1' 49.572" W
ND-TWP-KIC-03	Kickapoo	T155N	R 88W	32	55TH ST	Bore	48° 12' 40.972" N	102° 1' 22.737" W
ND-SEC-MOU-21	Kickapoo	T155N	R 88W	34	SECTION LINE CROSSING	Trench	48° 11' 58.247" N	101° 59' 13.068" W
ND-SEC-MOU-22	Kickapoo	T155N	R 88W	34	SECTION LINE CROSSING	Trench	48° 11' 48.676" N	101° 58' 46.952" W
3	Kickapoo	T155N	R88W	30	Manual Block Valve and Check Valve		48° 12' 46.181" N	102° 1' 51.510" W



Cenex Road Crossings



Township

T155N R 88W
Kickapoo

State

North Dakota

County

Mountrail

■ Block Valves

— Proposed Centerline

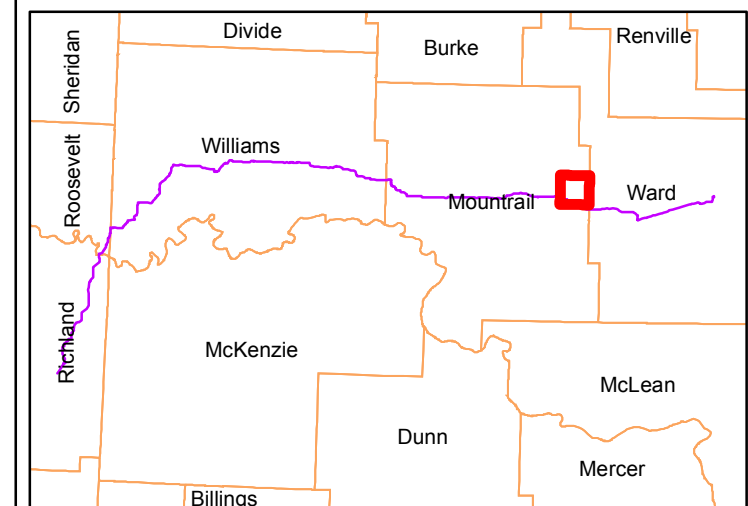
Crossing Type

● Township Roads

● County Roads

● State Roads

● Section Lines



Date: 1/24/2019

