

\$ _____ Permit Fee

PERMIT NO. _____

McALMOND TOWNSHIP ROAD
CROSSING PERMIT

The McAlmond Township board, or its representatives, hereby grants permission to Cenex Pipeline, LLC whose address is PO Box 909, Laurel, MT 59044 (Applicant) to bore (place or bore) a ten-inch pipeline under the TOWNSHIP road driving surface and across the drainage ditches and right-of-way located between the following Township and Range sections:


**See attached "Exhibit A" for additional crossing details*

Applicant shall be responsible to leave site in the same condition as before crossing was made and repair any damages resulting from crossing.

Applicant shall install pipeline markers on each side of roadways and/or County right-of-way at each crossing site.

Please notify the McAlmond Township Chairman and Clerk when work will start and finish at 701-629-0448 (Curt Meyer) & 701-453-3372 (Gary Swensrud). The contractor MUST have a copy of the approved permit and the cross section on site at all times.

Cenex Pipeline, LLC
Applicant

By: 

Mike Stahly
Date: 8/14/2019

Phone: 406-628-5209

McAlmond Township

By: 
Curt Meyer (Chairman)

Date: 8-13-2019

Phone: 701-629-0448

By: _____
Gary Swensrud (Clerk)

Date: _____

Phone: 701-453-3372



4585 Coleman Street
Bismarck, ND 58503-0431
406-447-3346


"Exhibit A"

***Cenex Pipeline, LLC
McAlmond Township Crossing Locations
Mountrail County***

Crossing ID	Township Name	Township	Range	Section	Location	Trench/Bore	Lat.	Long.
ND-SEC-MOU-20	McAlmond	T155N	R 89W	30	SECTION LINE CROSSING	Trench	48° 13' 13.193" N	102° 10' 51.913" W
ND-TWP-MCA-01	McAlmond	T155N	R 89W	30	71ST AVE NW	Trench	48° 13' 3.358" N	102° 9' 36.122" W
ND-TWP-MCA-02	McAlmond	T155N	R 89W	29	70TH AVE NW	Bore	48° 13' 5.100" N	102° 8' 17.960" W
ND-TWP-MCA-03	McAlmond	T155N	R 89W	27	69TH AVE NW	Bore	48° 13' 5.649" N	102° 6' 59.868" W
ND-TWP-MCA-04	McAlmond	T155N	R 89W	26	68TH AVE NW	Trench	48° 13' 6.207" N	102° 5' 41.909" W
ND-TWP-MCA-05	McAlmond	T155N	R 89W	30	66TH AVE NW	Trench	48° 13' 1.297" N	102° 3' 6.136" W
4	McAlmond	T155N	R89W	30	Manual Block Valve		48° 13' 3.421" N	102° 9' 38.934" W



Cenex Road Crossings



Township

T155N R 89W
McAlmond

State

North Dakota

County

Mountrail

■ Block Valves

— Proposed Centerline

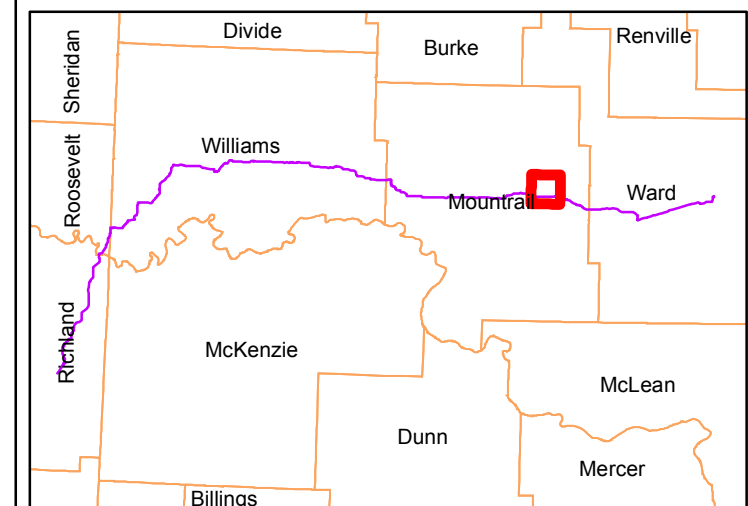
Crossing Type

● Township Roads

● County Roads

● State Roads

● Section Lines



Date: 1/24/2019

