


Martin J. Marz
Andeavor Logistics
19100 Ridgewood Parkway
San Antonio, TX 78259

210 626 6715
Martin.j.marz@andeavor.com



September 12, 2017

BY OVERNIGHT DELIVERY

North Dakota Public Service Commission
600 E. Boulevard, Dept. 408
Bismarck, ND 58505-0480



Attention: Mr. Darrell Nitschke
Executive Secretary

RE: OIL PIPELINE TARIFF FILING

Dear Mr. Nitschke:

Tesoro High Plains Pipeline Company LLC (THPP) files the accompanying tariff, North Dakota P.S.C. No. 107 with an issue date of September 12, 2017 to be effective on September 9, 2017.

North Dakota P.S.C. No. 107 cancels North Dakota P.S.C. No. 106.

THPP is filing North Dakota P.S.C. No. 107 to correct an error in THPP's North Dakota P.S.C. No. 106 which was filed September 8, 2017 to be effective September 9, 2017. THPP No. 106 was filed to increase the established surcharge applicable to deliveries to Mandan, Morton County, ND pursuant to an agreement between THPP and its shippers, but listed the surcharge as increased from 5.34 cents per barrel to 5.48 cents per barrel. THPP No. 107 corrects this error so that the surcharge is properly listed as increased to 5.45 cents per barrel in accordance with the agreement between THPP and its shippers.


No additional changes have been made to this tariff other than the correction described above.

Pursuant to Section 49-05-05 of the North Dakota Century Code, THPP hereby requests that the Commission permit the changes indicated in this tariff to become effective on less than 30 days' notice. THPP requests that any protest be sent by fax to THPP at the time such is filed, in care of Barron Dowling, Associate General Counsel for THPP, at email Barron.W.Dowling@tscocorp.com and at fax number (210) 283-2833.

The required \$50.00 filing fee is attached to this letter. We have enclosed an extra copy of THPP's tariff along with a self addressed, stamped envelope. Please stamp the copy received and return it for


Martin J. Marz
Andeavor Logistics
19100 Ridgewood Parkway
San Antonio, TX 78259

210 626 6715
Martin.j.marz@andeavor.com



our records. We hereby certify that we have, on or before this date, sent one copy of the enclosed tariff to each subscribed thereto by electronic or first class mail.

Sincerely,



Martin J. Marz
Tariff Manager for Tesoro High Plains Pipeline
Company LLC

TESORO HIGH PLAINS PIPELINE COMPANY LLC

LOCAL TARIFF
Applying To

CRUDE PETROLEUM

Governed, except as otherwise provided herein, by rules and regulations shown in Tesoro High Plains Pipeline Company LLC's North Dakota P.S.C. No. 63, supplements thereto and successive issuances thereof.

[N] Pursuant to Section 49-05-05 of the North Dakota Century Code, Permission to File on Short Notice is requested

ISSUED: September 12, 2017

EFFECTIVE: September 9, 2017

Issued by:
Don J. Sorensen
Senior Vice President
Tesoro High Plains Pipeline Company LLC
19100 Ridgewood Parkway
San Antonio, Texas 78259
Phone: (210) 626-6000
Don.J.Sorensen@tsocorp.com

TABLE OF RATES

Rates in Cents per Barrel of 42 United States Gallons

FROM	TO	Uncommitted Rates	Firm Committed Rates	Pipeline Gathering Charges
1701 Central, Billings County	Mandan, ND (Morton County)	[U] 133.28	[U] 146.22	
1906 Central, Billings County		[U] 132.45	[U] 145.40	
Alexander Station, McKenzie County		[U] 151.55	[U] 164.60	
Alexander Truck Station, McKenzie County		[U] 151.55	[U] 164.60	
Anderson 10-33, McKenzie County		[U] 157.00	[U] 170.04	[U] 66.44
Anderson 32, McKenzie County		[U] 157.00	[U] 170.04	[U] 66.44
Battleview, Burke County		[U] 161.62	[U] 174.56	
Black Slough, Burke County		[U] 175.07	[U] 188.11	[U] 73.73
Blue Buttes, McKenzie County		[U] 121.67	[U] 134.72	[U] 73.73
Bratcher 10-44, McKenzie County		[U] 154.54	[U] 167.47	[U] 66.44
Cartwright Station, McKenzie County		[U] 165.21	[U] 178.15	[U] 66.44
Charlson Station, McKenzie County		[U] 129.48	[U] 142.52	[U] 73.73
Connolly Station, Dunn County		[U] 97.24	[U] 110.18	[U] 102.93*
Dodge, Dunn County		[U] 77.93	[U] 90.97	
Dry Fork Station, Williams County		[U] 144.78	[U] 157.72	
Elletson 33-1, McKenzie County		[U] 165.94	[U] 178.97	[U] 66.44
Fritz, Billings County	[U] 133.90	[U] 146.83		

FROM	TO	Uncommitted Rates	Firm Committed Rates	Pipeline Gathering Charges
Highway 22, Dunn County	Mandan, ND (Morton County)**	[U] 104.12	[U] 116.95	
Iszley #1, McKenzie County		[U] 165.94	[U] 178.97	[U] 66.44
Johnson's Corner, McKenzie County		[U] 101.55	[U] 114.39	
Kasper 1-14-4c, Billings County		[U] 106.06	[U] 119.12	
Keene Station, McKenzie County		[U] 123.42	[U] 136.16	
Little Knife, Dunn County		[U] 114.90	[U] 127.84	[U] 66.44
ND State E-1, McKenzie County		[U] 152.88	[U] 165.83	
Novak 25-11, McKenzie County		[U] 154.75	[U] 167.67	[U] 66.44
Novak 26-41, McKenzie County		[U] 154.75	[U] 167.67	[U] 66.44
Poker Jim, McKenzie County		[U] 185.65	[U] 198.58	
Ramberg Station, Williams County		[U] 144.78	[U] 157.72	
Stepanek #1, McKenzie County		[U] 153.91	[U] 166.96	
Taylor Station, Billings County		[U] 131.33	[U] 144.16	[U] 66.44
Tioga, Williams County		[U] 150.12	[U] 163.06	[U] 73.73
Treetop, Billings County		[U] 130.20	[U] 143.23	[U] 66.44
Wiser #1, McKenzie County		[U] 152.68	[U] 165.73	[U] 66.44
Whitetail Station, Billings County	[U] 144.78	[U] 157.72	[U] 66.44	
Yttredahl, McKenzie County	[U] 135.54	[U] 148.47	[U] 73.73	

FROM	TO	Uncommitted Rates	Firm Committed Rates	Pipeline Gathering Charges
Alexander Station, McKenzie County, ND	Ramberg, Williams County, ND	[U] 133.28		
Battleview, Burke County, ND		[U] 107.81		[U] 73.73
Black Slough, Burke County, ND		[U] 150.22		[U] 73.73
Blue Buttes, McKenzie County, ND		[U] 89.23		[U] 73.73
Charlson Station, McKenzie County, ND		[U] 78.03		[U] 73.73
Connolly Station, Dunn County, ND		[U] 138.62		[U] 102.93*
Johnson's Corner, McKenzie County, ND		[U] 96.01		
Keene Station, McKenzie County, ND		[U] 89.23		[U] 73.73
Little Knife, Dunn County, ND		[U] 165.32		
Richey Station, Dawson County, MT		[U] 234.21		
Tioga, Williams County, ND		[U] 65.41		[U] 73.73
Yttredahl, McKenzie County, ND		[U] 72.49		[U] 73.73
Blue Buttes, McKenzie County, ND	Ramberg Including the Bakken Area Storage Hub or other Intrastate Destinations at Ramberg	[U] 89.23	[U] 97.54	[U] 73.73
Charlson Station, McKenzie County, ND		[U] 78.03	[U] 97.54	[U] 73.73
Johnson's Corner, McKenzie County, ND		[U] 96.01	[U] 97.54	
Keene, McKenzie County, ND		[U] 89.23	[U] 97.54	[U] 73.73
Ramberg Station, Williams County, ND		[U] 5.13		
Yttredahl, McKenzie County, ND		[U] 72.49	[U] 97.54	[U] 73.73

FROM	TO	Uncommitted Rates	Firm Committed Rates	Pipeline Gathering Charges
Alexander Station, McKenzie County, ND	Keene, McKenzie County, ND	[U] 36.96		
Blue Buttes, McKenzie County, ND		[U] 25.67		[U] 73.73
Charlson Station, McKenzie County, ND		[U] 30.80		[U] 73.73
Johnson's Corner, McKenzie County, ND		[U] 25.67		
Ramberg Station, Williams County, ND		[U] 51.34		
Tioga, Williams County, ND		[U] 51.34		[U] 73.73
Yttredahl, McKenzie County, ND		[U] 30.80		[U] 73.73
Blue Buttes, McKenzie County, ND	Johnson's Corner, McKenzie County, ND (Arrow or Plains Interconnections)	[U] 28.39		[U] 73.73
Charlson Station, McKenzie County, ND		[U] 45.54		[U] 73.73
Keene, McKenzie County, ND		[U] 31.24		[U] 73.73
Ramberg Including the Bakken Area Storage Hub or other Intrastate Destinations at Ramberg		[U] 96.01		
Johnson's Corner, McKenzie County, ND (Targa or Arrow Interconnections)	Johnson's Corner, McKenzie County, ND (Plains Interconnection)	[U] 24.23		
Johnson's Corner, McKenzie County, ND (Plains or Targa Interconnections)	Johnson's Corner, McKenzie County, ND (Arrow Interconnection)	[U] 24.23		

FROM	TO	Uncommitted Rates	Firm Committed Rates	Pipeline Gathering Charges
Blue Buttes, McKenzie County, ND	DAPL Terminal, Johnson's Corner, McKenzie County, ND	[U] 28.39		
Charlson Station, McKenzie County, ND		[U] 45.54		
Connolly Station, Dunn County, ND		[U] 42.61		
Johnson's Corner, McKenzie County, ND		[U] 24.23		
Keene Station, McKenzie County, ND		[U] 31.24		
Ramberg Station, Williams County ND		[U] 96.01		

CONNOLLY GATHERING SYSTEM TABLE OF RATES

Rates in Cents per Barrel of 42 United States Gallons

FROM	TO	Committed Rate	Uncommitted Rate
Individual points on the Hector and Ajax Segments of the Connolly South Gathering System	Connolly Station	[U] 299.94	[U] 231.03

APPLICATION OF RATES FROM INTERMEDIATE POINTS: Rates from any origin not specified above to Mandan, North Dakota shall be the rate indicated for the North Dakota Station listed above that is the closest geographic point on the pipeline to the unspecified origin.

Pumpover Fee: When shipments are transferred from tank or truck facilities into the main line facilities of Tesoro High Plains Pipeline Company LLC, a charge of [U] 18.26 cents per barrel will be made in addition to the transportation rate stated above.

A [U] \$0.10 per Barrel charge for electric power will apply to all deliveries at the following origination points: In T146N 93W: Section 11 SESW, Section 13 NWNW, Section 24 SWSW, Section 25 NWNW, and also the following locations in T145N 93W: Section 10 SWSE, Section 12 SWSW, Section 13 NWNW, and Section 15 NENW and also the following locations in T146N 92W: Section 19 SWSE, Section 30 NENW.

*The Gathering Rate for the Movement from Chimney Butte to Connolly Station is [U] 102.93 cents per Barrel. The Gathering Rate for movement on the Corral Creek Gathering System (points of origin upstream of Chimney Butte, for delivery into the Gathering System at Chimney Butte) for up to [U]

2,900 Barrels per day (“bpd”) is [U] 34.13 cents per Barrel and the volume incentive rate for volumes greater than [U] 2,900 bpd is [U] 30.94 cents per Barrel.

**Effective September 9, 2017 a surcharge of [W] ~~5.48~~ 5.45 cents per Barrel will be applied to all deliveries to Mandan, Morton County, ND.

***Effective June 1, 2017 an Environmental Surcharge of [U] 13.50 cents per Barrel will be applied to all deliveries to the Mandan, Morton County, ND Delivery Point.

- [I] **Increased Rate**
- [N] **New**
- [U] **Unchanged Rate**
- [W] **Change in Wording Only**