


Client ID: 4180	<b>NDPSC Bin Capacity Chart</b>	04/19/2017 09:04:17 AM
Exam Date: 05/18/2016 Examiner: 1	NTC Inc. PO Box 279 Savage, MN County:	Page: 1



Status	Section	Bin Number	Bin Type	Base Point	Diameter or Bu/Ft (Irreg.)	Length	Width	Side wall	Add for Hopper	Ded. for Obst.	Effective Depth	Add for Peak	Depth for Capac.	Bushels per Foot	Base Pack%	Bushel Capacity with Pack
--------	---------	------------	----------	------------	----------------------------	--------	-------	-----------	----------------	----------------	-----------------	--------------	------------------	------------------	------------	---------------------------

## Facility: Northwood

### Section: B

B	204		Quonset	8' on side - 22.5' ceiling	0.000	124.0	61.00	9.000	0.00	0.00	9.000	0.000	9.0	5990.9	10.0	59,310
Bin count:		1														
															<b>Facility: Northwood Section: B Total:</b>	<b>59,310</b>
															<u>To Even:</u>	<u>60,000</u>


### Section: E

E	001		Flat	Sherva North flat	0.000	53.50	97.50	9.500	0.00	0.00	9.500	0.000	9.5	4193.1	10.0	43,817
Bin count:		1														
															<b>Facility: Northwood Section: E Total:</b>	<b>43,817</b>
															<u>To Even:</u>	<u>44,000</u>

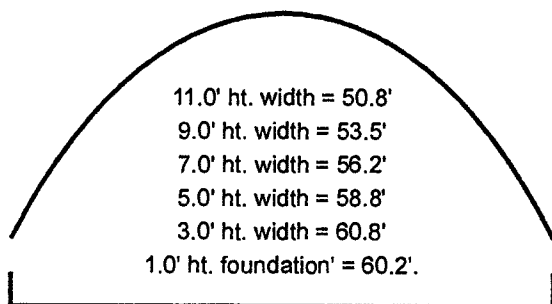
<p><b>Overall Licensed Bin Capacity for:</b></p> <p>NTC Inc.</p> <p>Bin count: 2</p>	<p><b>Licensed Capacity:</b> (includes pack) <u>103,127 Bu.</u></p> <p><b>Licensed Capacity (to even):</b> (includes pack and section totals are rounded up to next highest 1000) <u>104,000 Bu.</u></p>
--	--

NORTHWOOD BEAN  
SECTION E  
Sherva buildings north  
# 001  
located across street from plant

Sherva North #001  
53.5' W x 71.0'L



NORTHWOOD BEAN CO. INC.  
Northwood N.D.  
South plant quonset  
Section B -204



basic dimensions

foundation- 2.0' ht. x 60.2'W x 122'L

metal base above foundation- 61.5'W x 124'L

Horizontal sidewall braces top of to floor

1st brace - 8' -- 2nd brace - 13.75' -- 3rd brace - 20'

Center overhead brace to floor - 22.5'

