



  
 For Environmental Review Purposes Only

**ONEOK**  
**12" Cherry Creek Lateral Pipeline Conversion**  
**Project Location Map**

 Project Facilities - Proposed  
 Project Facilities - Existing  
 Pipeline Conversion

tabbies'  
**EXHIBIT**  
**15**