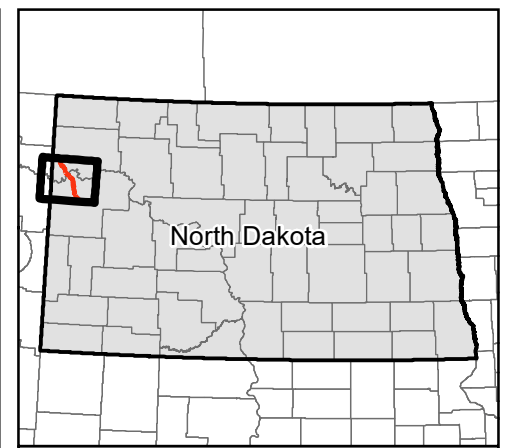


	Cultural Resources = Full field survey coverage Biological = Full field survey coverage Wetlands/Waterbodies = Construction right-of-way + adjacent
	Cultural Resources = Full field survey coverage Biological = Full field survey coverage Wetlands/Waterbodies = Full field survey coverage
	Cultural Resources = 50-foot-wide survey coverage Biological = 50-foot-wide survey coverage Wetlands/Waterbodies = 50-foot-wide survey coverage
	Cultural Resources = Archeological monitoring for construction right-of-way Biological = Full field survey coverage Wetlands/Waterbodies = Full field survey coverage



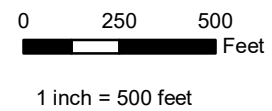
USACE Land

Late-Filed Exhibit 21

Appendix B
ONEOK
12" Cherry Creek Lateral
Pipeline Conversion
Survey Map



Date: (4/23/2018) Source: Z:\Clients\MLP\Oneok\Cherry_Creek_Lateral_Pipeline_Conversion\ArcGIS\PS_Coverage\20180420_Survey_Coverage_Type\CherryCreek_Conversion_PSC_Overview.mxd

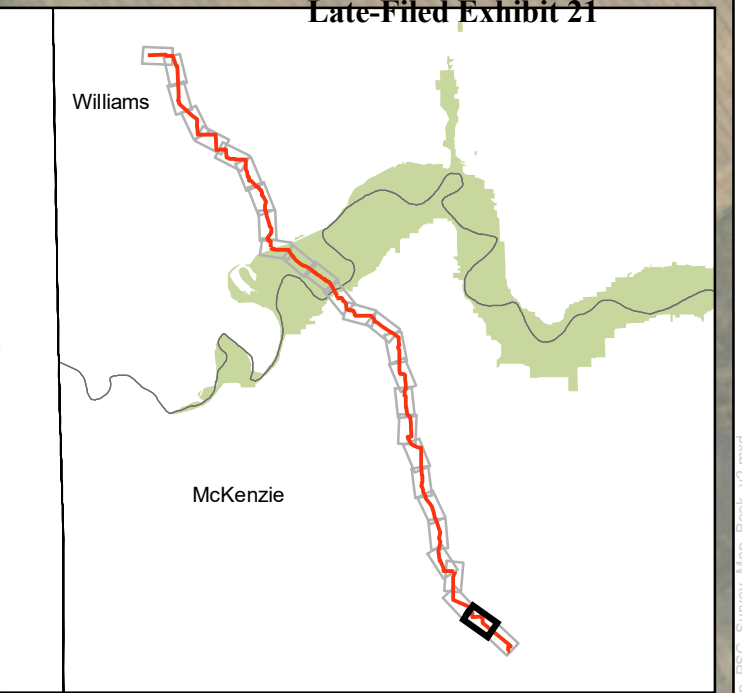


Appendix B
ONEOK
12" Cherry Creek Lateral
Pipeline Conversion
Survey Map

— Cultural Resources = 50-foot-wide survey coverage
— Biological = 50-foot-wide survey coverage
— Wetlands/Waterbodies = 50-foot-wide survey coverage
— Cultural Resources = Full field survey coverage
— Biological = Full field survey coverage
— Wetlands/Waterbodies = Full field survey coverage

— Cultural Resources = Full field survey coverage
— Biological = Full field survey coverage
— Wetlands/Waterbodies = Construction right-of-way + adjacent
— Cultural Resources = Archeological monitoring for construction right-of-way
— Biological = Full field survey coverage
— Wetlands/Waterbodies = Full field survey coverage





0 250 500
Feet
1 inch = 500 feet



Appendix B
ONEOK
12" Cherry Creek Lateral
Pipeline Conversion
Survey Map

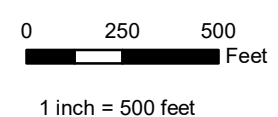
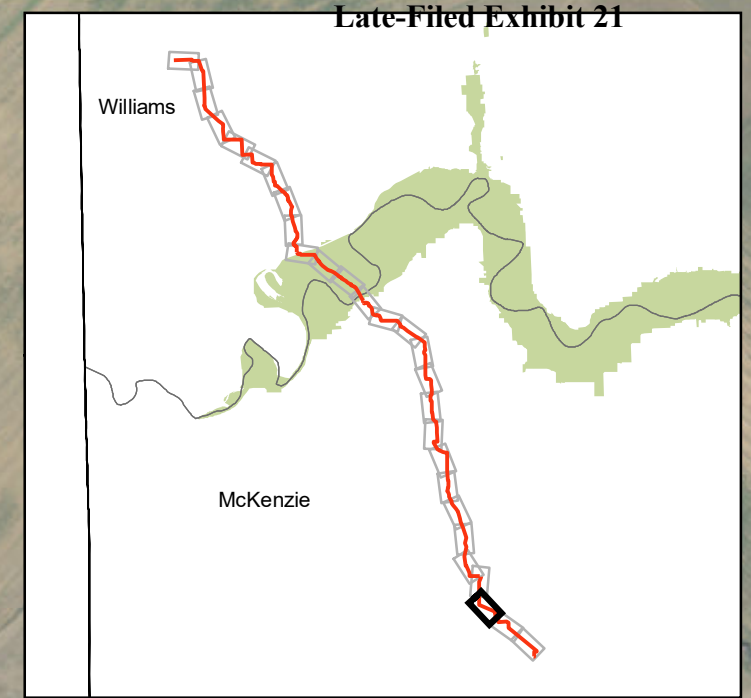
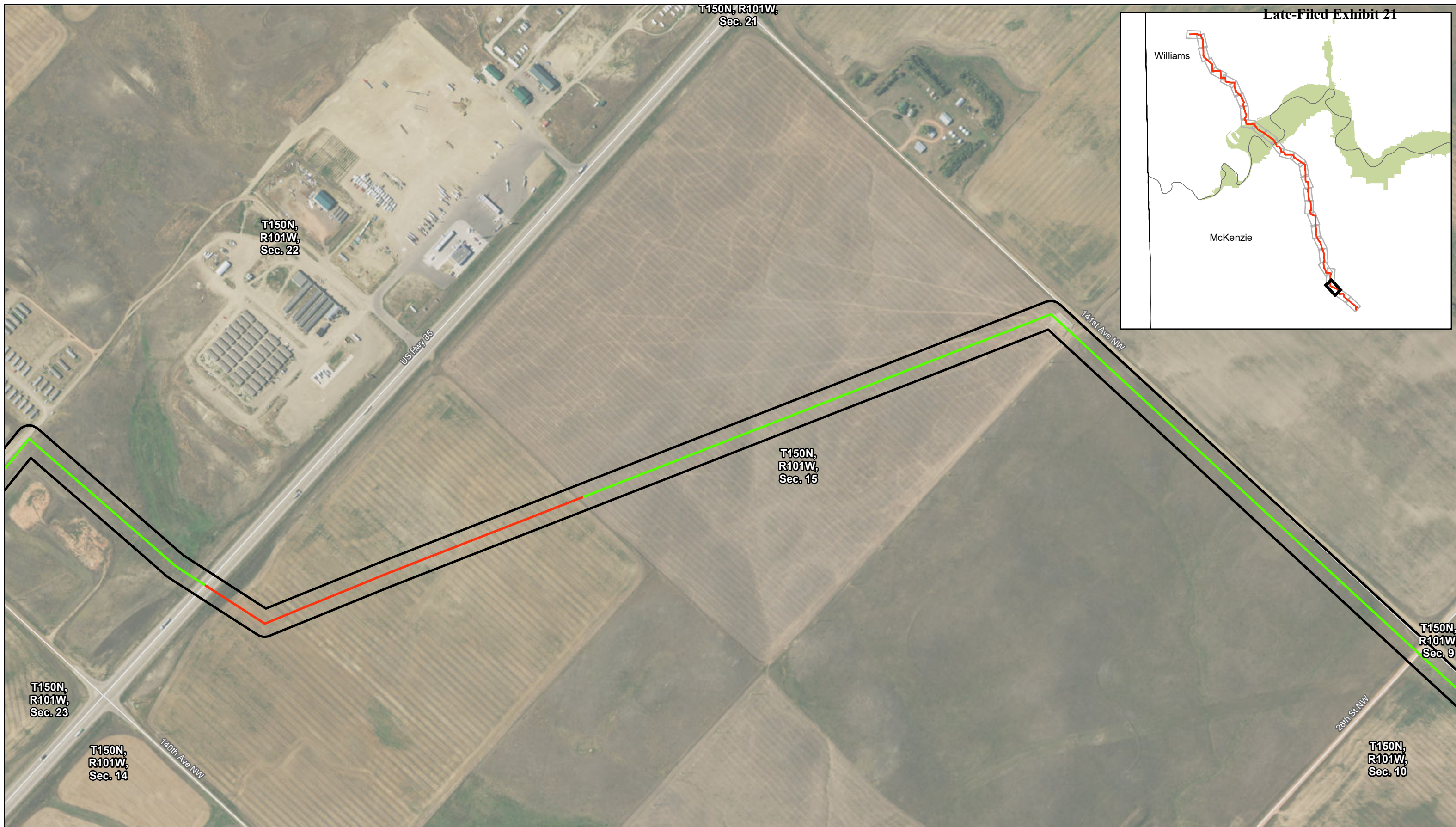
— Cultural Resources = 50-foot-wide survey coverage
Biological = 50-foot-wide survey coverage
Wetlands/Waterbodies = 50-foot-wide survey coverage

— Cultural Resources = Full field survey coverage
Biological = Full field survey coverage
Wetlands/Waterbodies = Full field survey coverage

— Cultural Resources = Full field survey coverage
Biological = Full field survey coverage
Wetlands/Waterbodies = Construction right-of-way + adjacent

— Cultural Resources = Archeological monitoring for construction right-of-way
Biological = Full field survey coverage
Wetlands/Waterbodies = Full field survey coverage





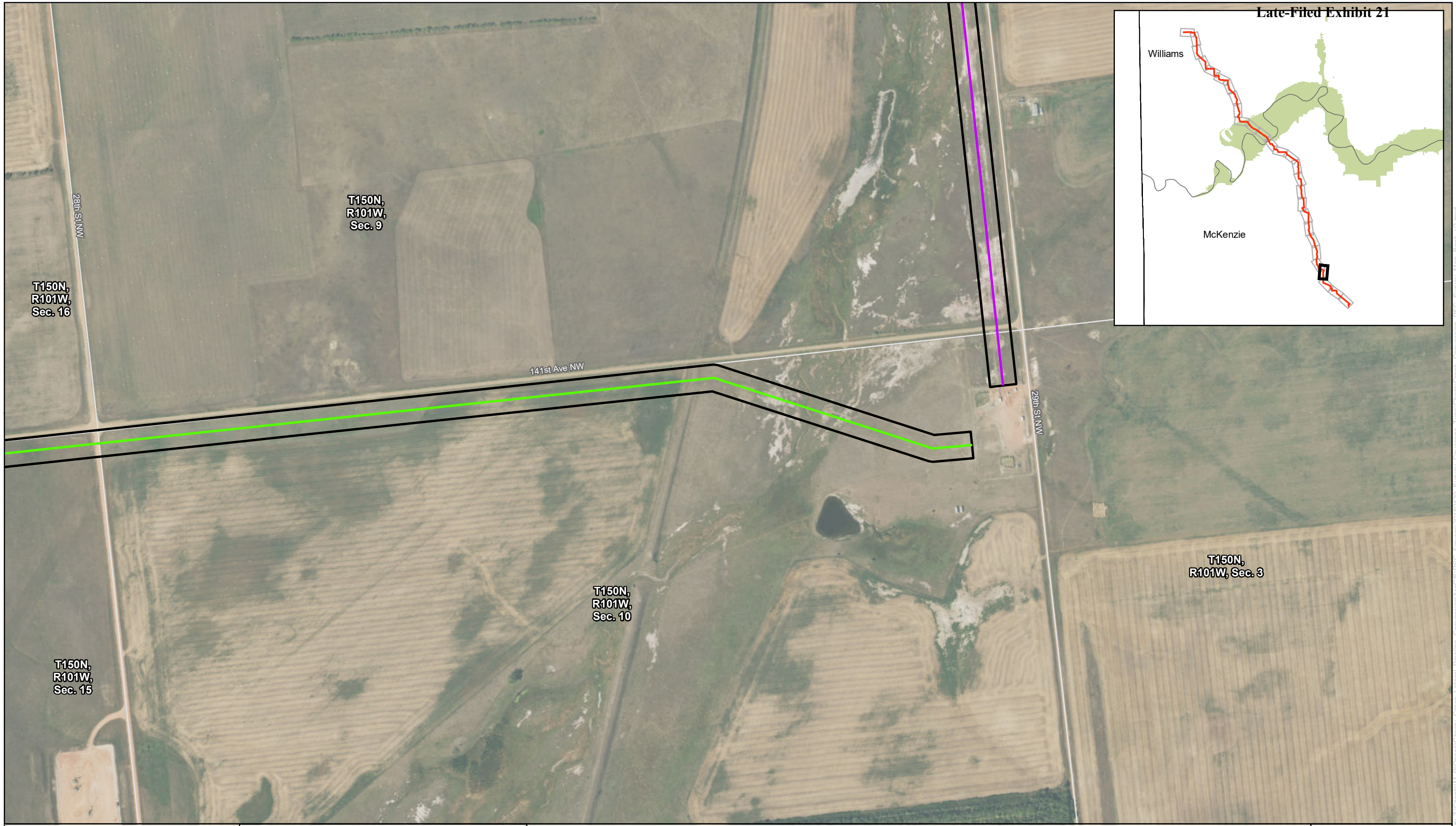
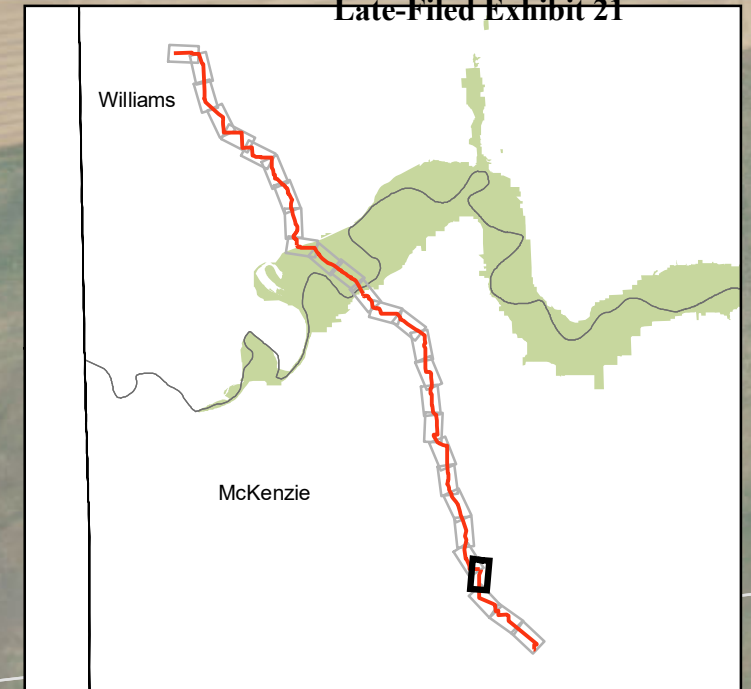
Appendix B
ONEOK
12" Cherry Creek Lateral
Pipeline Conversion
Survey Map

- Cultural Resources = 50-foot-wide survey coverage
- Biological = 50-foot-wide survey coverage
- Wetlands/Waterbodies = 50-foot-wide survey coverage
- Cultural Resources = Full field survey coverage
- Biological = Full field survey coverage
- Wetlands/Waterbodies = Full field survey coverage

- Cultural Resources = Full field survey coverage
- Biological = Full field survey coverage
- Wetlands/Waterbodies = Construction right-of-way + adjacent
- Cultural Resources = Archeological monitoring for construction right-of-way
- Biological = Full field survey coverage
- Wetlands/Waterbodies = Full field survey coverage



Source: Z:\Clients\ML\P\CherryCreek\Pipeline_Conversion\ArcGIS\PS_Coverage_Type\CherryCreek_Conversion_PSC_Survey_Map_Book_v2.mxd Date: 4/23/2018



0 250 500
Feet

1 inch = 500 feet



Appendix B
ONEOK
12" Cherry Creek Lateral
Pipeline Conversion
Survey Map

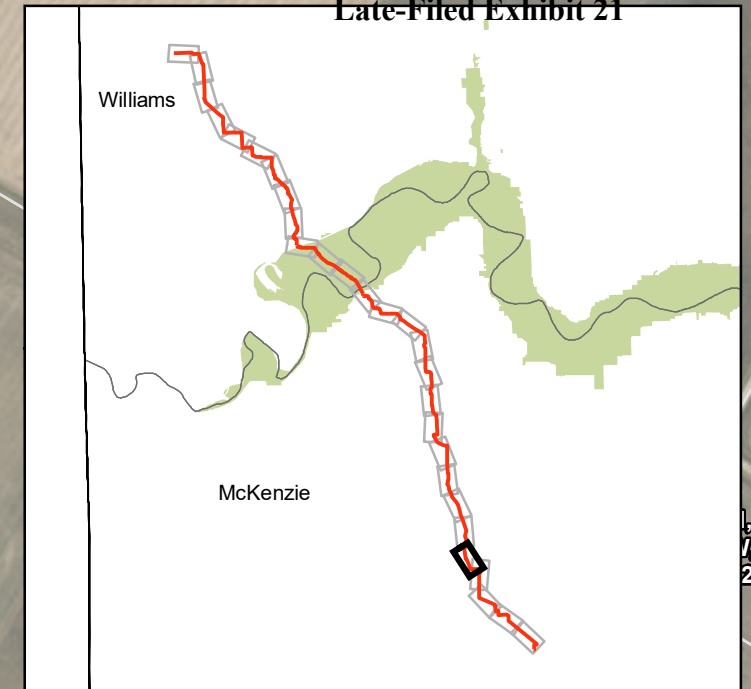
— Cultural Resources = 50-foot-wide survey coverage
— Biological = 50-foot-wide survey coverage
— Wetlands/Waterbodies = 50-foot-wide survey coverage

— Cultural Resources = Full field survey coverage
— Biological = Full field survey coverage
— Wetlands/Waterbodies = Full field survey coverage

— Cultural Resources = Full field survey coverage
— Biological = Full field survey coverage
— Wetlands/Waterbodies = Construction right-of-way + adjacent

— Cultural Resources = Archeological monitoring for construction right-of-way
— Biological = Full field survey coverage
— Wetlands/Waterbodies = Full field survey coverage





0 250 500
Feet

1 inch = 500 feet



Appendix B
ONEOK
12" Cherry Creek Lateral
Pipeline Conversion
Survey Map

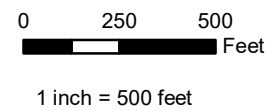
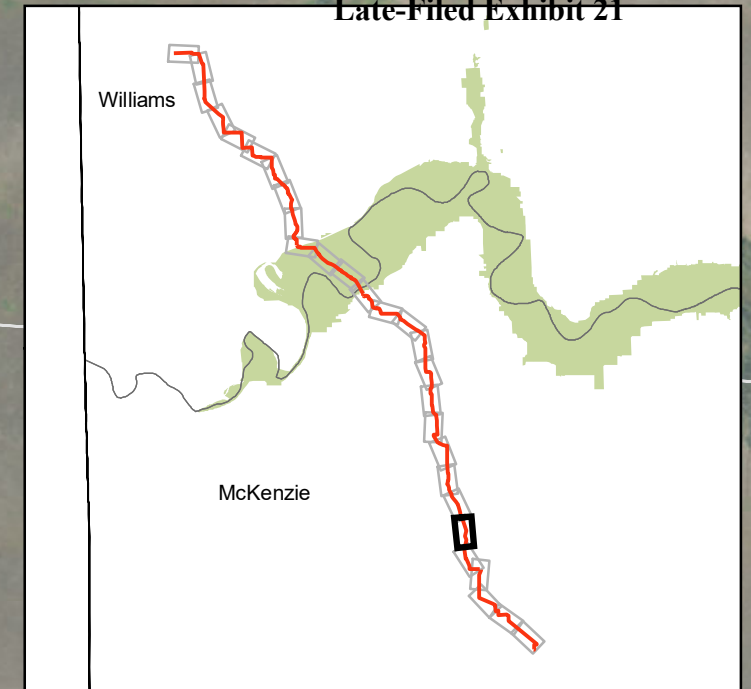
— Cultural Resources = 50-foot-wide survey coverage
— Biological = 50-foot-wide survey coverage
— Wetlands/Waterbodies = 50-foot-wide survey coverage

— Cultural Resources = Full field survey coverage
— Biological = Full field survey coverage
— Wetlands/Waterbodies = Full field survey coverage







— Cultural Resources = Full field survey coverage
— Biological = Full field survey coverage
— Wetlands/Waterbodies = Construction right-of-way + adjacent







— Cultural Resources = Archeological monitoring for construction right-of-way
— Biological = Full field survey coverage
— Wetlands/Waterbodies = Full field survey coverage



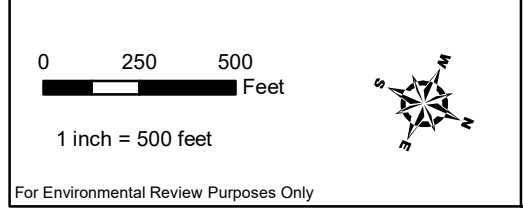
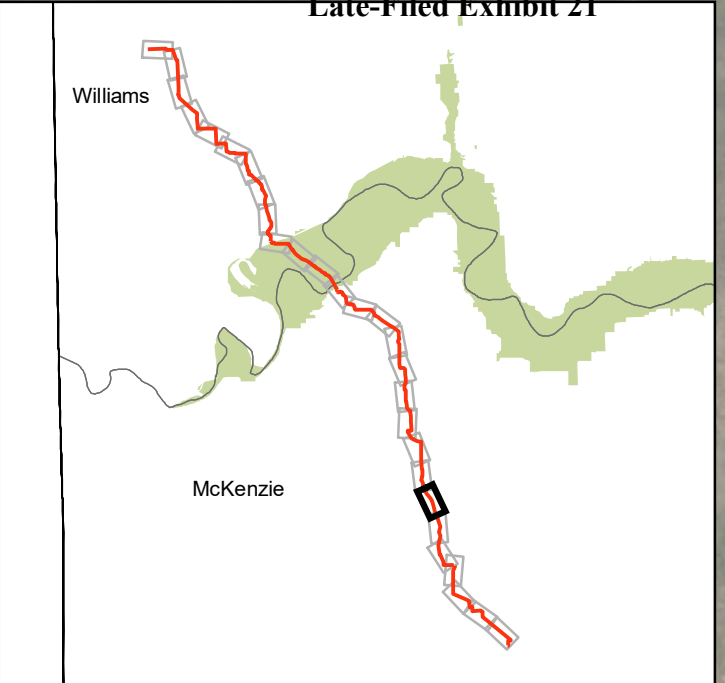
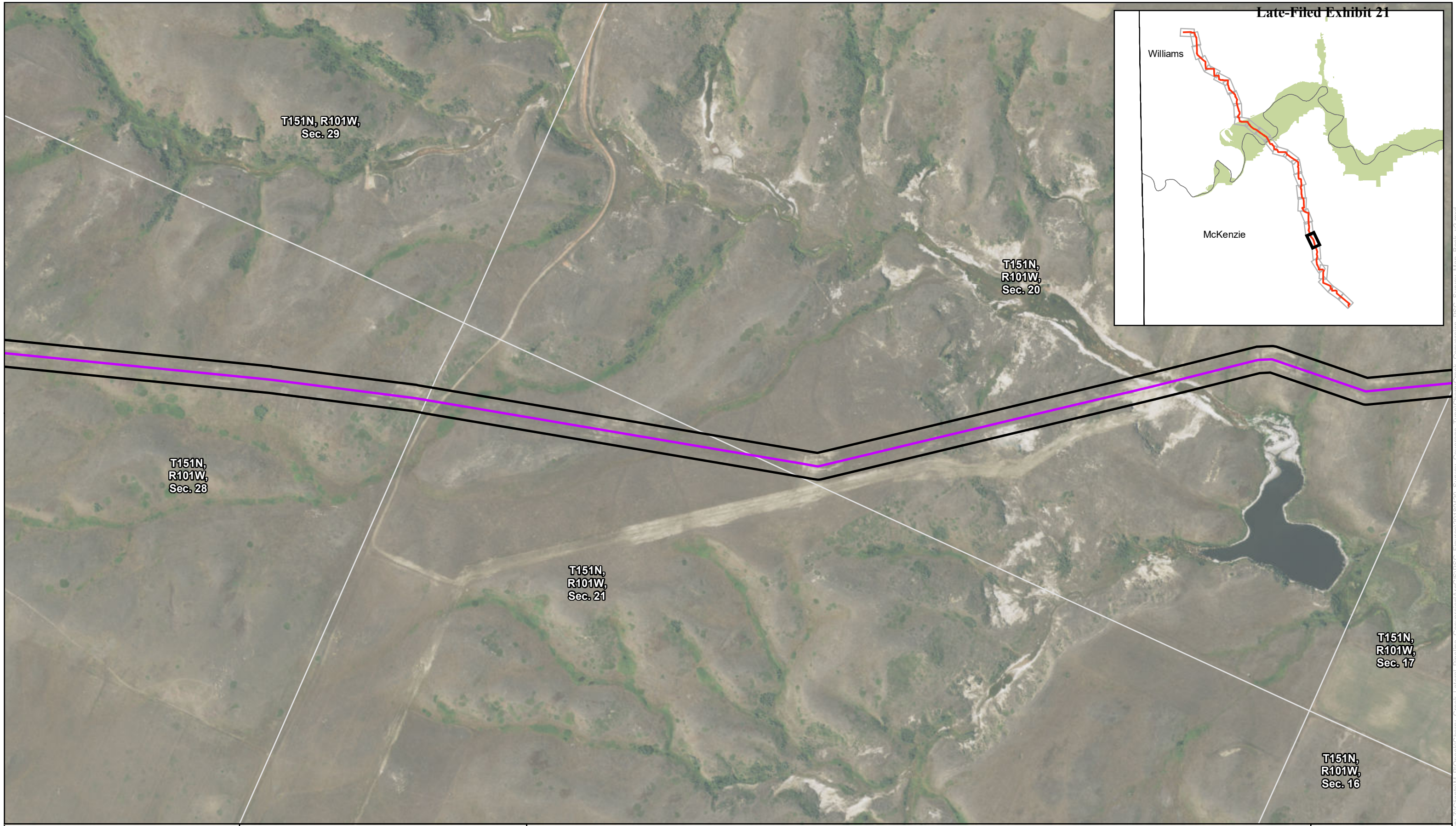


**Appendix B
ONEOK
12" Cherry Creek Lateral
Pipeline Conversion
Survey Map**

-  Cultural Resources = 50-foot-wide survey coverage
-  Biological = 50-foot-wide survey coverage
-  Wetlands/Waterbodies = 50-foot-wide survey coverage
-  Cultural Resources = Full field survey coverage
-  Biological = Full field survey coverage
-  Wetlands/Waterbodies = Full field survey coverage

-  Cultural Resources = Full field survey coverage
-  Biological = Full field survey coverage
-  Wetlands/Waterbodies = Construction right-of-way + adjacent
-  Cultural Resources = Archeological monitoring for construction right-of-way
-  Biological = Full field survey coverage
-  Wetlands/Waterbodies = Full field survey coverage





Appendix B
ONEOK
12" Cherry Creek Lateral
Pipeline Conversion
Survey Map

Page 7 of 28

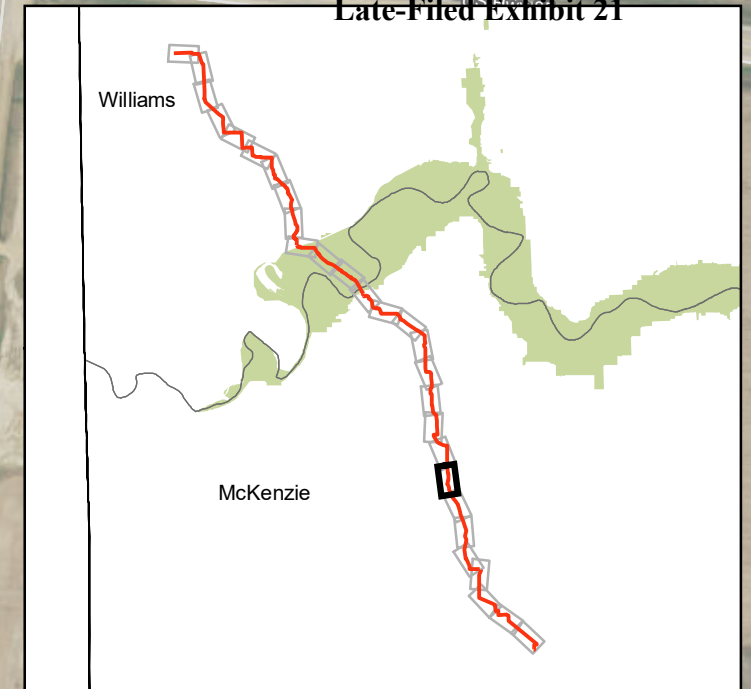
— Cultural Resources = 50-foot-wide survey coverage
— Biological = 50-foot-wide survey coverage
— Wetlands/Waterbodies = 50-foot-wide survey coverage

— Cultural Resources = Full field survey coverage
— Biological = Full field survey coverage
— Wetlands/Waterbodies = Full field survey coverage

— Cultural Resources = Full field survey coverage
— Biological = Full field survey coverage
— Wetlands/Waterbodies = Construction right-of-way + adjacent

— Cultural Resources = Archeological monitoring for construction right-of-way
— Biological = Full field survey coverage
— Wetlands/Waterbodies = Full field survey coverage





T151N,
R101W,
Sec. 20

T151N,
R101W,
Sec. 17

T151N,
R101W,
Sec. 8

T151N, R101W,
Sec. 21







T151N,
R101W,
Sec. 16







0 250 500
Feet

1 inch = 500 feet

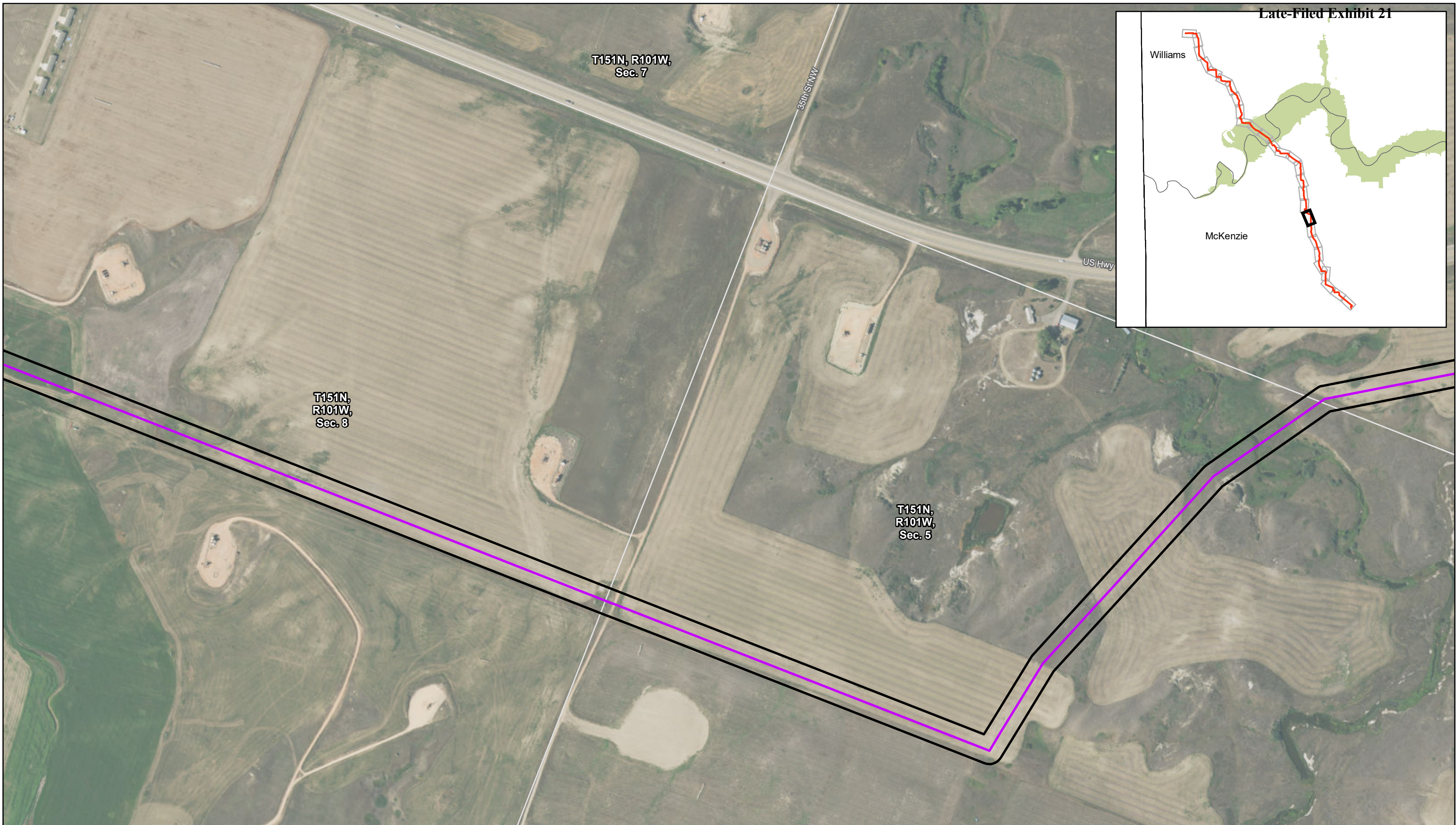


Appendix B
ONEOK
12" Cherry Creek Lateral
Pipeline Conversion
Survey Map

-  Cultural Resources = 50-foot-wide survey coverage
-  Biological = 50-foot-wide survey coverage
-  Wetlands/Waterbodies = 50-foot-wide survey coverage
-  Cultural Resources = Full field survey coverage
-  Biological = Full field survey coverage
-  Wetlands/Waterbodies = Full field survey coverage

-  Cultural Resources = Full field survey coverage
-  Biological = Full field survey coverage
-  Wetlands/Waterbodies = Construction right-of-way + adjacent
-  Cultural Resources = Archeological monitoring for construction right-of-way
-  Biological = Full field survey coverage
-  Wetlands/Waterbodies = Full field survey coverage





0 250 500
Feet

1 inch = 500 feet



Appendix B
ONEOK
12" Cherry Creek Lateral
Pipeline Conversion
Survey Map

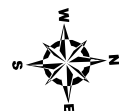
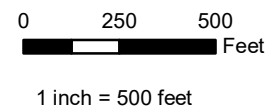
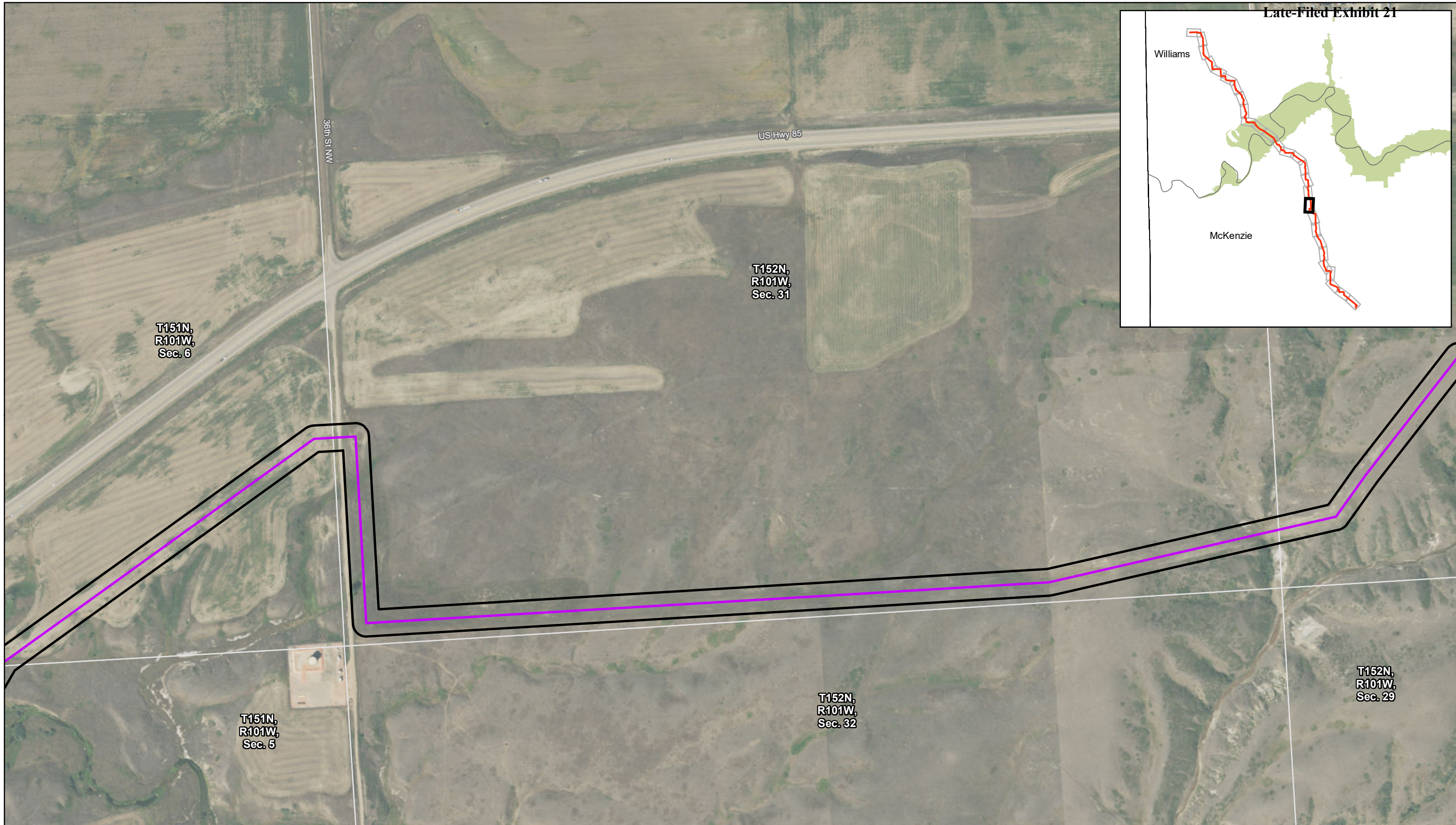
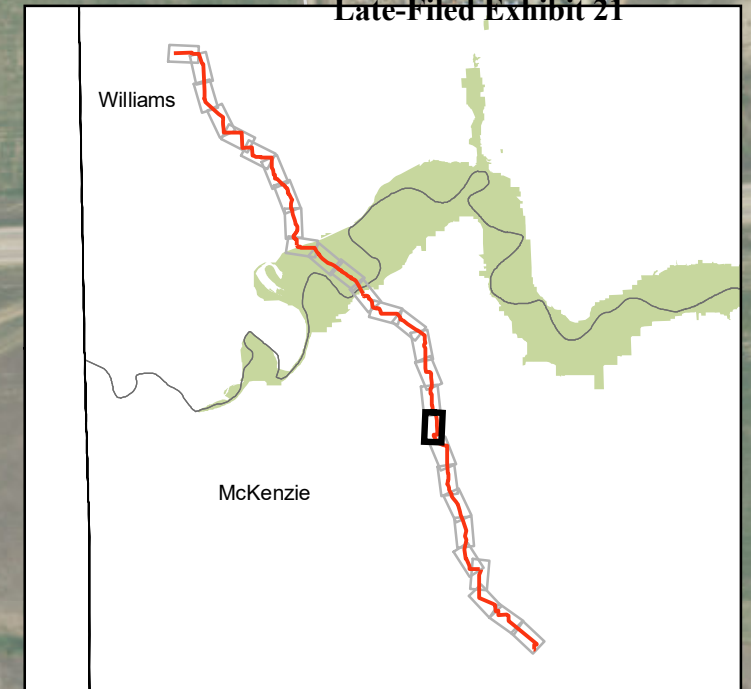
— Cultural Resources = 50-foot-wide survey coverage
— Biological = 50-foot-wide survey coverage
— Wetlands/Waterbodies = 50-foot-wide survey coverage

— Cultural Resources = Full field survey coverage
— Biological = Full field survey coverage
— Wetlands/Waterbodies = Full field survey coverage







— Cultural Resources = Full field survey coverage
— Biological = Full field survey coverage
— Wetlands/Waterbodies = Construction right-of-way + adjacent







— Cultural Resources = Archeological monitoring for construction right-of-way
— Biological = Full field survey coverage
— Wetlands/Waterbodies = Full field survey coverage



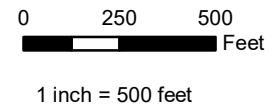
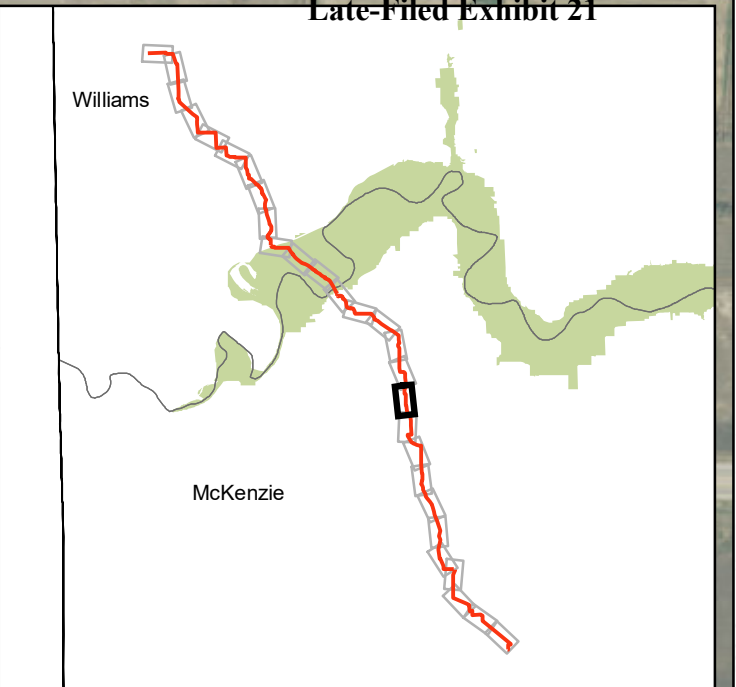


Appendix B
ONEOK
12" Cherry Creek Lateral
Pipeline Conversion
Survey Map

-  Cultural Resources = 50-foot-wide survey coverage
-  Biological = 50-foot-wide survey coverage
-  Wetlands/Waterbodies = 50-foot-wide survey coverage
-  Cultural Resources = Full field survey coverage
-  Biological = Full field survey coverage
-  Wetlands/Waterbodies = Full field survey coverage

-  Cultural Resources = Full field survey coverage
-  Biological = Full field survey coverage
-  Wetlands/Waterbodies = Construction right-of-way + adjacent
-  Cultural Resources = Archeological monitoring for construction right-of-way
-  Biological = Full field survey coverage
-  Wetlands/Waterbodies = Full field survey coverage



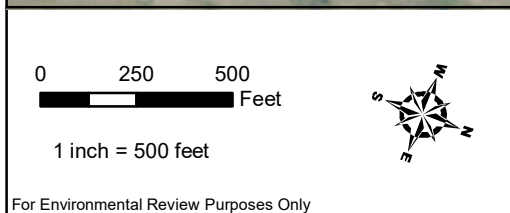
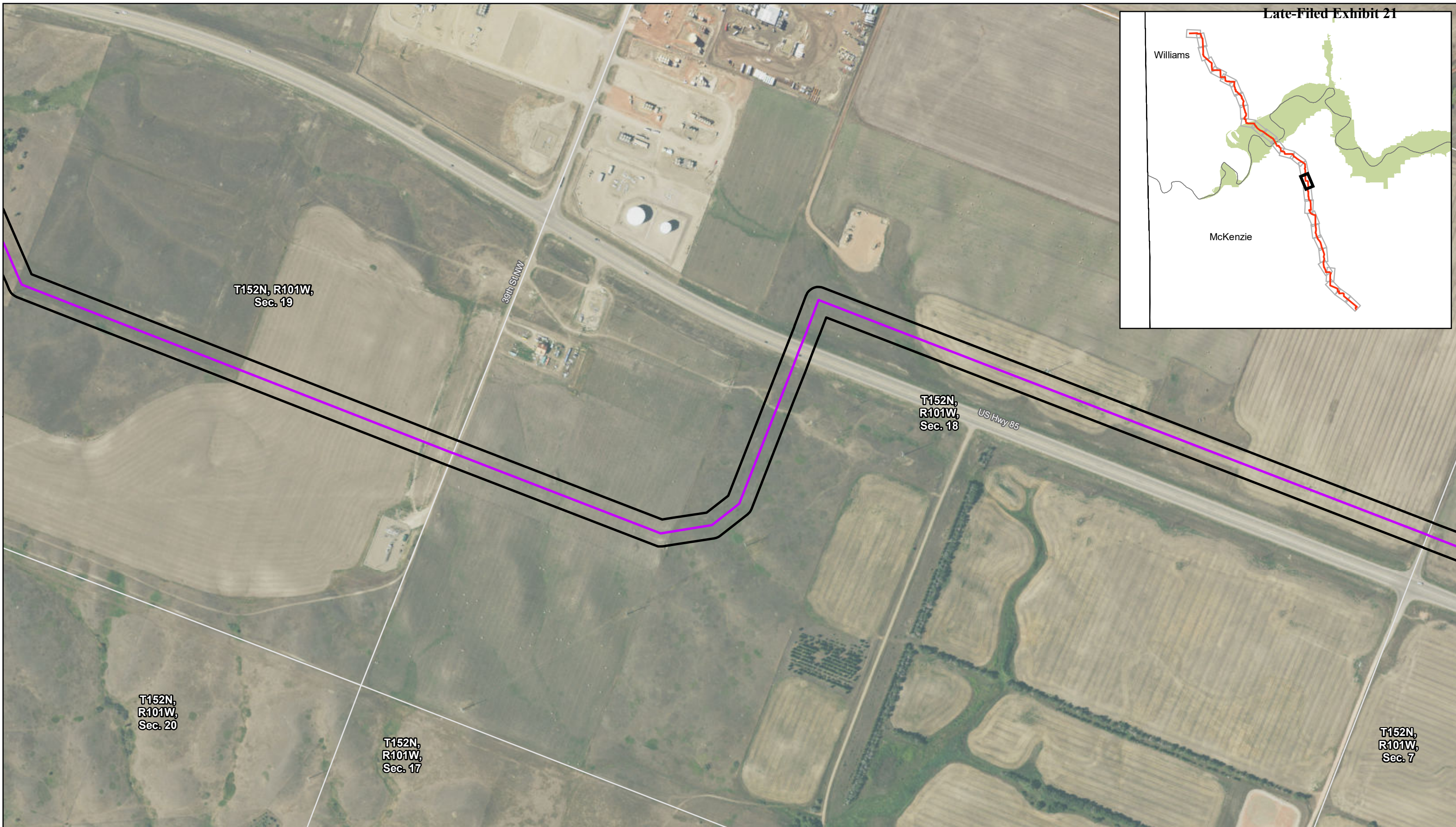
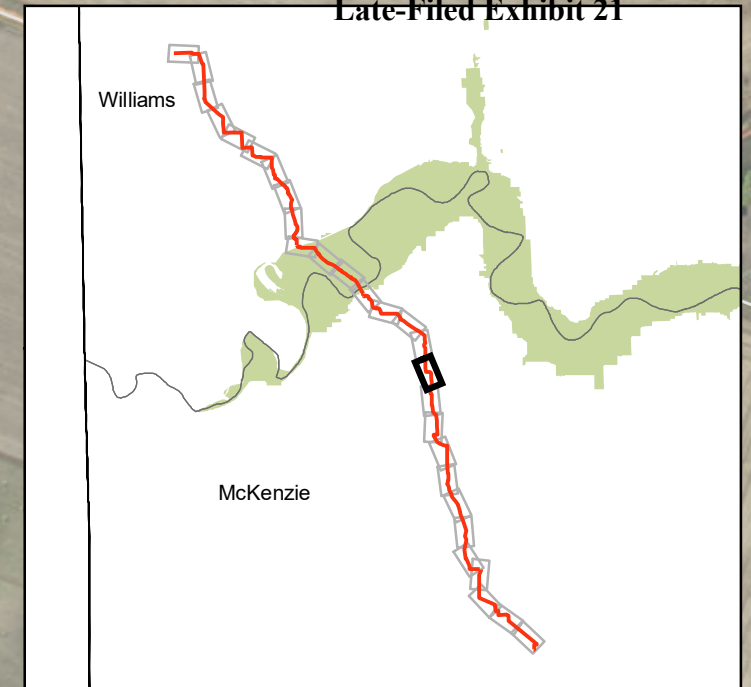


Appendix B
ONEOK
12" Cherry Creek Lateral
Pipeline Conversion
Survey Map

- Cultural Resources = 50-foot-wide survey coverage
- Biological = 50-foot-wide survey coverage
- Wetlands/Waterbodies = 50-foot-wide survey coverage
- Cultural Resources = Full field survey coverage
- Biological = Full field survey coverage
- Wetlands/Waterbodies = Full field survey coverage

- Cultural Resources = Full field survey coverage
- Biological = Full field survey coverage
- Wetlands/Waterbodies = Construction right-of-way + adjacent
- Cultural Resources = Archeological monitoring for construction right-of-way
- Biological = Full field survey coverage
- Wetlands/Waterbodies = Full field survey coverage





Appendix B
ONEOK
12" Cherry Creek Lateral
Pipeline Conversion
Survey Map

- Cultural Resources = 50-foot-wide survey coverage
- Biological = 50-foot-wide survey coverage
- Wetlands/Waterbodies = 50-foot-wide survey coverage
- Cultural Resources = Full field survey coverage
- Biological = Full field survey coverage
- Wetlands/Waterbodies = Full field survey coverage

- Cultural Resources = Full field survey coverage
- Biological = Full field survey coverage
- Wetlands/Waterbodies = Construction right-of-way + adjacent
- Cultural Resources = Archeological monitoring for construction right-of-way
- Biological = Full field survey coverage
- Wetlands/Waterbodies = Full field survey coverage





T152N,
R102W,
Sec. 13

T152N,
R102W,
Sec. 12

T152N,
R101W,
Sec. 18

T152N,
R101W,
Sec. 7

T152N,
R101W,
Sec. 6

US Hwy 85

41st St. NW

Late-Filed Exhibit 21

Williams

McKenzie

0 250 500
Feet



1 inch = 500 feet
For Environmental Review Purposes Only

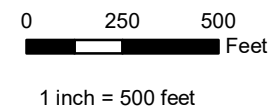
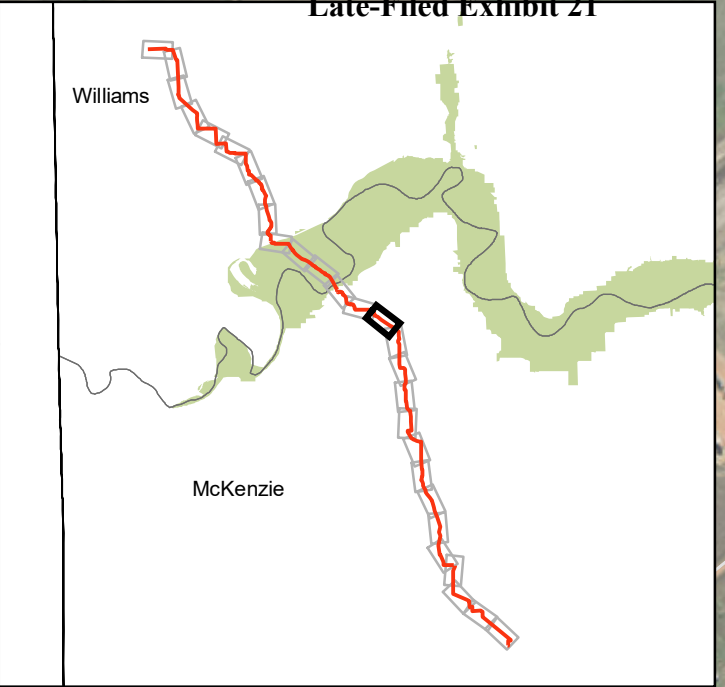
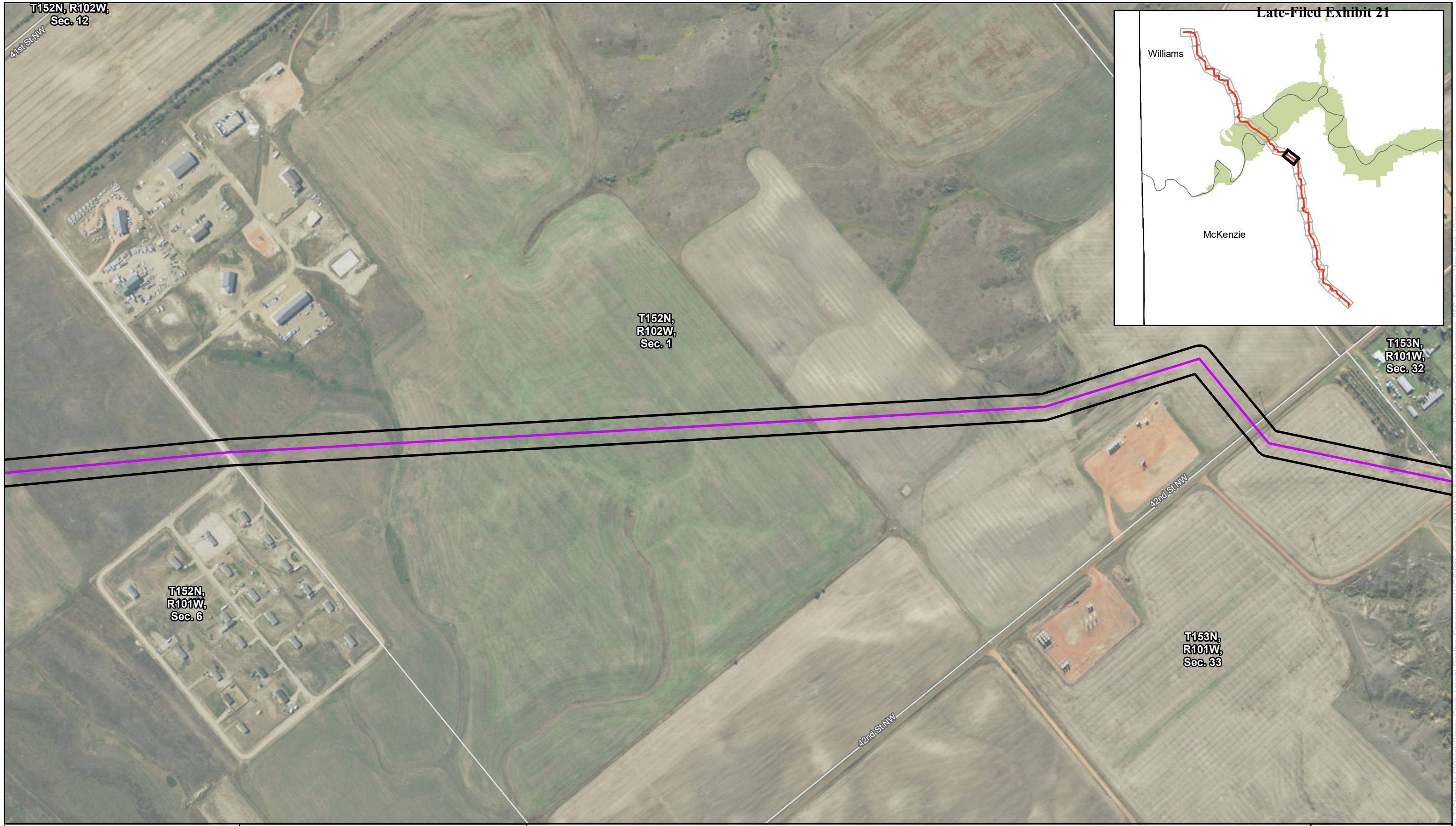
**Appendix B
ONEOK
12" Cherry Creek Lateral
Pipeline Conversion
Survey Map**

- Cultural Resources = 50-foot-wide survey coverage
- Biological = 50-foot-wide survey coverage
- Wetlands/Waterbodies = 50-foot-wide survey coverage
- Cultural Resources = Full field survey coverage
- Biological = Full field survey coverage
- Wetlands/Waterbodies = Full field survey coverage

- Cultural Resources = Full field survey coverage
- Biological = Full field survey coverage
- Wetlands/Waterbodies = Construction right-of-way + adjacent
- Cultural Resources = Archeological monitoring for construction right-of-way
- Biological = Full field survey coverage
- Wetlands/Waterbodies = Full field survey coverage



Source: Z:\Clients\ML\Pipeline\Conversion\ArcGIS\PS_C_Figures\20180420_Survey_Coverage_Type\CherryCreek_Pipeline_Conversion\FSC_Survey_Map_v2.mxd Date: 4/23/2018



Appendix B
ONEOK
12" Cherry Creek Lateral
Pipeline Conversion
Survey Map

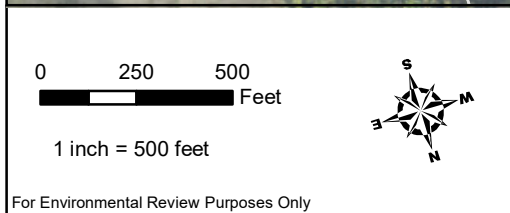
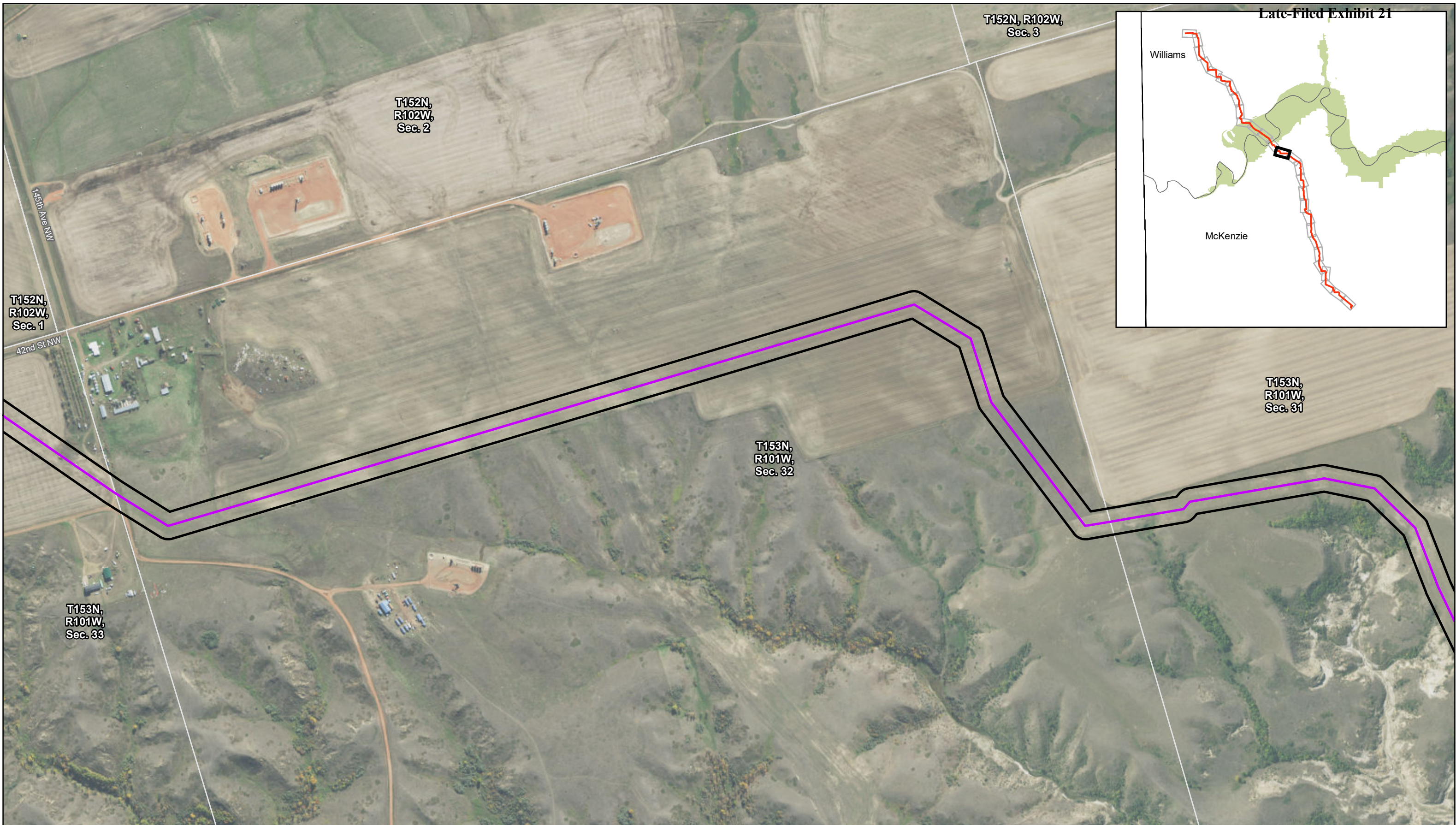
— Cultural Resources = 50-foot-wide survey coverage
 — Biological = 50-foot-wide survey coverage
 — Wetlands/Waterbodies = 50-foot-wide survey coverage

— Cultural Resources = Full field survey coverage
 — Biological = Full field survey coverage
 — Wetlands/Waterbodies = Full field survey coverage

— Cultural Resources = Full field survey coverage
 — Biological = Full field survey coverage
 — Wetlands/Waterbodies = Construction right-of-way + adjacent

— Cultural Resources = Archeological monitoring for construction right-of-way
 — Biological = Full field survey coverage
 — Wetlands/Waterbodies = Full field survey coverage





Appendix B
ONEOK
12" Cherry Creek Lateral
Pipeline Conversion
Survey Map

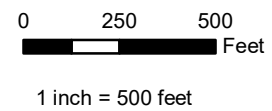
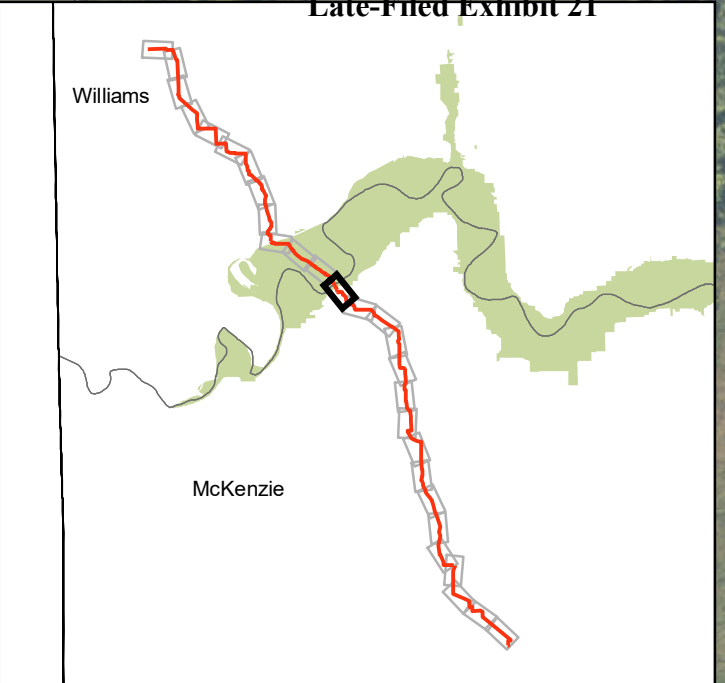
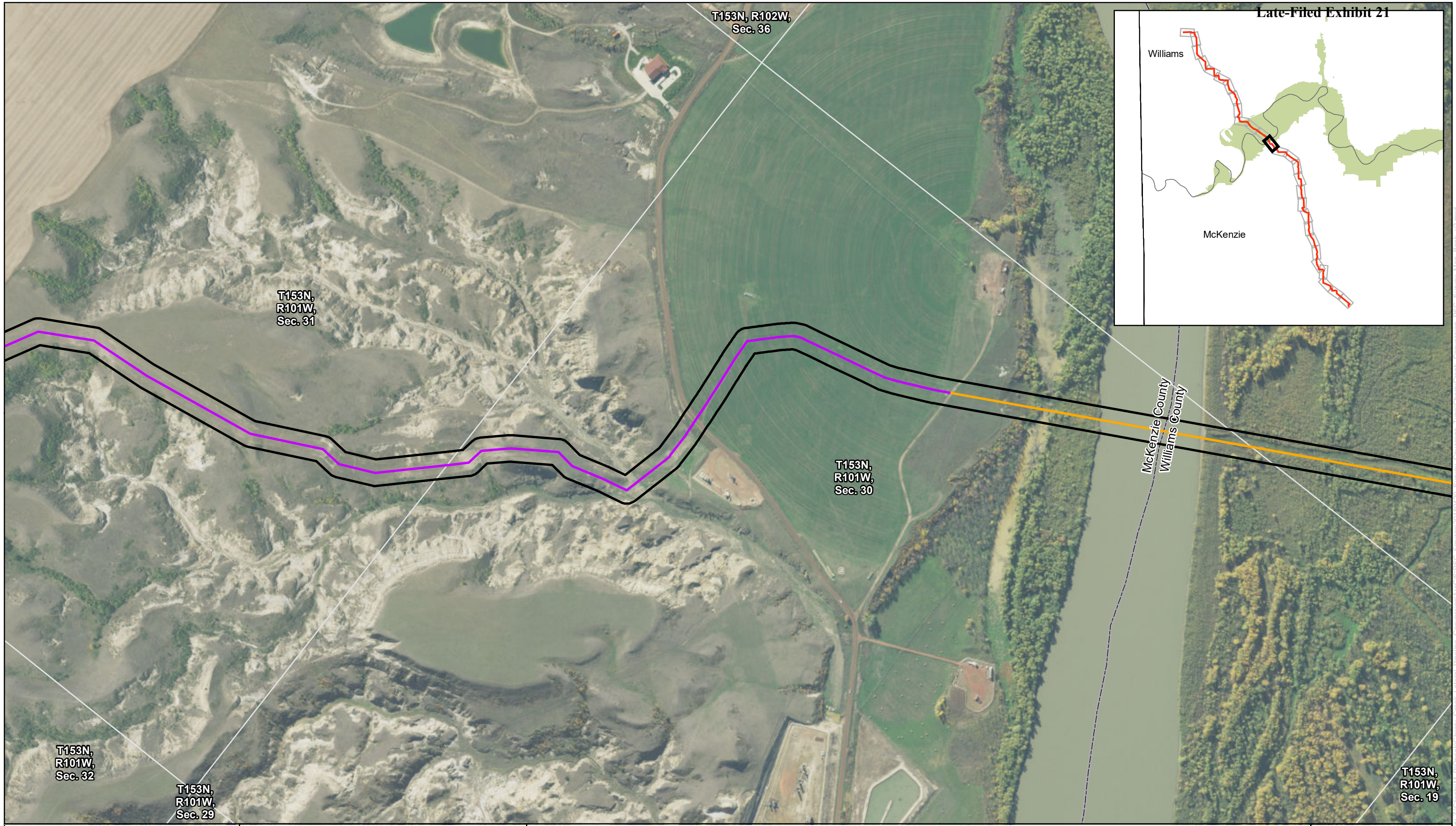
— Cultural Resources = 50-foot-wide survey coverage
 — Biological = 50-foot-wide survey coverage
 — Wetlands/Waterbodies = 50-foot-wide survey coverage

— Cultural Resources = Full field survey coverage
 — Biological = Full field survey coverage
 — Wetlands/Waterbodies = Full field survey coverage

— Cultural Resources = Full field survey coverage
 — Biological = Full field survey coverage
 — Wetlands/Waterbodies = Construction right-of-way + adjacent

— Cultural Resources = Archeological monitoring for construction right-of-way
 — Biological = Full field survey coverage
 — Wetlands/Waterbodies = Full field survey coverage



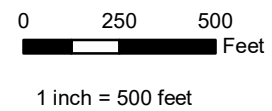
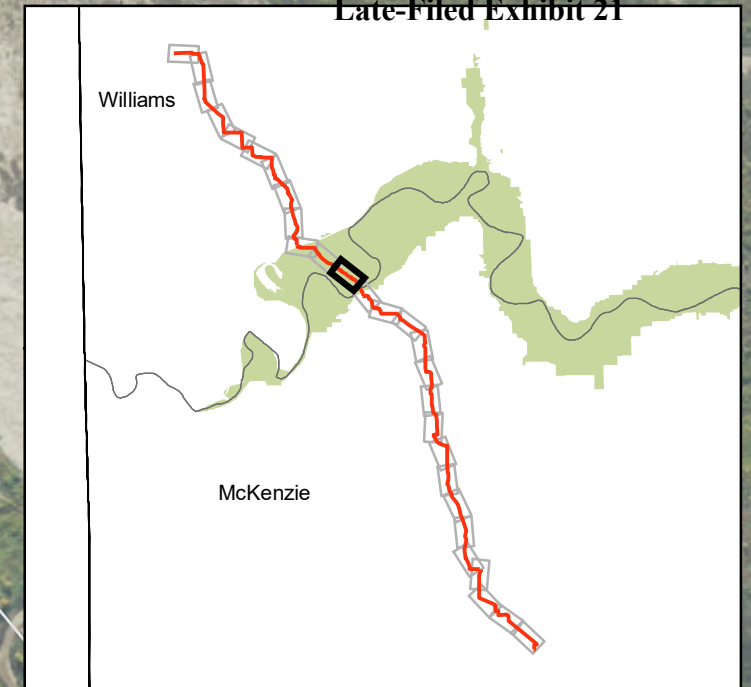


Appendix B
ONEOK
12" Cherry Creek Lateral
Pipeline Conversion
Survey Map

- Cultural Resources = 50-foot-wide survey coverage
- Biological = 50-foot-wide survey coverage
- Wetlands/Waterbodies = 50-foot-wide survey coverage
- Cultural Resources = Full field survey coverage
- Biological = Full field survey coverage
- Wetlands/Waterbodies = Full field survey coverage

- Cultural Resources = Full field survey coverage
- Biological = Full field survey coverage
- Wetlands/Waterbodies = Construction right-of-way + adjacent
- Cultural Resources = Archeological monitoring for construction right-of-way
- Biological = Full field survey coverage
- Wetlands/Waterbodies = Full field survey coverage



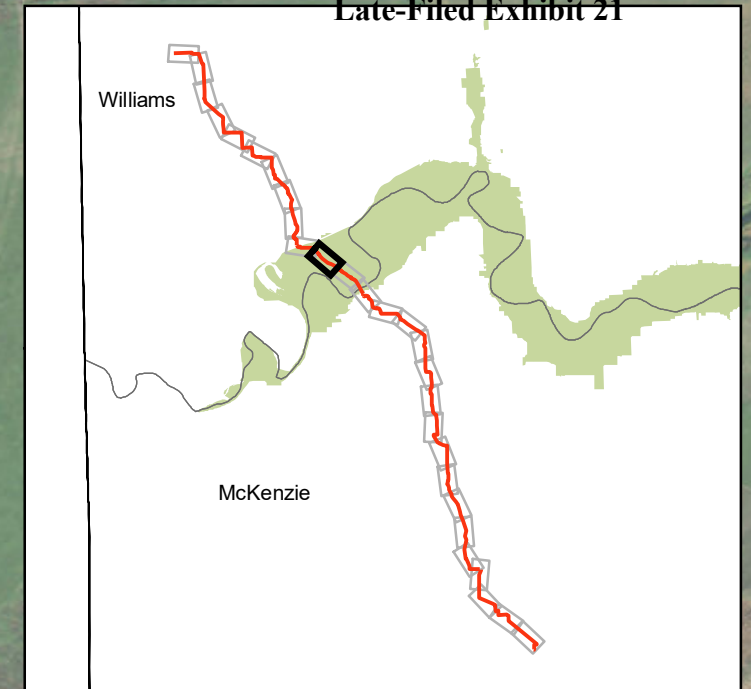


Appendix B
ONEOK
12" Cherry Creek Lateral
Pipeline Conversion
Survey Map

- Cultural Resources = 50-foot-wide survey coverage
- Biological = 50-foot-wide survey coverage
- Wetlands/Waterbodies = 50-foot-wide survey coverage
- Cultural Resources = Full field survey coverage
- Biological = Full field survey coverage
- Wetlands/Waterbodies = Full field survey coverage

- Cultural Resources = Full field survey coverage
- Biological = Full field survey coverage
- Wetlands/Waterbodies = Construction right-of-way + adjacent
- Cultural Resources = Archeological monitoring for construction right-of-way
- Biological = Full field survey coverage
- Wetlands/Waterbodies = Full field survey coverage





0 250 500 Feet

1 inch = 500 feet



Appendix B
ONEOK
12" Cherry Creek Lateral
Pipeline Conversion
Survey Map

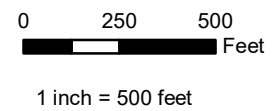
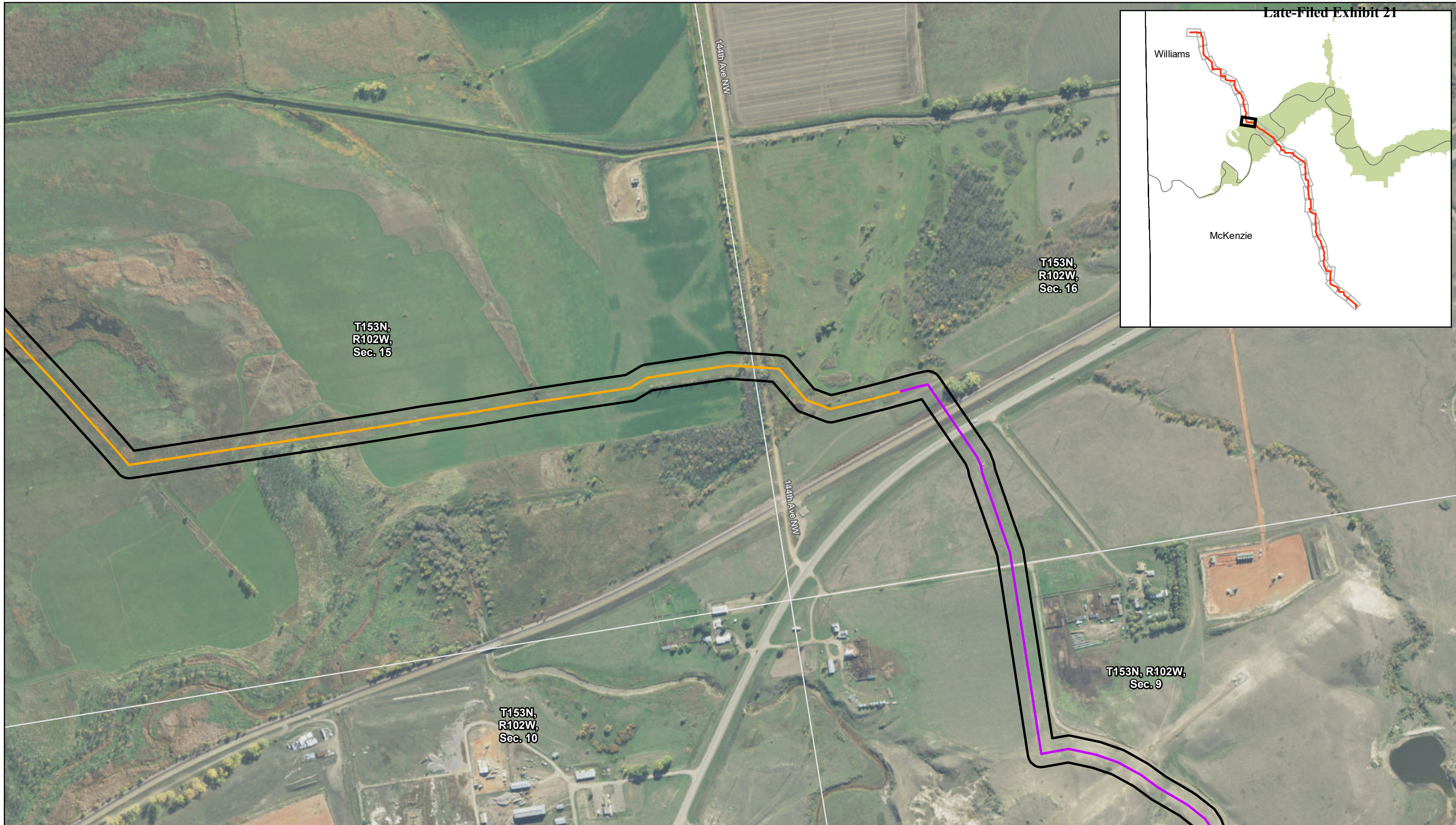
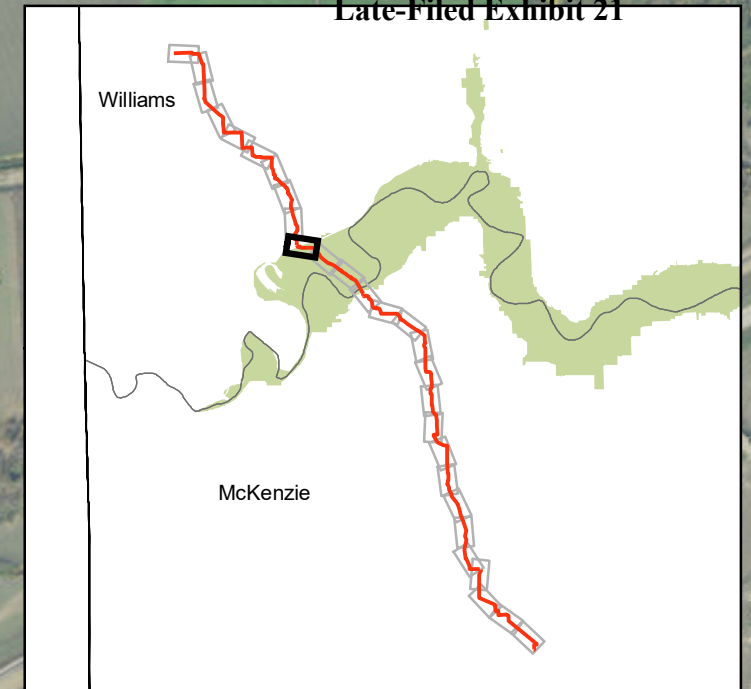
— Cultural Resources = 50-foot-wide survey coverage
— Biological = 50-foot-wide survey coverage
— Wetlands/Waterbodies = 50-foot-wide survey coverage

— Cultural Resources = Full field survey coverage
— Biological = Full field survey coverage
— Wetlands/Waterbodies = Full field survey coverage

— Cultural Resources = Full field survey coverage
— Biological = Full field survey coverage
— Wetlands/Waterbodies = Construction right-of-way + adjacent

— Cultural Resources = Archeological monitoring for construction right-of-way
— Biological = Full field survey coverage
— Wetlands/Waterbodies = Full field survey coverage



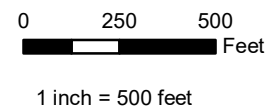
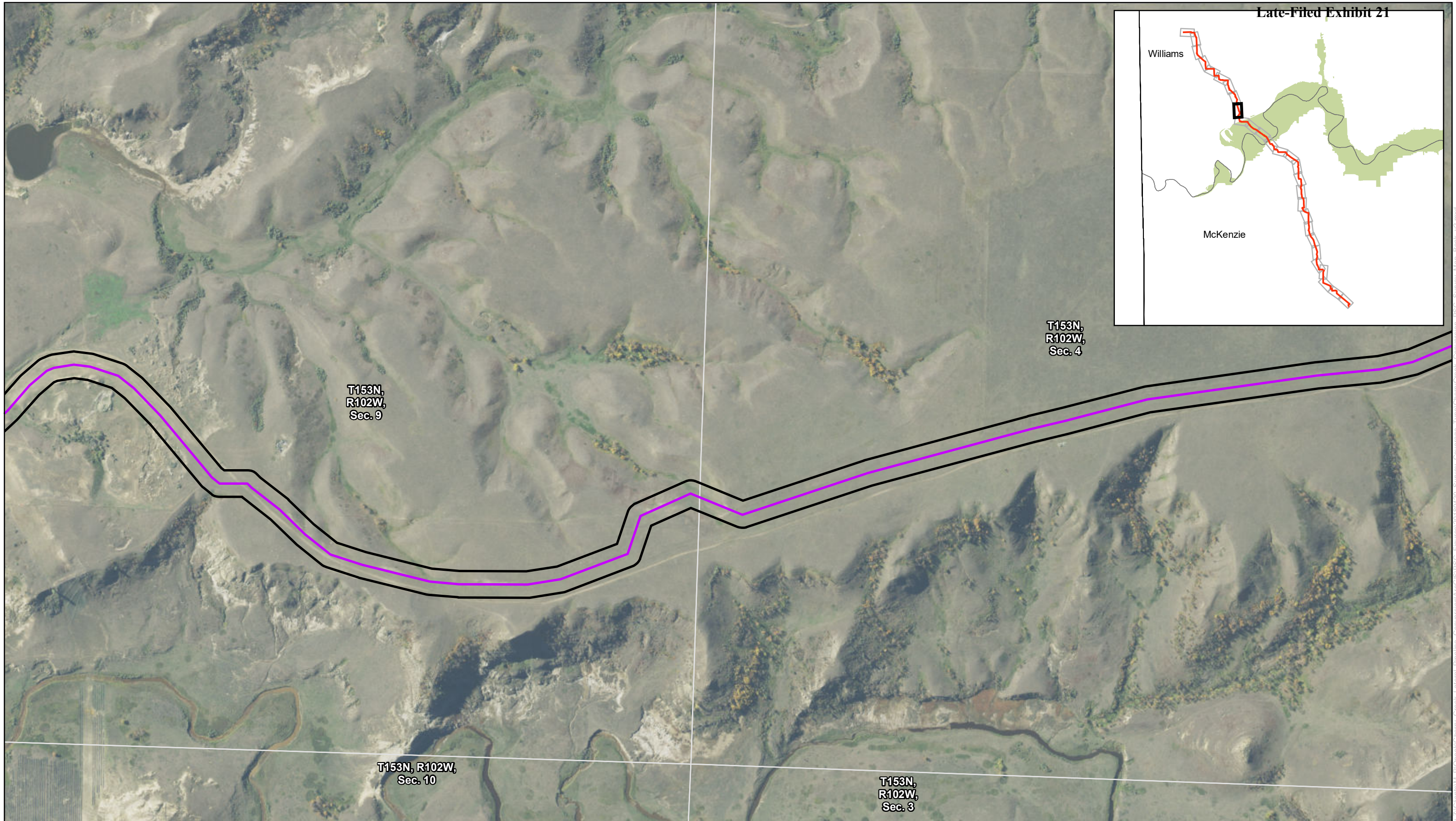
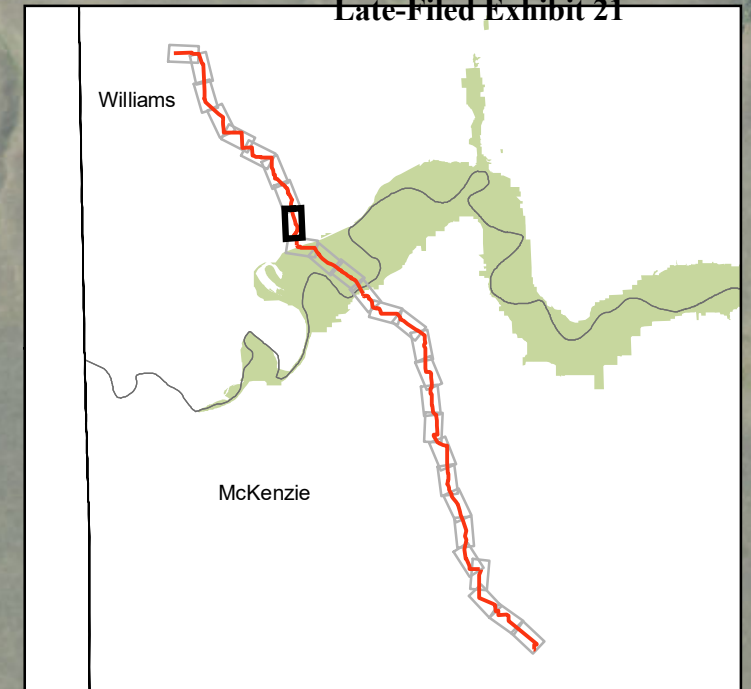


Appendix B
ONEOK
12" Cherry Creek Lateral
Pipeline Conversion
Survey Map







- Cultural Resources = 50-foot-wide survey coverage
- Biological = 50-foot-wide survey coverage
- Wetlands/Waterbodies = 50-foot-wide survey coverage
- Cultural Resources = Full field survey coverage
- Biological = Full field survey coverage
- Wetlands/Waterbodies = Full field survey coverage







- Cultural Resources = Full field survey coverage
- Biological = Full field survey coverage
- Wetlands/Waterbodies = Construction right-of-way + adjacent
- Cultural Resources = Archeological monitoring for construction right-of-way
- Biological = Full field survey coverage
- Wetlands/Waterbodies = Full field survey coverage



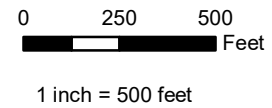
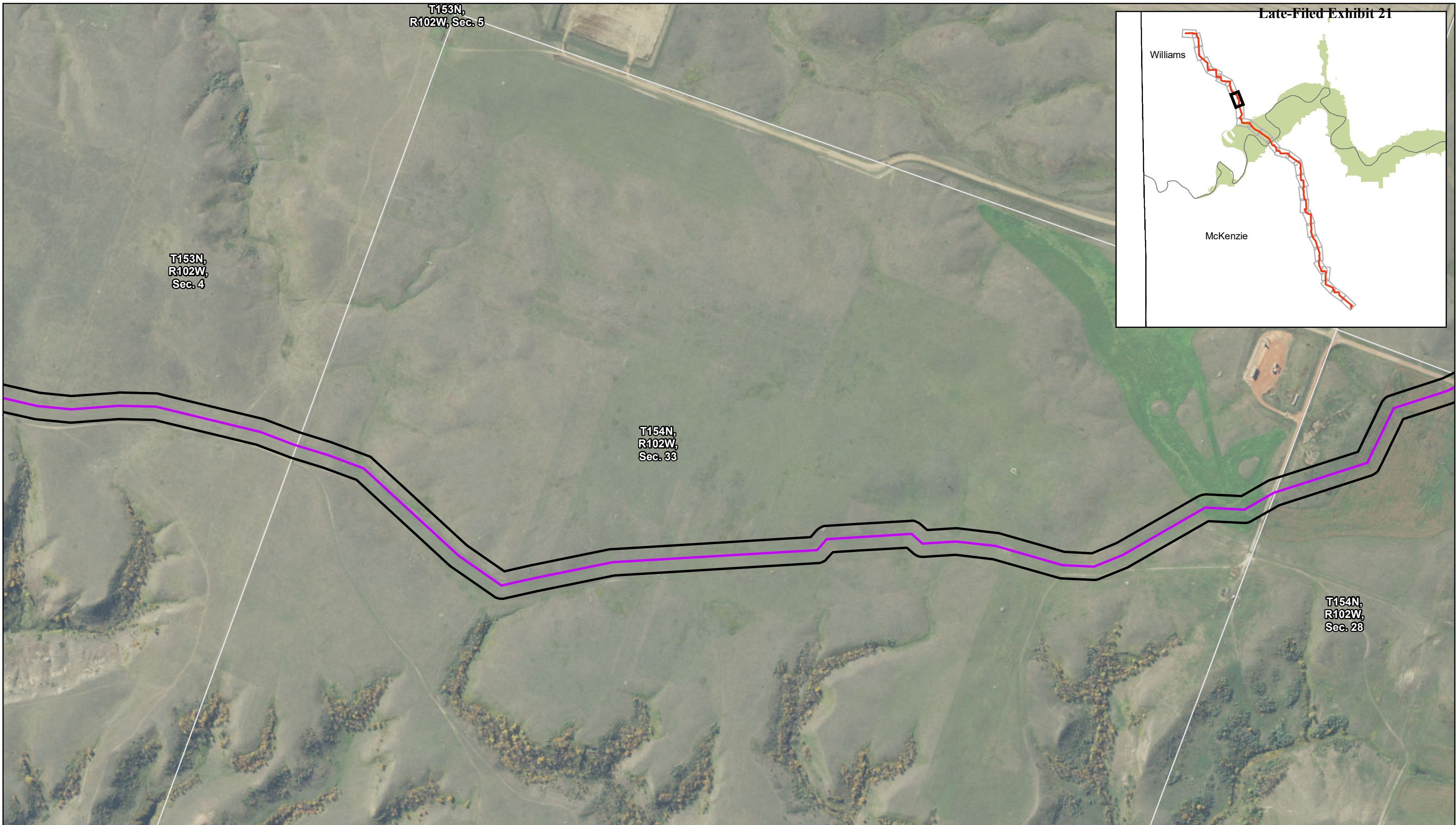


Appendix B
ONEOK
12" Cherry Creek Lateral
Pipeline Conversion
Survey Map

-  Cultural Resources = 50-foot-wide survey coverage
-  Biological = 50-foot-wide survey coverage
-  Wetlands/Waterbodies = 50-foot-wide survey coverage
-  Cultural Resources = Full field survey coverage
-  Biological = Full field survey coverage
-  Wetlands/Waterbodies = Full field survey coverage

-  Cultural Resources = Full field survey coverage
-  Biological = Full field survey coverage
-  Wetlands/Waterbodies = Construction right-of-way + adjacent
-  Cultural Resources = Archeological monitoring for construction right-of-way
-  Biological = Full field survey coverage
-  Wetlands/Waterbodies = Full field survey coverage



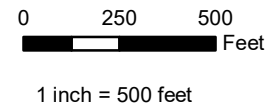


Appendix B
ONEOK
12" Cherry Creek Lateral
Pipeline Conversion
Survey Map

- Cultural Resources = 50-foot-wide survey coverage
- Biological = 50-foot-wide survey coverage
- Wetlands/Waterbodies = 50-foot-wide survey coverage
- Cultural Resources = Full field survey coverage
- Biological = Full field survey coverage
- Wetlands/Waterbodies = Full field survey coverage

- Cultural Resources = Full field survey coverage
- Biological = Full field survey coverage
- Wetlands/Waterbodies = Construction right-of-way + adjacent
- Cultural Resources = Archeological monitoring for construction right-of-way
- Biological = Full field survey coverage
- Wetlands/Waterbodies = Full field survey coverage





Appendix B
ONEOK
12" Cherry Creek Lateral
Pipeline Conversion
Survey Map

- Cultural Resources = 50-foot-wide survey coverage
- Biological = 50-foot-wide survey coverage
- Wetlands/Waterbodies = 50-foot-wide survey coverage
- Cultural Resources = Full field survey coverage
- Biological = Full field survey coverage
- Wetlands/Waterbodies = Full field survey coverage

- Cultural Resources = Full field survey coverage
- Biological = Full field survey coverage
- Wetlands/Waterbodies = Construction right-of-way + adjacent
- Cultural Resources = Archeological monitoring for construction right-of-way
- Biological = Full field survey coverage
- Wetlands/Waterbodies = Full field survey coverage



T154N,
R102W,
Sec. 29

50th St NW

Late-Filed Exhibit 21

Williams

McKenzie

T154N,
R102W,
Sec. 19

T154N,
R102W,
Sec. 20

146th Ave NW

51st St NW

T154N,
R102W,
Sec. 18

T154N,
R102W,
Sec. 17

0 250 500
Feet

1 inch = 500 feet



Appendix B
ONEOK
12" Cherry Creek Lateral
Pipeline Conversion
Survey Map

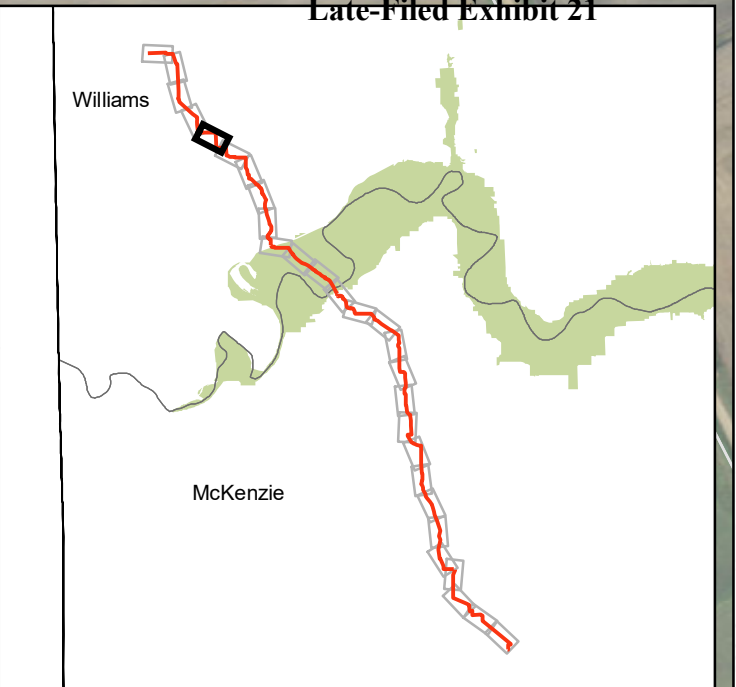
— Cultural Resources = 50-foot-wide survey coverage
— Biological = 50-foot-wide survey coverage
— Wetlands/Waterbodies = 50-foot-wide survey coverage

— Cultural Resources = Full field survey coverage
— Biological = Full field survey coverage
— Wetlands/Waterbodies = Full field survey coverage

— Cultural Resources = Full field survey coverage
— Biological = Full field survey coverage
— Wetlands/Waterbodies = Construction right-of-way + adjacent

— Cultural Resources = Archeological monitoring for construction right-of-way
— Biological = Full field survey coverage
— Wetlands/Waterbodies = Full field survey coverage





0 250 500
 Feet
 1 inch = 500 feet



Appendix B
ONEOK
12" Cherry Creek Lateral
Pipeline Conversion
Survey Map

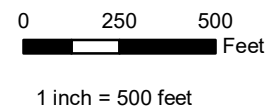
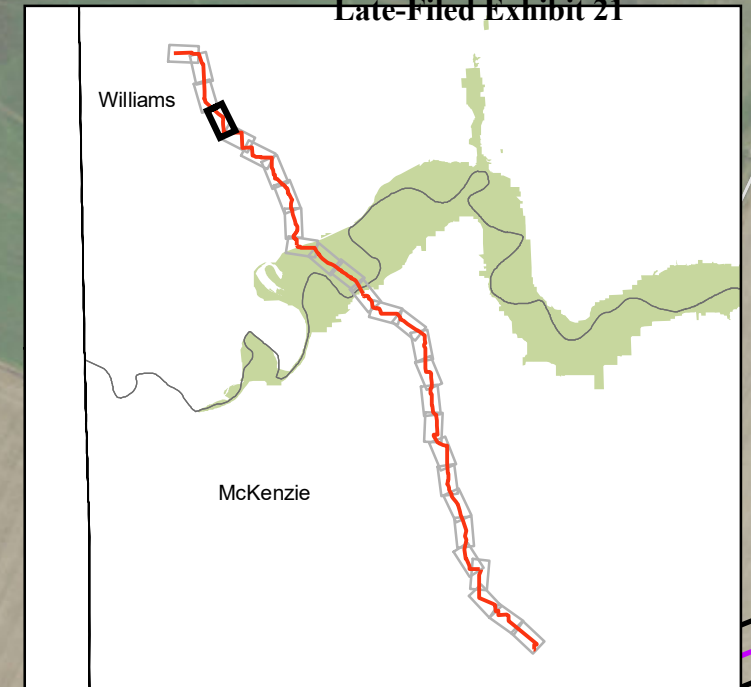
— Cultural Resources = 50-foot-wide survey coverage
 Biological = 50-foot-wide survey coverage
 Wetlands/Waterbodies = 50-foot-wide survey coverage

— Cultural Resources = Full field survey coverage
 Biological = Full field survey coverage
 Wetlands/Waterbodies = Full field survey coverage

— Cultural Resources = Full field survey coverage
 Biological = Full field survey coverage
 Wetlands/Waterbodies = Construction right-of-way + adjacent

— Cultural Resources = Archeological monitoring for construction right-of-way
 Biological = Full field survey coverage
 Wetlands/Waterbodies = Full field survey coverage





Appendix B
ONEOK
12" Cherry Creek Lateral
Pipeline Conversion
Survey Map

- Cultural Resources = 50-foot-wide survey coverage
- Biological = 50-foot-wide survey coverage
- Wetlands/Waterbodies = 50-foot-wide survey coverage
- Cultural Resources = Full field survey coverage
- Biological = Full field survey coverage
- Wetlands/Waterbodies = Full field survey coverage

- Cultural Resources = Full field survey coverage
- Biological = Full field survey coverage
- Wetlands/Waterbodies = Construction right-of-way + adjacent
- Cultural Resources = Archeological monitoring for construction right-of-way
- Biological = Full field survey coverage
- Wetlands/Waterbodies = Full field survey coverage





0 250 500
Feet

1 inch = 500 feet



Appendix B
ONEOK
12" Cherry Creek Lateral
Pipeline Conversion
Survey Map

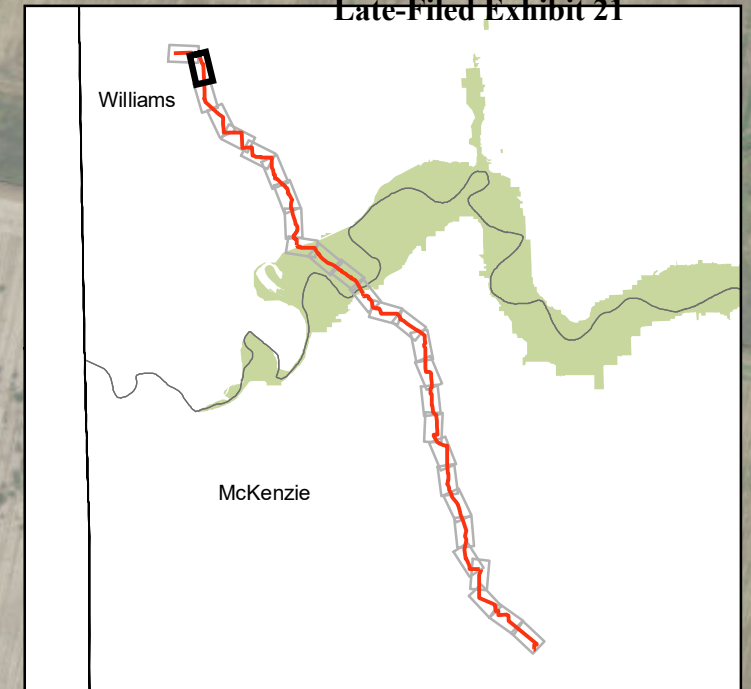
— Cultural Resources = 50-foot-wide survey coverage
— Biological = 50-foot-wide survey coverage
— Wetlands/Waterbodies = 50-foot-wide survey coverage

— Cultural Resources = Full field survey coverage
— Biological = Full field survey coverage
— Wetlands/Waterbodies = Full field survey coverage

— Cultural Resources = Full field survey coverage
— Biological = Full field survey coverage
— Wetlands/Waterbodies = Construction right-of-way + adjacent

— Cultural Resources = Archeological monitoring for construction right-of-way
— Biological = Full field survey coverage
— Wetlands/Waterbodies = Full field survey coverage







0 250 500
Feet


1 inch = 500 feet




Appendix B
ONEOK
12" Cherry Creek Lateral
Pipeline Conversion
Survey Map

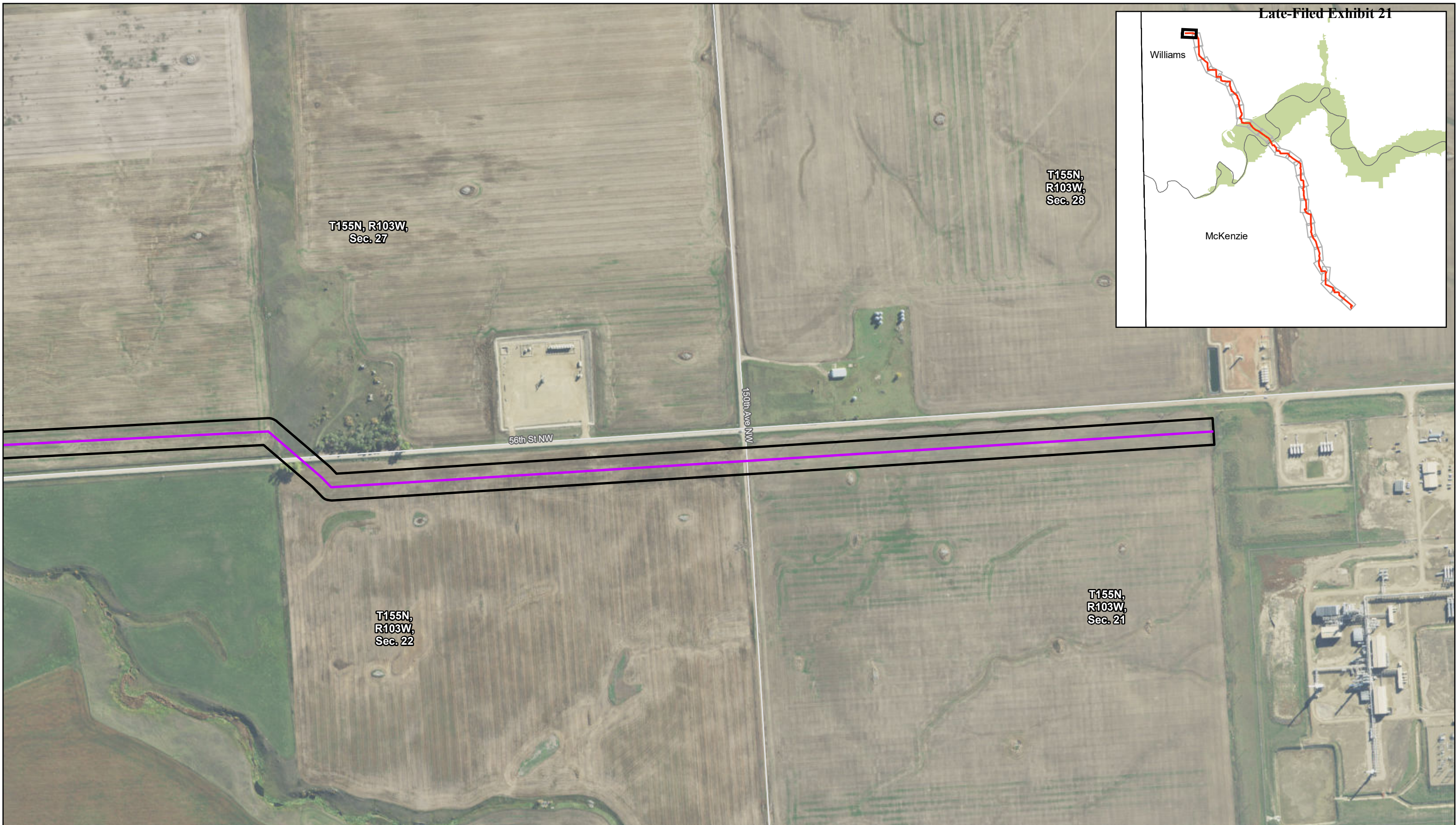
 Cultural Resources = 50-foot-wide survey coverage
 Biological = 50-foot-wide survey coverage
 Wetlands/Waterbodies = 50-foot-wide survey coverage

 Cultural Resources = Full field survey coverage
 Biological = Full field survey coverage
 Wetlands/Waterbodies = Full field survey coverage

 Cultural Resources = Full field survey coverage
 Biological = Full field survey coverage
 Wetlands/Waterbodies = Construction right-of-way + adjacent

 Cultural Resources = Archeological monitoring for construction right-of-way
 Biological = Full field survey coverage
 Wetlands/Waterbodies = Full field survey coverage





0 250 500
 Feet
 1 inch = 500 feet



Appendix B
ONEOK
12" Cherry Creek Lateral
Pipeline Conversion
Survey Map

— Cultural Resources = 50-foot-wide survey coverage
 — Biological = 50-foot-wide survey coverage
 — Wetlands/Waterbodies = 50-foot-wide survey coverage

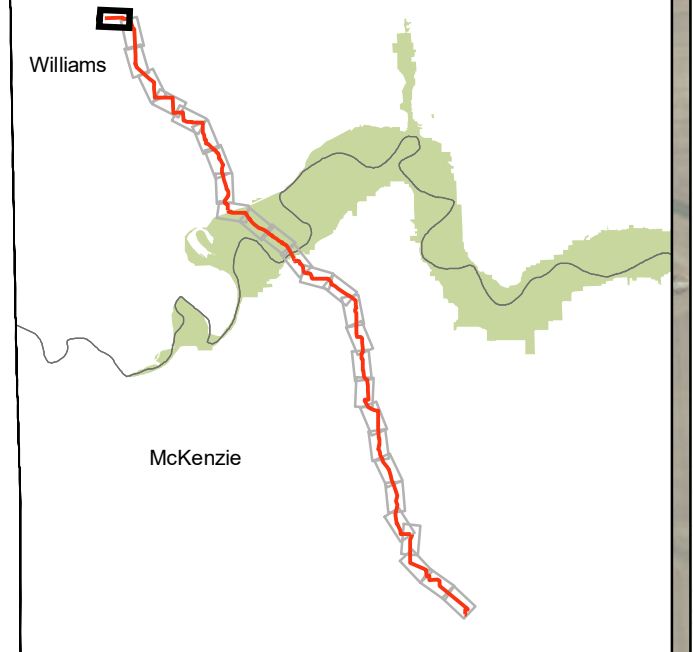
— Cultural Resources = Full field survey coverage
 — Biological = Full field survey coverage
 — Wetlands/Waterbodies = Full field survey coverage

— Cultural Resources = Full field survey coverage
 — Biological = Full field survey coverage
 — Wetlands/Waterbodies = Construction right-of-way + adjacent

— Cultural Resources = Archeological monitoring for construction right-of-way
 — Biological = Full field survey coverage
 — Wetlands/Waterbodies = Full field survey coverage



Late-Filed Exhibit 21



Source: Z:\Clients\M\1\Oneok\Cherry_Creek_Lateral_Pipeline_Conversion\ArcGIS\PS_C_Figures\20180420_Survey_Coverage_Type\CherryCreek_Conversion_PSC_Survey_Map_Book_v2.mxd Date: 4/23/2018