




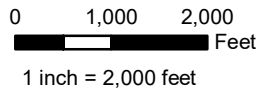
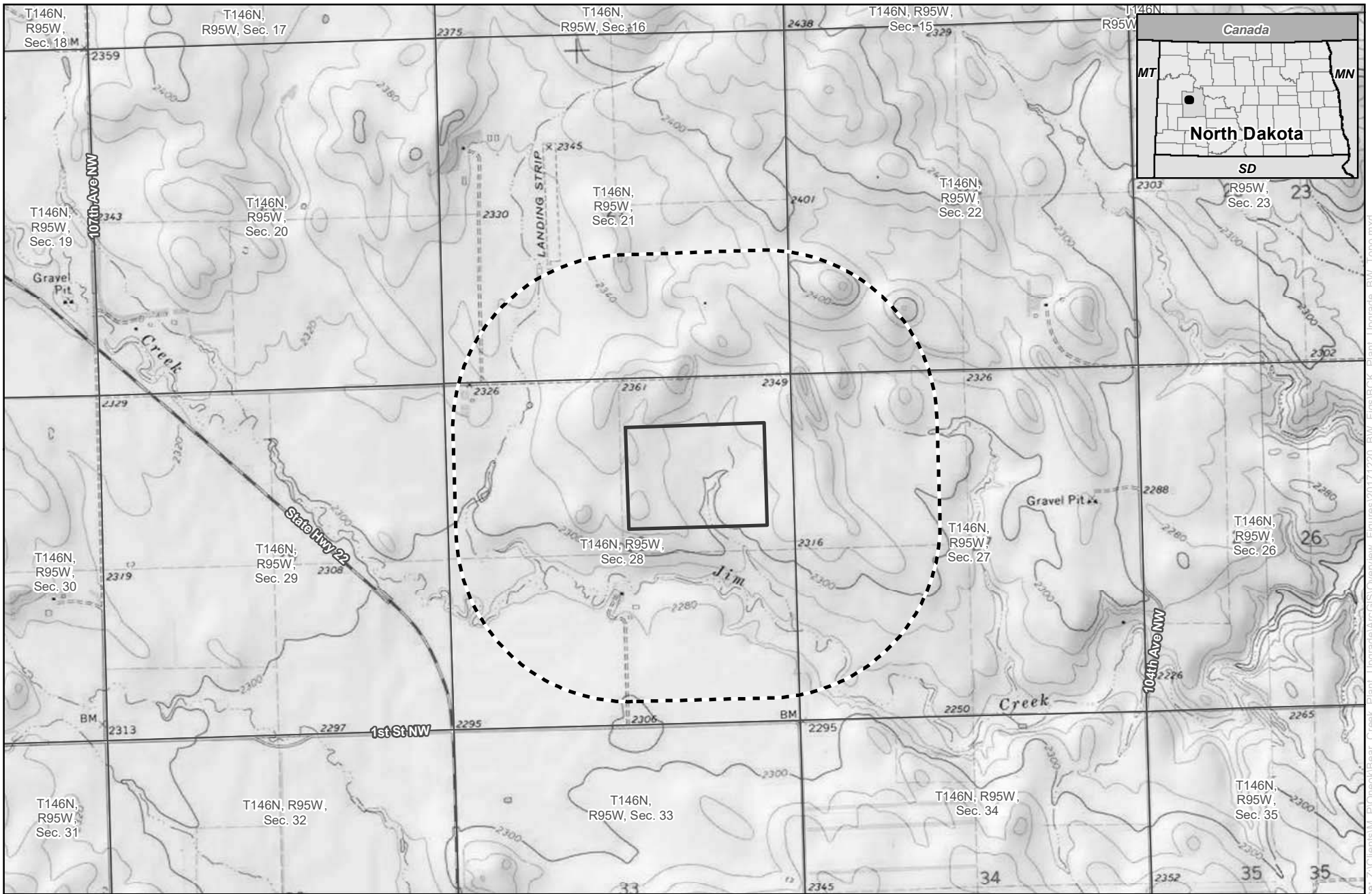


0 1,000 2,000
 Feet
 1 inch = 2,000 feet






**ONEOK Rockies Midstream
 Bear Creek Plant Expansion Project
 Project Overview Map
 Dunn County, North Dakota**

-  Project Boundary
-  Study Area
-  Section Boundary



ONEOK Rockies Midstream
Bear Creek Plant Expansion Project
Project Overview Map
Dunn County, North Dakota

-  Project Boundary
-  Study Area
-  Section Boundary