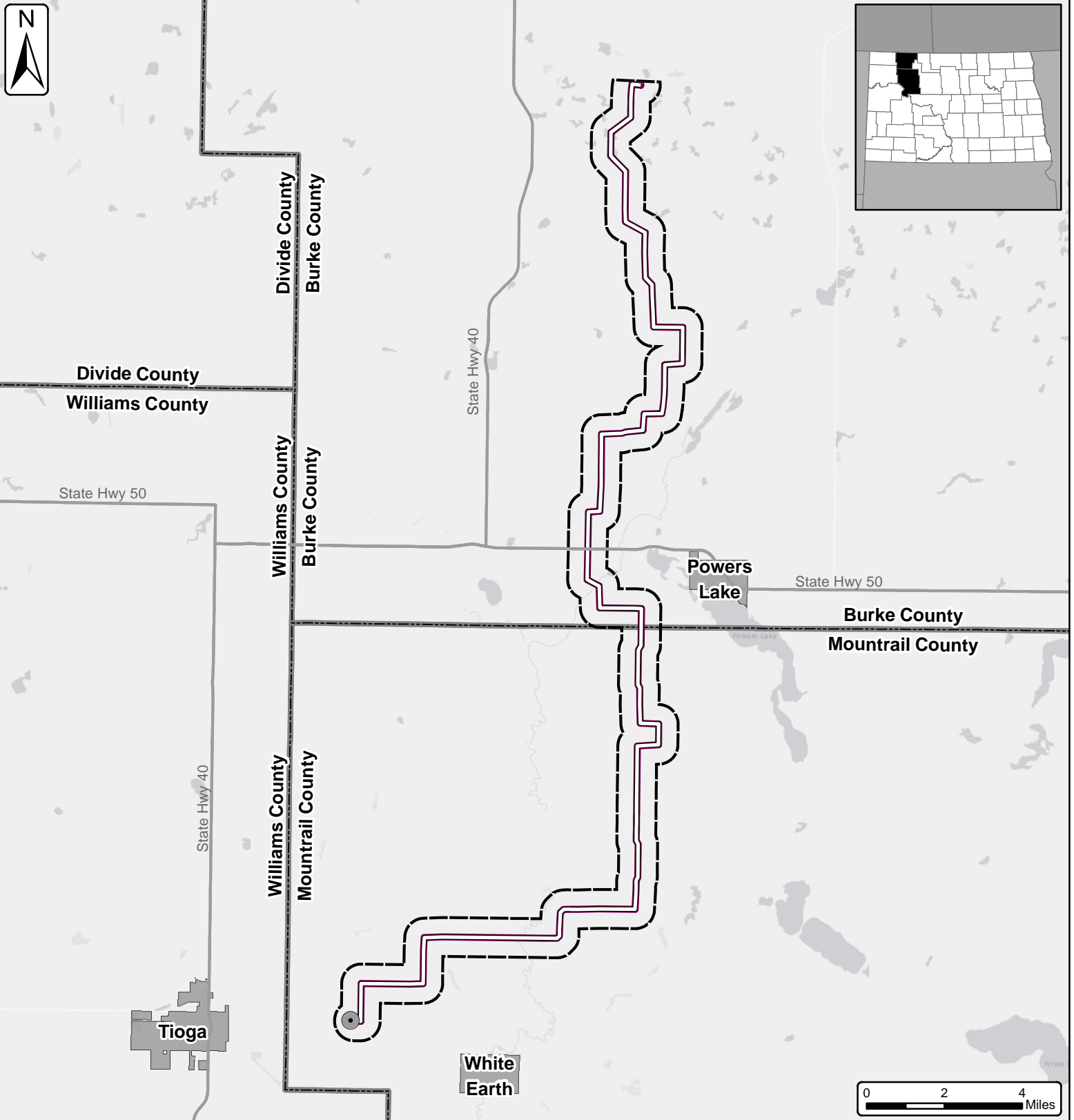









Burke Wind Transmission Line Site Location Map

Burke County & Mountrail County, North Dakota

Client:
Burke Wind, LLC

Issue Date:
7/13/2018
Atwell, LLC Project:
16000947



-  Transmission Line
-  Transmission Line 1 Mile Study Area
-  Cities
-  Transmission Line 150 ft. Project Corridor
-  Existing Tande Substation
-  Counties
-  State Highway



Service Layer Credits: Esri, HERE, Garmin, © OpenStreetMap contributors, and the GIS user community

The information contained on this map is proprietary and confidential. The use or disclosure of this information by you to third parties is prohibited by law and may give rise to civil or criminal liability.