







Burke County Wind Energy Center
 Project Area Comparison
 Burke County, North Dakota
 Date: 3/8/2019

	200 MW Project Area (±22,933 Ac.)		Lostwood National Wildlife Refuge
	300 MW Project Area (±46,515 Ac.)		Townships (MCD)
			Counties

96
 PU-18-344 Filed: 3/8/2019 Pages: 1
 Exhibit 37 - Burke County Wind Energy Center
 Project Boundary Comparison Map
 Burke Wind, LLC

tabbies

EXHIBIT

37

