












# Aurora Wind Project - Exhibit 8 - Final Transmission Line Route

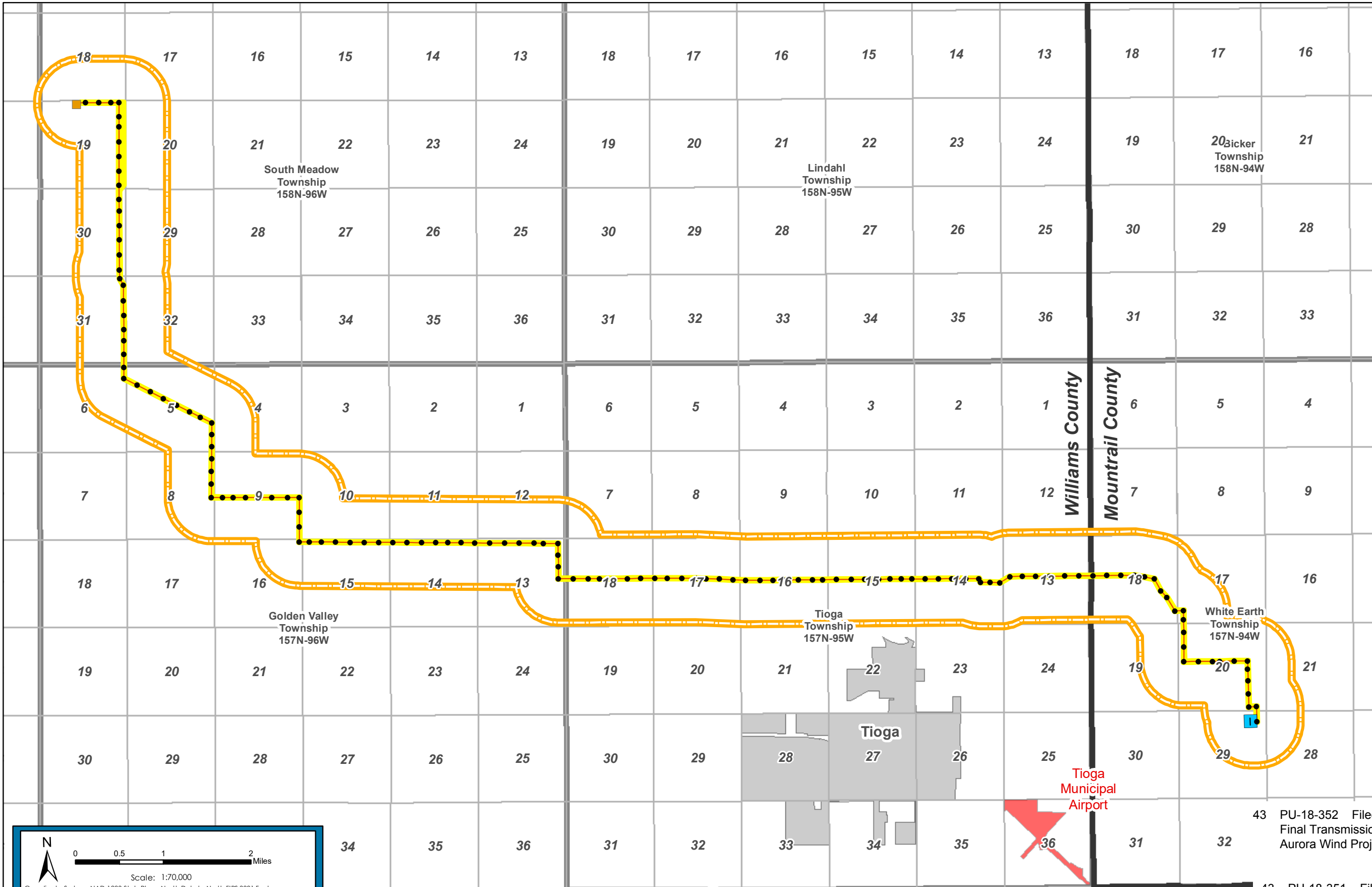




## Exhibit 8

Final Transmission Line Route with Pole Locations

### Legend

-  Study Area
-  Project Route
-  Project Corridor
-  Transmission Line Structures
-  Interconnection
-  Substation
-  Municipal Boundary
-  Section
-  Township
-  County
-  Airports





  
 Scale: 1:70,000  
 Coordinate System: NAD 1983 StatePlane North Dakota North FIPS 3301 Feet  
 Copyright 2019 Tradewind Energy, Inc.