

### WILLIAMS COUNTY APPROACH PERMIT

APPROACH PERMIT FEE \$100.00

STOP SIGN FEE \$150.00 (Williams County will do the installing and maintenance on stop signs at the owner's expense - **(FEE WILL BE DETERMINED BY WILLIAMS COUNTY SUPERVISOR)**)

**WE WILL CONTACT YOU WITH THE FEE; DO NOT ATTACH ANY MONEY OR CHECKS!**

TOTAL PERMIT FEE DUE: \$250  
(AMOUNT WILL BE FILLED IN BY WILLIAMS COUNTY)

Owner Aurora Wind Project, LLC.

Address 16105 W. 113th Street, Lenexa, KS 66219

Home Phone N/A

Alternate Phone (913) 956-4088

Contact RES

Contractor Phone # 303-439-4200

Township Name Golden Valley

Section-Township-Range 3-157N-96W

Location in Section ~1833' E of SW section corner

Rig Location: N/A

Rig Name N/A

Approach Type:  New  Improved  Temporary  Other \_\_\_\_\_

Approach Use:  Residential  Commercial  Field Access  Other Wind Farm

Additional Information Permanent wind turbine access road entrance

FID18

Accessing: County Road 71st ST NW  
(The part of the approach that meets the County Road **MUST** be one (1) foot below the shoulder of the County Road.)

**\*\*\*\*TRACK OUT PADS MUST BE INSTALLED ON APPROACH (24X50)\*\*\*\***

Approach Width (20' min - 30' max) (30 ft rad max) 16'

Culvert Required:  No  Yes Size (18 inch min) 36" CMP

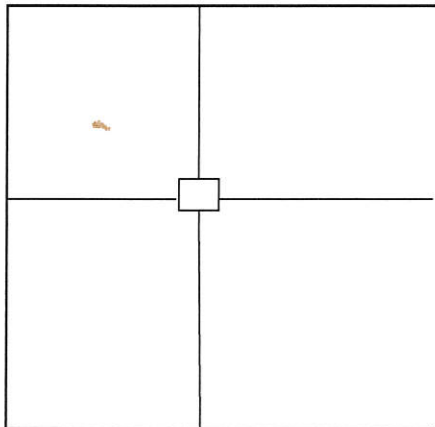
**\*\*CULVERTS MUST BE STEEL OR CONCRETE-NO PLASTIC ALLOWED\*\***

Remarks: See attached map for location and detail

Permit # 11-2-08-881

Williams County Highway Dept.  
PO Box 1305  
Williston ND 58802-1305  
Phone: (701)577-4521  
[rhondaw@co.williams.nd.us](mailto:rhondaw@co.williams.nd.us)  
[katieg@co.williams.nd.us](mailto:katieg@co.williams.nd.us)

**ANY APPROACH INSTALLED WITHOUT PERMIT - 1st OFFENSE \$1,000.00 FEE; 2nd OFFENSE \$5,000.00 FEE NO EXCEPTIONS**



Location Map

**APPROACH LOCATION "MUST" BE STAKED BY OWNER FOR INSPECTION BY WILLIAMS COUNTY OR PERMIT WILL NOT BE APPROVED.**

I, the owner/applicant of the above mentioned property/project, agree to construct the approach for the property noted above, as required by the attached minimum standards and any additional conditions noted above. I also agree that if I don't follow the standards, the Authorizing Agency may construct the approach as needed, or cancel this permit and remove the driveway and charge all costs to the owner/applicant. This permit must be on site with the contractor during construction.

[Signature]  
Owner/Applicant(Print and Sign)

913-953-5287  
Phone Number

7/3/19  
Date

[Signature]  
Williams County Authorized Signature

Williams County Highway  
Agency

8/21/19  
Date

### WILLIAMS COUNTY APPROACH PERMIT

APPROACH PERMIT FEE \$100.00

STOP SIGN FEE \$150.00 (Williams County will do the installing and maintenance on stop signs at the owner's expense - **FEE WILL BE DETERMINED BY WILLIAMS COUNTY SUPERVISOR**)

**WE WILL CONTACT YOU WITH THE FEE; DO NOT ATTACH ANY MONEY OR CHECKS!**

TOTAL PERMIT FEE DUE: \$250 -

(AMOUNT WILL BE FILLED IN BY WILLIAMS COUNTY)

Permit # 11-2-08-882  
 Williams County Highway Dept.  
 PO Box 1305  
 Williston ND 58802-1305  
 Phone: (701)577-4521  
[rhondaw@co.williams.nd.us](mailto:rhondaw@co.williams.nd.us)  
[katieg@co.williams.nd.us](mailto:katieg@co.williams.nd.us)  
**ANY APPROACH INSTALLED WITHOUT PERMIT - 1st OFFENSE \$1,000.00 FEE; 2nd OFFENSE \$5,000.00 FEE**  
**NO EXCEPTIONS**

Owner Aurora Wind Project, LLC.

Address 16105 W. 113th Street, Lenexa, KS 66219

Home Phone N/A

Alternate Phone (913) 956-4088

Contactor RES

Contractor Phone # 303-439-4200

Township Name Golden Valley

Section-Township-Range 3-157N-96W

Location in Section 1871 ft N of SE section corner

Rig Location: N/A

Rig Name N/A

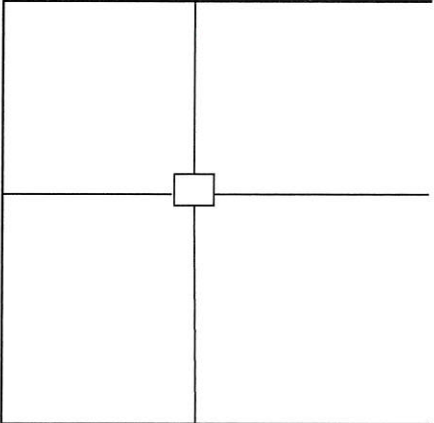
Approach Type:  New  Improved  Temporary  Other \_\_\_\_\_

Approach Use:  Residential  Commercial  Field Access  Other Wind Farm

Additional Information Alternate permanent access road

FID 193

Accessing: County Road 110th Ave NW / Co Hwy 19  
(The part of the approach that meets the County Road **MUST** be one (1) foot below the shoulder of the County Road.)



Location Map

**\*\*\*\*TRACK OUT PADS MUST BE INSTALLED ON APPROACH (24X50)\*\*\*\***

Approach Width (20' min - 30' max) (30 ft rad max) 16'

Culvert Required:  No  Yes Size(18 inch min) \_\_\_\_\_ CMP

**\*\*CULVERTS MUST BE STEEL OR CONCRETE-NO PLASTIC ALLOWED\*\***

Remarks: See attached drawing for location and details

**APPROACH LOCATION "MUST" BE STAKED BY OWNER FOR INSPECTION BY WILLIAMS COUNTY OR PERMIT WILL NOT BE APPROVED.**

I, the owner/applicant of the above mentioned property/project, agree to construct the approach for the property noted above, as required by the attached minimum standards and any additional conditions noted above. I also agree that if I don't follow the standards, the Authorizing Agency may construct the approach as needed, or cancel this permit and remove the driveway and charge all costs to the owner/applicant. This permit must be on site with the contractor during construction.

Christopher Adams  
Owner/Applicant(Print and Sign)

913-953-5287  
Phone Number

7/3/19  
Date

[Signature]  
Williams County Authorized Signature

Williams County Highway  
Agency

8/21/19  
Date

### WILLIAMS COUNTY APPROACH PERMIT

APPROACH PERMIT FEE \$100.00

STOP SIGN FEE \$150.00 (Williams County will do the installing and maintenance on stop signs at the owner's expense - **(FEE WILL BE DETERMINED BY WILLIAMS COUNTY SUPERVISOR)**)

**WE WILL CONTACT YOU WITH THE FEE; DO NOT ATTACH ANY MONEY OR CHECKS!**

TOTAL PERMIT FEE DUE: \$ 250-

(AMOUNT WILL BE FILLED IN BY WILLIAMS COUNTY)

Owner Aurora Wind Project, LLC.

Address 16105 W. 113th Street, Lenexa, KS 66219

Home Phone N/A

Alternate Phone (913) 956-4088

Contact RES

Contractor Phone # 303-439-4200

Township Name Golden Valley

Section-Township-Range 3-157N-96W

Location in Section ~1700'E of SW section corner

Rig Location: N/A

Rig Name N/A

Approach Type:  New  Improved  Temporary  Other \_\_\_\_\_

Approach Use:  Residential  Commercial  Field Access  Other Wind Farm

Additional Information Permanent wind turbine access road entrance

FID194

Accessing: County Road 71st ST NW

(The part of the approach that meets the County Road **MUST** be one (1) foot below the shoulder of the County Road.)

**\*\*\*\*TRACK OUT PADS MUST BE INSTALLED ON APPROACH (24X50)\*\*\*\***

Approach Width (20' min - 30' max) (30 ft rad max) 16'

Culvert Required:  No  Yes Size(18 inch min) 18" CMP

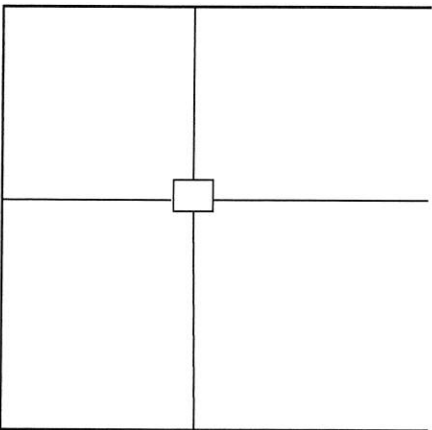
**\*\*CULVERTS MUST BE STEEL OR CONCRETE-NO PLASTIC ALLOWED\*\***

Remarks: See attached map for location and detail

Permit # 11-2-08-883

Williams County Highway Dept.  
 PO Box 1305  
 Williston ND 58802-1305  
 Phone: (701)577-4521  
[rhondaw@co.williams.nd.us](mailto:rhondaw@co.williams.nd.us)  
[katieg@co.williams.nd.us](mailto:katieg@co.williams.nd.us)

**ANY APPROACH INSTALLED WITHOUT PERMIT - 1st OFFENSE \$1,000.00 FEE; 2nd OFFENSE \$5,000.00 FEE NO EXCEPTIONS**



Location Map

**APPROACH LOCATION "MUST" BE STAKED BY OWNER FOR INSPECTION BY WILLIAMS COUNTY OR PERMIT WILL NOT BE APPROVED.**

I, the owner/applicant of the above mentioned property/project, agree to construct the approach for the property noted above, as required by the attached minimum standards and any additional conditions noted above. I also agree that if I don't follow the standards, the Authorizing Agency may construct the approach as needed, or cancel this permit and remove the driveway and charge all costs to the owner/applicant. This permit must be on site with the contractor during construction.

Christina Hiday  
 Owner/Applicant(Print and Sign)

[Signature]  
 Williams County Authorized Signature

913-953-5287  
 Phone Number

Williams County Highway  
 Agency

7/3/19  
 Date

8/21/19  
 Date

### WILLIAMS COUNTY APPROACH PERMIT

APPROACH PERMIT FEE \$100.00

STOP SIGN FEE \$150.00 (Williams County will do the installing and maintenance on stop signs at the owner's expense - **(FEE WILL BE DETERMINED BY WILLIAMS COUNTY SUPERVISOR)**)

**WE WILL CONTACT YOU WITH THE FEE; DO NOT ATTACH ANY MONEY OR CHECKS!**

TOTAL PERMIT FEE DUE: \$250-

(AMOUNT WILL BE FILLED IN BY WILLIAMS COUNTY)

Permit # 11-2-08-884

Williams County Highway Dept.  
 PO Box 1305  
 Williston ND 58802-1305  
 Phone: (701)577-4521  
[rhondaw@co.williams.nd.us](mailto:rhondaw@co.williams.nd.us)  
[katieg@co.williams.nd.us](mailto:katieg@co.williams.nd.us)  
**ANY APPROACH INSTALLED WITHOUT PERMIT - 1st OFFENSE \$1,000.00 FEE; 2nd OFFENSE \$5,000.00 FEE NO EXCEPTIONS**

Owner Aurora Wind Project, LLC.

Address 16105 W. 113th Street, Lenexa, KS 66219

Home Phone N/A

Alternate Phone (913) 956-4088

Contactor RES

Contractor Phone # 303-439-4200

Township Name Golden Valley

Section-Township-Range 4-157N-96W

Location in Section ~735' E of NW section corner

Rig Location: N/A Rig Name N/A

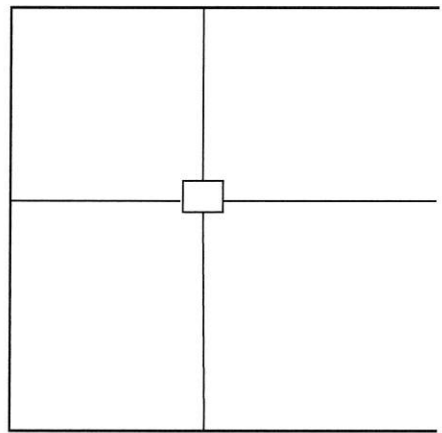
Approach Type:  New  Improved  Temporary  Other \_\_\_\_\_

Approach Use:  Residential  Commercial  Field Access  Other Wind Farm

Additional Information Permanent wind turbine access road entrance

FID11 \_\_\_\_\_

Accessing: County Road 72nd St NW  
(The part of the approach that meets the County Road **MUST** be one (1) foot below the shoulder of the County Road.)



Location Map

**\*\*\*TRACK OUT PADS MUST BE INSTALLED ON APPROACH (24X50)\*\*\***

Approach Width (20' min - 30' max) (30 ft rad max) 16'

Culvert Required:  No  Yes Size(18 inch min) 18" CMP

**\*\*CULVERTS MUST BE STEEL OR CONCRETE-NO PLASTIC ALLOWED\*\***

Remarks: See attached map for location and detail

**APPROACH LOCATION "MUST" BE STAKED BY OWNER FOR INSPECTION BY WILLIAMS COUNTY OR PERMIT WILL NOT BE APPROVED.**

I, the owner/applicant of the above mentioned property/project, agree to construct the approach for the property noted above, as required by the attached minimum standards and any additional conditions noted above. I also agree that if I don't follow the standards, the Authorizing Agency may construct the approach as needed, or cancel this permit and remove the driveway and charge all costs to the owner/applicant. This permit must be on site with the contractor during construction.

[Signature]  
Owner/Applicant(Print and Sign)

913-953-5287  
Phone Number

7/3/19  
Date

[Signature]  
Williams County Authorized Signature

Williams County Highway  
Agency

8/21/19  
Date

*Needs stop sign*

### WILLIAMS COUNTY APPROACH PERMIT

APPROACH PERMIT FEE \$100.00

STOP SIGN FEE \$150.00 (Williams County will do the installing and maintenance on stop signs at the owner's expense - **(FEE WILL BE DETERMINED BY WILLIAMS COUNTY SUPERVISOR)**)

**WE WILL CONTACT YOU WITH THE FEE; DO NOT ATTACH ANY MONEY OR CHECKS!**

TOTAL PERMIT FEE DUE: \$100  
(AMOUNT WILL BE FILLED IN BY WILLIAMS COUNTY)

Owner Aurora Wind Project, LLC.

Address 16105 W. 113th Street, Lenexa, KS 66219

Home Phone N/A

Alternate Phone (913) 956-4088

Contactor RES

Contractor Phone # 303-439-4200

Township Name Golden Valley

Section-Township-Range 4-157N-96W

Location in Section 1162 ft E of SW section corner

Rig Location: N/A

Rig Name N/A

Approach Type:  New  Improved  Temporary  Other

Approach Use:  Residential  Commercial  Field Access  Other Wind Farm

Additional Information Temporary crane path

FID 165

Accessing: County Road 71st St NW  
(The part of the approach that meets the County Road **MUST** be one (1) foot below the shoulder of the County Road.)

**\*\*\*\*TRACK OUT PADS MUST BE INSTALLED ON APPROACH (24X50)\*\*\*\***

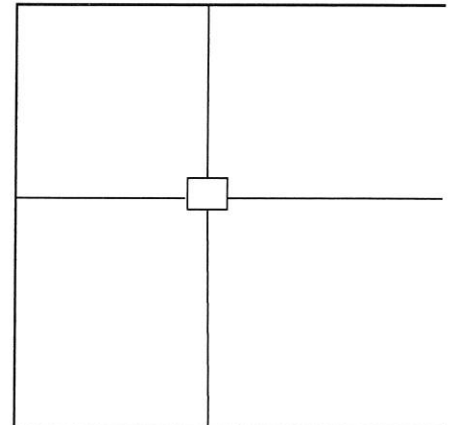
Approach Width (20' min - 30' max) (30-ft rad max) 16'

Culvert Required:  No  Yes Size(18 inch min) Yes CMP

**\*\*CULVERTS MUST BE STEEL OR CONCRETE-NO PLASTIC ALLOWED\*\***

Remarks: See attached drawing for location and details

Permit # 11-2-08-885  
Williams County Highway Dept.  
PO Box 1305  
Williston ND 58802-1305  
Phone: (701)577-4521  
[rhondaw@co.williams.nd.us](mailto:rhondaw@co.williams.nd.us)  
[katieg@co.williams.nd.us](mailto:katieg@co.williams.nd.us)  
**ANY APPROACH INSTALLED WITHOUT PERMIT - 1st OFFENSE \$1,000.00 FEE; 2nd OFFENSE \$5,000.00 FEE NO EXCEPTIONS**



Location Map

**APPROACH LOCATION "MUST" BE STAKED BY OWNER FOR INSPECTION BY WILLIAMS COUNTY OR PERMIT WILL NOT BE APPROVED.**

I, the owner/applicant of the above mentioned property/project, agree to construct the approach for the property noted above, as required by the attached minimum standards and any additional conditions noted above. I also agree that if I don't follow the standards, the Authorizing Agency may construct the approach as needed, or cancel this permit and remove the driveway and charge all costs to the owner/applicant. This permit must be on site with the contractor during construction.

[Signature]  
Owner/Applicant(Print and Sign)

913-953-5287  
Phone Number

7/3/19  
Date

[Signature]  
Williams County Authorized Signature

Williams County Highway  
Agency

8/21/19  
Date

### WILLIAMS COUNTY APPROACH PERMIT

APPROACH PERMIT FEE \$100.00

STOP SIGN FEE \$150.00 (Williams County will do the installing and maintenance on stop signs at the owner's expense - **(FEE WILL BE DETERMINED BY WILLIAMS COUNTY SUPERVISOR)**)

**WE WILL CONTACT YOU WITH THE FEE; DO NOT ATTACH ANY MONEY OR CHECKS!**

TOTAL PERMIT FEE DUE: \$ 100  
(AMOUNT WILL BE FILLED IN BY WILLIAMS COUNTY)

Permit # 11-2-08-886  
Williams County Highway Dept.  
PO Box 1305  
Williston ND 58802-1305  
Phone: (701)577-4521  
[rhondaw@co.williams.nd.us](mailto:rhondaw@co.williams.nd.us)  
[katieg@co.williams.nd.us](mailto:katieg@co.williams.nd.us)  
**ANY APPROACH INSTALLED WITHOUT PERMIT - 1st OFFENSE \$1,000.00 FEE; 2nd OFFENSE \$5,000.00 FEE NO EXCEPTIONS**

Owner Aurora Wind Project, LLC.

Address 16105 W. 113th Street, Lenexa, KS 66219

Home Phone N/A

Alternate Phone (913) 956-4088

Contactors RES

Contractor Phone # 303-439-4200

Township Name Golden Valley

Section-Township-Range 5-157N-96W

Location in Section 1320 ft S of NW section corner

Rig Location: N/A

Rig Name N/A

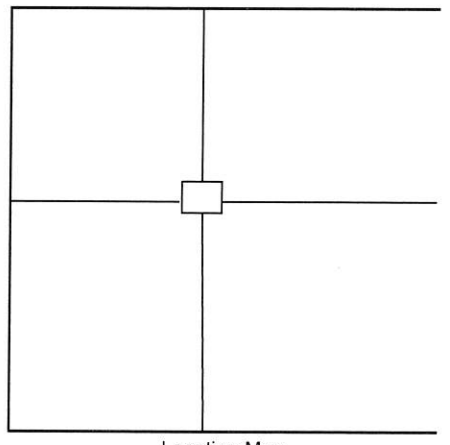
Approach Type:  New  Improved  Temporary  Other

Approach Use:  Residential  Commercial  Field Access  Other Wind Farm

Additional Information Alternate temporary crane path

FID 167

Accessing: County Road 113th Ave NW  
(The part of the approach that meets the County Road **MUST** be one (1) foot below the shoulder of the County Road.)



Location Map

**\*\*\*\*TRACK OUT PADS MUST BE INSTALLED ON APPROACH (24X50)\*\*\*\***

Approach Width (20' min - 30' max) (30 ft rad max) 16'

Culvert Required:  No  Yes Size(18 inch min) YES CMP

**\*\*CULVERTS MUST BE STEEL OR CONCRETE-NO PLASTIC ALLOWED\*\***

Remarks: See attached drawing for location and details

**APPROACH LOCATION "MUST" BE STAKED BY OWNER FOR INSPECTION BY WILLIAMS COUNTY OR PERMIT WILL NOT BE APPROVED.**

I, the owner/applicant of the above mentioned property/project, agree to construct the approach for the property noted above, as required by the attached minimum standards and any additional conditions noted above. I also agree that if I don't follow the standards, the Authorizing Agency may construct the approach as needed, or cancel this permit and remove the driveway and charge all costs to the owner/applicant. This permit must be on site with the contractor during construction.

[Signature]  
Owner/Applicant(Print and Sign)

913-953-5287  
Phone Number

7/3/19  
Date

[Signature]  
Williams County Authorized Signature

Williams County Highway  
Agency

8/21/19  
Date

### WILLIAMS COUNTY APPROACH PERMIT

APPROACH PERMIT FEE \$100.00

STOP SIGN FEE \$150.00 (Williams County will do the installing and maintenance on stop signs at the owner's expense - **(FEE WILL BE DETERMINED BY WILLIAMS COUNTY SUPERVISOR)**)

**WE WILL CONTACT YOU WITH THE FEE; DO NOT ATTACH ANY MONEY OR CHECKS!**

TOTAL PERMIT FEE DUE: \$100-

(AMOUNT WILL BE FILLED IN BY WILLIAMS COUNTY)

Owner Aurora Wind Project, LLC.

Address 16105 W. 113th Street, Lenexa, KS 66219

Home Phone N/A

Alternate Phone (913) 956-4088

Contactor RES

Contractor Phone # 303-439-4200

Township Name Golden Valley

Section-Township-Range 6-157N-96W

Location in Section 2623 ft W of NE section corner

Rig Location: N/A Rig Name N/A

Approach Type:  New  Improved  Temporary  Other

Approach Use:  Residential  Commercial  Field Access  Other Wind Farm

Additional Information Temporary crane path

FID65

Accessing: County Road 72nd St NW  
(The part of the approach that meets the County Road **MUST** be one (1) foot below the shoulder of the County Road.)

**\*\*\*\*TRACK OUT PADS MUST BE INSTALLED ON APPROACH (24X50)\*\*\*\***

Approach Width (20' min - 30' max) (30 ft rad max) 16'

Culvert Required:  No  Yes Size(18 inch min) YES CMP

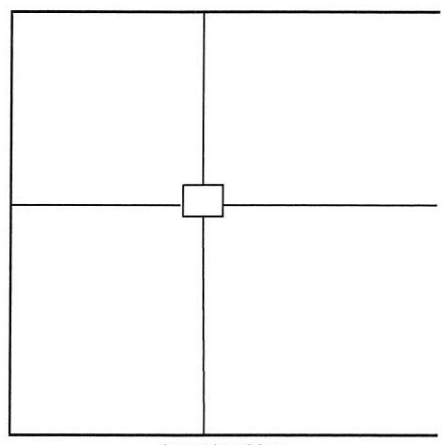
**\*\*CULVERTS MUST BE STEEL OR CONCRETE-NO PLASTIC ALLOWED\*\***

Remarks: See attached drawing for location and details

Permit # 11-2-08-887

Williams County Highway Dept.  
PO Box 1305  
Williston ND 58802-1305  
Phone: (701)577-4521  
[rhondaw@co.williams.nd.us](mailto:rhondaw@co.williams.nd.us)  
[katieg@co.williams.nd.us](mailto:katieg@co.williams.nd.us)

**ANY APPROACH INSTALLED WITHOUT PERMIT - 1st OFFENSE \$1,000.00 FEE; 2nd OFFENSE \$5,000.00 FEE NO EXCEPTIONS**



**APPROACH LOCATION "MUST" BE STAKED BY OWNER FOR INSPECTION BY WILLIAMS COUNTY OR PERMIT WILL NOT BE APPROVED.**

I, the owner/applicant of the above mentioned property/project, agree to construct the approach for the property noted above, as required by the attached minimum standards and any additional conditions noted above. I also agree that if I don't follow the standards, the Authorizing Agency may construct the approach as needed, or cancel this permit and remove the driveway and charge all costs to the owner/applicant. This permit must be on site with the contractor during construction.

Christopher Hedberg  
Owner/Applicant(Print and Sign)

913-953-5287  
Phone Number

7/3/19  
Date

[Signature]  
Williams County Authorized Signature

Williams County Highway  
Agency

8/21/19  
Date

### WILLIAMS COUNTY APPROACH PERMIT

APPROACH PERMIT FEE \$100.00

STOP SIGN FEE \$150.00 (Williams County will do the installing and maintenance on stop signs at the owner's expense - **(FEE WILL BE DETERMINED BY WILLIAMS COUNTY SUPERVISOR)**)

**WE WILL CONTACT YOU WITH THE FEE; DO NOT ATTACH ANY MONEY OR CHECKS!**

TOTAL PERMIT FEE DUE: \$250-  
(AMOUNT WILL BE FILLED IN BY WILLIAMS COUNTY)

Owner Aurora Wind Project, LLC.  
Address 16105 W. 113th Street, Lenexa, KS 66219  
Home Phone N/A  
Alternate Phone (913) 956-4088  
Contactor RES  
Contractor Phone # 303-439-4200

Township Name Golden Valley  
Location in Section ~1956' E of NW section corner

Rig Location: N/A Rig Name N/A

Approach Type:  New  Improved  Temporary  Other \_\_\_\_\_

Approach Use:  Residential  Commercial  Field Access  Other Wind Farm

Additional Information Permanent wind turbine access road entrance and temporary crane path  
FID 189

Accessing: County Road 72nd St NW  
(The part of the approach that meets the County Road **MUST** be one (1) foot below the shoulder of the County Road.)

**\*\*\*\*TRACK OUT PADS MUST BE INSTALLED ON APPROACH (24X50)\*\*\*\***

Approach Width (20' min - 30' max) (30 ft rad max) 16'

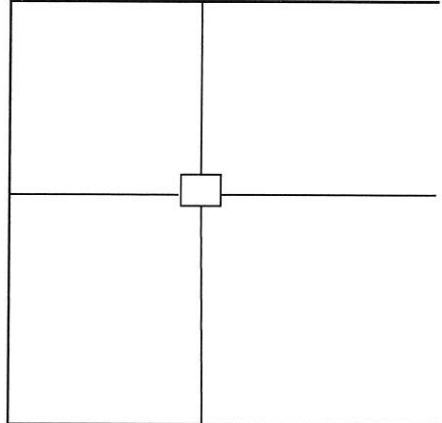
Culvert Required:  No  Yes Size(18 inch min) 18" CMP

**\*\*CULVERTS MUST BE STEEL OR CONCRETE-NO PLASTIC ALLOWED\*\***

Remarks: See attached drawing for location and details

Permit # 11-2-08-888  
Williams County Highway Dept.  
PO Box 1305  
Williston ND 58802-1305  
Phone: (701)577-4521  
[rhondaw@co.williams.nd.us](mailto:rhondaw@co.williams.nd.us)  
[katieg@co.williams.nd.us](mailto:katieg@co.williams.nd.us)  
**ANY APPROACH INSTALLED WITHOUT PERMIT - 1st OFFENSE \$1,000.00 FEE; 2nd OFFENSE \$5,000.00 FEE NO EXCEPTIONS**

Section-Township-Range 6-157N-96W



Location Map

**APPROACH LOCATION "MUST" BE STAKED BY OWNER FOR INSPECTION BY WILLIAMS COUNTY OR PERMIT WILL NOT BE APPROVED.**

I, the owner/applicant of the above mentioned property/project, agree to construct the approach for the property noted above, as required by the attached minimum standards and any additional conditions noted above. I also agree that if I don't follow the standards, the Authorizing Agency may construct the approach as needed, or cancel this permit and remove the driveway and charge all costs to the owner/applicant. This permit must be on site with the contractor during construction.

Christopher Adams  
Owner/Applicant(Print and Sign)

913-953-5287  
Phone Number

7/3/19  
Date

[Signature]  
Williams County Authorized Signature

Williams County Highway  
Agency

8/21/19  
Date

### WILLIAMS COUNTY APPROACH PERMIT

APPROACH PERMIT FEE \$100.00

STOP SIGN FEE \$150.00 (Williams County will do the installing and maintenance on stop signs at the owner's expense - **(FEE WILL BE DETERMINED BY WILLIAMS COUNTY SUPERVISOR)**)

**WE WILL CONTACT YOU WITH THE FEE; DO NOT ATTACH ANY MONEY OR CHECKS!**

TOTAL PERMIT FEE DUE: \$ 250  
(AMOUNT WILL BE FILLED IN BY WILLIAMS COUNTY)

Owner Aurora Wind Project, LLC.

Address 16105 W. 113th Street, Lenexa, KS 66219

Home Phone N/A

Alternate Phone (913) 956-4088

Contactor RES

Contractor Phone # 303-439-4200

Township Name Golden Valley

Section-Township-Range 7-157N-96W

Location in Section ~646' S of NE section corner

Rig Location: N/A

Rig Name N/A

Approach Type:  New  Improved  Temporary  Other

Approach Use:  Residential  Commercial  Field Access  Other Wind Farm

Additional Information Permanent wind turbine access road entrance

FID113

Accessing: County Road 113th Ave NW  
(The part of the approach that meets the County Road **MUST** be one (1) foot below the shoulder of the County Road.)

**\*\*\*TRACK OUT PADS MUST BE INSTALLED ON APPROACH (24X50)\*\*\***

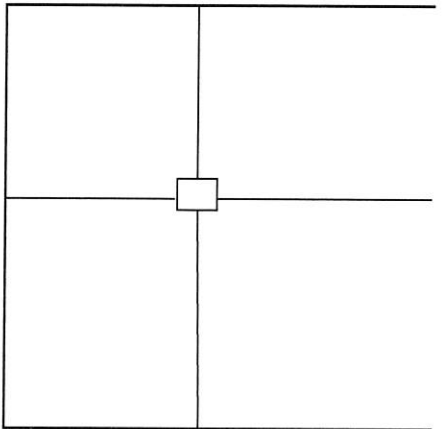
Approach Width (20' min - 30' max) (30 ft rad max) 16'

Culvert Required:  No  Yes Size(18 inch min) YES CMP

**\*\*CULVERTS MUST BE STEEL OR CONCRETE-NO PLASTIC ALLOWED\*\***

Remarks: See attached map for location and detail

Permit # 11-2-08-889  
 Williams County Highway Dept.  
 PO Box 1305  
 Williston ND 58802-1305  
 Phone: (701)577-4521  
[rhondaw@co.williams.nd.us](mailto:rhondaw@co.williams.nd.us)  
[katieg@co.williams.nd.us](mailto:katieg@co.williams.nd.us)  
**ANY APPROACH INSTALLED WITHOUT PERMIT - 1st OFFENSE \$1,000.00 FEE; 2nd OFFENSE \$5,000.00 FEE**  
**NO EXCEPTIONS**



Location Map

**APPROACH LOCATION "MUST" BE STAKED BY OWNER FOR INSPECTION BY WILLIAMS COUNTY OR PERMIT WILL NOT BE APPROVED.**

I, the owner/applicant of the above mentioned property/project, agree to construct the approach for the property noted above, as required by the attached minimum standards and any additional conditions noted above. I also agree that if I don't follow the standards, the Authorizing Agency may construct the approach as needed, or cancel this permit and remove the driveway and charge all costs to the owner/applicant. This permit must be on site with the contractor during construction.

Christopher Hickey  
Owner/Applicant(Print and Sign)

913-953-5287  
Phone Number

7/3/19  
Date

[Signature]  
Williams County Authorized Signature

Williams County Highway  
Agency

8/21/19  
Date

See 7  
[Signature] OK

### WILLIAMS COUNTY APPROACH PERMIT

APPROACH PERMIT FEE \$100.00

STOP SIGN FEE \$150.00 (Williams County will do the installing and maintenance on stop signs at the owner's expense - **(FEE WILL BE DETERMINED BY WILLIAMS COUNTY SUPERVISOR)**)

**WE WILL CONTACT YOU WITH THE FEE; DO NOT ATTACH ANY MONEY OR CHECKS!**

TOTAL PERMIT FEE DUE: \$100

(AMOUNT WILL BE FILLED IN BY WILLIAMS COUNTY)

Owner Aurora Wind Project, LLC.

Address 16105 W. 113th Street, Lenexa, KS 66219

Home Phone N/A

Alternate Phone (913) 956-4088

Contactor RES

Contractor Phone # 303-439-4200

Township Name Golden Valley

Section-Township-Range 7-157N-96W

Location in Section 2587 ft N of SE section corner

Rig Location: N/A

Rig Name N/A

Approach Type:  New  Improved  Temporary  Other

Approach Use:  Residential  Commercial  Field Access  Other Wind Farm

Additional Information Temporary crane path

FID 138

Accessing: County Road 113th Ave NW  
(The part of the approach that meets the County Road **MUST** be one (1) foot below the shoulder of the County Road.)

**\*\*\*\*TRACK OUT PADS MUST BE INSTALLED ON APPROACH (24X50)\*\*\*\***

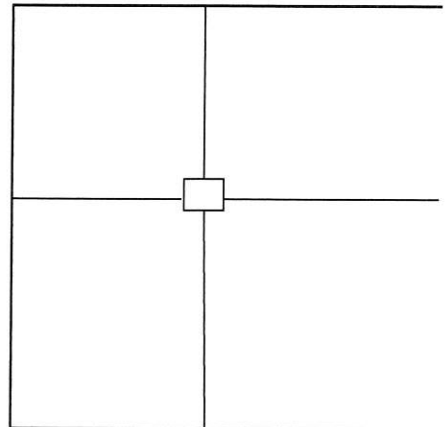
Approach Width (20' min - 30' max) (30 ft rad max) 16'

Culvert Required:  No  Yes Size(18 inch min) yes CMP

**\*\*CULVERTS MUST BE STEEL OR CONCRETE-NO PLASTIC ALLOWED\*\***

Remarks: See attached drawing for location and details

Permit # 11-2-03-890  
Williams County Highway Dept.  
PO Box 1305  
Williston ND 58802-1305  
Phone: (701)577-4521  
[rhondaw@co.williams.nd.us](mailto:rhondaw@co.williams.nd.us)  
[katieg@co.williams.nd.us](mailto:katieg@co.williams.nd.us)  
**ANY APPROACH INSTALLED WITHOUT PERMIT - 1st OFFENSE \$1,000.00 FEE; 2nd OFFENSE \$5,000.00 FEE NO EXCEPTIONS**



Location Map

**APPROACH LOCATION "MUST" BE STAKED BY OWNER FOR INSPECTION BY WILLIAMS COUNTY OR PERMIT WILL NOT BE APPROVED.**

I, the owner/applicant of the above mentioned property/project, agree to construct the approach for the property noted above, as required by the attached minimum standards and any additional conditions noted above. I also agree that if I don't follow the standards, the Authorizing Agency may construct the approach as needed, or cancel this permit and remove the driveway and charge all costs to the owner/applicant. This permit must be on site with the contractor during construction.

Christopher Adams  
Owner/Applicant (Print and Sign)  
[Signature]  
Williams County Authorized Signature

913-953-5287  
Phone Number  
Williams County Highway  
Agency

7/3/19  
Date  
8/21/19  
Date

*Flagman Needed When Crossing*

*Sec 7 ok + 8*

### WILLIAMS COUNTY APPROACH PERMIT

APPROACH PERMIT FEE \$100.00

STOP SIGN FEE \$150.00 (Williams County will do the installing and maintenance on stop signs at the owner's expense - **(FEE WILL BE DETERMINED BY WILLIAMS COUNTY SUPERVISOR)**)

**WE WILL CONTACT YOU WITH THE FEE; DO NOT ATTACH ANY MONEY OR CHECKS!**

TOTAL PERMIT FEE DUE: \$ 250 -

(AMOUNT WILL BE FILLED IN BY WILLIAMS COUNTY)

Owner Aurora Wind Project, LLC.

Address 16105 W. 113th Street, Lenexa, KS 66219

Home Phone N/A

Alternate Phone (913) 956-4088

Contactor RES

Contractor Phone # 303-439-4200

Township Name Golden Valley

Section-Township-Range 9-157N-96W

Location in Section 2290 ft W of NE section corner

Rig Location: N/A

Rig Name N/A

Approach Type:  New  Improved  Temporary  Other \_\_\_\_\_

Approach Use:  Residential  Commercial  Field Access  Other Wind Farm

Additional Information Alternate wind turbine access road entrance

FID 96

Accessing: County Road 71st St NW  
(The part of the approach that meets the County Road **MUST** be one (1) foot below the shoulder of the County Road.)

**\*\*\*\*TRACK OUT PADS MUST BE INSTALLED ON APPROACH (24X50)\*\*\*\***

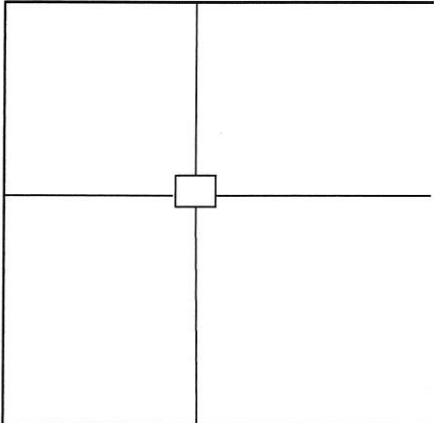
Approach Width (20' min - 30' max) (30 ft rad max) 16'

Culvert Required:  No  Yes Size(18 inch min) ? CMP

**\*\*CULVERTS MUST BE STEEL OR CONCRETE-NO PLASTIC ALLOWED\*\***

Remarks: See attached drawing for location and details

Permit # 11-2-08-891  
Williams County Highway Dept.  
PO Box 1305  
Williston ND 58802-1305  
Phone: (701)577-4521  
[rhondaw@co.williams.nd.us](mailto:rhondaw@co.williams.nd.us)  
[katieg@co.williams.nd.us](mailto:katieg@co.williams.nd.us)  
**ANY APPROACH INSTALLED WITHOUT PERMIT - 1st OFFENSE \$1,000.00 FEE; 2nd OFFENSE \$5,000.00 FEE NO EXCEPTIONS**



Location Map

**APPROACH LOCATION "MUST" BE STAKED BY OWNER FOR INSPECTION BY WILLIAMS COUNTY OR PERMIT WILL NOT BE APPROVED.**

I, the owner/applicant of the above mentioned property/project, agree to construct the approach for the property noted above, as required by the attached minimum standards and any additional conditions noted above. I also agree that if I don't follow the standards, the Authorizing Agency may construct the approach as needed, or cancel this permit and remove the driveway and charge all costs to the owner/applicant. This permit must be on site with the contractor during construction.

[Signature]  
Owner/Applicant(Print and Sign)

913-953-5287  
Phone Number

7/3/19  
Date

[Signature]  
Williams County Authorized Signature

Williams County Highway  
Agency

8/21/19  
Date

### WILLIAMS COUNTY APPROACH PERMIT

APPROACH PERMIT FEE \$100.00

STOP SIGN FEE \$150.00 (Williams County will do the installing and maintenance on stop signs at the owner's expense - FEE WILL BE DETERMINED BY WILLIAMS COUNTY SUPERVISOR)

**WE WILL CONTACT YOU WITH THE FEE; DO NOT ATTACH ANY MONEY OR CHECKS!**

TOTAL PERMIT FEE DUE: \$100-  
(AMOUNT WILL BE FILLED IN BY WILLIAMS COUNTY)

Permit # 11-2-08-892  
 Williams County Highway Dept.  
 PO Box 1305  
 Williston ND 58802-1305  
 Phone: (701)577-4521  
[rhondaw@co.williams.nd.us](mailto:rhondaw@co.williams.nd.us)  
[katieg@co.williams.nd.us](mailto:katieg@co.williams.nd.us)  
**ANY APPROACH INSTALLED WITHOUT PERMIT - 1st OFFENSE \$1,000.00 FEE; 2nd OFFENSE \$5,000.00 FEE NO EXCEPTIONS**

Owner Aurora Wind Project, LLC.

Address 16105 W. 113th Street, Lenexa, KS 66219

Home Phone N/A

Alternate Phone (913) 956-4088

Contactor RES

Contractor Phone # 303-439-4200

Township Name Golden Valley

Section-Township-Range 9-157N-96W

Location in Section 1396 ft N of SW section corner

Rig Location: N/A

Rig Name N/A

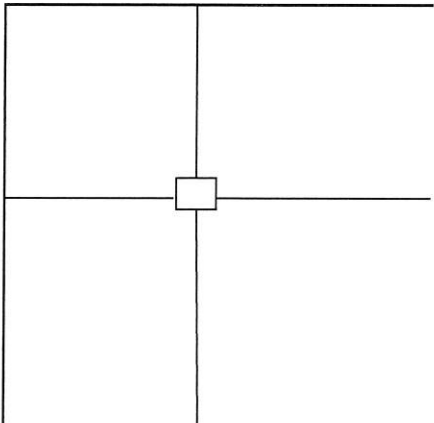
Approach Type:  New  Improved  Temporary  Other

Approach Use:  Residential  Commercial  Field Access  Other Wind Farm

Additional Information Temporary crane path

FID 144

Accessing: County Road 112th Ave NW  
(The part of the approach that meets the County Road **MUST** be one (1) foot below the shoulder of the County Road.)



Location Map

**\*\*\*\*TRACK OUT PADS MUST BE INSTALLED ON APPROACH (24X50)\*\*\*\***

Approach Width (20' min - 30' max) (30 ft rad max) 16'

Culvert Required:  No  Yes Size(18 inch min) CMP

**\*\*CULVERTS MUST BE STEEL OR CONCRETE-NO PLASTIC ALLOWED\*\***

Remarks: See attached drawing for location and details

**APPROACH LOCATION "MUST" BE STAKED BY OWNER FOR INSPECTION BY WILLIAMS COUNTY OR PERMIT WILL NOT BE APPROVED.**

I, the owner/applicant of the above mentioned property/project, agree to construct the approach for the property noted above, as required by the attached minimum standards and any additional conditions noted above. I also agree that if I don't follow the standards, the Authorizing Agency may construct the approach as needed, or cancel this permit and remove the driveway and charge all costs to the owner/applicant. This permit must be on site with the contractor during construction.

Christina Adley  
Owner/Applicant(Print and Sign)

913-953-5287  
Phone Number

7/3/19  
Date

[Signature]  
Williams County Authorized Signature

Williams County Highway  
Agency

8/21/19  
Date

OK

### WILLIAMS COUNTY APPROACH PERMIT

APPROACH PERMIT FEE \$100.00

STOP SIGN FEE \$150.00 (Williams County will do the installing and maintenance on stop signs at the owner's expense - **(FEE WILL BE DETERMINED BY WILLIAMS COUNTY SUPERVISOR)**)

**WE WILL CONTACT YOU WITH THE FEE; DO NOT ATTACH ANY MONEY OR CHECKS!**

TOTAL PERMIT FEE DUE: \$ 250 -

(AMOUNT WILL BE FILLED IN BY WILLIAMS COUNTY)

Owner Aurora Wind Project, LLC.

Address 16105 W. 113th Street, Lenexa, KS 66219

Home Phone N/A

Alternate Phone (913) 956-4088

Contactor RES

Contractor Phone # 303-439-4200

Township Name Golden Valley

Section-Township-Range 9-157N-96W

Location in Section ~1163' E of NW section corner

Rig Location: N/A

Rig Name N/A

Approach Type:  New  Improved  Temporary  Other \_\_\_\_\_

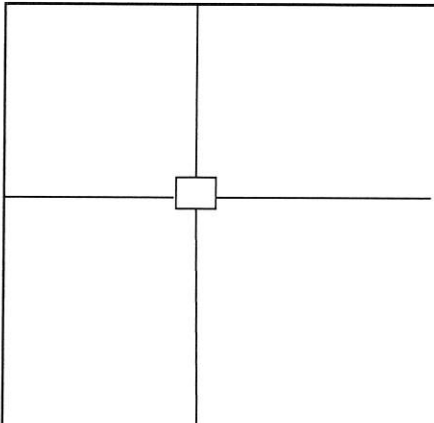
Approach Use:  Residential  Commercial  Field Access  Other Wind Farm

Additional Information Permanent wind turbine access road entrance and temporary crane path

FID 192

Accessing: County Road 71st St NW  
(The part of the approach that meets the County Road **MUST** be one (1) foot below the shoulder of the County Road.)

Permit # 11-2-08-893  
Williams County Highway Dept.  
PO Box 1305  
Williston ND 58802-1305  
Phone: (701)577-4521  
[rhondaw@co.williams.nd.us](mailto:rhondaw@co.williams.nd.us)  
[katieg@co.williams.nd.us](mailto:katieg@co.williams.nd.us)  
**ANY APPROACH INSTALLED WITHOUT PERMIT - 1st OFFENSE \$1,000.00 FEE; 2nd OFFENSE \$5,000.00 FEE NO EXCEPTIONS**



Location Map

**\*\*\*\*TRACK OUT PADS MUST BE INSTALLED ON APPROACH (24X50)\*\*\*\***

Approach Width (20' min - 30' max) (30 ft rad max) 16'

Culvert Required:  No  Yes Size(18 inch min) 18" CMP

**\*\*CULVERTS MUST BE STEEL OR CONCRETE-NO PLASTIC ALLOWED\*\***

Remarks: See attached drawing for location and details

**APPROACH LOCATION "MUST" BE STAKED BY OWNER FOR INSPECTION BY WILLIAMS COUNTY OR PERMIT WILL NOT BE APPROVED.**

I, the owner/applicant of the above mentioned property/project, agree to construct the approach for the property noted above, as required by the attached minimum standards and any additional conditions noted above. I also agree that if I don't follow the standards, the Authorizing Agency may construct the approach as needed, or cancel this permit and remove the driveway and charge all costs to the owner/applicant. This permit must be on site with the contractor during construction.

Christopher Adley  
Owner/Applicant(Print and Sign)  
[Signature]  
Williams County Authorized Signature

913-953-5287  
Phone Number  
Williams County Highway  
Agency

7/3/19  
Date  
8/21/19  
Date

### WILLIAMS COUNTY APPROACH PERMIT

APPROACH PERMIT FEE \$100.00

STOP SIGN FEE \$150.00 (Williams County will do the installing and maintenance on stop signs at the owner's expense - **(FEE WILL BE DETERMINED BY WILLIAMS COUNTY SUPERVISOR)**)

**WE WILL CONTACT YOU WITH THE FEE; DO NOT ATTACH ANY MONEY OR CHECKS!**

TOTAL PERMIT FEE DUE: \$ 100 -

(AMOUNT WILL BE FILLED IN BY WILLIAMS COUNTY)

Owner Aurora Wind Project, LLC.

Address 16105 W. 113th Street, Lenexa, KS 66219

Home Phone N/A

Alternate Phone (913) 956-4088

Contactors RES

Contractor Phone # 303-439-4200

Township Name Golden Valley

Section-Township-Range 8-157N-96W

Location in Section ~1426'E of SW section corner

Rig Location: N/A

Rig Name N/A

Approach Type:  New  Improved  Temporary  Other \_\_\_\_\_

Approach Use:  Residential  Commercial  Field Access  Other Wind Farm

Additional Information Permanent wind turbine access road entrance

FID114

Accessing: County Road 70th ST NW  
(The part of the approach that meets the County Road **MUST** be one (1) foot below the shoulder of the County Road.)

**\*\*\*\*TRACK OUT PADS MUST BE INSTALLED ON APPROACH (24X50)\*\*\*\***

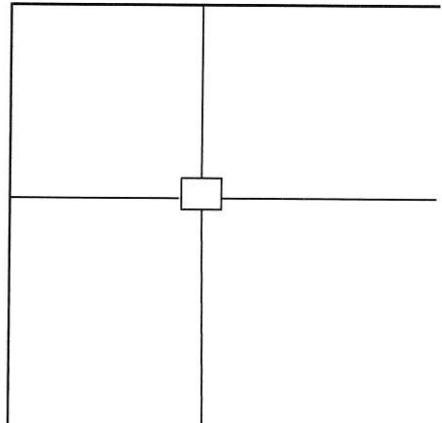
Approach Width (20' min - 30' max) (30 ft rad max) 16'

Culvert Required:  No  Yes Size(18 inch min) CMP

**\*\*CULVERTS MUST BE STEEL OR CONCRETE-NO PLASTIC ALLOWED\*\***

Remarks: See attached map for location and detail

Permit # 11-2-08-894  
Williams County Highway Dept.  
PO Box 1305  
Williston ND 58802-1305  
Phone: (701)577-4521  
[rhondaw@co.williams.nd.us](mailto:rhondaw@co.williams.nd.us)  
[katieg@co.williams.nd.us](mailto:katieg@co.williams.nd.us)  
**ANY APPROACH INSTALLED WITHOUT PERMIT - 1st OFFENSE \$1,000.00 FEE; 2nd OFFENSE \$5,000.00 FEE NO EXCEPTIONS**



Location Map

**APPROACH LOCATION "MUST" BE STAKED BY OWNER FOR INSPECTION BY WILLIAMS COUNTY OR PERMIT WILL NOT BE APPROVED.**

I, the owner/applicant of the above mentioned property/project, agree to construct the approach for the property noted above, as required by the attached minimum standards and any additional conditions noted above. I also agree that if I don't follow the standards, the Authorizing Agency may construct the approach as needed, or cancel this permit and remove the driveway and charge all costs to the owner/applicant. This permit must be on site with the contractor during construction.

Christopher Hickey  
Owner/Applicant(Print and Sign)

913-953-5287  
Phone Number

7/3/19  
Date

[Signature]  
Williams County Authorized Signature

Williams County Highway  
Agency

8/21/19  
Date

[Signature]

### WILLIAMS COUNTY APPROACH PERMIT

APPROACH PERMIT FEE \$100.00

STOP SIGN FEE \$150.00 (Williams County will do the installing and maintenance on stop signs at the owner's expense - **(FEE WILL BE DETERMINED BY WILLIAMS COUNTY SUPERVISOR)**)

**WE WILL CONTACT YOU WITH THE FEE; DO NOT ATTACH ANY MONEY OR CHECKS!**

TOTAL PERMIT FEE DUE: \$ 250 -

(AMOUNT WILL BE FILLED IN BY WILLIAMS COUNTY)

Owner Aurora Wind Project, LLC.

Address 16105 W. 113th Street, Lenexa, KS 66219

Home Phone N/A

Alternate Phone (913) 956-4088

Contactor RES

Contractor Phone # 303-439-4200

Township Name Golden Valley

Section-Township-Range 8-157N-96W

Location in Section ~1393' N of SE section corner

Rig Location: N/A

Rig Name N/A

Approach Type:  New  Improved  Temporary  Other \_\_\_\_\_

Approach Use:  Residential  Commercial  Field Access  Other Wind Farm

Additional Information Permanent wind turbine access road entrance and temporary crane path

FID 115

Accessing: County Road 112th Ave NW

(The part of the approach that meets the County Road **MUST** be one (1) foot below the shoulder of the County Road.)

**\*\*\*\*TRACK OUT PADS MUST BE INSTALLED ON APPROACH (24X50)\*\*\*\***

Approach Width (20' min - 30' max) (30 ft rad max) 16'

Culvert Required:  No  Yes Size(18 inch min) 18" CMP

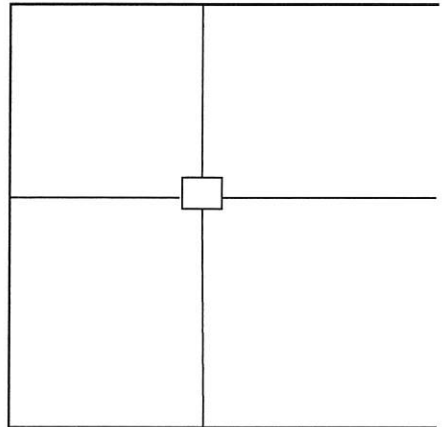
**\*\*CULVERTS MUST BE STEEL OR CONCRETE-NO PLASTIC ALLOWED\*\***

Remarks: See attached drawing for location and details

Permit # 11-2-08-895

Williams County Highway Dept.  
 PO Box 1305  
 Williston ND 58802-1305  
 Phone: (701)577-4521  
[rhondaw@co.williams.nd.us](mailto:rhondaw@co.williams.nd.us)  
[katieg@co.williams.nd.us](mailto:katieg@co.williams.nd.us)

**ANY APPROACH INSTALLED WITHOUT PERMIT - 1st OFFENSE \$1,000.00 FEE; 2nd OFFENSE \$5,000.00 FEE NO EXCEPTIONS**



Location Map

**APPROACH LOCATION "MUST" BE STAKED BY OWNER FOR INSPECTION BY WILLIAMS COUNTY OR PERMIT WILL NOT BE APPROVED.**

I, the owner/applicant of the above mentioned property/project, agree to construct the approach for the property noted above, as required by the attached minimum standards and any additional conditions noted above. I also agree that if I don't follow the standards, the Authorizing Agency may construct the approach as needed, or cancel this permit and remove the driveway and charge all costs to the owner/applicant. This permit must be on site with the contractor during construction.

Christopher Halsey  
 Owner/Applicant(Print and Sign)

[Signature]  
 Williams County Authorized Signature

913-953-5287  
 Phone Number

Williams County Highway  
 Agency

7/3/19  
 Date

8/21/19  
 Date

[Signature]

[Signature]

### WILLIAMS COUNTY APPROACH PERMIT

APPROACH PERMIT FEE \$100.00

STOP SIGN FEE \$150.00 (Williams County will do the installing and maintenance on stop signs at the owner's expense - **(FEE WILL BE DETERMINED BY WILLIAMS COUNTY SUPERVISOR)**)

**WE WILL CONTACT YOU WITH THE FEE; DO NOT ATTACH ANY MONEY OR CHECKS!**

TOTAL PERMIT FEE DUE: \$100 -

(AMOUNT WILL BE FILLED IN BY WILLIAMS COUNTY)

Owner Aurora Wind Project, LLC.

Address 16105 W. 113th Street, Lenexa, KS 66219

Home Phone N/A

Alternate Phone (913) 956-4088

Contactor RES

Contractor Phone # 303-439-4200

Township Name Golden Valley

Section-Township-Range 8-157N-96W

Location in Section 2589 ft N of SW section corner

Rig Location: N/A

Rig Name N/A

Approach Type:  New  Improved  Temporary  Other

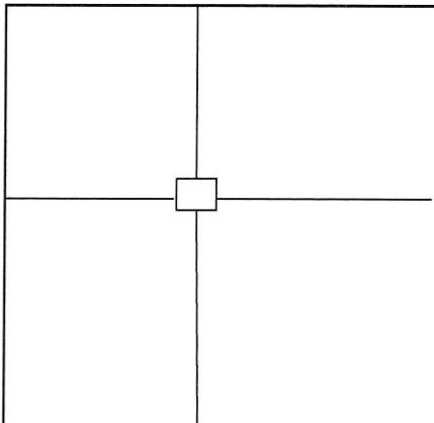
Approach Use:  Residential  Commercial  Field Access  Other Wind Farm

Additional Information Temporary crane path

FID 139

Accessing: County Road 113th Ave NW  
(The part of the approach that meets the County Road **MUST** be one (1) foot below the shoulder of the County Road.)

Permit # 11-2-08-890  
Williams County Highway Dept.  
PO Box 1305  
Williston ND 58802-1305  
Phone: (701)577-4521  
[rhondaw@co.williams.nd.us](mailto:rhondaw@co.williams.nd.us)  
[katieg@co.williams.nd.us](mailto:katieg@co.williams.nd.us)  
**ANY APPROACH INSTALLED WITHOUT PERMIT - 1st OFFENSE \$1,000.00 FEE; 2nd OFFENSE \$5,000.00 FEE NO EXCEPTIONS**



Location Map

**\*\*\*\*TRACK OUT PADS MUST BE INSTALLED ON APPROACH (24X50)\*\*\*\***

Approach Width (20' min - 30' max) (30 ft rad max) 16'

Culvert Required:  No  Yes Size(18 inch min) yes CMP

**\*\*CULVERTS MUST BE STEEL OR CONCRETE-NO PLASTIC ALLOWED\*\***

Remarks: See attached drawing for location and details

**APPROACH LOCATION "MUST" BE STAKED BY OWNER FOR INSPECTION BY WILLIAMS COUNTY OR PERMIT WILL NOT BE APPROVED.**

I, the owner/applicant of the above mentioned property/project, agree to construct the approach for the property noted above, as required by the attached minimum standards and any additional conditions noted above. I also agree that if I don't follow the standards, the Authorizing Agency may construct the approach as needed, or cancel this permit and remove the driveway and charge all costs to the owner/applicant. This permit must be on site with the contractor during construction.

Christopher Hiday  
Owner/Applicant(Print and Sign)

913-953-5287  
Phone Number

7/3/19  
Date

[Signature]  
Williams County Authorized Signature

Williams County Highway  
Agency

8/21/19  
Date

*Flagman Needed when Crossing*

### WILLIAMS COUNTY APPROACH PERMIT

APPROACH PERMIT FEE \$100.00

STOP SIGN FEE \$150.00 (Williams County will do the installing and maintenance on stop signs at the owner's expense - **(FEE WILL BE DETERMINED BY WILLIAMS COUNTY SUPERVISOR)**)

**WE WILL CONTACT YOU WITH THE FEE; DO NOT ATTACH ANY MONEY OR CHECKS!**

TOTAL PERMIT FEE DUE: \$250-

(AMOUNT WILL BE FILLED IN BY WILLIAMS COUNTY)

Owner Aurora Wind Project, LLC.

Address 16105 W. 113th Street, Lenexa, KS 66219

Home Phone N/A

Alternate Phone (913) 956-4088

Contactor RES

Contractor Phone # 303-439-4200

Township Name South Meadow

Section-Township-Range 24-158N-96W

Location in Section ~1013' W of NE section corner

Rig Location: N/A Rig Name N/A

Approach Type:  New  Improved  Temporary  Other \_\_\_\_\_

Approach Use:  Residential  Commercial  Field Access  Other Wind Farm

Additional Information Permanent wind turbine access road entrance

FID199

Accessing: County Road 75th St NW / Co Hwy 12  
(The part of the approach that meets the County Road **MUST** be one (1) foot below the shoulder of the County Road.)

**\*\*\*\*TRACK OUT PADS MUST BE INSTALLED ON APPROACH (24X50)\*\*\*\***

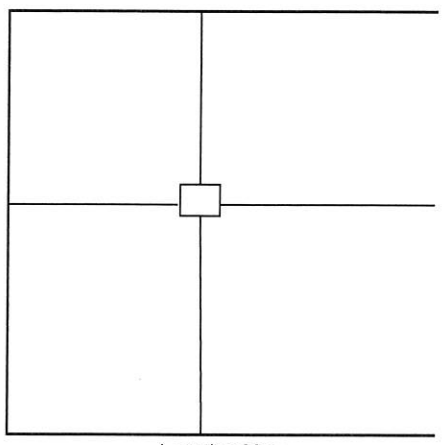
Approach Width (20' min - 30' max) (30 ft rad max) 16'

Culvert Required:  No  Yes Size(18 inch min) yes CMP

**\*\*CULVERTS MUST BE STEEL OR CONCRETE-NO PLASTIC ALLOWED\*\***

Remarks: See attached map for location and detail

Permit # 11-2-08-897  
Williams County Highway Dept.  
PO Box 1305  
Williston ND 58802-1305  
Phone: (701)577-4521  
[rhondaw@co.williams.nd.us](mailto:rhondaw@co.williams.nd.us)  
[katieg@co.williams.nd.us](mailto:katieg@co.williams.nd.us)  
**ANY APPROACH INSTALLED WITHOUT PERMIT - 1st OFFENSE \$1,000.00 FEE; 2nd OFFENSE \$5,000.00 FEE NO EXCEPTIONS**



Location Map

**APPROACH LOCATION "MUST" BE STAKED BY OWNER FOR INSPECTION BY WILLIAMS COUNTY OR PERMIT WILL NOT BE APPROVED.**

I, the owner/applicant of the above mentioned property/project, agree to construct the approach for the property noted above, as required by the attached minimum standards and any additional conditions noted above. I also agree that if I don't follow the standards, the Authorizing Agency may construct the approach as needed, or cancel this permit and remove the driveway and charge all costs to the owner/applicant. This permit must be on site with the contractor during construction.

[Signature]  
Owner/Applicant(Print and Sign)

913-953-5287  
Phone Number

7/3/19  
Date

[Signature]  
Williams County Authorized Signature

Williams County Highway  
Agency

8/21/19  
Date

### WILLIAMS COUNTY APPROACH PERMIT

APPROACH PERMIT FEE \$100.00

STOP SIGN FEE \$150.00 (Williams County will do the installing and maintenance on stop signs at the owner's expense - **(FEE WILL BE DETERMINED BY WILLIAMS COUNTY SUPERVISOR)**)

**WE WILL CONTACT YOU WITH THE FEE; DO NOT ATTACH ANY MONEY OR CHECKS!**

TOTAL PERMIT FEE DUE: \$100

(AMOUNT WILL BE FILLED IN BY WILLIAMS COUNTY)

Owner Aurora Wind Project, LLC.

Address 16105 W. 113th Street, Lenexa, KS 66219

Home Phone N/A

Alternate Phone (913) 956-4088

Contactor RES

Contractor Phone # 303-439-4200

Township Name South Meadow

Section-Township-Range 23-158N-96W

Location in Section 2613 ft S of NW section corner

Rig Location: N/A Rig Name N/A

Approach Type:  New  Improved  Temporary  Other

Approach Use:  Residential  Commercial  Field Access  Other Wind Farm

Additional Information Temporary crane path

FID 162

Accessing: County Road 110th Ave NW / Co Hwy 19  
(The part of the approach that meets the County Road **MUST** be one (1) foot below the shoulder of the County Road.)

**\*\*\*TRACK OUT PADS MUST BE INSTALLED ON APPROACH (24X50)\*\*\***

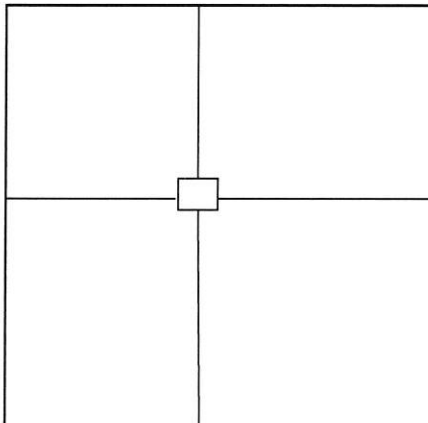
Approach Width (20' min - 30' max) (30 ft rad max) 16'

Culvert Required:  No  Yes Size(18 inch min)      CMP

**\*\*CULVERTS MUST BE STEEL OR CONCRETE-NO PLASTIC ALLOWED\*\***

Remarks: See attached drawing for location and details

Permit # 11-2-08-898  
Williams County Highway Dept.  
PO Box 1305  
Williston ND 58802-1305  
Phone: (701)577-4521  
[rhondaw@co.williams.nd.us](mailto:rhondaw@co.williams.nd.us)  
[katieg@co.williams.nd.us](mailto:katieg@co.williams.nd.us)  
**ANY APPROACH INSTALLED WITHOUT PERMIT - 1st OFFENSE \$1,000.00 FEE; 2nd OFFENSE \$5,000.00 FEE NO EXCEPTIONS**



Location Map

**APPROACH LOCATION "MUST" BE STAKED BY OWNER FOR INSPECTION BY WILLIAMS COUNTY OR PERMIT WILL NOT BE APPROVED.**

I, the owner/applicant of the above mentioned property/project, agree to construct the approach for the property noted above, as required by the attached minimum standards and any additional conditions noted above. I also agree that if I don't follow the standards, the Authorizing Agency may construct the approach as needed, or cancel this permit and remove the driveway and charge all costs to the owner/applicant. This permit must be on site with the contractor during construction.

Christopher Hickey  
Owner/Applicant(Print and Sign)

913-953-5287  
Phone Number

7/3/19  
Date

[Signature]  
Williams County Authorized Signature

Williams County Highway  
Agency

8/21/19  
Date

*Flagman Needed When Crossing*

### WILLIAMS COUNTY APPROACH PERMIT

APPROACH PERMIT FEE \$100.00

STOP SIGN FEE \$150.00 (Williams County will do the installing and maintenance on stop signs at the owner's expense - **(FEE WILL BE DETERMINED BY WILLIAMS COUNTY SUPERVISOR)**)

**WE WILL CONTACT YOU WITH THE FEE; DO NOT ATTACH ANY MONEY OR CHECKS!**

TOTAL PERMIT FEE DUE: \$250-

(AMOUNT WILL BE FILLED IN BY WILLIAMS COUNTY)

Owner Aurora Wind Project, LLC.

Address 16105 W. 113th Street, Lenexa, KS 66219

Home Phone N/A

Alternate Phone (913) 956-4088

Contactor RES

Contractor Phone # 303-439-4200

Township Name South Meadow

Section-Township-Range 23-158N-96W

Location in Section ~1742' N of SW section corner

Rig Location: N/A Rig Name N/A

Approach Type:  New  Improved  Temporary  Other \_\_\_\_\_

Approach Use:  Residential  Commercial  Field Access  Other Wind Farm

Additional Information Permanent wind turbine access road entrance

FID200 \_\_\_\_\_

Accessing: County Road 110th Ave NW / Co Hwy 19  
(The part of the approach that meets the County Road **MUST** be one (1) foot below the shoulder of the County Road.)

**\*\*\*\*TRACK OUT PADS MUST BE INSTALLED ON APPROACH (24X50)\*\*\*\***

Approach Width (20' min - 30' max) (30 ft rad max) 16'

Culvert Required:  No  Yes Size(18 inch min) 18" CMP

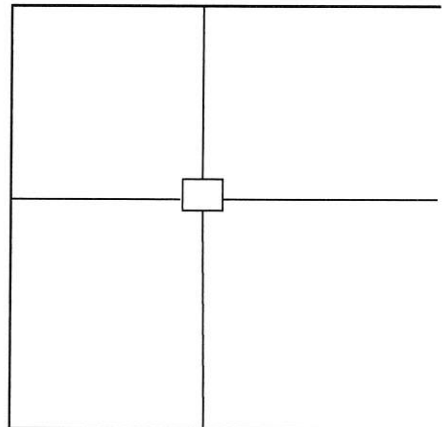
**\*\*CULVERTS MUST BE STEEL OR CONCRETE-NO PLASTIC ALLOWED\*\***

Remarks: See attached map for location and detail

Permit # 11-2-08-899

Williams County Highway Dept.  
PO Box 1305  
Williston ND 58802-1305  
Phone: (701)577-4521  
[rhondaw@co.williams.nd.us](mailto:rhondaw@co.williams.nd.us)  
[katieg@co.williams.nd.us](mailto:katieg@co.williams.nd.us)

**ANY APPROACH INSTALLED WITHOUT PERMIT - 1st OFFENSE \$1,000.00 FEE; 2nd OFFENSE \$5,000.00 FEE NO EXCEPTIONS**



Location Map

**APPROACH LOCATION "MUST" BE STAKED BY OWNER FOR INSPECTION BY WILLIAMS COUNTY OR PERMIT WILL NOT BE APPROVED.**

I, the owner/applicant of the above mentioned property/project, agree to construct the approach for the property noted above, as required by the attached minimum standards and any additional conditions noted above. I also agree that if I don't follow the standards, the Authorizing Agency may construct the approach as needed, or cancel this permit and remove the driveway and charge all costs to the owner/applicant. This permit must be on site with the contractor during construction.

*Christina Kelly*  
Owner/Applicant(Print and Sign)

*[Signature]*  
Williams County Authorized Signature

913-953-5287  
Phone Number

Williams County Highway  
Agency

7/3/19  
Date

8/21/19  
Date

### WILLIAMS COUNTY APPROACH PERMIT

APPROACH PERMIT FEE \$100.00

STOP SIGN FEE \$150.00 (Williams County will do the installing and maintenance on stop signs at the owner's expense - **FEE WILL BE DETERMINED BY WILLIAMS COUNTY SUPERVISOR**)

**WE WILL CONTACT YOU WITH THE FEE; DO NOT ATTACH ANY MONEY OR CHECKS!**

TOTAL PERMIT FEE DUE: \$100-

(AMOUNT WILL BE FILLED IN BY WILLIAMS COUNTY)

Permit # 11-2-08-980

Williams County Highway Dept.  
 PO Box 1305  
 Williston ND 58802-1305  
 Phone: (701)577-4521  
[rhondaw@co.williams.nd.us](mailto:rhondaw@co.williams.nd.us)  
[katieg@co.williams.nd.us](mailto:katieg@co.williams.nd.us)

**ANY APPROACH INSTALLED WITHOUT PERMIT - 1st OFFENSE \$1,000.00 FEE; 2nd OFFENSE \$5,000.00 FEE NO EXCEPTIONS**

Owner Aurora Wind Project, LLC.

Address 16105 W. 113th Street, Lenexa, KS 66219

Home Phone N/A

Alternate Phone (913) 956-4088

Contactor RES

Contractor Phone # 303-439-4200

Township Name South Meadow

Section-Township-Range 22-158N-96W

Location in Section 1027 ft E of NW section corner

Rig Location: N/A

Rig Name N/A

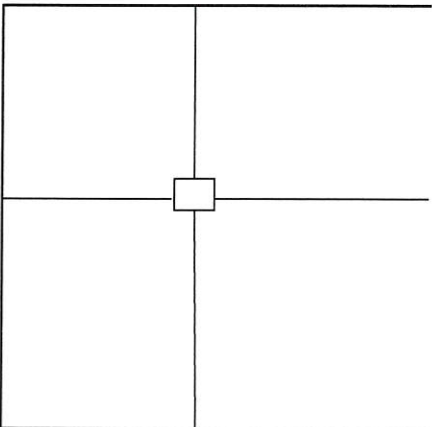
Approach Type:  New  Improved  Temporary  Other \_\_\_\_\_

Approach Use:  Residential  Commercial  Field Access  Other Wind Farm

Additional Information Temporary crane path

FID 161

Accessing: County Road 75th St NW / Co Hwy 12  
(The part of the approach that meets the County Road **MUST** be one (1) foot below the shoulder of the County Road.)



Location Map

**\*\*\*\*TRACK OUT PADS MUST BE INSTALLED ON APPROACH (24X50)\*\*\*\***

Approach Width (20' min - 30' max) (30 ft rad max) 16'

Culvert Required:  No  Yes Size(18 inch min) \_\_\_\_\_ CMP

**\*\*CULVERTS MUST BE STEEL OR CONCRETE-NO PLASTIC ALLOWED\*\***

Remarks: See attached drawing for location and details

**APPROACH LOCATION "MUST" BE STAKED BY OWNER FOR INSPECTION BY WILLIAMS COUNTY OR PERMIT WILL NOT BE APPROVED.**

I, the owner/applicant of the above mentioned property/project, agree to construct the approach for the property noted above, as required by the attached minimum standards and any additional conditions noted above. I also agree that if I don't follow the standards, the Authorizing Agency may construct the approach as needed, or cancel this permit and remove the driveway and charge all costs to the owner/applicant. This permit must be on site with the contractor during construction.

Christopher Alday  
Owner/Applicant(Print and Sign)

913-953-5287  
Phone Number

7/3/19  
Date

[Signature]  
Williams County Authorized Signature

Williams County Highway  
Agency

8/21/19  
Date

*Flagman Needed When Crossing*

### WILLIAMS COUNTY APPROACH PERMIT

APPROACH PERMIT FEE \$100.00

STOP SIGN FEE \$150.00 (Williams County will do the installing and maintenance on stop signs at the owner's expense - **(FEE WILL BE DETERMINED BY WILLIAMS COUNTY SUPERVISOR)**)

**WE WILL CONTACT YOU WITH THE FEE; DO NOT ATTACH ANY MONEY OR CHECKS!**

TOTAL PERMIT FEE DUE: \$100-

(AMOUNT WILL BE FILLED IN BY WILLIAMS COUNTY)

Owner Aurora Wind Project, LLC.

Address 16105 W. 113th Street, Lenexa, KS 66219

Home Phone N/A

Alternate Phone (913) 956-4088

Contactor RES

Contractor Phone # 303-439-4200

Township Name South Meadow

Section-Township-Range 22-158N-96W

Location in Section 2618 ft S of NE section corner

Rig Location: N/A Rig Name N/A

Approach Type:  New  Improved  Temporary  Other

Approach Use:  Residential  Commercial  Field Access  Other Wind Farm

Additional Information Temporary crane path

FID 163

Accessing: County Road 110th Ave NW / Co Hwy 19  
(The part of the approach that meets the County Road **MUST** be one (1) foot below the shoulder of the County Road.)

**\*\*\*TRACK OUT PADS MUST BE INSTALLED ON APPROACH (24X50)\*\*\***

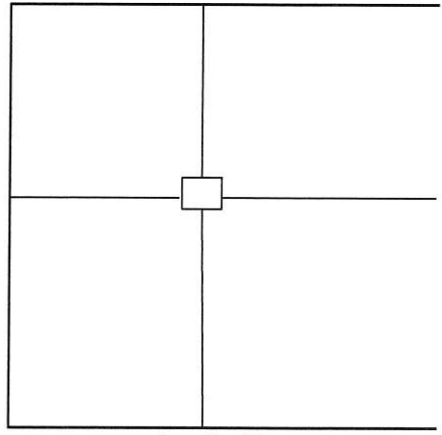
Approach Width (20' min - 30' max) (30 ft rad max) 16'

Culvert Required:  No  Yes Size(18 inch min) YES CMP

**\*\*CULVERTS MUST BE STEEL OR CONCRETE-NO PLASTIC ALLOWED\*\***

Remarks: See attached drawing for location and details

Permit # 11-2-08-901  
Williams County Highway Dept.  
PO Box 1305  
Williston ND 58802-1305  
Phone: (701)577-4521  
[rhondaw@co.williams.nd.us](mailto:rhondaw@co.williams.nd.us)  
[katieg@co.williams.nd.us](mailto:katieg@co.williams.nd.us)  
**ANY APPROACH INSTALLED WITHOUT PERMIT - 1st OFFENSE \$1,000.00 FEE; 2nd OFFENSE \$5,000.00 FEE NO EXCEPTIONS**



Location Map

**APPROACH LOCATION "MUST" BE STAKED BY OWNER FOR INSPECTION BY WILLIAMS COUNTY OR PERMIT WILL NOT BE APPROVED.**

I, the owner/applicant of the above mentioned property/project, agree to construct the approach for the property noted above, as required by the attached minimum standards and any additional conditions noted above. I also agree that if I don't follow the standards, the Authorizing Agency may construct the approach as needed, or cancel this permit and remove the driveway and charge all costs to the owner/applicant. This permit must be on site with the contractor during construction.

[Signature]  
Owner/Applicant(Print and Sign)

913-953-5287  
Phone Number

7/3/19  
Date

[Signature]  
Williams County Authorized Signature

Williams County Highway  
Agency

8/2/19  
Date

*Flagman Needed When Crossing*

### WILLIAMS COUNTY APPROACH PERMIT

APPROACH PERMIT FEE \$100.00

STOP SIGN FEE \$150.00 (Williams County will do the installing and maintenance on stop signs at the owner's expense - **(FEE WILL BE DETERMINED BY WILLIAMS COUNTY SUPERVISOR)**)

**WE WILL CONTACT YOU WITH THE FEE; DO NOT ATTACH ANY MONEY OR CHECKS!**

TOTAL PERMIT FEE DUE: \$100 -

(AMOUNT WILL BE FILLED IN BY WILLIAMS COUNTY)

Permit # 11-2-08-902

Williams County Highway Dept.  
 PO Box 1305  
 Williston ND 58802-1305  
 Phone: (701)577-4521  
[rhondaw@co.williams.nd.us](mailto:rhondaw@co.williams.nd.us)  
[katieg@co.williams.nd.us](mailto:katieg@co.williams.nd.us)

**ANY APPROACHS INSTALLED WITHOUT PERMIT - 1st OFFENSE \$1,000.00 FEE; 2nd OFFENSE \$5,000.00 FEE NO EXCEPTIONS**

Owner Aurora Wind Project, LLC.

Address 16105 W. 113th Street, Lenexa, KS 66219

Home Phone N/A

Alternate Phone (913) 956-4088

Contactore RES

Contractor Phone # 303-439-4200

Township Name South Meadow

Section-Township-Range 20-158N-96W

Location in Section 488 ft W of NE section corner

Rig Location: N/A

Rig Name N/A

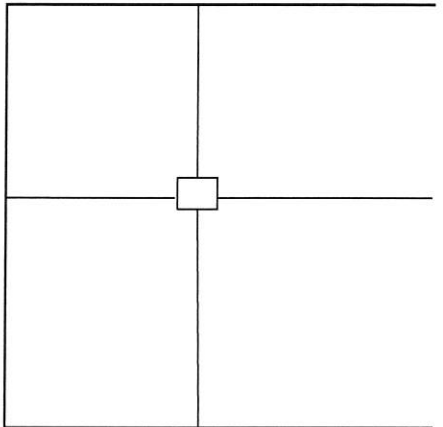
Approach Type:  New  Improved  Temporary  Other \_\_\_\_\_

Approach Use:  Residential  Commercial  Field Access  Other Wind Farm

Additional Information Temporary crane path

FID40

Accessing: County Road 75th St NW / Co Hwy 12  
(The part of the approach that meets the County Road **MUST** be one (1) foot below the shoulder of the County Road.)



Location Map

**\*\*\*\*TRACK OUT PADS MUST BE INSTALLED ON APPROACH (24X50)\*\*\*\***

Approach Width (20' min - 30' max) (30 ft rad max) 16'

Culvert Required:  No  Yes Size(18 inch min) \_\_\_\_\_ CMP

**\*\*CULVERTS MUST BE STEEL OR CONCRETE-NO PLASTIC ALLOWED\*\***

Remarks: See attached drawing for location and details

**APPROACH LOCATION "MUST" BE STAKED BY OWNER FOR INSPECTION BY WILLIAMS COUNTY OR PERMIT WILL NOT BE APPROVED.**

I, the owner/applicant of the above mentioned property/project, agree to construct the approach for the property noted above, as required by the attached minimum standards and any additional conditions noted above. I also agree that if I don't follow the standards, the Authorizing Agency may construct the approach as needed, or cancel this permit and remove the driveway and charge all costs to the owner/applicant. This permit must be on site with the contractor during construction.

[Signature]  
Owner/Applicant(Print and Sign)

913-953-5287  
Phone Number

7/3/19  
Date

[Signature]  
Williams County Authorized Signature

Williams County Highway  
Agency

8/21/19  
Date

### WILLIAMS COUNTY APPROACH PERMIT

APPROACH PERMIT FEE \$100.00

STOP SIGN FEE \$150.00 (Williams County will do the installing and maintenance on stop signs at the owner's expense - **(FEE WILL BE DETERMINED BY WILLIAMS COUNTY SUPERVISOR)**)

**WE WILL CONTACT YOU WITH THE FEE; DO NOT ATTACH ANY MONEY OR CHECKS!**

TOTAL PERMIT FEE DUE: \$ 250-

(AMOUNT WILL BE FILLED IN BY WILLIAMS COUNTY)

Owner Aurora Wind Project, LLC.

Address 16105 W. 113th Street, Lenexa, KS 66219

Home Phone N/A

Alternate Phone (913) 956-4088

Contactor RES

Contractor Phone # 303-439-4200

Township Name South Meadow

Section-Township-Range 20-158N-96W

Location in Section ~2641' W of the NE section corner

Rig Location: N/A Rig Name N/A

Approach Type:  New  Improved  Temporary  Other \_\_\_\_\_

Approach Use:  Residential  Commercial  Field Access  Other Wind Farm

Additional Information Permanent wind turbine access road entrance

FID204

Accessing: County Road 75th St NW / Co Hwy 12  
(The part of the approach that meets the County Road **MUST** be one (1) foot below the shoulder of the County Road.)

**\*\*\*TRACK OUT PADS MUST BE INSTALLED ON APPROACH (24X50)\*\*\***

Approach Width (20' min - 30' max) (30 ft rad max) 16'

Culvert Required:  No  Yes Size(18 inch min) yes CMP

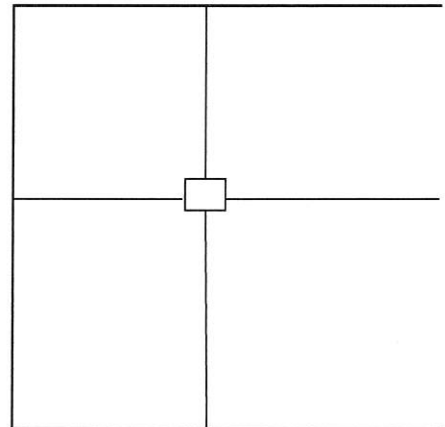
**\*\*CULVERTS MUST BE STEEL OR CONCRETE-NO PLASTIC ALLOWED\*\***

Remarks: See attached map for location and detail

Permit # 11-2-08-903

Williams County Highway Dept.  
PO Box 1305  
Williston ND 58802-1305  
Phone: (701)577-4521  
[rhondaw@co.williams.nd.us](mailto:rhondaw@co.williams.nd.us)  
[katieg@co.williams.nd.us](mailto:katieg@co.williams.nd.us)

**ANY APPROACH INSTALLED WITHOUT PERMIT - 1st OFFENSE \$1,000.00 FEE; 2nd OFFENSE \$5,000.00 FEE NO EXCEPTIONS**



Location Map

**APPROACH LOCATION "MUST" BE STAKED BY OWNER FOR INSPECTION BY WILLIAMS COUNTY OR PERMIT WILL NOT BE APPROVED.**

I, the owner/applicant of the above mentioned property/project, agree to construct the approach for the property noted above, as required by the attached minimum standards and any additional conditions noted above. I also agree that if I don't follow the standards, the Authorizing Agency may construct the approach as needed, or cancel this permit and remove the driveway and charge all costs to the owner/applicant. This permit must be on site with the contractor during construction.

Christy A. Haly  
Owner/Applicant(Print and Sign)

913-953-5287  
Phone Number

7/3/19  
Date

[Signature]  
Williams County Authorized Signature

Williams County Highway  
Agency

8/21/19  
Date



### WILLIAMS COUNTY APPROACH PERMIT

APPROACH PERMIT FEE \$100.00

STOP SIGN FEE \$150.00 (Williams County will do the installing and maintenance on stop signs at the owner's expense - **(FEE WILL BE DETERMINED BY WILLIAMS COUNTY SUPERVISOR)**)

**WE WILL CONTACT YOU WITH THE FEE; DO NOT ATTACH ANY MONEY OR CHECKS!**

TOTAL PERMIT FEE DUE: \$100-  
(AMOUNT WILL BE FILLED IN BY WILLIAMS COUNTY)

Permit # 11-2-08-905  
Williams County Highway Dept.  
PO Box 1305  
Williston ND 58802-1305  
Phone: (701)577-4521  
[rhondaw@co.williams.nd.us](mailto:rhondaw@co.williams.nd.us)  
[katieg@co.williams.nd.us](mailto:katieg@co.williams.nd.us)  
**ANY APPROACH INSTALLED WITHOUT PERMIT - 1st OFFENSE \$1,000.00 FEE; 2nd OFFENSE \$5,000.00 FEE NO EXCEPTIONS**

Owner Aurora Wind Project, LLC.

Address 16105 W. 113th Street, Lenexa, KS 66219

Home Phone N/A

Alternate Phone (913) 956-4088

Contact RES

Contractor Phone # 303-439-4200

Township Name South Meadow

Section-Township-Range 20-158N-96W

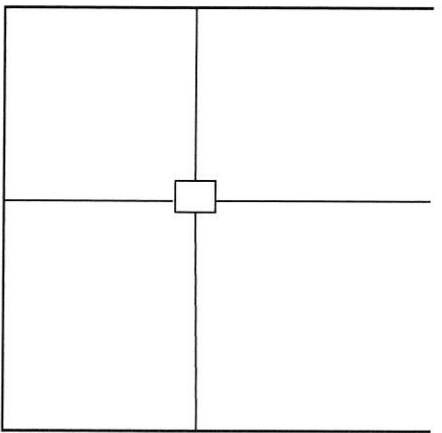
Location in Section 1625 ft W of NE section corner

Rig Location: N/A Rig Name N/A

Approach Type:  New  Improved  Temporary  Other

Approach Use:  Residential  Commercial  Field Access  Other Wind Farm

Additional Information East entrance to temporary construction laydown yard  
FID223



Location Map

Accessing: County Road 75th St NW / Co Hwy 12  
(The part of the approach that meets the County Road **MUST** be one (1) foot below the shoulder of the County Road.)

**\*\*\*TRACK OUT PADS MUST BE INSTALLED ON APPROACH (24X50)\*\*\***

Approach Width (20' min - 30' max) (30 ft rad max) 50'

Culvert Required:  No  Yes Size(18 inch min) 18" CMP 24"

**\*\*CULVERTS MUST BE STEEL OR CONCRETE-NO PLASTIC ALLOWED\*\***

Remarks: See attached drawing for location and details

**APPROACH LOCATION "MUST" BE STAKED BY OWNER FOR INSPECTION BY WILLIAMS COUNTY OR PERMIT WILL NOT BE APPROVED.**

I, the owner/applicant of the above mentioned property/project, agree to construct the approach for the property noted above, as required by the attached minimum standards and any additional conditions noted above. I also agree that if I don't follow the standards, the Authorizing Agency may construct the approach as needed, or cancel this permit and remove the driveway and charge all costs to the owner/applicant. This permit must be on site with the contractor during construction.

Christopher Hilary  
Owner/Applicant(Print and Sign)

913-953-5287  
Phone Number

7/3/2019  
Date

[Signature]  
Williams County Authorized Signature

Williams County Highway  
Agency

8/21/19  
Date

### WILLIAMS COUNTY APPROACH PERMIT

APPROACH PERMIT FEE \$100.00

STOP SIGN FEE \$150.00 (Williams County will do the installing and maintenance on stop signs at the owner's expense - **FEE WILL BE DETERMINED BY WILLIAMS COUNTY SUPERVISOR**)

**WE WILL CONTACT YOU WITH THE FEE; DO NOT ATTACH ANY MONEY OR CHECKS!**

TOTAL PERMIT FEE DUE: 8250-

(AMOUNT WILL BE FILLED IN BY WILLIAMS COUNTY)

Owner Aurora Wind Project, LLC.

Address 16105 W. 113th Street, Lenexa, KS 66219

Home Phone N/A

Alternate Phone (913) 956-4088

Contactor RES

Contractor Phone # 303-439-4200

Township Name South Meadow

Section-Township-Range 19-158N-96W

Location in Section ~2570' E of NW section corner

Rig Location: N/A

Rig Name N/A

Approach Type:  New  Improved  Temporary  Other \_\_\_\_\_

Approach Use:  Residential  Commercial  Field Access  Other Wind Farm

Additional Information Permanent wind turbine access road entrance

FID64 \_\_\_\_\_

Accessing: County Road 75th St NW / Co Hwy 12  
(The part of the approach that meets the County Road **MUST** be one (1) foot below the shoulder of the County Road.)

**\*\*\*\*TRACK OUT PADS MUST BE INSTALLED ON APPROACH (24X50)\*\*\*\***

Approach Width (20' min - 30' max) (30 ft rad max) 16'

Culvert Required:  No  Yes Size(18 inch min) yes CMP

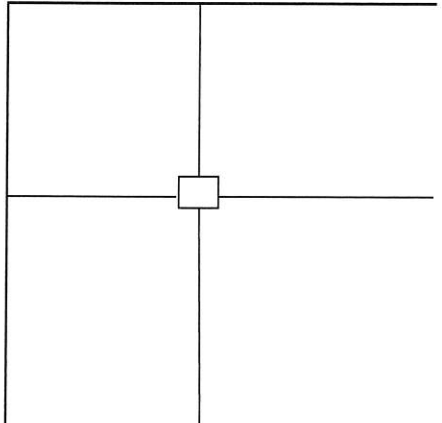
**\*\*CULVERTS MUST BE STEEL OR CONCRETE-NO PLASTIC ALLOWED\*\***

Remarks: See attached drawing for location and details

Permit # 11-208-906

Williams County Highway Dept.  
PO Box 1305  
Williston ND 58802-1305  
Phone: (701)577-4521  
[rhondaw@co.williams.nd.us](mailto:rhondaw@co.williams.nd.us)  
[katieg@co.williams.nd.us](mailto:katieg@co.williams.nd.us)

**ANY APPROACH INSTALLED WITHOUT PERMIT - 1st OFFENSE \$1,000.00 FEE; 2nd OFFENSE \$5,000.00 FEE NO EXCEPTIONS**



Location Map

**APPROACH LOCATION "MUST" BE STAKED BY OWNER FOR INSPECTION BY WILLIAMS COUNTY OR PERMIT WILL NOT BE APPROVED.**

I, the owner/applicant of the above mentioned property/project, agree to construct the approach for the property noted above, as required by the attached minimum standards and any additional conditions noted above. I also agree that if I don't follow the standards, the Authorizing Agency may construct the approach as needed, or cancel this permit and remove the driveway and charge all costs to the owner/applicant. This permit must be on site with the contractor during construction.

Christopher Adley  
Owner/Applicant(Print and Sign)

913-953-5287  
Phone Number

7/3/19  
Date

[Signature]  
Williams County Authorized Signature

Williams County Highway  
Agency

8/21/19  
Date

### WILLIAMS COUNTY APPROACH PERMIT

APPROACH PERMIT FEE \$100.00

STOP SIGN FEE \$150.00 (Williams County will do the installing and maintenance on stop signs at the owner's expense - **FEE WILL BE DETERMINED BY WILLIAMS COUNTY SUPERVISOR**)

**WE WILL CONTACT YOU WITH THE FEE; DO NOT ATTACH ANY MONEY OR CHECKS!**

TOTAL PERMIT FEE DUE: \$ 100 -

(AMOUNT WILL BE FILLED IN BY WILLIAMS COUNTY)

Owner Aurora Wind Project, LLC.

Address 16105 W. 113th Street, Lenexa, KS 66219

Home Phone N/A

Alternate Phone (913) 956-4088

Contactor RES

Contractor Phone # 303-439-4200

Township Name South Meadow

Section-Township-Range 17-158N-96W

Location in Section 487 ft W of SE section corner

Rig Location: N/A Rig Name N/A

Approach Type:  New  Improved  Temporary  Other

Approach Use:  Residential  Commercial  Field Access  Other Wind Farm

Additional Information Temporary crane path

FID41

Accessing: County Road 75th St NW / Co Hwy 12  
(The part of the approach that meets the County Road **MUST** be one (1) foot below the shoulder of the County Road.)

**\*\*\*\*TRACK OUT PADS MUST BE INSTALLED ON APPROACH (24X50)\*\*\*\***

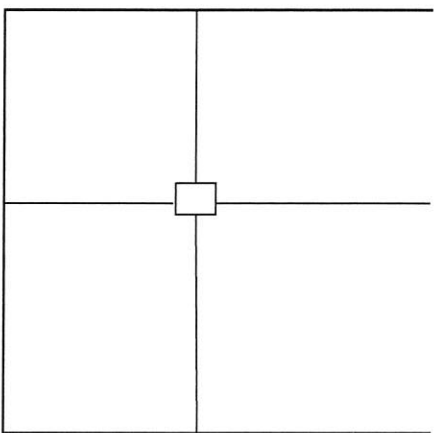
Approach Width (20' min - 30' max) (30 ft rad max) 16'

Culvert Required:  No  Yes Size(18 inch min)      CMP

**\*\*CULVERTS MUST BE STEEL OR CONCRETE-NO PLASTIC ALLOWED\*\***

Remarks: See attached drawing for location and details

Permit # 11-2-08-907  
Williams County Highway Dept.  
PO Box 1305  
Williston ND 58802-1305  
Phone: (701)577-4521  
[rhondaw@co.williams.nd.us](mailto:rhondaw@co.williams.nd.us)  
[katieg@co.williams.nd.us](mailto:katieg@co.williams.nd.us)  
**ANY APPROACH INSTALLED WITHOUT PERMIT - 1st OFFENSE \$1,000.00 FEE; 2nd OFFENSE \$5,000.00 FEE NO EXCEPTIONS**



Location Map

**APPROACH LOCATION "MUST" BE STAKED BY OWNER FOR INSPECTION BY WILLIAMS COUNTY OR PERMIT WILL NOT BE APPROVED.**

I, the owner/applicant of the above mentioned property/project, agree to construct the approach for the property noted above, as required by the attached minimum standards and any additional conditions noted above. I also agree that if I don't follow the standards, the Authorizing Agency may construct the approach as needed, or cancel this permit and remove the driveway and charge all costs to the owner/applicant. This permit must be on site with the contractor during construction.

Christopher Holey  
Owner/Applicant(Print and Sign)

913-953-5287  
Phone Number

7/3/19  
Date

[Signature]  
Williams County Authorized Signature

Williams County Highway  
Agency

8/21/19  
Date

### WILLIAMS COUNTY APPROACH PERMIT

APPROACH PERMIT FEE \$100.00

STOP SIGN FEE \$150.00 (Williams County will do the installing and maintenance on stop signs at the owner's expense - **(FEE WILL BE DETERMINED BY WILLIAMS COUNTY SUPERVISOR)**)

**WE WILL CONTACT YOU WITH THE FEE; DO NOT ATTACH ANY MONEY OR CHECKS!**

TOTAL PERMIT FEE DUE: \$250-

(AMOUNT WILL BE FILLED IN BY WILLIAMS COUNTY)

Owner Aurora Wind Project, LLC.

Address 16105 W. 113th Street, Lenexa, KS 66219

Home Phone N/A

Alternate Phone (913) 956-4088

Contactor RES

Contractor Phone # 303-439-4200

Township Name South Meadow

Section-Township-Range 16-158N-96W

Location in Section ~1605' W of SE section corner

Rig Location: N/A Rig Name N/A

Approach Type:  New  Improved  Temporary  Other \_\_\_\_\_

Approach Use:  Residential  Commercial  Field Access  Other Wind Farm

Additional Information Permanent wind turbine access road entrance

FID 117

Accessing: County Road 75th St NW / Co Hwy 12  
(The part of the approach that meets the County Road **MUST** be one (1) foot below the shoulder of the County Road.)

**\*\*\*\*TRACK OUT PADS MUST BE INSTALLED ON APPROACH (24X50)\*\*\*\***

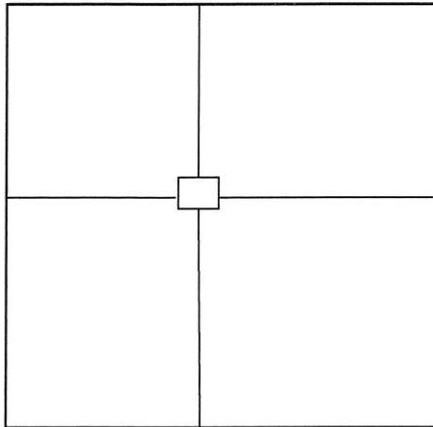
Approach Width (20' min - 30' max) (30 ft rad max) 16'

Culvert Required:  No  Yes Size(18 inch min) 36" CMP

**\*\*CULVERTS MUST BE STEEL OR CONCRETE-NO PLASTIC ALLOWED\*\***

Remarks: See attached drawing for location and details

Permit # 11-2-08-908  
Williams County Highway Dept.  
PO Box 1305  
Williston ND 58802-1305  
Phone: (701)577-4521  
[rhondaw@co.williams.nd.us](mailto:rhondaw@co.williams.nd.us)  
[katieg@co.williams.nd.us](mailto:katieg@co.williams.nd.us)  
**ANY APPROACH INSTALLED WITHOUT PERMIT - 1st OFFENSE \$1,000.00 FEE; 2nd OFFENSE \$5,000.00 FEE NO EXCEPTIONS**



Location Map

**APPROACH LOCATION "MUST" BE STAKED BY OWNER FOR INSPECTION BY WILLIAMS COUNTY OR PERMIT WILL NOT BE APPROVED.**

I, the owner/applicant of the above mentioned property/project, agree to construct the approach for the property noted above, as required by the attached minimum standards and any additional conditions noted above. I also agree that if I don't follow the standards, the Authorizing Agency may construct the approach as needed, or cancel this permit and remove the driveway and charge all costs to the owner/applicant. This permit must be on site with the contractor during construction.

Christopher Ashley  
Owner/Applicant(Print and Sign)

913-953-5287  
Phone Number

7/3/19  
Date

[Signature]  
Williams County Authorized Signature

Williams County Highway  
Agency

8/21/19  
Date

### WILLIAMS COUNTY APPROACH PERMIT

APPROACH PERMIT FEE \$100.00

STOP SIGN FEE \$150.00 (Williams County will do the installing and maintenance on stop signs at the owner's expense - **(FEE WILL BE DETERMINED BY WILLIAMS COUNTY SUPERVISOR)**)

**WE WILL CONTACT YOU WITH THE FEE; DO NOT ATTACH ANY MONEY OR CHECKS!**

TOTAL PERMIT FEE DUE: \$100-  
(AMOUNT WILL BE FILLED IN BY WILLIAMS COUNTY)

Owner Aurora Wind Project, LLC.

Address 16105 W. 113th Street, Lenexa, KS 66219

Home Phone N/A

Alternate Phone (913) 956-4088

Contactor RES

Contractor Phone # 303-439-4200

Township Name South Meadow

Section-Township-Range 15-158N-96W

Location in Section ~1021' E of the SW section corner

Rig Location: N/A Rig Name N/A

Approach Type:  New  Improved  Temporary  Other \_\_\_\_\_

Approach Use:  Residential  Commercial  Field Access  Other Wind Farm

Additional Information Permanent wind turbine access road entrance and temporary crane path  
FID 202

Accessing: County Road 75th St NW / Co Hwy 12  
(The part of the approach that meets the County Road **MUST** be one (1) foot below the shoulder of the County Road.)

**\*\*\*\*TRACK OUT PADS MUST BE INSTALLED ON APPROACH (24X50)\*\*\*\***

Approach Width (20' min - 30' max) (30 ft rad max) 16'

Culvert Required:  No  Yes Size(18 inch min) \_\_\_\_\_ CMP

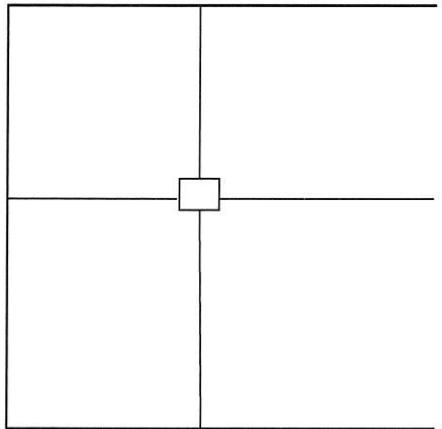
**\*\*CULVERTS MUST BE STEEL OR CONCRETE-NO PLASTIC ALLOWED\*\***

Remarks: See attached drawing for location and details

Permit # 11-2-08-910

Williams County Highway Dept.  
PO Box 1305  
Williston ND 58802-1305  
Phone: (701)577-4521  
[rhondaw@co.williams.nd.us](mailto:rhondaw@co.williams.nd.us)  
[katieg@co.williams.nd.us](mailto:katieg@co.williams.nd.us)

**ANY APPROACH INSTALLED WITHOUT PERMIT - 1st OFFENSE \$1,000.00 FEE; 2nd OFFENSE \$5,000.00 FEE NO EXCEPTIONS**



Location Map

**APPROACH LOCATION "MUST" BE STAKED BY OWNER FOR INSPECTION BY WILLIAMS COUNTY OR PERMIT WILL NOT BE APPROVED.**

I, the owner/applicant of the above mentioned property/project, agree to construct the approach for the property noted above, as required by the attached minimum standards and any additional conditions noted above. I also agree that if I don't follow the standards, the Authorizing Agency may construct the approach as needed, or cancel this permit and remove the driveway and charge all costs to the owner/applicant. This permit must be on site with the contractor during construction.

*Christopher Holey*  
Owner/Applicant(Print and Sign)

913-953-5287  
Phone Number

7/3/19  
Date

*[Signature]*  
Williams County Authorized Signature

Williams County Highway  
Agency

8/21/19  
Date

### WILLIAMS COUNTY APPROACH PERMIT

APPROACH PERMIT FEE \$100.00

STOP SIGN FEE \$150.00 (Williams County will do the installing and maintenance on stop signs at the owner's expense - **(FEE WILL BE DETERMINED BY WILLIAMS COUNTY SUPERVISOR)**)

**WE WILL CONTACT YOU WITH THE FEE; DO NOT ATTACH ANY MONEY OR CHECKS!**

TOTAL PERMIT FEE DUE: \$ 250

(AMOUNT WILL BE FILLED IN BY WILLIAMS COUNTY)

Permit # 11-2-08-911

Williams County Highway Dept.  
 PO Box 1305  
 Williston ND 58802-1305  
 Phone: (701)577-4521  
[rhondaw@co.williams.nd.us](mailto:rhondaw@co.williams.nd.us)  
[katieg@co.williams.nd.us](mailto:katieg@co.williams.nd.us)  
**ANY APPROACH INSTALLED WITHOUT PERMIT - 1st OFFENSE \$1,000.00 FEE; 2nd OFFENSE \$5,000.00 FEE NO EXCEPTIONS**

Owner Aurora Wind Project, LLC.

Address 16105 W. 113th Street, Lenexa, KS 66219

Home Phone N/A

Alternate Phone (913) 956-4088

Contactors RES

Contractor Phone # 303-439-4200

Township Name Golden Valley

Section-Township-Range 6-157N-96W

Location in Section 1320 ft S of NE section corner

Rig Location: N/A

Rig Name N/A

Approach Type:  New  Improved  Temporary  Other

Approach Use:  Residential  Commercial  Field Access  Other Wind Farm

Additional Information Alternate permanent access road and alternate temporary crane path

FID219

Accessing: County Road 113th Ave NW

(The part of the approach that meets the County Road **MUST** be one (1) foot below the shoulder of the County Road.)

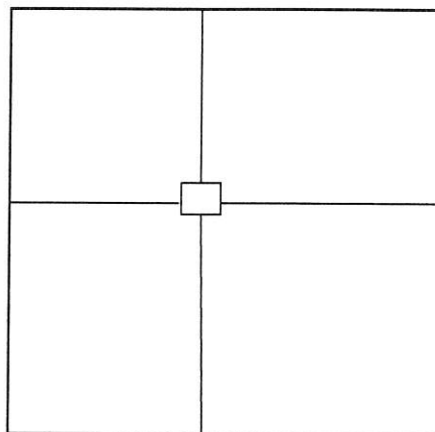
**\*\*\*\*TRACK OUT PADS MUST BE INSTALLED ON APPROACH (24X50)\*\*\*\***

Approach Width (20' min - 30' max) (30-ft rad max) 16'

Culvert Required:  No  Yes Size(18 inch min) yes CMP

**\*\*CULVERTS MUST BE STEEL OR CONCRETE-NO PLASTIC ALLOWED\*\***

Remarks: See attached drawing for location and details



Location Map

**APPROACH LOCATION "MUST" BE STAKED BY OWNER FOR INSPECTION BY WILLIAMS COUNTY OR PERMIT WILL NOT BE APPROVED.**

I, the owner/applicant of the above mentioned property/project, agree to construct the approach for the property noted above, as required by the attached minimum standards and any additional conditions noted above. I also agree that if I don't follow the standards, the Authorizing Agency may construct the approach as needed, or cancel this permit and remove the driveway and charge all costs to the owner/applicant. This permit must be on site with the contractor during construction.

[Signature]  
Owner/Applicant(Print and Sign)

913-953-5287  
Phone Number

7/3/19  
Date

[Signature]  
Williams County Authorized Signature

Williams County Highway  
Agency

8/21/19  
Date

### WILLIAMS COUNTY APPROACH PERMIT

APPROACH PERMIT FEE \$100.00

STOP SIGN FEE \$150.00 (Williams County will do the installing and maintenance on stop signs at the owner's expense - **(FEE WILL BE DETERMINED BY WILLIAMS COUNTY SUPERVISOR)**)

**WE WILL CONTACT YOU WITH THE FEE; DO NOT ATTACH ANY MONEY OR CHECKS!**

TOTAL PERMIT FEE DUE: \$100 -

(AMOUNT WILL BE FILLED IN BY WILLIAMS COUNTY)

Owner Aurora Wind Project, LLC.

Address 16105 W. 113th Street, Lenexa, KS 66219

Home Phone N/A

Alternate Phone (913) 956-4088

Contactor RES

Contractor Phone # 303-439-4200

Township Name New Home

Section-Township-Range 1-158N-97W

Location in Section 1109 ft E of SW section corner

Rig Location: N/A

Rig Name N/A

Approach Type:  New  Improved  Temporary  Other \_\_\_\_\_

Approach Use:  Residential  Commercial  Field Access  Other Wind Farm

Additional Information Temporary crane path

FID 103 \_\_\_\_\_

Accessing: County Road 77th St NW  
(The part of the approach that meets the County Road **MUST** be one (1) foot below the shoulder of the County Road.)

**\*\*\*\*TRACK OUT PADS MUST BE INSTALLED ON APPROACH (24X50)\*\*\*\***

Approach Width (20' min - 30' max) (30 ft rad max) 16'

Culvert Required:  No  Yes Size(18 inch min) 18" CMP

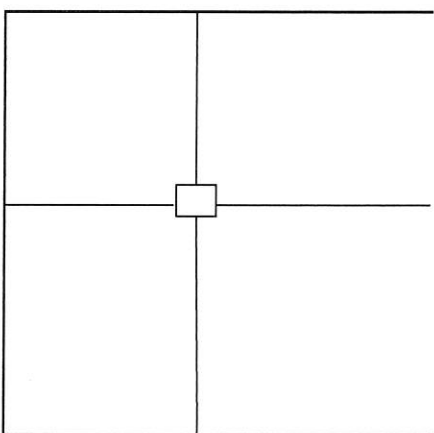
**\*\*CULVERTS MUST BE STEEL OR CONCRETE-NO PLASTIC ALLOWED\*\***

Remarks: See attached drawing for location and details

Permit # 11-2-08-912

Williams County Highway Dept.  
PO Box 1305  
Williston ND 58802-1305  
Phone: (701)577-4521  
[rhondaw@co.williams.nd.us](mailto:rhondaw@co.williams.nd.us)  
[katieg@co.williams.nd.us](mailto:katieg@co.williams.nd.us)

**ANY APPROACH INSTALLED WITHOUT PERMIT - 1st OFFENSE \$1,000.00 FEE; 2nd OFFENSE \$5,000.00 FEE NO EXCEPTIONS**



Location Map

**APPROACH LOCATION "MUST" BE STAKED BY OWNER FOR INSPECTION BY WILLIAMS COUNTY OR PERMIT WILL NOT BE APPROVED.**

I, the owner/applicant of the above mentioned property/project, agree to construct the approach for the property noted above, as required by the attached minimum standards and any additional conditions noted above. I also agree that if I don't follow the standards, the Authorizing Agency may construct the approach as needed, or cancel this permit and remove the driveway and charge all costs to the owner/applicant. This permit must be on site with the contractor during construction.

[Signature]  
Owner/Applicant(Print and Sign)

913-953-5287  
Phone Number

7/3/19  
Date

[Signature]  
Williams County Authorized Signature

Williams County Highway  
Agency

8/21/19  
Date

### WILLIAMS COUNTY APPROACH PERMIT

APPROACH PERMIT FEE \$100.00

STOP SIGN FEE \$150.00 (Williams County will do the installing and maintenance on stop signs at the owner's expense - **(FEE WILL BE DETERMINED BY WILLIAMS COUNTY SUPERVISOR)**)

**WE WILL CONTACT YOU WITH THE FEE; DO NOT ATTACH ANY MONEY OR CHECKS!**

TOTAL PERMIT FEE DUE: \$250

(AMOUNT WILL BE FILLED IN BY WILLIAMS COUNTY)

Owner Aurora Wind Project, LLC.

Address 16105 W. 113th Street, Lenexa, KS 66219

Home Phone N/A

Alternate Phone (913) 956-4088

Contactor RES

Contractor Phone # 303-439-4200

Township Name New Home

Section-Township-Range 1-158N-97W

Location in Section ~994' E of SW section corner

Rig Location: N/A

Rig Name N/A

Approach Type:  New  Improved  Temporary  Other \_\_\_\_\_

Approach Use:  Residential  Commercial  Field Access  Other Wind Farm

Additional Information Permanent wind turbine access road entrance

FID121

Accessing: County Road 77th St NW  
(The part of the approach that meets the County Road **MUST** be one (1) foot below the shoulder of the County Road.)

**\*\*\*\*TRACK OUT PADS MUST BE INSTALLED ON APPROACH (24X50)\*\*\*\***

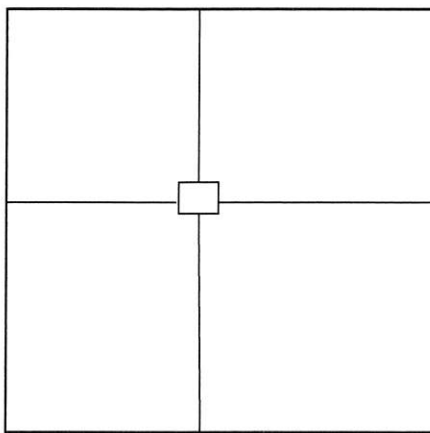
Approach Width (20' min - 30' max) (30 ft rad max) 16'

Culvert Required:  No  Yes Size(18 inch min) \_\_\_\_\_ CMP

**\*\*CULVERTS MUST BE STEEL OR CONCRETE-NO PLASTIC ALLOWED\*\***

Remarks: See attached map for location and detail

Permit # 11-2-08 - 913  
 Williams County Highway Dept.  
 PO Box 1305  
 Williston ND 58802-1305  
 Phone: (701)577-4521  
[rhondaw@co.williams.nd.us](mailto:rhondaw@co.williams.nd.us)  
[kateg@co.williams.nd.us](mailto:kateg@co.williams.nd.us)  
**ANY APPROACH INSTALLED WITHOUT PERMIT - 1st OFFENSE \$1,000.00 FEE; 2nd OFFENSE \$5,000.00 FEE**  
**NO EXCEPTIONS**



Location Map

**APPROACH LOCATION "MUST" BE STAKED BY OWNER FOR INSPECTION BY WILLIAMS COUNTY OR PERMIT WILL NOT BE APPROVED.**

I, the owner/applicant of the above mentioned property/project, agree to construct the approach for the property noted above, as required by the attached minimum standards and any additional conditions noted above. I also agree that if I don't follow the standards, the Authorizing Agency may construct the approach as needed, or cancel this permit and remove the driveway and charge all costs to the owner/applicant. This permit must be on site with the contractor during construction.

Christoph Helay  
Owner/Applicant(Print and Sign)

913-953-5287  
Phone Number

7/3/19  
Date

[Signature]  
Williams County Authorized Signature

Williams County Highway  
Agency

8/21/19  
Date

### WILLIAMS COUNTY APPROACH PERMIT

APPROACH PERMIT FEE \$100.00

STOP SIGN FEE \$150.00 (Williams County will do the installing and maintenance on stop signs at the owner's expense - **(FEE WILL BE DETERMINED BY WILLIAMS COUNTY SUPERVISOR)**)

**WE WILL CONTACT YOU WITH THE FEE; DO NOT ATTACH ANY MONEY OR CHECKS!**

TOTAL PERMIT FEE DUE: \$250

(AMOUNT WILL BE FILLED IN BY WILLIAMS COUNTY)

Permit # 11-2-08-914

Williams County Highway Dept.  
 PO Box 1305  
 Williston ND 58802-1305  
 Phone: (701)577-4521  
[rhondaw@co.williams.nd.us](mailto:rhondaw@co.williams.nd.us)  
[katieg@co.williams.nd.us](mailto:katieg@co.williams.nd.us)

**ANY APPROACH INSTALLED WITHOUT PERMIT - 1st OFFENSE \$1,000.00 FEE; 2nd OFFENSE \$5,000.00 FEE NO EXCEPTIONS**

Owner Aurora Wind Project, LLC.

Address 16105 W. 113th Street, Lenexa, KS 66219

Home Phone N/A

Alternate Phone (913) 956-4088

Contactor RES

Contractor Phone # 303-439-4200

Township Name New Home

Section-Township-Range 1-158N-97W

Location in Section ~909' W of NE section corner

Rig Location: N/A

Rig Name N/A

Approach Type:  New  Improved  Temporary  Other

Approach Use:  Residential  Commercial  Field Access  Other Wind Farm

Additional Information Permanent wind turbine access road entrance

FID214

Accessing: County Road 78th St NW  
(The part of the approach that meets the County Road **MUST** be one (1) foot below the shoulder of the County Road.)

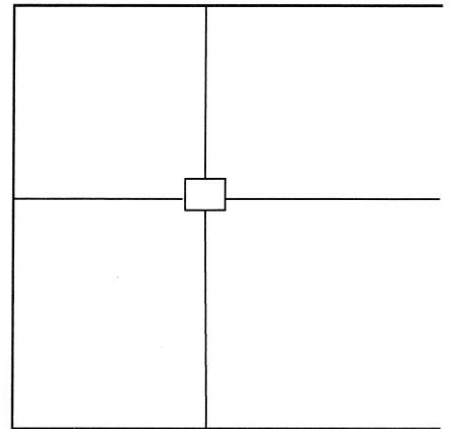
**\*\*\*\*TRACK OUT PADS MUST BE INSTALLED ON APPROACH (24X50)\*\*\*\***

Approach Width (20' min - 30' max) (30 ft rad max) 16'

Culvert Required:  No  Yes Size(18 inch min) 18" CMP

**\*\*CULVERTS MUST BE STEEL OR CONCRETE-NO PLASTIC ALLOWED\*\***

Remarks: See attached map for location and detail



Location Map

**APPROACH LOCATION "MUST" BE STAKED BY OWNER FOR INSPECTION BY WILLIAMS COUNTY OR PERMIT WILL NOT BE APPROVED.**

I, the owner/applicant of the above mentioned property/project, agree to construct the approach for the property noted above, as required by the attached minimum standards and any additional conditions noted above. I also agree that if I don't follow the standards, the Authorizing Agency may construct the approach as needed, or cancel this permit and remove the driveway and charge all costs to the owner/applicant. This permit must be on site with the contractor during construction.

[Signature]  
Owner/Applicant(Print and Sign)

913-953-5287  
Phone Number

7/3/19  
Date

[Signature]  
Williams County Authorized Signature

Williams County Highway  
Agency

8/21/19  
Date

### WILLIAMS COUNTY APPROACH PERMIT

APPROACH PERMIT FEE \$100.00

STOP SIGN FEE \$150.00 (Williams County will do the installing and maintenance on stop signs at the owner's expense - **(FEE WILL BE DETERMINED BY WILLIAMS COUNTY SUPERVISOR)**)

**WE WILL CONTACT YOU WITH THE FEE; DO NOT ATTACH ANY MONEY OR CHECKS!**

TOTAL PERMIT FEE DUE: \$ 100 -  
**(AMOUNT WILL BE FILLED IN BY WILLIAMS COUNTY)**

Owner Aurora Wind Project, LLC.

Address 16105 W. 113th Street, Lenexa, KS 66219

Home Phone N/A

Alternate Phone (913) 956-4088

Contactor RES

Contractor Phone # 303-439-4200

Township Name New Home

Section-Township-Range 3-158N-97W

Location in Section 1012 ft W of NE section corner

Rig Location: N/A

Rig Name N/A

Approach Type:  New  Improved  Temporary  Other

Approach Use:  Residential  Commercial  Field Access  Other Wind Farm

Additional Information Alternate temporary crane path

FID22

Accessing: County Road 78th St NW  
(The part of the approach that meets the County Road **MUST** be one (1) foot below the shoulder of the County Road.)

**\*\*\*TRACK OUT PADS MUST BE INSTALLED ON APPROACH (24X50)\*\*\***

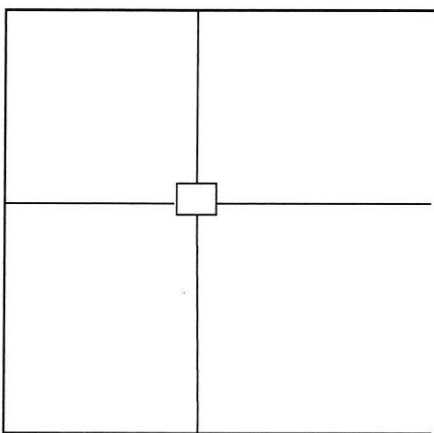
Approach Width (20' min - 30' max) (30 ft rad max) 16'

Culvert Required:  No  Yes Size(18 inch min) yes CMP

**\*\*CULVERTS MUST BE STEEL OR CONCRETE-NO PLASTIC ALLOWED\*\***

Remarks: See attached drawing for location and details

Permit # 11-2-08-915  
Williams County Highway Dept.  
PO Box 1305  
Williston ND 58802-1305  
Phone: (701)577-4521  
[rhondaw@co.williams.nd.us](mailto:rhondaw@co.williams.nd.us)  
[katieg@co.williams.nd.us](mailto:katieg@co.williams.nd.us)  
**ANY APPROACH INSTALLED WITHOUT PERMIT - 1st OFFENSE \$1,000.00 FEE; 2nd OFFENSE \$5,000.00 FEE NO EXCEPTIONS**



Location Map

**APPROACH LOCATION "MUST" BE STAKED BY OWNER FOR INSPECTION BY WILLIAMS COUNTY OR PERMIT WILL NOT BE APPROVED.**

I, the owner/applicant of the above mentioned property/project, agree to construct the approach for the property noted above, as required by the attached minimum standards and any additional conditions noted above. I also agree that if I don't follow the standards, the Authorizing Agency may construct the approach as needed, or cancel this permit and remove the driveway and charge all costs to the owner/applicant. This permit must be on site with the contractor during construction.

[Signature]  
Owner/Applicant (Print and Sign)

913-953-5287  
Phone Number

7/3/19  
Date

[Signature]  
Williams County Authorized Signature

Williams County Highway  
Agency

8/21/19  
Date

### WILLIAMS COUNTY APPROACH PERMIT

APPROACH PERMIT FEE \$100.00

STOP SIGN FEE \$150.00 (Williams County will do the installing and maintenance on stop signs at the owner's expense - **(FEE WILL BE DETERMINED BY WILLIAMS COUNTY SUPERVISOR)**)

**WE WILL CONTACT YOU WITH THE FEE; DO NOT ATTACH ANY MONEY OR CHECKS!**

TOTAL PERMIT FEE DUE: \$100-

(AMOUNT WILL BE FILLED IN BY WILLIAMS COUNTY)

Owner Aurora Wind Project, LLC.

Address 16105 W. 113th Street, Lenexa, KS 66219

Home Phone N/A

Alternate Phone (913) 956-4088

Contactor RES

Contractor Phone # 303-439-4200

Township Name New Home

Section-Township-Range 3-158N-97W

Location in Section 1629 ft W of SE section corner

Rig Location: N/A

Rig Name N/A

Approach Type:  New  Improved  Temporary  Other \_\_\_\_\_

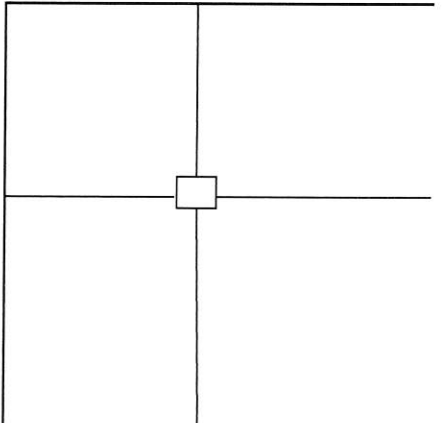
Approach Use:  Residential  Commercial  Field Access  Other Wind Farm

Additional Information Alternate temporary crane path

FID28 \_\_\_\_\_

Accessing: County Road 77th St NW  
(The part of the approach that meets the County Road **MUST** be one (1) foot below the shoulder of the County Road.)

Permit # 11-2-08-910  
Williams County Highway Dept.  
PO Box 1305  
Williston ND 58802-1305  
Phone: (701)577-4521  
[rhondaw@co.williams.nd.us](mailto:rhondaw@co.williams.nd.us)  
[katieg@co.williams.nd.us](mailto:katieg@co.williams.nd.us)  
**ANY APPROACH INSTALLED WITHOUT PERMIT - 1st OFFENSE \$1,000.00 FEE; 2nd OFFENSE \$5,000.00 FEE NO EXCEPTIONS**



Location Map

**\*\*\*\*TRACK OUT PADS MUST BE INSTALLED ON APPROACH (24X50)\*\*\*\***

Approach Width (20' min - 30' max) (30 ft rad max) 16'

Culvert Required:  No  Yes Size(18 inch min) yes CMP

**\*\*CULVERTS MUST BE STEEL OR CONCRETE-NO PLASTIC ALLOWED\*\***

Remarks: See attached drawing for location and details

**APPROACH LOCATION "MUST" BE STAKED BY OWNER FOR INSPECTION BY WILLIAMS COUNTY OR PERMIT WILL NOT BE APPROVED.**

I, the owner/applicant of the above mentioned property/project, agree to construct the approach for the property noted above, as required by the attached minimum standards and any additional conditions noted above. I also agree that if I don't follow the standards, the Authorizing Agency may construct the approach as needed, or cancel this permit and remove the driveway and charge all costs to the owner/applicant. This permit must be on site with the contractor during construction.

Christy A. Hickey  
Owner/Applicant(Print and Sign)

913-953-5287  
Phone Number

7/3/19  
Date

[Signature]  
Williams County Authorized Signature

Williams County Highway  
Agency

8/21/19  
Date

### WILLIAMS COUNTY APPROACH PERMIT

APPROACH PERMIT FEE \$100.00

STOP SIGN FEE \$150.00 (Williams County will do the installing and maintenance on stop signs at the owner's expense - **(FEE WILL BE DETERMINED BY WILLIAMS COUNTY SUPERVISOR)**)

**WE WILL CONTACT YOU WITH THE FEE; DO NOT ATTACH ANY MONEY OR CHECKS!**

TOTAL PERMIT FEE DUE: \$100-

(AMOUNT WILL BE FILLED IN BY WILLIAMS COUNTY)

Owner Aurora Wind Project, LLC.

Address 16105 W. 113th Street, Lenexa, KS 66219

Home Phone N/A

Alternate Phone (913) 956-4088

Contactor RES

Contractor Phone # 303-439-4200

Township Name New Home

Section-Township-Range 3-158N-97W

Location in Section 2775 ft E of SW section corner

Rig Location: N/A Rig Name N/A

Approach Type:  New  Improved  Temporary  Other

Approach Use:  Residential  Commercial  Field Access  Other Wind Farm

Additional Information Temporary crane path

FID 105

Accessing: County Road 77th St NW  
(The part of the approach that meets the County Road **MUST** be one (1) foot below the shoulder of the County Road.)

**\*\*\*\*TRACK OUT PADS MUST BE INSTALLED ON APPROACH (24X50)\*\*\*\***

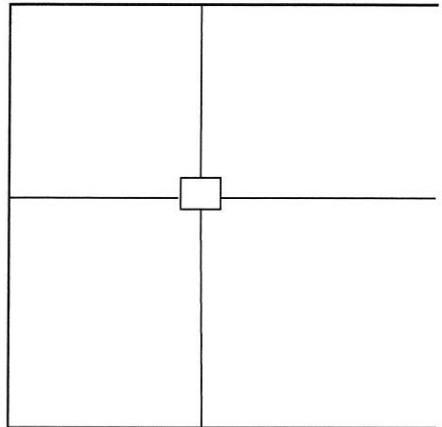
Approach Width (20' min - 30' max) (30 ft rad max) 16'

Culvert Required:  No  Yes Size(18 inch min) YES CMP

**\*\*CULVERTS MUST BE STEEL OR CONCRETE-NO PLASTIC ALLOWED\*\***

Remarks: See attached drawing for location and details

Permit # 11-2-08-917  
Williams County Highway Dept.  
PO Box 1305  
Williston ND 58802-1305  
Phone: (701)577-4521  
[rhondaw@co.williams.nd.us](mailto:rhondaw@co.williams.nd.us)  
[katieg@co.williams.nd.us](mailto:katieg@co.williams.nd.us)  
**ANY APPROACH INSTALLED WITHOUT PERMIT - 1st OFFENSE \$1,000.00 FEE; 2nd OFFENSE \$5,000.00 FEE NO EXCEPTIONS**



Location Map

**APPROACH LOCATION "MUST" BE STAKED BY OWNER FOR INSPECTION BY WILLIAMS COUNTY OR PERMIT WILL NOT BE APPROVED.**

I, the owner/applicant of the above mentioned property/project, agree to construct the approach for the property noted above, as required by the attached minimum standards and any additional conditions noted above. I also agree that if I don't follow the standards, the Authorizing Agency may construct the approach as needed, or cancel this permit and remove the driveway and charge all costs to the owner/applicant. This permit must be on site with the contractor during construction.

*Christopher Adams*  
Owner/Applicant(Print and Sign)  
*[Signature]*  
Williams County Authorized Signature

913-953-5287  
Phone Number  
Williams County Highway  
Agency

7/3/19  
Date  
8/21/19  
Date

### WILLIAMS COUNTY APPROACH PERMIT

APPROACH PERMIT FEE \$100.00

STOP SIGN FEE \$150.00 (Williams County will do the installing and maintenance on stop signs at the owner's expense - **(FEE WILL BE DETERMINED BY WILLIAMS COUNTY SUPERVISOR)**)

**WE WILL CONTACT YOU WITH THE FEE; DO NOT ATTACH ANY MONEY OR CHECKS!**

TOTAL PERMIT FEE DUE: \$100

(AMOUNT WILL BE FILLED IN BY WILLIAMS COUNTY)

Permit # 11-2-08-918

Williams County Highway Dept.  
 PO Box 1305  
 Williston ND 58802-1305  
 Phone: (701)577-4521  
[rhondaw@co.williams.nd.us](mailto:rhondaw@co.williams.nd.us)  
[katieg@co.williams.nd.us](mailto:katieg@co.williams.nd.us)

**ANY APPROACH INSTALLED WITHOUT PERMIT - 1st OFFENSE \$1,000.00 FEE; 2nd OFFENSE \$5,000.00 FEE NO EXCEPTIONS**

Owner Aurora Wind Project, LLC.

Address 16105 W. 113th Street, Lenexa, KS 66219

Home Phone N/A

Alternate Phone (913) 956-4088

Contactor RES

Contractor Phone # 303-439-4200

Township Name New Home

Section-Township-Range 3-158N-97W

Location in Section 2097 ft W of NE section corner

Rig Location: N/A Rig Name N/A

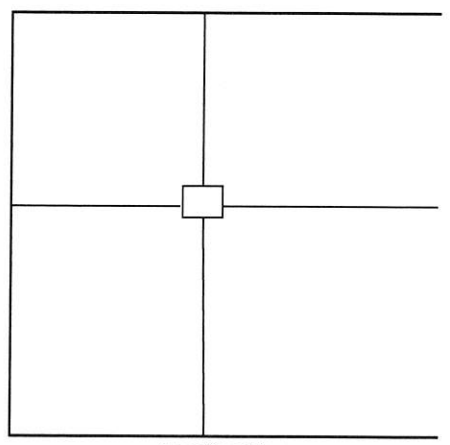
Approach Type:  New  Improved  Temporary  Other

Approach Use:  Residential  Commercial  Field Access  Other Wind Farm

Additional Information Temporary crane path

FID 180

Accessing: County Road 78th St NW  
(The part of the approach that meets the County Road **MUST** be one (1) foot below the shoulder of the County Road.)



**\*\*\*TRACK OUT PADS MUST BE INSTALLED ON APPROACH (24X50)\*\*\***

Approach Width (20' min - 30' max) (30 ft rad max) 16'

Culvert Required:  No  Yes Size(18 inch min) yes CMP

**\*\*CULVERTS MUST BE STEEL OR CONCRETE-NO PLASTIC ALLOWED\*\***

Remarks: See attached drawing for location and details

**APPROACH LOCATION "MUST" BE STAKED BY OWNER FOR INSPECTION BY WILLIAMS COUNTY OR PERMIT WILL NOT BE APPROVED.**

I, the owner/applicant of the above mentioned property/project, agree to construct the approach for the property noted above, as required by the attached minimum standards and any additional conditions noted above. I also agree that if I don't follow the standards, the Authorizing Agency may construct the approach as needed, or cancel this permit and remove the driveway and charge all costs to the owner/applicant. This permit must be on site with the contractor during construction.

[Signature]  
Owner/Applicant(Print and Sign)

913-953-5287  
Phone Number

7/3/19  
Date

[Signature]  
Williams County Authorized Signature

Williams County Highway  
Agency

8/21/19  
Date

*FLAGMAN needed when crossing used*

### WILLIAMS COUNTY APPROACH PERMIT

APPROACH PERMIT FEE \$100.00

STOP SIGN FEE \$150.00 (Williams County will do the installing and maintenance on stop signs at the owner's expense - **(FEE WILL BE DETERMINED BY WILLIAMS COUNTY SUPERVISOR)**)

**WE WILL CONTACT YOU WITH THE FEE; DO NOT ATTACH ANY MONEY OR CHECKS!**

TOTAL PERMIT FEE DUE: \$ 100 -

(AMOUNT WILL BE FILLED IN BY WILLIAMS COUNTY)

Owner Aurora Wind Project, LLC.

Address 16105 W. 113th Street, Lenexa, KS 66219

Home Phone N/A

Alternate Phone (913) 956-4088

Contactor RES

Contractor Phone # 303-439-4200

Township Name New Home

Section-Township-Range 3-158N-97W

Location in Section ~1591' N of SE section corner

Rig Location: N/A

Rig Name N/A

Approach Type:  New  Improved  Temporary  Other \_\_\_\_\_

Approach Use:  Residential  Commercial  Field Access  Other Wind Farm

Additional Information Permanent wind turbine access road entrance and temporary crane path

FID213

Permit # 11-2-08-99

Williams County Highway Dept.  
 PO Box 1305  
 Williston ND 58802-1305  
 Phone: (701)577-4521  
[rhondaw@co.williams.nd.us](mailto:rhondaw@co.williams.nd.us)  
[katieg@co.williams.nd.us](mailto:katieg@co.williams.nd.us)

**ANY APPROACH INSTALLED WITHOUT PERMIT - 1st OFFENSE \$1,000.00 FEE; 2nd OFFENSE \$5,000.00 FEE NO EXCEPTIONS**

Accessing: County Road 116th Ave NW / Co Hwy 17  
(The part of the approach that meets the County Road **MUST** be one (1) foot below the shoulder of the County Road.)

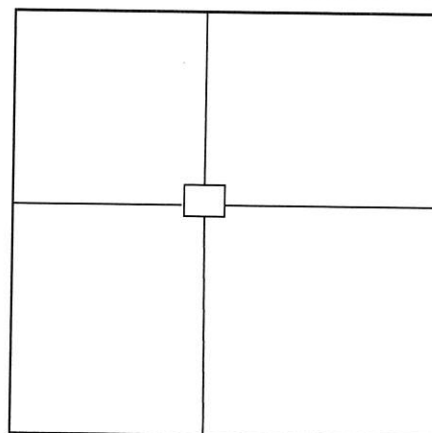
**\*\*\*\*TRACK OUT PADS MUST BE INSTALLED ON APPROACH (24X50)\*\*\*\***

Approach Width (20' min - 30' max) (30 ft rad max) 16'

Culvert Required:  No  Yes ? Size(18 inch min) ? CMP

**\*\*CULVERTS MUST BE STEEL OR CONCRETE-NO PLASTIC ALLOWED\*\***

Remarks: See attached drawing for location and details



Location Map

**APPROACH LOCATION "MUST" BE STAKED BY OWNER FOR INSPECTION BY WILLIAMS COUNTY OR PERMIT WILL NOT BE APPROVED.**

I, the owner/applicant of the above mentioned property/project, agree to construct the approach for the property noted above, as required by the attached minimum standards and any additional conditions noted above. I also agree that if I don't follow the standards, the Authorizing Agency may construct the approach as needed, or cancel this permit and remove the driveway and charge all costs to the owner/applicant. This permit must be on site with the contractor during construction.

Christopher Adley  
Owner/Applicant(Print and Sign)

913-953-5287  
Phone Number

7/3/19  
Date

[Signature]  
Williams County Authorized Signature

Williams County Highway  
Agency

8/21/19  
Date

### WILLIAMS COUNTY APPROACH PERMIT

APPROACH PERMIT FEE \$100.00

STOP SIGN FEE \$150.00 (Williams County will do the installing and maintenance on stop signs at the owner's expense - **(FEE WILL BE DETERMINED BY WILLIAMS COUNTY SUPERVISOR)**)

**WE WILL CONTACT YOU WITH THE FEE; DO NOT ATTACH ANY MONEY OR CHECKS!**

TOTAL PERMIT FEE DUE: \$ 250

(AMOUNT WILL BE FILLED IN BY WILLIAMS COUNTY)

Owner Aurora Wind Project, LLC.

Address 16105 W. 113th Street, Lenexa, KS 66219

Home Phone N/A

Alternate Phone (913) 956-4088

Contactor RES

Contractor Phone # 303-439-4200

Township Name New Home

Section-Township-Range 2-158N-97W

Location in Section ~2450' E of SW section corner

Rig Location: N/A Rig Name N/A

Approach Type:  New  Improved  Temporary  Other

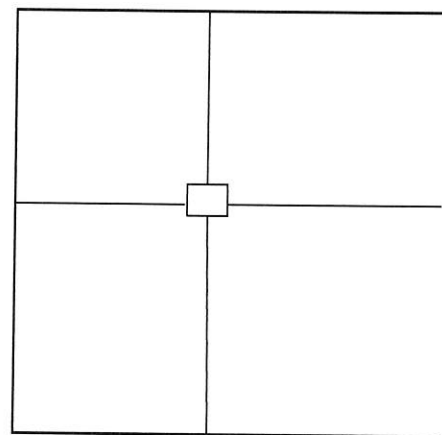
Approach Use:  Residential  Commercial  Field Access  Other Wind Farm

Additional Information Permanent wind turbine access road entrance

FID8

Accessing: County Road 77th St NW  
(The part of the approach that meets the County Road **MUST** be one (1) foot below the shoulder of the County Road.)

Permit # 11-2-08-920  
 Williams County Highway Dept.  
 PO Box 1305  
 Williston ND 58802-1305  
 Phone: (701)577-4521  
[rhondaw@co.williams.nd.us](mailto:rhondaw@co.williams.nd.us)  
[katieg@co.williams.nd.us](mailto:katieg@co.williams.nd.us)  
**ANY APPROACH INSTALLED WITHOUT PERMIT - 1st OFFENSE \$1,000.00 FEE; 2nd OFFENSE \$5,000.00 FEE NO EXCEPTIONS**



Location Map

**\*\*\*\*TRACK OUT PADS MUST BE INSTALLED ON APPROACH (24X50)\*\*\*\***

Approach Width (20' min - 30' max) (30 ft rad max) 16'

Culvert Required:  No  Yes Size(18 inch min)          CMP

**\*\*CULVERTS MUST BE STEEL OR CONCRETE-NO PLASTIC ALLOWED\*\***

Remarks: See attached map for location and detail

**APPROACH LOCATION "MUST" BE STAKED BY OWNER FOR INSPECTION BY WILLIAMS COUNTY OR PERMIT WILL NOT BE APPROVED.**

I, the owner/applicant of the above mentioned property/project, agree to construct the approach for the property noted above, as required by the attached minimum standards and any additional conditions noted above. I also agree that if I don't follow the standards, the Authorizing Agency may construct the approach as needed, or cancel this permit and remove the driveway and charge all costs to the owner/applicant. This permit must be on site with the contractor during construction.

Christopher Hilday  
 Owner/Applicant (Print and Sign)

[Signature]  
 Williams County Authorized Signature

913-953-5287  
 Phone Number

Williams County Highway  
 Agency

7/3/19  
 Date

8/21/19  
 Date

### WILLIAMS COUNTY APPROACH PERMIT

APPROACH PERMIT FEE \$100.00

STOP SIGN FEE \$150.00 (Williams County will do the installing and maintenance on stop signs at the owner's expense - **(FEE WILL BE DETERMINED BY WILLIAMS COUNTY SUPERVISOR)**)

**WE WILL CONTACT YOU WITH THE FEE; DO NOT ATTACH ANY MONEY OR CHECKS!**

TOTAL PERMIT FEE DUE: \$250

(AMOUNT WILL BE FILLED IN BY WILLIAMS COUNTY)

Owner Aurora Wind Project, LLC.

Address 16105 W. 113th Street, Lenexa, KS 66219

Home Phone N/A

Alternate Phone (913) 956-4088

Contact RES

Contractor Phone # 303-439-4200

Township Name New Home

Section-Township-Range 2-158N-97W

Location in Section 2133 ft E of SW section corner

Rig Location: N/A

Rig Name N/A

Approach Type:  New  Improved  Temporary  Other

Approach Use:  Residential  Commercial  Field Access  Other Wind Farm

Additional Information Temporary crane path

FID9

Accessing: County Road 77th St NW  
(The part of the approach that meets the County Road **MUST** be one (1) foot below the shoulder of the County Road.)

**\*\*\*\*TRACK OUT PADS MUST BE INSTALLED ON APPROACH (24X50)\*\*\*\***

Approach Width (20' min - 30' max) (30 ft rad max) 16'

Culvert Required:  No  Yes Size(18 inch min) YES CMP

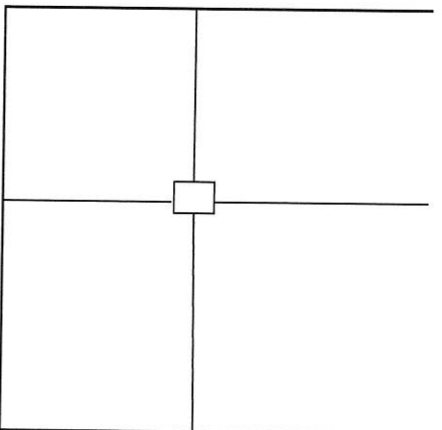
**\*\*CULVERTS MUST BE STEEL OR CONCRETE-NO PLASTIC ALLOWED\*\***

Remarks: See attached drawing for location and details

Permit # 11-2-08-921

Williams County Highway Dept.  
PO Box 1305  
Williston ND 58802-1305  
Phone: (701)577-4521  
[rhondaw@co.williams.nd.us](mailto:rhondaw@co.williams.nd.us)  
[katieg@co.williams.nd.us](mailto:katieg@co.williams.nd.us)

**ANY APPROACH INSTALLED WITHOUT PERMIT - 1st OFFENSE \$1,000.00 FEE; 2nd OFFENSE \$5,000.00 FEE NO EXCEPTIONS**



Location Map

**APPROACH LOCATION "MUST" BE STAKED BY OWNER FOR INSPECTION BY WILLIAMS COUNTY OR PERMIT WILL NOT BE APPROVED.**

I, the owner/applicant of the above mentioned property/project, agree to construct the approach for the property noted above, as required by the attached minimum standards and any additional conditions noted above. I also agree that if I don't follow the standards, the Authorizing Agency may construct the approach as needed, or cancel this permit and remove the driveway and charge all costs to the owner/applicant. This permit must be on site with the contractor during construction.

[Signature]  
Owner/Applicant(Print and Sign)

913-953-5287  
Phone Number

7/3/19  
Date

[Signature]  
Williams County Authorized Signature

Williams County Highway  
Agency

8/21/19  
Date

### WILLIAMS COUNTY APPROACH PERMIT

APPROACH PERMIT FEE \$100.00

STOP SIGN FEE \$150.00 (Williams County will do the installing and maintenance on stop signs at the owner's expense - **FEE WILL BE DETERMINED BY WILLIAMS COUNTY SUPERVISOR**)

**WE WILL CONTACT YOU WITH THE FEE; DO NOT ATTACH ANY MONEY OR CHECKS!**

TOTAL PERMIT FEE DUE: \$100

(AMOUNT WILL BE FILLED IN BY WILLIAMS COUNTY)

Owner Aurora Wind Project, LLC.

Address 16105 W. 113th Street, Lenexa, KS 66219

Home Phone N/A

Alternate Phone (913) 956-4088

Contactor RES

Contractor Phone # 303-439-4200

Township Name New Home

Section-Township-Range 2-158N-97W

Location in Section 1594 ft N of SW section corner

Rig Location: N/A

Rig Name N/A

Approach Type:  New  Improved  Temporary  Other

Approach Use:  Residential  Commercial  Field Access  Other Wind Farm

Additional Information Temporary crane path

FID 153

Accessing: County Road 116th Ave NW / Co Hwy 17  
(The part of the approach that meets the County Road **MUST** be one (1) foot below the shoulder of the County Road.)

**\*\*\*TRACK OUT PADS MUST BE INSTALLED ON APPROACH (24X50)\*\*\***

Approach Width (20' min - 30' max) (30 ft rad max) 16'

Culvert Required:  No  Yes Size(18 inch min) Yes CMP

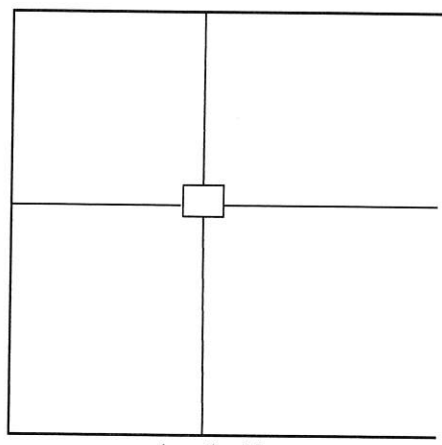
**\*\*CULVERTS MUST BE STEEL OR CONCRETE-NO PLASTIC ALLOWED\*\***

Remarks: See attached drawing for location and details

Permit # 11-2-08-922

Williams County Highway Dept.  
PO Box 1305  
Williston ND 58802-1305  
Phone: (701)577-4521  
[rhondaw@co.williams.nd.us](mailto:rhondaw@co.williams.nd.us)  
[katieg@co.williams.nd.us](mailto:katieg@co.williams.nd.us)

**ANY APPROACH INSTALLED WITHOUT PERMIT - 1st OFFENSE \$1,000.00 FEE; 2nd OFFENSE \$5,000.00 FEE NO EXCEPTIONS**



Location Map

**APPROACH LOCATION "MUST" BE STAKED BY OWNER FOR INSPECTION BY WILLIAMS COUNTY OR PERMIT WILL NOT BE APPROVED.**

I, the owner/applicant of the above mentioned property/project, agree to construct the approach for the property noted above, as required by the attached minimum standards and any additional conditions noted above. I also agree that if I don't follow the standards, the Authorizing Agency may construct the approach as needed, or cancel this permit and remove the driveway and charge all costs to the owner/applicant. This permit must be on site with the contractor during construction.

Christopher Adley  
Owner/Applicant(Print and Sign)

913-953-5287  
Phone Number

7/3/19  
Date

[Signature]  
Williams County Authorized Signature

Williams County Highway  
Agency

8/21/19  
Date

### WILLIAMS COUNTY APPROACH PERMIT

APPROACH PERMIT FEE \$100.00

STOP SIGN FEE \$150.00 (Williams County will do the installing and maintenance on stop signs at the owner's expense - **(FEE WILL BE DETERMINED BY WILLIAMS COUNTY SUPERVISOR)**)

**WE WILL CONTACT YOU WITH THE FEE; DO NOT ATTACH ANY MONEY OR CHECKS!**

TOTAL PERMIT FEE DUE: \$ 250 -

(AMOUNT WILL BE FILLED IN BY WILLIAMS COUNTY)

Owner Aurora Wind Project, LLC.

Address 16105 W. 113th Street, Lenexa, KS 66219

Home Phone N/A

Alternate Phone (913) 956-4088

Contactor RES

Contractor Phone # 303-439-4200

Township Name New Home

Section-Township-Range 2-158N-97W

Location in Section ~624' W of the SE section corner

Rig Location: N/A Rig Name N/A

Approach Type:  New  Improved  Temporary  Other

Approach Use:  Residential  Commercial  Field Access  Other Wind Farm

Additional Information Permanent wind turbine access road entrance

FID212

Accessing: County Road 77th St NW  
(The part of the approach that meets the County Road **MUST** be one (1) foot below the shoulder of the County Road.)

**\*\*\*\*TRACK OUT PADS MUST BE INSTALLED ON APPROACH (24X50)\*\*\*\***

Approach Width (20' min - 30' max) (30 ft rad max) 16'

Culvert Required:  No  Yes Size(18 inch min) 18" CMP

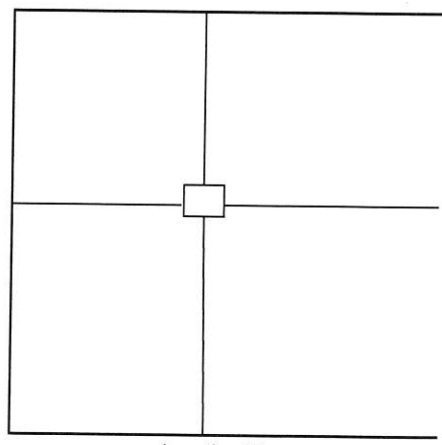
**\*\*CULVERTS MUST BE STEEL OR CONCRETE-NO PLASTIC ALLOWED\*\***

Remarks: See attached map for location and detail

Permit # 11-2-08-923

Williams County Highway Dept.  
PO Box 1305  
Williston ND 58802-1305  
Phone: (701)577-4521  
[rhondaw@co.williams.nd.us](mailto:rhondaw@co.williams.nd.us)  
[katieg@co.williams.nd.us](mailto:katieg@co.williams.nd.us)

**ANY APPROACH INSTALLED WITHOUT PERMIT - 1st OFFENSE \$1,000.00 FEE; 2nd OFFENSE \$5,000.00 FEE NO EXCEPTIONS**



Location Map

**APPROACH LOCATION "MUST" BE STAKED BY OWNER FOR INSPECTION BY WILLIAMS COUNTY OR PERMIT WILL NOT BE APPROVED.**

I, the owner/applicant of the above mentioned property/project, agree to construct the approach for the property noted above, as required by the attached minimum standards and any additional conditions noted above. I also agree that if I don't follow the standards, the Authorizing Agency may construct the approach as needed, or cancel this permit and remove the driveway and charge all costs to the owner/applicant. This permit must be on site with the contractor during construction.

[Signature]  
Owner/Applicant(Print and Sign)

913-953-5287  
Phone Number

7/3/19  
Date

[Signature]  
Williams County Authorized Signature

Williams County Highway  
Agency

8/21/19  
Date

### WILLIAMS COUNTY APPROACH PERMIT

APPROACH PERMIT FEE \$100.00

STOP SIGN FEE \$150.00 (Williams County will do the installing and maintenance on stop signs at the owner's expense - **(FEE WILL BE DETERMINED BY WILLIAMS COUNTY SUPERVISOR)**)

**WE WILL CONTACT YOU WITH THE FEE; DO NOT ATTACH ANY MONEY OR CHECKS!**

TOTAL PERMIT FEE DUE: \$250-  
(AMOUNT WILL BE FILLED IN BY WILLIAMS COUNTY)

Permit # 11-2-08-924  
Williams County Highway Dept.  
PO Box 1305  
Williston ND 58802-1305  
Phone: (701)577-4521  
[rhondaw@co.williams.nd.us](mailto:rhondaw@co.williams.nd.us)  
[katieg@co.williams.nd.us](mailto:katieg@co.williams.nd.us)  
**ANY APPROACH INSTALLED WITHOUT PERMIT - 1st OFFENSE \$1,000.00 FEE; 2nd OFFENSE \$5,000.00 FEE NO EXCEPTIONS**

Owner Aurora Wind Project, LLC.

Address 16105 W. 113th Street, Lenexa, KS 66219

Home Phone N/A

Alternate Phone (913) 956-4088

Contact RES

Contractor Phone # 303-439-4200

Township Name New Home

Section-Township-Range 10-158N-97W

Location in Section 1298 ft N of SE section corner

Rig Location: N/A

Rig Name N/A

Approach Type:  New  Improved  Temporary  Other

Approach Use:  Residential  Commercial  Field Access  Other Wind Farm

Additional Information Temporary crane path

FID7

Accessing: County Road 116th Ave NW / Co Hwy 17  
(The part of the approach that meets the County Road **MUST** be one (1) foot below the shoulder of the County Road.)

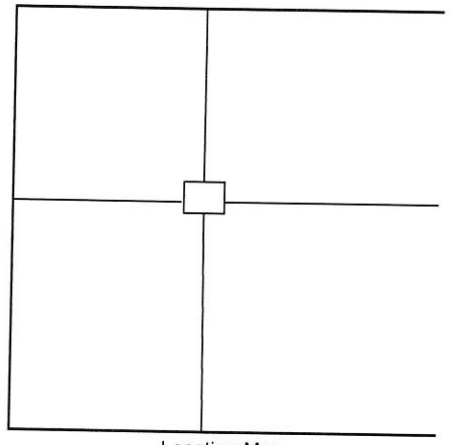
**\*\*\*TRACK OUT PADS MUST BE INSTALLED ON APPROACH (24X50)\*\*\***

Approach Width (20' min - 30' max) (30 ft rad max) 16'

Culvert Required:  No  Yes Size(18 inch min) YPS CMP

**\*\*CULVERTS MUST BE STEEL OR CONCRETE-NO PLASTIC ALLOWED\*\***

Remarks: See attached drawing for location and details



Location Map

**APPROACH LOCATION "MUST" BE STAKED BY OWNER FOR INSPECTION BY WILLIAMS COUNTY OR PERMIT WILL NOT BE APPROVED.**

I, the owner/applicant of the above mentioned property/project, agree to construct the approach for the property noted above, as required by the attached minimum standards and any additional conditions noted above. I also agree that if I don't follow the standards, the Authorizing Agency may construct the approach as needed, or cancel this permit and remove the driveway and charge all costs to the owner/applicant. This permit must be on site with the contractor during construction.

[Signature]  
Owner/Applicant(Print and Sign)

913-953-5287  
Phone Number

7/3/19  
Date

[Signature]  
Williams County Authorized Signature

Williams County Highway  
Agency

8/21/19  
Date

*FLAGMAN needed when used*

### WILLIAMS COUNTY APPROACH PERMIT

APPROACH PERMIT FEE \$100.00

STOP SIGN FEE \$150.00 (Williams County will do the installing and maintenance on stop signs at the owner's expense - **(FEE WILL BE DETERMINED BY WILLIAMS COUNTY SUPERVISOR)**)

**WE WILL CONTACT YOU WITH THE FEE; DO NOT ATTACH ANY MONEY OR CHECKS!**

TOTAL PERMIT FEE DUE: \$100-

(AMOUNT WILL BE FILLED IN BY WILLIAMS COUNTY)

Owner Aurora Wind Project, LLC.

Address 16105 W. 113th Street, Lenexa, KS 66219

Home Phone N/A

Alternate Phone (913) 956-4088

Contactor RES

Contractor Phone # 303-439-4200

Township Name New Home

Section-Township-Range 10-158N-97W

Location in Section 1627 ft W of NE section corner

Rig Location: N/A

Rig Name N/A

Approach Type:  New  Improved  Temporary  Other

Approach Use:  Residential  Commercial  Field Access  Other Wind Farm

Additional Information Alternate temporary crane path

FID27

Accessing: County Road 77th St NW  
(The part of the approach that meets the County Road **MUST** be one (1) foot below the shoulder of the County Road.)

**\*\*\*\*TRACK OUT PADS MUST BE INSTALLED ON APPROACH (24X50)\*\*\*\***

Approach Width (20' min - 30' max) (30 ft rad max) 16'

Culvert Required:  No  Yes Size(18 inch min) yes CMP

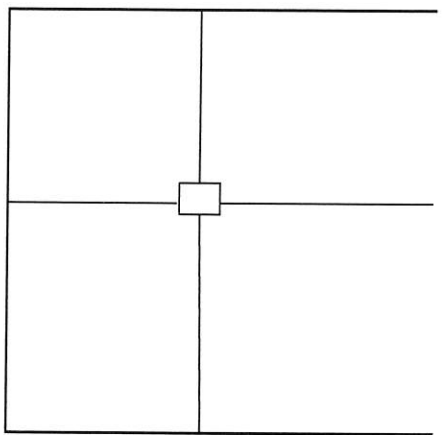
**\*\*CULVERTS MUST BE STEEL OR CONCRETE-NO PLASTIC ALLOWED\*\***

Remarks: See attached drawing for location and details

Permit # 11-2-08-925

Williams County Highway Dept.  
PO Box 1305  
Williston ND 58802-1305  
Phone: (701)577-4521  
[rhondaw@co.williams.nd.us](mailto:rhondaw@co.williams.nd.us)  
[katieg@co.williams.nd.us](mailto:katieg@co.williams.nd.us)

**ANY APPROACH INSTALLED WITHOUT PERMIT - 1st OFFENSE \$1,000.00 FEE; 2nd OFFENSE \$5,000.00 FEE NO EXCEPTIONS**



Location Map

**APPROACH LOCATION "MUST" BE STAKED BY OWNER FOR INSPECTION BY WILLIAMS COUNTY OR PERMIT WILL NOT BE APPROVED.**

I, the owner/applicant of the above mentioned property/project, agree to construct the approach for the property noted above, as required by the attached minimum standards and any additional conditions noted above. I also agree that if I don't follow the standards, the Authorizing Agency may construct the approach as needed, or cancel this permit and remove the driveway and charge all costs to the owner/applicant. This permit must be on site with the contractor during construction.

Christopher McKay  
Owner/Applicant(Print and Sign)

913-953-5287  
Phone Number

7/3/19  
Date

[Signature]  
Williams County Authorized Signature

Williams County Highway  
Agency

8/21/19  
Date

### WILLIAMS COUNTY APPROACH PERMIT

APPROACH PERMIT FEE \$100.00

STOP SIGN FEE \$150.00 (Williams County will do the installing and maintenance on stop signs at the owner's expense - **(FEE WILL BE DETERMINED BY WILLIAMS COUNTY SUPERVISOR)**)

**WE WILL CONTACT YOU WITH THE FEE; DO NOT ATTACH ANY MONEY OR CHECKS!**

TOTAL PERMIT FEE DUE: \$100

(AMOUNT WILL BE FILLED IN BY WILLIAMS COUNTY)

Owner Aurora Wind Project, LLC.

Address 16105 W. 113th Street, Lenexa, KS 66219

Home Phone N/A

Alternate Phone (913) 956-4088

Contactor RES

Contractor Phone # 303-439-4200

Township Name New Home

Section-Township-Range 10-158N-97W

Location in Section 2776 ft E of NW section corner

Rig Location: N/A Rig Name N/A

Approach Type:  New  Improved  Temporary  Other

Approach Use:  Residential  Commercial  Field Access  Other Wind Farm

Additional Information Temporary crane path

FID 104

Accessing: County Road 77th St NW  
(The part of the approach that meets the County Road **MUST** be one (1) foot below the shoulder of the County Road.)

**\*\*\*\*TRACK OUT PADS MUST BE INSTALLED ON APPROACH (24X50)\*\*\*\***

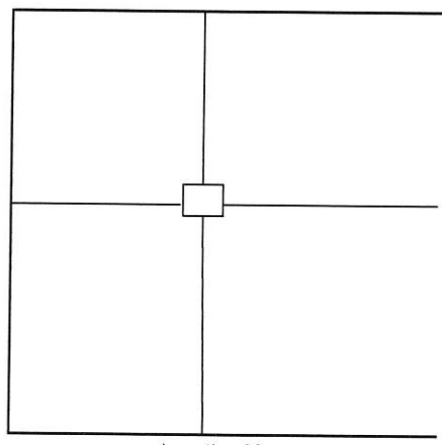
Approach Width (20' min - 30' max) (30 ft rad max) 16'

Culvert Required:  No  Yes Size(18 inch min) YES CMP

**\*\*CULVERTS MUST BE STEEL OR CONCRETE-NO PLASTIC ALLOWED\*\***

Remarks: See attached drawing for location and details

Permit # 11-2-08-926  
Williams County Highway Dept.  
PO Box 1305  
Williston ND 58802-1305  
Phone: (701)577-4521  
[rhondaw@co.williams.nd.us](mailto:rhondaw@co.williams.nd.us)  
[katieg@co.williams.nd.us](mailto:katieg@co.williams.nd.us)  
**ANY APPROACH INSTALLED WITHOUT PERMIT - 1st OFFENSE \$1,000.00 FEE; 2nd OFFENSE \$5,000.00 FEE NO EXCEPTIONS**



Location Map

**APPROACH LOCATION "MUST" BE STAKED BY OWNER FOR INSPECTION BY WILLIAMS COUNTY OR PERMIT WILL NOT BE APPROVED.**

I, the owner/applicant of the above mentioned property/project, agree to construct the approach for the property noted above, as required by the attached minimum standards and any additional conditions noted above. I also agree that if I don't follow the standards, the Authorizing Agency may construct the approach as needed, or cancel this permit and remove the driveway and charge all costs to the owner/applicant. This permit must be on site with the contractor during construction.

Christopher Hickey  
Owner/Applicant(Print and Sign)

913-953-5287  
Phone Number

7/3/19  
Date

[Signature]  
Williams County Authorized Signature

Williams County Highway  
Agency

8/21/19  
Date

### WILLIAMS COUNTY APPROACH PERMIT

APPROACH PERMIT FEE \$100.00

STOP SIGN FEE \$150.00 (Williams County will do the installing and maintenance on stop signs at the owner's expense - **FEE WILL BE DETERMINED BY WILLIAMS COUNTY SUPERVISOR**)

**WE WILL CONTACT YOU WITH THE FEE; DO NOT ATTACH ANY MONEY OR CHECKS!**

TOTAL PERMIT FEE DUE: \$ 100

(AMOUNT WILL BE FILLED IN BY WILLIAMS COUNTY)

Owner Aurora Wind Project, LLC.

Address 16105 W. 113th Street, Lenexa, KS 66219

Home Phone N/A

Alternate Phone (913) 956-4088

Contactors RES

Contractor Phone # 303-439-4200

Township Name New Home

Section-Township-Range 10-158N-97W

Location in Section 1304 ft S of NE section corner

Rig Location: N/A

Rig Name N/A

Approach Type:  New  Improved  Temporary  Other

Approach Use:  Residential  Commercial  Field Access  Other Wind Farm

Additional Information Alternate temporary crane path and alternate permanent access road

FID221

Accessing: County Road 116th Ave NW / Co Hwy 17  
(The part of the approach that meets the County Road **MUST** be one (1) foot below the shoulder of the County Road.)

**\*\*\*\*TRACK OUT PADS MUST BE INSTALLED ON APPROACH (24X50)\*\*\*\***

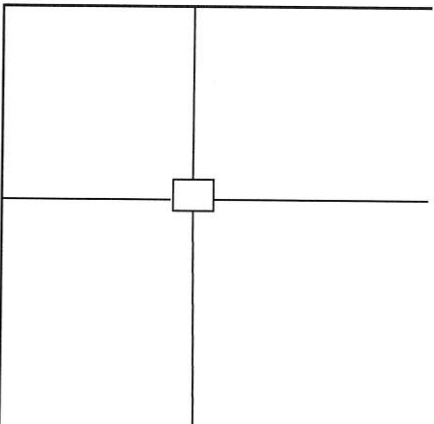
Approach Width (20' min - 30' max) (30 ft rad max) 16'

Culvert Required:  No  Yes Size(18 inch min) yes CMP

**\*\*CULVERTS MUST BE STEEL OR CONCRETE-NO PLASTIC ALLOWED\*\***

Remarks: See attached drawing for location and details

Permit # 11-2-08-928  
Williams County Highway Dept.  
PO Box 1305  
Williston ND 58802-1305  
Phone: (701)577-4521  
[rhondaw@co.williams.nd.us](mailto:rhondaw@co.williams.nd.us)  
[katieg@co.williams.nd.us](mailto:katieg@co.williams.nd.us)  
**ANY APPROACH INSTALLED WITHOUT PERMIT - 1st OFFENSE \$1,000.00 FEE; 2nd OFFENSE \$5,000.00 FEE NO EXCEPTIONS**



Location Map

**APPROACH LOCATION "MUST" BE STAKED BY OWNER FOR INSPECTION BY WILLIAMS COUNTY OR PERMIT WILL NOT BE APPROVED.**

I, the owner/applicant of the above mentioned property/project, agree to construct the approach for the property noted above, as required by the attached minimum standards and any additional conditions noted above. I also agree that if I don't follow the standards, the Authorizing Agency may construct the approach as needed, or cancel this permit and remove the driveway and charge all costs to the owner/applicant. This permit must be on site with the contractor during construction.

Christophen Hilday  
Owner/Applicant(Print and Sign)

913-953-5287  
Phone Number

7/3/19  
Date

[Signature]  
Williams County Authorized Signature

Williams County Highway  
Agency

8/21/19  
Date

*Flagman Needed when crossing*

### WILLIAMS COUNTY APPROACH PERMIT

APPROACH PERMIT FEE \$100.00

STOP SIGN FEE \$150.00 (Williams County will do the installing and maintenance on stop signs at the owner's expense - **(FEE WILL BE DETERMINED BY WILLIAMS COUNTY SUPERVISOR)**)

**WE WILL CONTACT YOU WITH THE FEE; DO NOT ATTACH ANY MONEY OR CHECKS!**

TOTAL PERMIT FEE DUE: \$ 250 -

(AMOUNT WILL BE FILLED IN BY WILLIAMS COUNTY)

Owner Aurora Wind Project, LLC.

Address 16105 W. 113th Street, Lenexa, KS 66219

Home Phone N/A

Alternate Phone (913) 956-4088

Contact RES

Contractor Phone # 303-439-4200

Township Name New Home

Section-Township-Range 11-158N-97W

Location in Section 1299 ft N of SW section corner

Rig Location: N/A

Rig Name N/A

Approach Type:  New  Improved  Temporary  Other

Approach Use:  Residential  Commercial  Field Access  Other Wind Farm

Additional Information Temporary crane path

FID6

Accessing: County Road 116th Ave NW / Co Hwy 17  
(The part of the approach that meets the County Road **MUST** be one (1) foot below the shoulder of the County Road.)

**\*\*\*TRACK OUT PADS MUST BE INSTALLED ON APPROACH (24X50)\*\*\***

Approach Width (20' min - 30' max) (30 ft rad max) 16'

Culvert Required:  No  Yes Size(18 inch min) yes CMP

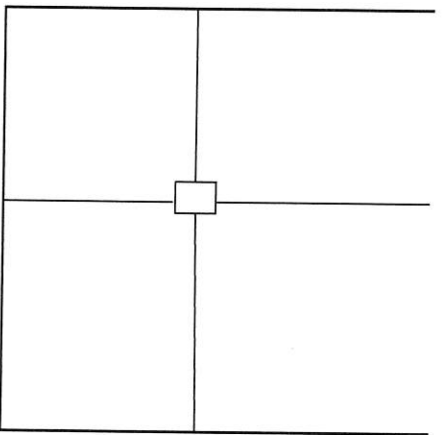
**\*\*CULVERTS MUST BE STEEL OR CONCRETE-NO PLASTIC ALLOWED\*\***

Remarks: See attached drawing for location and details

Permit # 11-2-08-928

Williams County Highway Dept.  
PO Box 1305  
Williston ND 58802-1305  
Phone: (701)577-4521  
[rhondaw@co.williams.nd.us](mailto:rhondaw@co.williams.nd.us)  
[katieg@co.williams.nd.us](mailto:katieg@co.williams.nd.us)

**ANY APPROACH INSTALLED WITHOUT PERMIT - 1st OFFENSE \$1,000.00 FEE; 2nd OFFENSE \$5,000.00 FEE NO EXCEPTIONS**



Location Map

**APPROACH LOCATION "MUST" BE STAKED BY OWNER FOR INSPECTION BY WILLIAMS COUNTY OR PERMIT WILL NOT BE APPROVED.**

I, the owner/applicant of the above mentioned property/project, agree to construct the approach for the property noted above, as required by the attached minimum standards and any additional conditions noted above. I also agree that if I don't follow the standards, the Authorizing Agency may construct the approach as needed, or cancel this permit and remove the driveway and charge all costs to the owner/applicant. This permit must be on site with the contractor during construction.

[Signature]  
Owner/Applicant(Print and Sign)

913-953-5287  
Phone Number

7/3/19  
Date

[Signature]  
Williams County Authorized Signature

Williams County Highway  
Agency

8/21/19  
Date

*FLAGMAN Needed when used*

### WILLIAMS COUNTY APPROACH PERMIT

APPROACH PERMIT FEE \$100.00

STOP SIGN FEE \$150.00 (Williams County will do the installing and maintenance on stop signs at the owner's expense - **(FEE WILL BE DETERMINED BY WILLIAMS COUNTY SUPERVISOR)**)

**WE WILL CONTACT YOU WITH THE FEE; DO NOT ATTACH ANY MONEY OR CHECKS!**

TOTAL PERMIT FEE DUE: \$ 100

(AMOUNT WILL BE FILLED IN BY WILLIAMS COUNTY)

Owner Aurora Wind Project, LLC.

Address 16105 W. 113th Street, Lenexa, KS 66219

Home Phone N/A

Alternate Phone (913) 956-4088

Contactor RES

Contractor Phone # 303-439-4200

Township Name New Home

Section-Township-Range 11-158N-97W

Location in Section 2122 ft E of NW section corner

Rig Location: N/A

Rig Name N/A

Approach Type:  New  Improved  Temporary  Other

Approach Use:  Residential  Commercial  Field Access  Other Wind Farm

Additional Information Temporary crane path

FID 10

Accessing: County Road 77th St NW

(The part of the approach that meets the County Road **MUST** be one (1) foot below the shoulder of the County Road.)

**\*\*\*\*TRACK OUT PADS MUST BE INSTALLED ON APPROACH (24X50)\*\*\*\***

Approach Width (20' min - 30' max) (30 ft rad max) 16'

Culvert Required:  No  Yes Size(18 inch min) Yes CMP

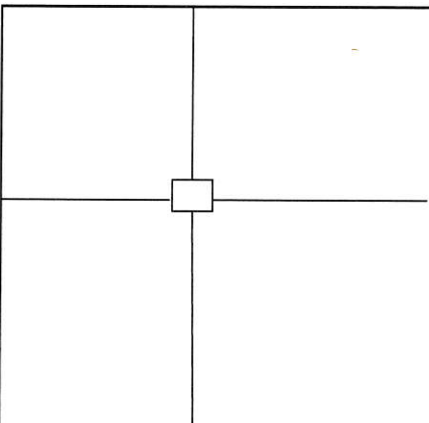
**\*\*CULVERTS MUST BE STEEL OR CONCRETE-NO PLASTIC ALLOWED\*\***

Remarks: See attached drawing for location and details

Permit # 11-2-08-929

Williams County Highway Dept.  
 PO Box 1305  
 Williston ND 58802-1305  
 Phone: (701)577-4521  
[rhondaw@co.williams.nd.us](mailto:rhondaw@co.williams.nd.us)  
[katieg@co.williams.nd.us](mailto:katieg@co.williams.nd.us)

**ANY APPROACH INSTALLED WITHOUT PERMIT - 1st OFFENSE \$1,000.00 FEE; 2nd OFFENSE \$5,000.00 FEE NO EXCEPTIONS**



Location Map

**APPROACH LOCATION "MUST" BE STAKED BY OWNER FOR INSPECTION BY WILLIAMS COUNTY OR PERMIT WILL NOT BE APPROVED.**

I, the owner/applicant of the above mentioned property/project, agree to construct the approach for the property noted above, as required by the attached minimum standards and any additional conditions noted above. I also agree that if I don't follow the standards, the Authorizing Agency may construct the approach as needed, or cancel this permit and remove the driveway and charge all costs to the owner/applicant. This permit must be on site with the contractor during construction.

[Signature]  
Owner/Applicant(Print and Sign)

913-953-5287  
Phone Number

7/3/19  
Date

[Signature]  
Williams County Authorized Signature

Williams County Highway  
Agency

8/21/19  
Date

### WILLIAMS COUNTY APPROACH PERMIT

APPROACH PERMIT FEE \$100.00

STOP SIGN FEE \$150.00 (Williams County will do the installing and maintenance on stop signs at the owner's expense - **(FEE WILL BE DETERMINED BY WILLIAMS COUNTY SUPERVISOR)**)

**WE WILL CONTACT YOU WITH THE FEE; DO NOT ATTACH ANY MONEY OR CHECKS!**

TOTAL PERMIT FEE DUE: \$100-

(AMOUNT WILL BE FILLED IN BY WILLIAMS COUNTY)

Owner Aurora Wind Project, LLC.

Address 16105 W. 113th Street, Lenexa, KS 66219

Home Phone N/A

Alternate Phone (913) 956-4088

Contact RES

Contractor Phone # 303-439-4200

Township Name New Home

Section-Township-Range 11-158N-97W

Location in Section ~1344' E of SW section corner

Rig Location: N/A

Rig Name N/A

Approach Type:  New  Improved  Temporary  Other

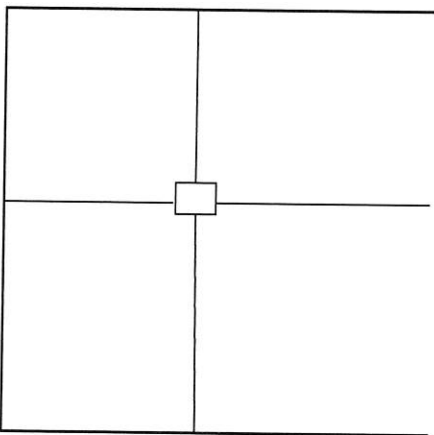
Approach Use:  Residential  Commercial  Field Access  Other Wind Farm

Additional Information Permanent wind turbine access road entrance and temporary crane path

FID 12

Accessing: County Road 76th St NW  
(The part of the approach that meets the County Road **MUST** be one (1) foot below the shoulder of the County Road.)

Permit # 11-2-08-930  
Williams County Highway Dept.  
PO Box 1305  
Williston ND 58802-1305  
Phone: (701)577-4521  
[rhondaw@co.williams.nd.us](mailto:rhondaw@co.williams.nd.us)  
[katieg@co.williams.nd.us](mailto:katieg@co.williams.nd.us)  
**ANY APPROACH INSTALLED WITHOUT PERMIT - 1st OFFENSE \$1,000.00 FEE; 2nd OFFENSE \$5,000.00 FEE NO EXCEPTIONS**



Location Map

**\*\*\*TRACK OUT PADS MUST BE INSTALLED ON APPROACH (24X50)\*\*\***

Approach Width (20' min - 30' max) (30 ft rad max) 16'

Culvert Required:  No  Yes Size(18 inch min) 0 18" CMP

**\*\*CULVERTS MUST BE STEEL OR CONCRETE-NO PLASTIC ALLOWED\*\***

Remarks: See attached drawing for location and details

**APPROACH LOCATION "MUST" BE STAKED BY OWNER FOR INSPECTION BY WILLIAMS COUNTY OR PERMIT WILL NOT BE APPROVED.**

I, the owner/applicant of the above mentioned property/project, agree to construct the approach for the property noted above, as required by the attached minimum standards and any additional conditions noted above. I also agree that if I don't follow the standards, the Authorizing Agency may construct the approach as needed, or cancel this permit and remove the driveway and charge all costs to the owner/applicant. This permit must be on site with the contractor during construction.

[Signature]  
Owner/Applicant(Print and Sign)

913-953-5287  
Phone Number

7/3/19  
Date

[Signature]  
Williams County Authorized Signature

Williams County Highway  
Agency

8/21/19  
Date

### WILLIAMS COUNTY APPROACH PERMIT

APPROACH PERMIT FEE \$100.00

STOP SIGN FEE \$150.00 (Williams County will do the installing and maintenance on stop signs at the owner's expense - **(FEE WILL BE DETERMINED BY WILLIAMS COUNTY SUPERVISOR)**)

**WE WILL CONTACT YOU WITH THE FEE; DO NOT ATTACH ANY MONEY OR CHECKS!**

TOTAL PERMIT FEE DUE: \$250 -

(AMOUNT WILL BE FILLED IN BY WILLIAMS COUNTY)

Owner Aurora Wind Project, LLC.

Address 16105 W. 113th Street, Lenexa, KS 66219

Home Phone N/A

Alternate Phone (913) 956-4088

Contactor RES

Contractor Phone # 303-439-4200

Township Name New Home

Section-Township-Range 11-158N-97W

Location in Section 1812 ft W of NE section corner

Rig Location: N/A

Rig Name N/A

Permit # 11-2-08-931

Williams County Highway Dept.  
 PO Box 1305  
 Williston ND 58802-1305  
 Phone: (701)577-4521  
[rhondaw@co.williams.nd.us](mailto:rhondaw@co.williams.nd.us)  
[katieg@co.williams.nd.us](mailto:katieg@co.williams.nd.us)

**ANY APPROACH INSTALLED WITHOUT PERMIT - 1st OFFENSE \$1,000.00 FEE; 2nd OFFENSE \$5,000.00 FEE NO EXCEPTIONS**

Approach Type:  New  Improved  Temporary  Other

Approach Use:  Residential  Commercial  Field Access  Other Wind Farm

Additional Information Alternate wind turbine access road entrance

FID 79

Accessing: County Road 77th St NW  
(The part of the approach that meets the County Road **MUST** be one (1) foot below the shoulder of the County Road.)

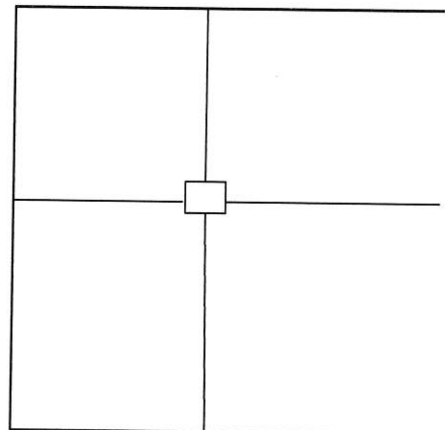
**\*\*\*\*TRACK OUT PADS MUST BE INSTALLED ON APPROACH (24X50)\*\*\*\***

Approach Width (20' min - 30' max) (30 ft rad max) 16'

Culvert Required:  No  Yes Size(18 inch min) yes CMP

**\*\*CULVERTS MUST BE STEEL OR CONCRETE-NO PLASTIC ALLOWED\*\***

Remarks: See attached drawing for location and details



Location Map

**APPROACH LOCATION "MUST" BE STAKED BY OWNER FOR INSPECTION BY WILLIAMS COUNTY OR PERMIT WILL NOT BE APPROVED.**

I, the owner/applicant of the above mentioned property/project, agree to construct the approach for the property noted above, as required by the attached minimum standards and any additional conditions noted above. I also agree that if I don't follow the standards, the Authorizing Agency may construct the approach as needed, or cancel this permit and remove the driveway and charge all costs to the owner/applicant. This permit must be on site with the contractor during construction.

[Signature]  
 Owner/Applicant(Print and Sign)

[Signature]  
 Williams County Authorized Signature

913-953-5287  
 Phone Number

Williams County Highway  
 Agency

7/3/19  
 Date

8/21/19  
 Date

### WILLIAMS COUNTY APPROACH PERMIT

APPROACH PERMIT FEE \$100.00

STOP SIGN FEE \$150.00 (Williams County will do the installing and maintenance on stop signs at the owner's expense - **(FEE WILL BE DETERMINED BY WILLIAMS COUNTY SUPERVISOR)**)

**WE WILL CONTACT YOU WITH THE FEE; DO NOT ATTACH ANY MONEY OR CHECKS!**

TOTAL PERMIT FEE DUE: \$250

(AMOUNT WILL BE FILLED IN BY WILLIAMS COUNTY)

Owner Aurora Wind Project, LLC.

Address 16105 W. 113th Street, Lenexa, KS 66219

Home Phone N/A

Alternate Phone (913) 956-4088

Contactor RES

Contractor Phone # 303-439-4200

Township Name New Home

Section-Township-Range 11-158N-97W

Location in Section 1790 ft E of NW section corner

Rig Location: N/A Rig Name N/A

Approach Type:  New  Improved  Temporary  Other

Approach Use:  Residential  Commercial  Field Access  Other Wind Farm

Additional Information Alternate wind turbine access road entrance

FID 80

Accessing: County Road 77th St NW  
(The part of the approach that meets the County Road **MUST** be one (1) foot below the shoulder of the County Road.)

**\*\*\*\*TRACK OUT PADS MUST BE INSTALLED ON APPROACH (24X50)\*\*\*\***

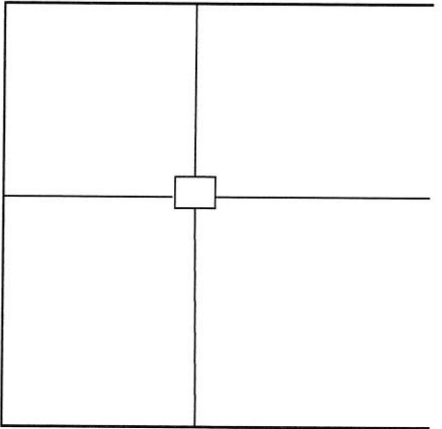
Approach Width (20' min - 30' max) (30 ft rad max) 16'

Culvert Required:  No  Yes Size(18 inch min) yes CMP

**\*\*CULVERTS MUST BE STEEL OR CONCRETE-NO PLASTIC ALLOWED\*\***

Remarks: See attached drawing for location and details

Permit # 11-2-08-932  
Williams County Highway Dept.  
PO Box 1305  
Williston ND 58802-1305  
Phone: (701)577-4521  
[rhondaw@co.williams.nd.us](mailto:rhondaw@co.williams.nd.us)  
[katieg@co.williams.nd.us](mailto:katieg@co.williams.nd.us)  
**ANY APPROACH INSTALLED WITHOUT PERMIT - 1st OFFENSE \$1,000.00 FEE; 2nd OFFENSE \$5,000.00 FEE NO EXCEPTIONS**



Location Map

**APPROACH LOCATION "MUST" BE STAKED BY OWNER FOR INSPECTION BY WILLIAMS COUNTY OR PERMIT WILL NOT BE APPROVED.**

I, the owner/applicant of the above mentioned property/project, agree to construct the approach for the property noted above, as required by the attached minimum standards and any additional conditions noted above. I also agree that if I don't follow the standards, the Authorizing Agency may construct the approach as needed, or cancel this permit and remove the driveway and charge all costs to the owner/applicant. This permit must be on site with the contractor during construction.

Christopher McKay  
Owner/Applicant(Print and Sign)

913-953-5287  
Phone Number

7/3/19  
Date

[Signature]  
Williams County Authorized Signature

Williams County Highway  
Agency

8/21/19  
Date

### WILLIAMS COUNTY APPROACH PERMIT

APPROACH PERMIT FEE \$100.00

STOP SIGN FEE \$150.00 (Williams County will do the installing and maintenance on stop signs at the owner's expense - **(FEE WILL BE DETERMINED BY WILLIAMS COUNTY SUPERVISOR)**)

**WE WILL CONTACT YOU WITH THE FEE; DO NOT ATTACH ANY MONEY OR CHECKS!**

TOTAL PERMIT FEE DUE: \$100 -

(AMOUNT WILL BE FILLED IN BY WILLIAMS COUNTY)

Owner Aurora Wind Project, LLC.

Address 16105 W. 113th Street, Lenexa, KS 66219

Home Phone N/A

Alternate Phone (913) 956-4088

Contact RES

Contractor Phone # 303-439-4200

Township Name New Home

Section-Township-Range 11-158N-97W

Location in Section 1295 ft S of NW section corner

Rig Location: N/A

Rig Name N/A

Approach Type:  New  Improved  Temporary  Other

Approach Use:  Residential  Commercial  Field Access  Other Wind Farm

Additional Information Alternate temporary crane path

FID 178

Accessing: County Road 116th Ave NW / Co Hwy 17  
(The part of the approach that meets the County Road **MUST** be one (1) foot below the shoulder of the County Road.)

**\*\*\*TRACK OUT PADS MUST BE INSTALLED ON APPROACH (24X50)\*\*\***

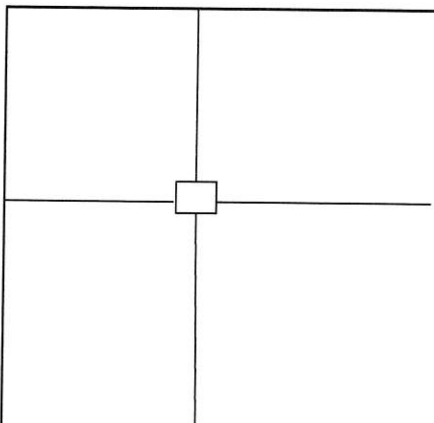
Approach Width (20' min - 30' max) (30 ft rad max) 16'

Culvert Required:  No  Yes Size(18 inch min) YES CMP

**\*\*CULVERTS MUST BE STEEL OR CONCRETE-NO PLASTIC ALLOWED\*\***

Remarks: See attached drawing for location and details

Permit # 11-2-08-933  
Williams County Highway Dept.  
PO Box 1305  
Williston ND 58802-1305  
Phone: (701)577-4521  
[rhondaw@co.williams.nd.us](mailto:rhondaw@co.williams.nd.us)  
[katieg@co.williams.nd.us](mailto:katieg@co.williams.nd.us)  
**ANY APPROACH INSTALLED WITHOUT PERMIT - 1st OFFENSE \$1,000.00 FEE; 2nd OFFENSE \$5,000.00 FEE NO EXCEPTIONS**



Location Map

**APPROACH LOCATION "MUST" BE STAKED BY OWNER FOR INSPECTION BY WILLIAMS COUNTY OR PERMIT WILL NOT BE APPROVED.**

I, the owner/applicant of the above mentioned property/project, agree to construct the approach for the property noted above, as required by the attached minimum standards and any additional conditions noted above. I also agree that if I don't follow the standards, the Authorizing Agency may construct the approach as needed, or cancel this permit and remove the driveway and charge all costs to the owner/applicant. This permit must be on site with the contractor during construction.

Charlotte Akley  
Owner/Applicant(Print and Sign)

913-953-5287  
Phone Number

7/3/19  
Date

[Signature]  
Williams County Authorized Signature

Williams County Highway  
Agency

8/21/19  
Date

### WILLIAMS COUNTY APPROACH PERMIT

APPROACH PERMIT FEE \$100.00

STOP SIGN FEE \$150.00 (Williams County will do the installing and maintenance on stop signs at the owner's expense - **(FEE WILL BE DETERMINED BY WILLIAMS COUNTY SUPERVISOR)**)

**WE WILL CONTACT YOU WITH THE FEE; DO NOT ATTACH ANY MONEY OR CHECKS!**

TOTAL PERMIT FEE DUE: \$250 -

(AMOUNT WILL BE FILLED IN BY WILLIAMS COUNTY)

Owner Aurora Wind Project, LLC.

Address 16105 W. 113th Street, Lenexa, KS 66219

Home Phone N/A

Alternate Phone (913) 956-4088

Contact RES

Contractor Phone # 303-439-4200

Township Name New Home

Section-Township-Range 12-158N-97W

Location in Section ~752' W of SE section corner

Rig Location: N/A

Rig Name N/A

Approach Type:  New  Improved  Temporary  Other

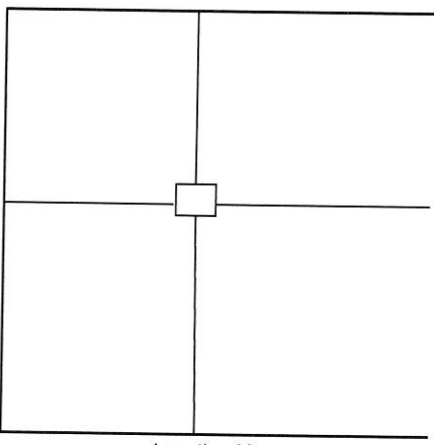
Approach Use:  Residential  Commercial  Field Access  Other Wind Farm

Additional Information Permanent wind turbine access road entrance

FID75

Accessing: County Road 76th St NW  
(The part of the approach that meets the County Road **MUST** be one (1) foot below the shoulder of the County Road.)

Permit # 11-2-08-934  
Williams County Highway Dept.  
PO Box 1305  
Williston ND 58802-1305  
Phone: (701)577-4521  
[rhondaw@co.williams.nd.us](mailto:rhondaw@co.williams.nd.us)  
[katieg@co.williams.nd.us](mailto:katieg@co.williams.nd.us)  
**ANY APPROACH INSTALLED WITHOUT PERMIT - 1st OFFENSE \$1,000.00 FEE; 2nd OFFENSE \$5,000.00 FEE NO EXCEPTIONS**



Location Map

**\*\*\*TRACK OUT PADS MUST BE INSTALLED ON APPROACH (24X50)\*\*\***

Approach Width (20' min - 30' max) (30 ft rad max) 16'

Culvert Required:  No  Yes Size(18 inch min) yes CMP 18"

**\*\*CULVERTS MUST BE STEEL OR CONCRETE-NO PLASTIC ALLOWED\*\***

Remarks: See attached map for location and detail

**APPROACH LOCATION "MUST" BE STAKED BY OWNER FOR INSPECTION BY WILLIAMS COUNTY OR PERMIT WILL NOT BE APPROVED.**

I, the owner/applicant of the above mentioned property/project, agree to construct the approach for the property noted above, as required by the attached minimum standards and any additional conditions noted above. I also agree that if I don't follow the standards, the Authorizing Agency may construct the approach as needed, or cancel this permit and remove the driveway and charge all costs to the owner/applicant. This permit must be on site with the contractor during construction.

[Signature]  
Owner/Applicant(Print and Sign)

913-953-5287  
Phone Number

7/3/19  
Date

[Signature]  
Williams County Authorized Signature

Williams County Highway  
Agency

8/21/19  
Date

626

### WILLIAMS COUNTY APPROACH PERMIT

APPROACH PERMIT FEE \$100.00

STOP SIGN FEE \$150.00 (Williams County will do the installing and maintenance on stop signs at the owner's expense - **(FEE WILL BE DETERMINED BY WILLIAMS COUNTY SUPERVISOR)**)

**WE WILL CONTACT YOU WITH THE FEE; DO NOT ATTACH ANY MONEY OR CHECKS!**

TOTAL PERMIT FEE DUE: \$ 100 -

(AMOUNT WILL BE FILLED IN BY WILLIAMS COUNTY)

Owner Aurora Wind Project, LLC.

Address 16105 W. 113th Street, Lenexa, KS 66219

Home Phone N/A

Alternate Phone (913) 956-4088

Contactor RES

Contractor Phone # 303-439-4200

Township Name New Home

Section-Township-Range 12-158N-97W

Location in Section 2633 ft E of SW section corner

Rig Location: N/A

Rig Name N/A

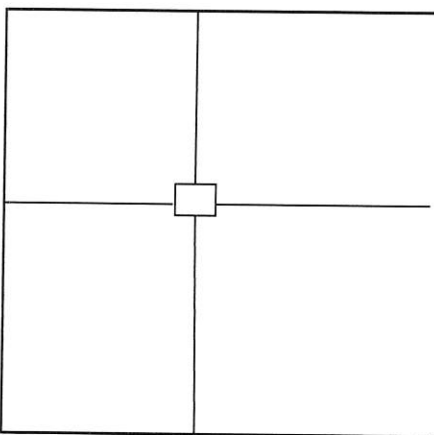
Approach Type:  New  Improved  Temporary  Other

Approach Use:  Residential  Commercial  Field Access  Other Wind Farm

Additional Information Temporary crane path

FID 102

Permit # 11-2-08-935  
 Williams County Highway Dept.  
 PO Box 1305  
 Williston ND 58802-1305  
 Phone: (701)577-4521  
[rhondaw@co.williams.nd.us](mailto:rhondaw@co.williams.nd.us)  
[katieg@co.williams.nd.us](mailto:katieg@co.williams.nd.us)  
**ANY APPROACH INSTALLED WITHOUT PERMIT - 1st OFFENSE \$1,000.00 FEE; 2nd OFFENSE \$5,000.00 FEE NO EXCEPTIONS**



Location Map

Accessing: County Road 76th St NW  
(The part of the approach that meets the County Road **MUST** be one (1) foot below the shoulder of the County Road.)

**\*\*\*\*TRACK OUT PADS MUST BE INSTALLED ON APPROACH (24X50)\*\*\*\***

Approach Width (20' min - 30' max) (30 ft rad max) 16'

Culvert Required:  No  Yes Size(18 inch min) yes CMP

**\*\*CULVERTS MUST BE STEEL OR CONCRETE-NO PLASTIC ALLOWED\*\***

Remarks: See attached drawing for location and details

**APPROACH LOCATION "MUST" BE STAKED BY OWNER FOR INSPECTION BY WILLIAMS COUNTY OR PERMIT WILL NOT BE APPROVED.**

I, the owner/applicant of the above mentioned property/project, agree to construct the approach for the property noted above, as required by the attached minimum standards and any additional conditions noted above. I also agree that if I don't follow the standards, the Authorizing Agency may construct the approach as needed, or cancel this permit and remove the driveway and charge all costs to the owner/applicant. This permit must be on site with the contractor during construction.

Christopher Akley  
Owner/Applicant(Print and Sign)

913-953-5287  
Phone Number

7/3/19  
Date

[Signature]  
Williams County Authorized Signature

Williams County Highway  
Agency

8/21/19  
Date

620

### WILLIAMS COUNTY APPROACH PERMIT

APPROACH PERMIT FEE \$100.00

STOP SIGN FEE \$150.00 (Williams County will do the installing and maintenance on stop signs at the owner's expense - **(FEE WILL BE DETERMINED BY WILLIAMS COUNTY SUPERVISOR)**)

**WE WILL CONTACT YOU WITH THE FEE; DO NOT ATTACH ANY MONEY OR CHECKS!**

TOTAL PERMIT FEE DUE: \$250

(AMOUNT WILL BE FILLED IN BY WILLIAMS COUNTY)

Owner Aurora Wind Project, LLC.

Address 16105 W. 113th Street, Lenexa, KS 66219

Home Phone N/A

Alternate Phone (913) 956-4088

Contactor RES

Contractor Phone # 303-439-4200

Township Name New Home

Section-Township-Range 12-158N-97W

Location in Section ~1110' E of NW section corner

Rig Location: N/A

Rig Name N/A

Approach Type:  New  Improved  Temporary  Other

Approach Use:  Residential  Commercial  Field Access  Other Wind Farm

Additional Information Permanent wind turbine access road entrance and temporary crane path

FID 122

Accessing: County Road 77th St NW  
(The part of the approach that meets the County Road **MUST** be one (1) foot below the shoulder of the County Road.)

**\*\*\*\*TRACK OUT PADS MUST BE INSTALLED ON APPROACH (24X50)\*\*\*\***

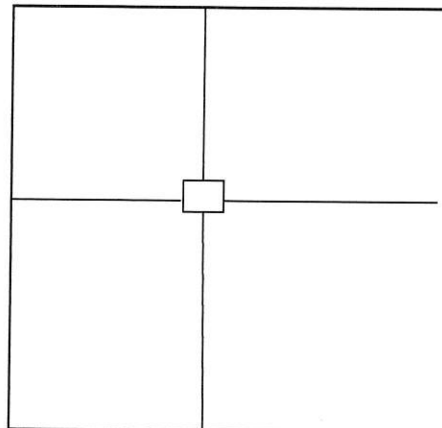
Approach Width (20' min - 30' max) (30 ft rad max) 16'

Culvert Required:  No  Yes Size (18 inch min) 18" CMP

**\*\*CULVERTS MUST BE STEEL OR CONCRETE-NO PLASTIC ALLOWED\*\***

Remarks: See attached drawing for location and details

Permit # 11-2-08-930  
Williams County Highway Dept.  
PO Box 1305  
Williston ND 58802-1305  
Phone: (701)577-4521  
[rhondaw@co.williams.nd.us](mailto:rhondaw@co.williams.nd.us)  
[katieg@co.williams.nd.us](mailto:katieg@co.williams.nd.us)  
**ANY APPROACH INSTALLED WITHOUT PERMIT - 1st OFFENSE \$1,000.00 FEE; 2nd OFFENSE \$5,000.00 FEE NO EXCEPTIONS**



Location Map

**APPROACH LOCATION "MUST" BE STAKED BY OWNER FOR INSPECTION BY WILLIAMS COUNTY OR PERMIT WILL NOT BE APPROVED.**

I, the owner/applicant of the above mentioned property/project, agree to construct the approach for the property noted above, as required by the attached minimum standards and any additional conditions noted above. I also agree that if I don't follow the standards, the Authorizing Agency may construct the approach as needed, or cancel this permit and remove the driveway and charge all costs to the owner/applicant. This permit must be on site with the contractor during construction.

Christopher Adley  
Owner/Applicant(Print and Sign)

913-953-5287  
Phone Number

7/3/19  
Date

[Signature]  
Williams County Authorized Signature

Williams County Highway  
Agency

8/21/19  
Date

### WILLIAMS COUNTY APPROACH PERMIT

APPROACH PERMIT FEE \$100.00

STOP SIGN FEE \$150.00 (Williams County will do the installing and maintenance on stop signs at the owner's expense - **(FEE WILL BE DETERMINED BY WILLIAMS COUNTY SUPERVISOR)**)

**WE WILL CONTACT YOU WITH THE FEE; DO NOT ATTACH ANY MONEY OR CHECKS!**

TOTAL PERMIT FEE DUE: \$100

(AMOUNT WILL BE FILLED IN BY WILLIAMS COUNTY)

Owner Aurora Wind Project, LLC.

Address 16105 W. 113th Street, Lenexa, KS 66219

Home Phone N/A

Alternate Phone (913) 956-4088

Contactor RES

Contractor Phone # 303-439-4200

Township Name New Home

Section-Township-Range 13-158N-97W

Location in Section 2637 ft E of NW section corner

Rig Location: N/A

Rig Name N/A

Approach Type:  New  Improved  Temporary  Other

Approach Use:  Residential  Commercial  Field Access  Other Wind Farm

Additional Information Temporary crane path

FID101

Accessing: County Road 76th St NW  
(The part of the approach that meets the County Road **MUST** be one (1) foot below the shoulder of the County Road.)

**\*\*\*TRACK OUT PADS MUST BE INSTALLED ON APPROACH (24X50)\*\*\***

Approach Width (20' min - 30' max) (30 ft rad max) 16'

Culvert Required:  No  Yes Size(18 inch min) yes CMP

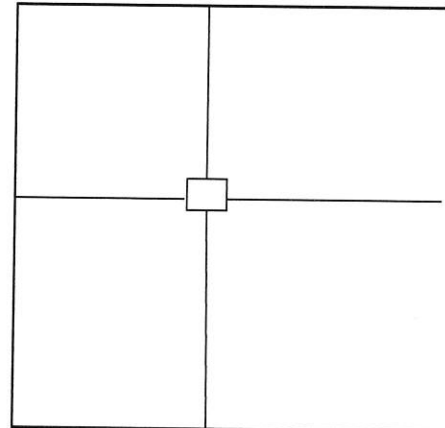
**\*\*CULVERTS MUST BE STEEL OR CONCRETE-NO PLASTIC ALLOWED\*\***

Remarks: See attached drawing for location and details

Permit # 11-2-08-937

Williams County Highway Dept.  
PO Box 1305  
Williston ND 58802-1305  
Phone: (701)577-4521  
[rhondaw@co.williams.nd.us](mailto:rhondaw@co.williams.nd.us)  
[katieg@co.williams.nd.us](mailto:katieg@co.williams.nd.us)

**ANY APPROACH INSTALLED WITHOUT PERMIT - 1st OFFENSE \$1,000.00 FEE; 2nd OFFENSE \$5,000.00 FEE NO EXCEPTIONS**



Location Map

**APPROACH LOCATION "MUST" BE STAKED BY OWNER FOR INSPECTION BY WILLIAMS COUNTY OR PERMIT WILL NOT BE APPROVED.**

I, the owner/applicant of the above mentioned property/project, agree to construct the approach for the property noted above, as required by the attached minimum standards and any additional conditions noted above. I also agree that if I don't follow the standards, the Authorizing Agency may construct the approach as needed, or cancel this permit and remove the driveway and charge all costs to the owner/applicant. This permit must be on site with the contractor during construction.

*Christopher Hickey*  
Owner/Applicant(Print and Sign)

*[Signature]*  
Williams County Authorized Signature

913-953-5287  
Phone Number

Williams County Highway  
Agency

7/3/19  
Date

8/21/19  
Date

### WILLIAMS COUNTY APPROACH PERMIT

APPROACH PERMIT FEE \$100.00

STOP SIGN FEE \$150.00 (Williams County will do the installing and maintenance on stop signs at the owner's expense - **(FEE WILL BE DETERMINED BY WILLIAMS COUNTY SUPERVISOR)**)

**WE WILL CONTACT YOU WITH THE FEE; DO NOT ATTACH ANY MONEY OR CHECKS!**

TOTAL PERMIT FEE DUE: \$100-  
**(AMOUNT WILL BE FILLED IN BY WILLIAMS COUNTY)**

Owner Aurora Wind Project, LLC.

Address 16105 W. 113th Street, Lenexa, KS 66219

Home Phone N/A

Alternate Phone (913) 956-4088

Contact RES

Contractor Phone # 303-439-4200

Township Name New Home

Section-Township-Range 13-158N-97W

Location in Section 2661 ft W of SE section corner

Rig Location: N/A

Rig Name N/A

Approach Type:  New  Improved  Temporary  Other

Approach Use:  Residential  Commercial  Field Access  Other Wind Farm

Additional Information Temporary crane path

FID174

Accessing: County Road 75th St NW / Co Hwy 12  
(The part of the approach that meets the County Road **MUST** be one (1) foot below the shoulder of the County Road.)

**\*\*\*\*TRACK OUT PADS MUST BE INSTALLED ON APPROACH (24X50)\*\*\*\***

Approach Width (20' min - 30' max) (30 ft rad max) 16'

Culvert Required:  No  Yes Size(18 inch min) yes CMP

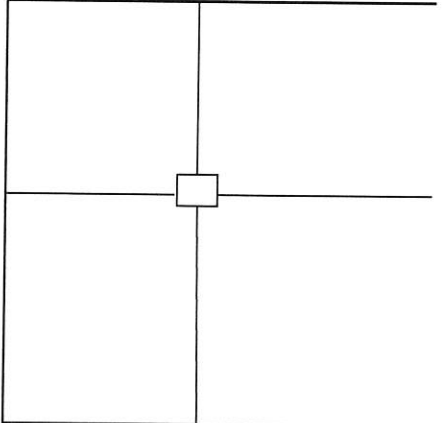
**\*\*CULVERTS MUST BE STEEL OR CONCRETE-NO PLASTIC ALLOWED\*\***

Remarks: See attached drawing for location and details

Permit # 11-2-08-938

Williams County Highway Dept.  
PO Box 1305  
Williston ND 58802-1305  
Phone: (701)577-4521  
[rhondaw@co.williams.nd.us](mailto:rhondaw@co.williams.nd.us)  
[katieg@co.williams.nd.us](mailto:katieg@co.williams.nd.us)

**ANY APPROACH INSTALLED WITHOUT PERMIT - 1st OFFENSE \$1,000.00 FEE; 2nd OFFENSE \$5,000.00 FEE NO EXCEPTIONS**



Location Map

**APPROACH LOCATION "MUST" BE STAKED BY OWNER FOR INSPECTION BY WILLIAMS COUNTY OR PERMIT WILL NOT BE APPROVED.**

I, the owner/applicant of the above mentioned property/project, agree to construct the approach for the property noted above, as required by the attached minimum standards and any additional conditions noted above. I also agree that if I don't follow the standards, the Authorizing Agency may construct the approach as needed, or cancel this permit and remove the driveway and charge all costs to the owner/applicant. This permit must be on site with the contractor during construction.

[Signature]  
Owner/Applicant(Print and Sign)

913-953-5287  
Phone Number

7/3/19  
Date

[Signature]  
Williams County Authorized Signature

Williams County Highway  
Agency

8/21/19  
Date

### WILLIAMS COUNTY APPROACH PERMIT

APPROACH PERMIT FEE \$100.00

STOP SIGN FEE \$150.00 (Williams County will do the installing and maintenance on stop signs at the owner's expense - **(FEE WILL BE DETERMINED BY WILLIAMS COUNTY SUPERVISOR)**)

**WE WILL CONTACT YOU WITH THE FEE; DO NOT ATTACH ANY MONEY OR CHECKS!**

TOTAL PERMIT FEE DUE: \$ 100 -

(AMOUNT WILL BE FILLED IN BY WILLIAMS COUNTY)

Owner Aurora Wind Project, LLC.

Address 16105 W. 113th Street, Lenexa, KS 66219

Home Phone N/A

Alternate Phone (913) 956-4088

Contactor RES

Contractor Phone # 303-439-4200

Township Name New Home

Section-Township-Range 13-158N-97W

Location in Section ~1785' W of SE sectioncorner

Rig Location: N/A Rig Name N/A

Approach Type:  New  Improved  Temporary  Other \_\_\_\_\_

Approach Use:  Residential  Commercial  Field Access  Other Wind Farm

Additional Information Permanent wind turbine access road entrance

FID208

Accessing: County Road 75th St NW / Co Hwy 12  
(The part of the approach that meets the County Road **MUST** be one (1) foot below the shoulder of the County Road.)

**\*\*\*\*TRACK OUT PADS MUST BE INSTALLED ON APPROACH (24X50)\*\*\*\***

Approach Width (20' min - 30' max) (30 ft rad max) 16'

Culvert Required:  No  Yes Size(18 inch min) \_\_\_\_\_ CMP

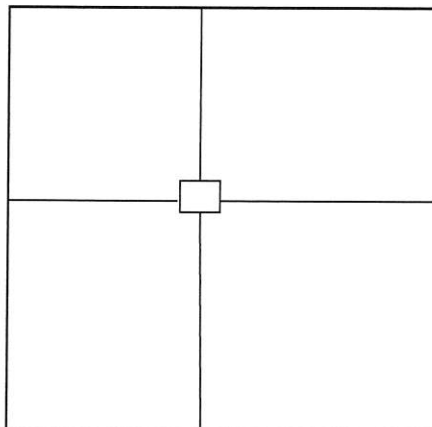
**\*\*CULVERTS MUST BE STEEL OR CONCRETE-NO PLASTIC ALLOWED\*\***

Remarks: See attached map for location and detail

Permit # 11-2-08-939

Williams County Highway Dept.  
PO Box 1305  
Williston ND 58802-1305  
Phone: (701)577-4521  
[rhondaw@co.williams.nd.us](mailto:rhondaw@co.williams.nd.us)  
[katieg@co.williams.nd.us](mailto:katieg@co.williams.nd.us)

**ANY APPROACH INSTALLED  
WITHOUT PERMIT - 1st OFFENSE  
\$1,000.00 FEE; 2nd OFFENSE  
\$5,000.00 FEE  
NO EXCEPTIONS**



Location Map

**APPROACH LOCATION "MUST" BE STAKED BY OWNER FOR INSPECTION BY WILLIAMS COUNTY OR PERMIT WILL NOT BE APPROVED.**

I, the owner/applicant of the above mentioned property/project, agree to construct the approach for the property noted above, as required by the attached minimum standards and any additional conditions noted above. I also agree that if I don't follow the standards, the Authorizing Agency may construct the approach as needed, or cancel this permit and remove the driveway and charge all costs to the owner/applicant. This permit must be on site with the contractor during construction.

[Signature]  
Owner/Applicant(Print and Sign)

913-953-5287  
Phone Number

7/3/19  
Date

[Signature]  
Williams County Authorized Signature

Williams County Highway  
Agency

8/21/19  
Date

### WILLIAMS COUNTY APPROACH PERMIT

APPROACH PERMIT FEE \$100.00

STOP SIGN FEE \$150.00 (Williams County will do the installing and maintenance on stop signs at the owner's expense - **(FEE WILL BE DETERMINED BY WILLIAMS COUNTY SUPERVISOR)**)

**WE WILL CONTACT YOU WITH THE FEE; DO NOT ATTACH ANY MONEY OR CHECKS!**

TOTAL PERMIT FEE DUE: \$250

(AMOUNT WILL BE FILLED IN BY WILLIAMS COUNTY)

Permit # 11-2-08-940

Williams County Highway Dept.  
 PO Box 1305  
 Williston ND 58802-1305  
 Phone: (701)577-4521  
[rhondaw@co.williams.nd.us](mailto:rhondaw@co.williams.nd.us)  
[katieg@co.williams.nd.us](mailto:katieg@co.williams.nd.us)

**ANY APPROACH INSTALLED WITHOUT PERMIT - 1st OFFENSE \$1,000.00 FEE; 2nd OFFENSE \$5,000.00 FEE NO EXCEPTIONS**

Owner Aurora Wind Project, LLC.

Address 16105 W. 113th Street, Lenexa, KS 66219

Home Phone N/A

Alternate Phone (913) 956-4088

Contactor RES

Contractor Phone # 303-439-4200

Township Name New Home

Section-Township-Range 13-158N-97W

Location in Section ~2629' W of NE section corner

Rig Location: N/A

Rig Name N/A

Approach Type:  New  Improved  Temporary  Other

Approach Use:  Residential  Commercial  Field Access  Other Wind Farm

Additional Information Permanent wind turbine access road entrance and temporary crane path

FID211

Accessing: County Road 76th St NW  
(The part of the approach that meets the County Road **MUST** be one (1) foot below the shoulder of the County Road.)

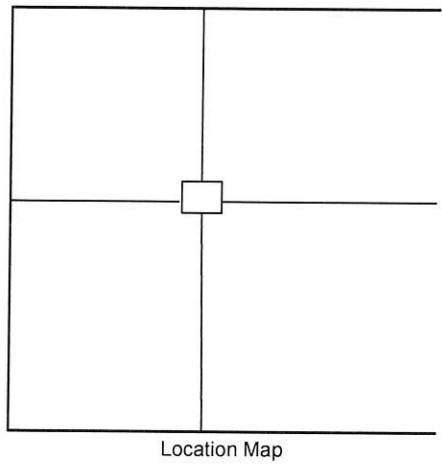
**\*\*\*\*TRACK OUT PADS MUST BE INSTALLED ON APPROACH (24X50)\*\*\*\***

Approach Width (20' min - 30' max) (30 ft rad max) 16'

Culvert Required:  No  Yes Size(18 inch min) yes CMP

**\*\*CULVERTS MUST BE STEEL OR CONCRETE-NO PLASTIC ALLOWED\*\***

Remarks: See attached drawing for location and details



**APPROACH LOCATION "MUST" BE STAKED BY OWNER FOR INSPECTION BY WILLIAMS COUNTY OR PERMIT WILL NOT BE APPROVED.**

I, the owner/applicant of the above mentioned property/project, agree to construct the approach for the property noted above, as required by the attached minimum standards and any additional conditions noted above. I also agree that if I don't follow the standards, the Authorizing Agency may construct the approach as needed, or cancel this permit and remove the driveway and charge all costs to the owner/applicant. This permit must be on site with the contractor during construction.

[Signature]  
Owner/Applicant(Print and Sign)

913-953-5287  
Phone Number

7/3/19  
Date

[Signature]  
Williams County Authorized Signature

Williams County Highway  
Agency

8/21/19  
Date

### WILLIAMS COUNTY APPROACH PERMIT

APPROACH PERMIT FEE \$100.00

STOP SIGN FEE \$150.00 (Williams County will do the installing and maintenance on stop signs at the owner's expense - **FEE WILL BE DETERMINED BY WILLIAMS COUNTY SUPERVISOR**)

**WE WILL CONTACT YOU WITH THE FEE; DO NOT ATTACH ANY MONEY OR CHECKS!**

TOTAL PERMIT FEE DUE: \$ 100 -

(AMOUNT WILL BE FILLED IN BY WILLIAMS COUNTY)

Owner Aurora Wind Project, LLC.

Address 16105 W. 113th Street, Lenexa, KS 66219

Home Phone N/A

Alternate Phone (913) 956-4088

Contactor RES

Contractor Phone # 303-439-4200

Township Name New Home

Section-Township-Range 14-158N-97W

Location in Section 1345 ft E of NW section corner

Rig Location: N/A Rig Name N/A

Approach Type:  New  Improved  Temporary  Other

Approach Use:  Residential  Commercial  Field Access  Other Wind Farm

Additional Information Temporary crane path

FID 152

Accessing: County Road 76th St NW  
(The part of the approach that meets the County Road **MUST** be one (1) foot below the shoulder of the County Road.)

**\*\*\*\*TRACK OUT PADS MUST BE INSTALLED ON APPROACH (24X50)\*\*\*\***

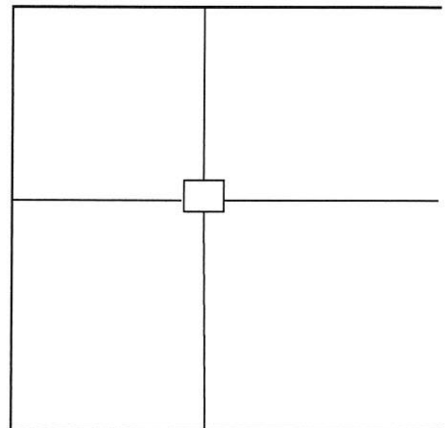
Approach Width (20' min - 30' max) (30 ft rad max) 16'

Culvert Required:  No  Yes Size(18 inch min) 18" CMP

**\*\*CULVERTS MUST BE STEEL OR CONCRETE-NO PLASTIC ALLOWED\*\***

Remarks: See attached drawing for location and details

Permit # 11-2-08-941  
Williams County Highway Dept.  
PO Box 1305  
Williston ND 58802-1305  
Phone: (701)577-4521  
[rhondaw@co.williams.nd.us](mailto:rhondaw@co.williams.nd.us)  
[katieg@co.williams.nd.us](mailto:katieg@co.williams.nd.us)  
**ANY APPROACH INSTALLED WITHOUT PERMIT - 1st OFFENSE \$1,000.00 FEE; 2nd OFFENSE \$5,000.00 FEE NO EXCEPTIONS**



Location Map

**APPROACH LOCATION "MUST" BE STAKED BY OWNER FOR INSPECTION BY WILLIAMS COUNTY OR PERMIT WILL NOT BE APPROVED.**

I, the owner/applicant of the above mentioned property/project, agree to construct the approach for the property noted above, as required by the attached minimum standards and any additional conditions noted above. I also agree that if I don't follow the standards, the Authorizing Agency may construct the approach as needed, or cancel this permit and remove the driveway and charge all costs to the owner/applicant. This permit must be on site with the contractor during construction.

Christopher Adams  
Owner/Applicant(Print and Sign)  
[Signature]  
Williams County Authorized Signature

913-953-5287  
Phone Number  
Williams County Highway  
Agency

7/3/19  
Date  
8/21/19  
Date

### WILLIAMS COUNTY APPROACH PERMIT

APPROACH PERMIT FEE \$100.00

STOP SIGN FEE \$150.00 (Williams County will do the installing and maintenance on stop signs at the owner's expense - **FEE WILL BE DETERMINED BY WILLIAMS COUNTY SUPERVISOR**)

**WE WILL CONTACT YOU WITH THE FEE; DO NOT ATTACH ANY MONEY OR CHECKS!**

TOTAL PERMIT FEE DUE: \$100 -

(AMOUNT WILL BE FILLED IN BY WILLIAMS COUNTY)

Owner Aurora Wind Project, LLC.

Address 16105 W. 113th Street, Lenexa, KS 66219

Home Phone N/A

Alternate Phone (913) 956-4088

Contactor RES

Contractor Phone # 303-439-4200

Township Name New Home

Section-Township-Range 14-158N-97W

Location in Section ~2547' S of NW section corner

Rig Location: N/A Rig Name N/A

Approach Type:  New  Improved  Temporary  Other \_\_\_\_\_

Approach Use:  Residential  Commercial  Field Access  Other Wind Farm

Additional Information Permanent wind turbine access road entrance and temporary crane path

FID209

Accessing: County Road 116th Ave NW / Co Hwy 17  
(The part of the approach that meets the County Road **MUST** be one (1) foot below the shoulder of the County Road.)

**\*\*\*\*TRACK OUT PADS MUST BE INSTALLED ON APPROACH (24X50)\*\*\*\***

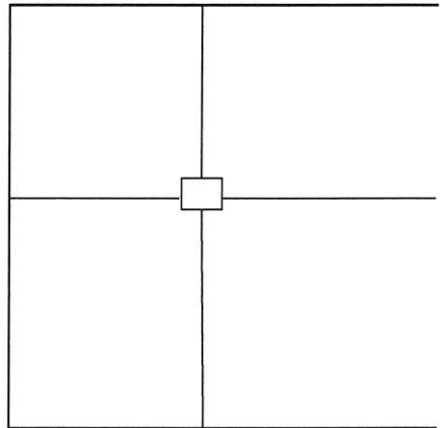
Approach Width (20' min - 30' max) (30 ft rad max) 16'

Culvert Required:  No  Yes Size(18 inch min) yes CMP

**\*\*CULVERTS MUST BE STEEL OR CONCRETE-NO PLASTIC ALLOWED\*\***

Remarks: See attached drawing for location and details

Permit # 11-208-942  
Williams County Highway Dept.  
PO Box 1305  
Williston ND 58802-1305  
Phone: (701)577-4521  
[rhondaw@co.williams.nd.us](mailto:rhondaw@co.williams.nd.us)  
[katieg@co.williams.nd.us](mailto:katieg@co.williams.nd.us)  
**ANY APPROACH INSTALLED WITHOUT PERMIT - 1st OFFENSE \$1,000.00 FEE; 2nd OFFENSE \$5,000.00 FEE NO EXCEPTIONS**



Location Map

**APPROACH LOCATION "MUST" BE STAKED BY OWNER FOR INSPECTION BY WILLIAMS COUNTY OR PERMIT WILL NOT BE APPROVED.**

I, the owner/applicant of the above mentioned property/project, agree to construct the approach for the property noted above, as required by the attached minimum standards and any additional conditions noted above. I also agree that if I don't follow the standards, the Authorizing Agency may construct the approach as needed, or cancel this permit and remove the driveway and charge all costs to the owner/applicant. This permit must be on site with the contractor during construction.

[Signature]  
Owner/Applicant(Print and Sign)

913-953-5287  
Phone Number

7/3/19  
Date

[Signature]  
Williams County Authorized Signature

Williams County Highway  
Agency

8/21/19  
Date

*Need Flagman when crossing*

### WILLIAMS COUNTY APPROACH PERMIT

APPROACH PERMIT FEE \$100.00

STOP SIGN FEE \$150.00 (Williams County will do the installing and maintenance on stop signs at the owner's expense - **(FEE WILL BE DETERMINED BY WILLIAMS COUNTY SUPERVISOR)**)

**WE WILL CONTACT YOU WITH THE FEE; DO NOT ATTACH ANY MONEY OR CHECKS!**

TOTAL PERMIT FEE DUE: \$250

(AMOUNT WILL BE FILLED IN BY WILLIAMS COUNTY)

Owner Aurora Wind Project, LLC.

Address 16105 W. 113th Street, Lenexa, KS 66219

Home Phone N/A

Alternate Phone (913) 956-4088

Contact RES

Contractor Phone # 303-439-4200

Township Name New Home

Section-Township-Range 14-158N-97W

Location in Section ~1327' W of NE section corner

Rig Location: N/A Rig Name N/A

Approach Type:  New  Improved  Temporary  Other \_\_\_\_\_

Approach Use:  Residential  Commercial  Field Access  Other Wind Farm

Additional Information Permanent wind turbine access road entrance

FID210 \_\_\_\_\_

Accessing: County Road 76th St NW  
(The part of the approach that meets the County Road **MUST** be one (1) foot below the shoulder of the County Road.)

**\*\*\*\*TRACK OUT PADS MUST BE INSTALLED ON APPROACH (24X50)\*\*\*\***

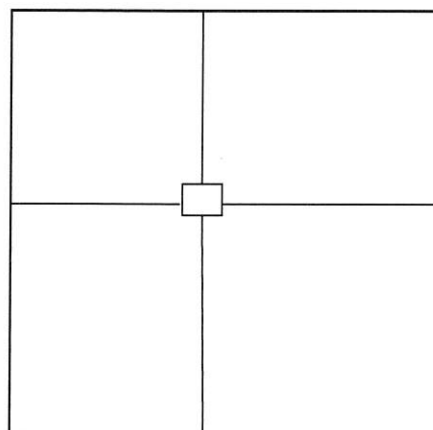
Approach Width (20' min - 30' max) (30 ft rad max) 16'

Culvert Required:  No  Yes Size(18 inch min) yes CMP

**\*\*CULVERTS MUST BE STEEL OR CONCRETE-NO PLASTIC ALLOWED\*\***

Remarks: See attached map for location and detail

Permit # 11-2-08-943  
Williams County Highway Dept.  
PO Box 1305  
Williston ND 58802-1305  
Phone: (701)577-4521  
[rhondaw@co.williams.nd.us](mailto:rhondaw@co.williams.nd.us)  
[katieg@co.williams.nd.us](mailto:katieg@co.williams.nd.us)  
**ANY APPROACH INSTALLED WITHOUT PERMIT - 1st OFFENSE \$1,000.00 FEE; 2nd OFFENSE \$5,000.00 FEE NO EXCEPTIONS**



Location Map

**APPROACH LOCATION "MUST" BE STAKED BY OWNER FOR INSPECTION BY WILLIAMS COUNTY OR PERMIT WILL NOT BE APPROVED.**

I, the owner/applicant of the above mentioned property/project, agree to construct the approach for the property noted above, as required by the attached minimum standards and any additional conditions noted above. I also agree that if I don't follow the standards, the Authorizing Agency may construct the approach as needed, or cancel this permit and remove the driveway and charge all costs to the owner/applicant. This permit must be on site with the contractor during construction.

Christopher Hilary  
Owner/Applicant(Print and Sign)

913-953-5287  
Phone Number

7/3/19  
Date

[Signature]  
Williams County Authorized Signature

Williams County Highway  
Agency

8/21/19  
Date

### WILLIAMS COUNTY APPROACH PERMIT

APPROACH PERMIT FEE \$100.00

STOP SIGN FEE \$150.00 (Williams County will do the installing and maintenance on stop signs at the owner's expense - **FEE WILL BE DETERMINED BY WILLIAMS COUNTY SUPERVISOR**)

**WE WILL CONTACT YOU WITH THE FEE; DO NOT ATTACH ANY MONEY OR CHECKS!**

TOTAL PERMIT FEE DUE: \$250-

(AMOUNT WILL BE FILLED IN BY WILLIAMS COUNTY)

Owner Aurora Wind Project, LLC.

Address 16105 W. 113th Street, Lenexa, KS 66219

Home Phone N/A

Alternate Phone (913) 956-4088

Contactors RES

Contractor Phone # 303-439-4200

Township Name New Home

Section-Township-Range 24-158N-97W

Location in Section ~2623' E of NW section corner

Rig Location: N/A Rig Name N/A

Approach Type:  New  Improved  Temporary  Other

Approach Use:  Residential  Commercial  Field Access  Other Wind Farm

Additional Information Permanent wind turbine access road entrance and temporary crane path

FID205

Accessing: County Road 75th St NW / Co Hwy 12  
(The part of the approach that meets the County Road **MUST** be one (1) foot below the shoulder of the County Road.)

**\*\*\*\*TRACK OUT PADS MUST BE INSTALLED ON APPROACH (24X50)\*\*\*\***

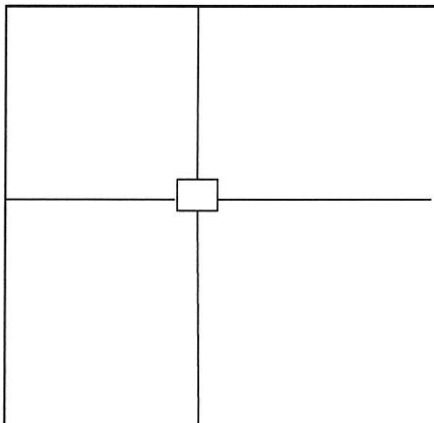
Approach Width (20' min - 30' max) (30 ft rad max) 16'

Culvert Required:  No  Yes Size(18 inch min) 18" CMP

**\*\*CULVERTS MUST BE STEEL OR CONCRETE-NO PLASTIC ALLOWED\*\***

Remarks: See attached drawing for location and details

Permit # 11-2-08-944  
Williams County Highway Dept.  
PO Box 1305  
Williston ND 58802-1305  
Phone: (701)577-4521  
[rhondaw@co.williams.nd.us](mailto:rhondaw@co.williams.nd.us)  
[kateg@co.williams.nd.us](mailto:kateg@co.williams.nd.us)  
**ANY APPROACH INSTALLED WITHOUT PERMIT - 1st OFFENSE \$1,000.00 FEE; 2nd OFFENSE \$5,000.00 FEE NO EXCEPTIONS**



Location Map

**APPROACH LOCATION "MUST" BE STAKED BY OWNER FOR INSPECTION BY WILLIAMS COUNTY OR PERMIT WILL NOT BE APPROVED.**

I, the owner/applicant of the above mentioned property/project, agree to construct the approach for the property noted above, as required by the attached minimum standards and any additional conditions noted above. I also agree that if I don't follow the standards, the Authorizing Agency may construct the approach as needed, or cancel this permit and remove the driveway and charge all costs to the owner/applicant. This permit must be on site with the contractor during construction.

Christina May  
Owner/Applicant(Print and Sign)

913-953-5287  
Phone Number

7/3/19  
Date

[Signature]  
Williams County Authorized Signature

Williams County Highway  
Agency

8/21/19  
Date

### WILLIAMS COUNTY APPROACH PERMIT

APPROACH PERMIT FEE \$100.00

STOP SIGN FEE \$150.00 (Williams County will do the installing and maintenance on stop signs at the owner's expense - **FEE WILL BE DETERMINED BY WILLIAMS COUNTY SUPERVISOR**)

**WE WILL CONTACT YOU WITH THE FEE; DO NOT ATTACH ANY MONEY OR CHECKS!**

TOTAL PERMIT FEE DUE: \$100 -

(AMOUNT WILL BE FILLED IN BY WILLIAMS COUNTY)

Owner Aurora Wind Project, LLC.

Address 16105 W. 113th Street, Lenexa, KS 66219

Home Phone N/A

Alternate Phone (913) 956-4088

Contact RES

Contractor Phone # 303-439-4200

Township Name New Home

Section-Township-Range 15-158N-97W

Location in Section 1450 ft W of SE section corner

Rig Location: N/A Rig Name N/A

Approach Type:  New  Improved  Temporary  Other

Approach Use:  Residential  Commercial  Field Access  Other Wind Farm

Additional Information Temporary crane path

FID46

Accessing: County Road 75th St NW / Co Hwy 12  
(The part of the approach that meets the County Road **MUST** be one (1) foot below the shoulder of the County Road.)

**\*\*\*\*TRACK OUT PADS MUST BE INSTALLED ON APPROACH (24X50)\*\*\*\***

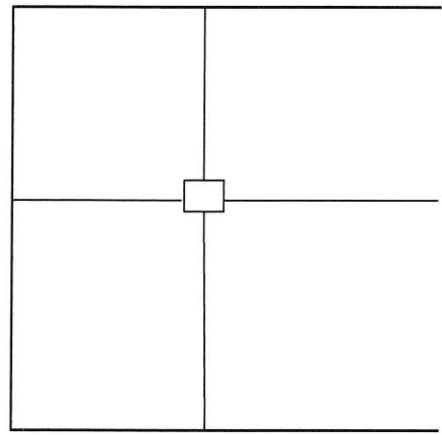
Approach Width (20' min - 30' max) (30 ft rad max) 16'

Culvert Required:  No  Yes Size(18 inch min) Yes CMP

**\*\*CULVERTS MUST BE STEEL OR CONCRETE-NO PLASTIC ALLOWED\*\***

Remarks: See attached drawing for location and details

Permit # 11-2-08-945  
Williams County Highway Dept.  
PO Box 1305  
Williston ND 58802-1305  
Phone: (701)577-4521  
[rhondaw@co.williams.nd.us](mailto:rhondaw@co.williams.nd.us)  
[kateg@co.williams.nd.us](mailto:kateg@co.williams.nd.us)  
**ANY APPROACH INSTALLED WITHOUT PERMIT - 1st OFFENSE \$1,000.00 FEE; 2nd OFFENSE \$5,000.00 FEE NO EXCEPTIONS**



Location Map

**APPROACH LOCATION "MUST" BE STAKED BY OWNER FOR INSPECTION BY WILLIAMS COUNTY OR PERMIT WILL NOT BE APPROVED.**

I, the owner/applicant of the above mentioned property/project, agree to construct the approach for the property noted above, as required by the attached minimum standards and any additional conditions noted above. I also agree that if I don't follow the standards, the Authorizing Agency may construct the approach as needed, or cancel this permit and remove the driveway and charge all costs to the owner/applicant. This permit must be on site with the contractor during construction.

[Signature]  
Owner/Applicant(Print and Sign)  
[Signature]  
Williams County Authorized Signature

913-953-5287  
Phone Number  
Williams County Highway  
Agency

7/3/19  
Date  
8/21/19  
Date

### WILLIAMS COUNTY APPROACH PERMIT

APPROACH PERMIT FEE \$100.00

STOP SIGN FEE \$150.00 (Williams County will do the installing and maintenance on stop signs at the owner's expense - **(FEE WILL BE DETERMINED BY WILLIAMS COUNTY SUPERVISOR)**)

**WE WILL CONTACT YOU WITH THE FEE; DO NOT ATTACH ANY MONEY OR CHECKS!**

TOTAL PERMIT FEE DUE: \$100

(AMOUNT WILL BE FILLED IN BY WILLIAMS COUNTY)

Owner Aurora Wind Project, LLC.

Address 16105 W. 113th Street, Lenexa, KS 66219

Home Phone N/A

Alternate Phone (913) 956-4088

Contactor RES

Contractor Phone # 303-439-4200

Township Name New Home

Section-Township-Range 15-158N-97W

Location in Section 2544 ft S of NE section corner

Rig Location: N/A

Rig Name N/A

Approach Type:  New  Improved  Temporary  Other \_\_\_\_\_

Approach Use:  Residential  Commercial  Field Access  Other Wind Farm

Additional Information Temporary crane path

FID 175

Accessing: County Road 116th Ave NW / Co Hwy 17  
(The part of the approach that meets the County Road **MUST** be one (1) foot below the shoulder of the County Road.)

**\*\*\*\*TRACK OUT PADS MUST BE INSTALLED ON APPROACH (24X50)\*\*\*\***

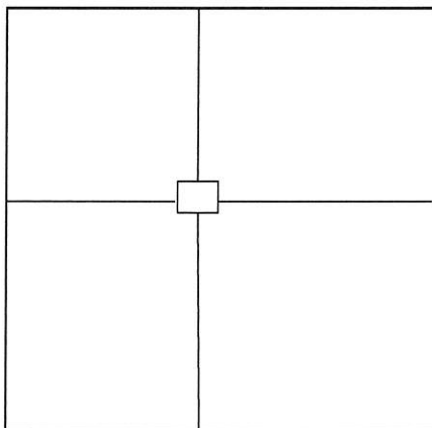
Approach Width (20' min - 30' max) (30 ft rad max) 16'

Culvert Required:  No  Yes Size(18 inch min) yes CMP

**\*\*CULVERTS MUST BE STEEL OR CONCRETE-NO PLASTIC ALLOWED\*\***

Remarks: See attached drawing for location and details

Permit # 11-2-08-946  
Williams County Highway Dept.  
PO Box 1305  
Williston ND 58802-1305  
Phone: (701)577-4521  
[rhondaw@co.williams.nd.us](mailto:rhondaw@co.williams.nd.us)  
[katieg@co.williams.nd.us](mailto:katieg@co.williams.nd.us)  
**ANY APPROACH INSTALLED WITHOUT PERMIT - 1st OFFENSE \$1,000.00 FEE; 2nd OFFENSE \$5,000.00 FEE NO EXCEPTIONS**



Location Map

**APPROACH LOCATION "MUST" BE STAKED BY OWNER FOR INSPECTION BY WILLIAMS COUNTY OR PERMIT WILL NOT BE APPROVED.**

I, the owner/applicant of the above mentioned property/project, agree to construct the approach for the property noted above, as required by the attached minimum standards and any additional conditions noted above. I also agree that if I don't follow the standards, the Authorizing Agency may construct the approach as needed, or cancel this permit and remove the driveway and charge all costs to the owner/applicant. This permit must be on site with the contractor during construction.

[Signature]  
Owner/Applicant(Print and Sign)

913-953-5287  
Phone Number

7/3/19  
Date

[Signature]  
Williams County Authorized Signature

Williams County Highway  
Agency

8/21/19  
Date

*Need Flagmen when using*

### WILLIAMS COUNTY APPROACH PERMIT

APPROACH PERMIT FEE \$100.00

STOP SIGN FEE \$150.00 (Williams County will do the installing and maintenance on stop signs at the owner's expense - **(FEE WILL BE DETERMINED BY WILLIAMS COUNTY SUPERVISOR)**)

**WE WILL CONTACT YOU WITH THE FEE; DO NOT ATTACH ANY MONEY OR CHECKS!**

TOTAL PERMIT FEE DUE: \$250-

(AMOUNT WILL BE FILLED IN BY WILLIAMS COUNTY)

Owner Aurora Wind Project, LLC.

Address 16105 W. 113th Street, Lenexa, KS 66219

Home Phone N/A

Alternate Phone (913) 956-4088

Contact RES

Contractor Phone # 303-439-4200

Township Name New Home

Section-Township-Range 15-158N-97W

Location in Section ~2082' N of SE section corner

Rig Location: N/A

Rig Name N/A

Approach Type:  New  Improved  Temporary  Other \_\_\_\_\_

Approach Use:  Residential  Commercial  Field Access  Other Wind Farm

Additional Information Permanent wind turbine access road entrance

FID 191 \_\_\_\_\_

Accessing: County Road 116th Ave NW / Co Hwy 17  
(The part of the approach that meets the County Road **MUST** be one (1) foot below the shoulder of the County Road.)

**\*\*\*\*TRACK OUT PADS MUST BE INSTALLED ON APPROACH (24X50)\*\*\*\***

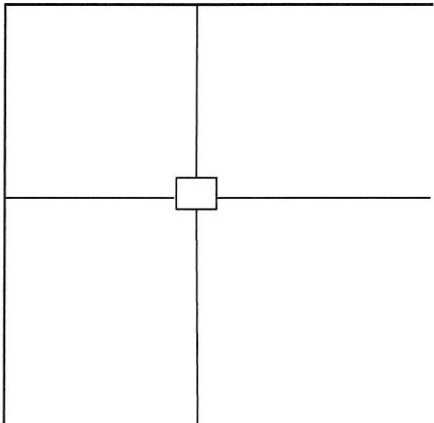
Approach Width (20' min - 30' max) (30 ft rad max) 16'

Culvert Required:  No  Yes Size(18 inch min) 18" 24" CMP

**\*\*CULVERTS MUST BE STEEL OR CONCRETE-NO PLASTIC ALLOWED\*\***

Remarks: See attached drawing for location and details

Permit # 11-208-947  
Williams County Highway Dept.  
PO Box 1305  
Williston ND 58802-1305  
Phone: (701)577-4521  
[rhondaw@co.williams.nd.us](mailto:rhondaw@co.williams.nd.us)  
[katieg@co.williams.nd.us](mailto:katieg@co.williams.nd.us)  
**ANY APPROACH INSTALLED WITHOUT PERMIT - 1st OFFENSE \$1,000.00 FEE; 2nd OFFENSE \$5,000.00 FEE NO EXCEPTIONS**



Location Map

**APPROACH LOCATION "MUST" BE STAKED BY OWNER FOR INSPECTION BY WILLIAMS COUNTY OR PERMIT WILL NOT BE APPROVED.**

I, the owner/applicant of the above mentioned property/project, agree to construct the approach for the property noted above, as required by the attached minimum standards and any additional conditions noted above. I also agree that if I don't follow the standards, the Authorizing Agency may construct the approach as needed, or cancel this permit and remove the driveway and charge all costs to the owner/applicant. This permit must be on site with the contractor during construction.

Christopher Hedberg  
Owner/Applicant(Print and Sign)

913-953-5287  
Phone Number

7/3/19  
Date

[Signature]  
Williams County Authorized Signature

Williams County Highway Agency

8/21/19  
Date

### WILLIAMS COUNTY APPROACH PERMIT

APPROACH PERMIT FEE \$100.00

STOP SIGN FEE \$150.00 (Williams County will do the installing and maintenance on stop signs at the owner's expense - **(FEE WILL BE DETERMINED BY WILLIAMS COUNTY SUPERVISOR)**)

**WE WILL CONTACT YOU WITH THE FEE; DO NOT ATTACH ANY MONEY OR CHECKS!**

TOTAL PERMIT FEE DUE: \$100

(AMOUNT WILL BE FILLED IN BY WILLIAMS COUNTY)

Owner Aurora Wind Project, LLC.

Address 16105 W. 113th Street, Lenexa, KS 66219

Home Phone N/A

Alternate Phone (913) 956-4088

Contactor RES

Contractor Phone # 303-439-4200

Township Name New Home

Section-Township-Range 22-158N-97W

Location in Section 1450 ft W of NE section corner

Rig Location: N/A Rig Name N/A

Approach Type:  New  Improved  Temporary  Other

Approach Use:  Residential  Commercial  Field Access  Other Wind Farm

Additional Information Temporary crane path

FID45

Accessing: County Road 75th St NW / Co Hwy 12  
(The part of the approach that meets the County Road **MUST** be one (1) foot below the shoulder of the County Road.)

**\*\*\*\*TRACK OUT PADS MUST BE INSTALLED ON APPROACH (24X50)\*\*\*\***

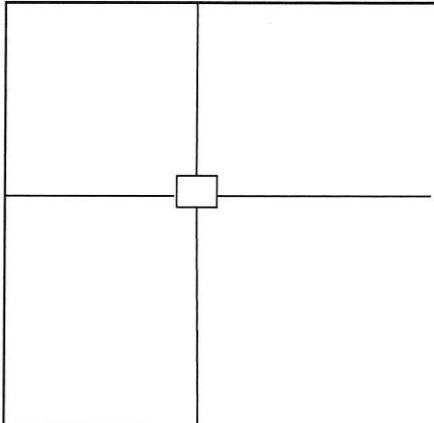
Approach Width (20' min - 30' max) (30 ft rad max) 16'

Culvert Required:  No  Yes Size(18 inch min) yes CMP

**\*\*CULVERTS MUST BE STEEL OR CONCRETE-NO PLASTIC ALLOWED\*\***

Remarks: See attached drawing for location and details

Permit # 11-2-08-948  
Williams County Highway Dept.  
PO Box 1305  
Williston ND 58802-1305  
Phone: (701)577-4521  
[rhondaw@co.williams.nd.us](mailto:rhondaw@co.williams.nd.us)  
[katieg@co.williams.nd.us](mailto:katieg@co.williams.nd.us)  
**ANY APPROACH INSTALLED WITHOUT PERMIT - 1st OFFENSE \$1,000.00 FEE; 2nd OFFENSE \$5,000.00 FEE NO EXCEPTIONS**



Location Map

**APPROACH LOCATION "MUST" BE STAKED BY OWNER FOR INSPECTION BY WILLIAMS COUNTY OR PERMIT WILL NOT BE APPROVED.**

I, the owner/applicant of the above mentioned property/project, agree to construct the approach for the property noted above, as required by the attached minimum standards and any additional conditions noted above. I also agree that if I don't follow the standards, the Authorizing Agency may construct the approach as needed, or cancel this permit and remove the driveway and charge all costs to the owner/applicant. This permit must be on site with the contractor during construction.

[Signature]  
Owner/Applicant(Print and Sign)

913-953-5287  
Phone Number

7/3/19  
Date

[Signature]  
Williams County Authorized Signature

Williams County Highway  
Agency

8/21/19  
Date

### WILLIAMS COUNTY APPROACH PERMIT

APPROACH PERMIT FEE \$100.00

STOP SIGN FEE \$150.00 (Williams County will do the installing and maintenance on stop signs at the owner's expense - **(FEE WILL BE DETERMINED BY WILLIAMS COUNTY SUPERVISOR)**)

**WE WILL CONTACT YOU WITH THE FEE; DO NOT ATTACH ANY MONEY OR CHECKS!**

TOTAL PERMIT FEE DUE: \$ 100

(AMOUNT WILL BE FILLED IN BY WILLIAMS COUNTY)

Owner Aurora Wind Project, LLC.

Address 16105 W. 113th Street, Lenexa, KS 66219

Home Phone N/A

Alternate Phone (913) 956-4088

Contactors RES

Contractor Phone # 303-439-4200

Township Name New Home

Section-Township-Range 22-158N-97W

Location in Section 1868 ft N of SE section corner

Rig Location: N/A Rig Name N/A

Approach Type:  New  Improved  Temporary  Other

Approach Use:  Residential  Commercial  Field Access  Other Wind Farm

Additional Information Temporary crane path

FID48

Accessing: County Road 116th Ave NW / Co Hwy 17  
(The part of the approach that meets the County Road **MUST** be one (1) foot below the shoulder of the County Road.)

**\*\*\*TRACK OUT PADS MUST BE INSTALLED ON APPROACH (24X50)\*\*\***

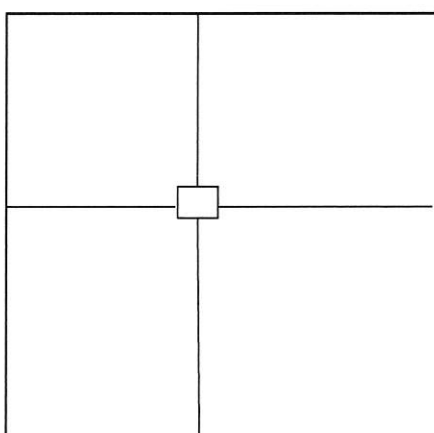
Approach Width (20' min - 30' max) (30 ft rad max) 16'

Culvert Required:  No  Yes Size(18 inch min) yes CMP

**\*\*CULVERTS MUST BE STEEL OR CONCRETE-NO PLASTIC ALLOWED\*\***

Remarks: See attached drawing for location and details

Permit # 11-2-08 - 949  
Williams County Highway Dept.  
PO Box 1305  
Williston ND 58802-1305  
Phone: (701)577-4521  
[rhondaw@co.williams.nd.us](mailto:rhondaw@co.williams.nd.us)  
[katieg@co.williams.nd.us](mailto:katieg@co.williams.nd.us)  
**ANY APPROACH INSTALLED WITHOUT PERMIT - 1st OFFENSE \$1,000.00 FEE; 2nd OFFENSE \$5,000.00 FEE NO EXCEPTIONS**



Location Map

**APPROACH LOCATION "MUST" BE STAKED BY OWNER FOR INSPECTION BY WILLIAMS COUNTY OR PERMIT WILL NOT BE APPROVED.**

I, the owner/applicant of the above mentioned property/project, agree to construct the approach for the property noted above, as required by the attached minimum standards and any additional conditions noted above. I also agree that if I don't follow the standards, the Authorizing Agency may construct the approach as needed, or cancel this permit and remove the driveway and charge all costs to the owner/applicant. This permit must be on site with the contractor during construction.

Christopher Adley  
Owner/Applicant(Print and Sign)

913-953-5287  
Phone Number

7/3/19  
Date

[Signature]  
Williams County Authorized Signature

Williams County Highway  
Agency

8/21/19  
Date

### WILLIAMS COUNTY APPROACH PERMIT

APPROACH PERMIT FEE \$100.00

STOP SIGN FEE \$150.00 (Williams County will do the installing and maintenance on stop signs at the owner's expense - FEE WILL BE DETERMINED BY WILLIAMS COUNTY SUPERVISOR)

**WE WILL CONTACT YOU WITH THE FEE; DO NOT ATTACH ANY MONEY OR CHECKS!**

TOTAL PERMIT FEE DUE: \$ 100 -

(AMOUNT WILL BE FILLED IN BY WILLIAMS COUNTY)

Owner Aurora Wind Project, LLC.

Address 16105 W. 113th Street, Lenexa, KS 66219

Home Phone N/A

Alternate Phone (913) 956-4088

Contactor RES

Contractor Phone # 303-439-4200

Township Name New Home

Section-Township-Range 23-158N-97W

Location in Section 1867 ft N of SW section corner

Rig Location: N/A

Rig Name N/A

Approach Type:  New  Improved  Temporary  Other

Approach Use:  Residential  Commercial  Field Access  Other Wind Farm

Additional Information Temporary crane path

FID47

Accessing: County Road 116th Ave NW / Co Hwy 17  
(The part of the approach that meets the County Road **MUST** be one (1) foot below the shoulder of the County Road.)

**\*\*\*\*TRACK OUT PADS MUST BE INSTALLED ON APPROACH (24X50)\*\*\*\***

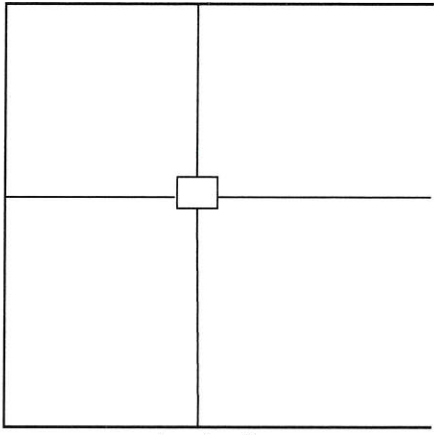
Approach Width (20' min - 30' max) (30 ft rad max) 16'

Culvert Required:  No  Yes Size(18 inch min) yes CMP

**\*\*CULVERTS MUST BE STEEL OR CONCRETE-NO PLASTIC ALLOWED\*\***

Remarks: See attached drawing for location and details

Permit # 11-2-08-950  
Williams County Highway Dept.  
PO Box 1305  
Williston ND 58802-1305  
Phone: (701)577-4521  
[rhondaw@co.williams.nd.us](mailto:rhondaw@co.williams.nd.us)  
[katieg@co.williams.nd.us](mailto:katieg@co.williams.nd.us)  
**ANY APPROACH INSTALLED WITHOUT PERMIT - 1st OFFENSE \$1,000.00 FEE; 2nd OFFENSE \$5,000.00 FEE NO EXCEPTIONS**



Location Map

**APPROACH LOCATION "MUST" BE STAKED BY OWNER FOR INSPECTION BY WILLIAMS COUNTY OR PERMIT WILL NOT BE APPROVED.**

I, the owner/applicant of the above mentioned property/project, agree to construct the approach for the property noted above, as required by the attached minimum standards and any additional conditions noted above. I also agree that if I don't follow the standards, the Authorizing Agency may construct the approach as needed, or cancel this permit and remove the driveway and charge all costs to the owner/applicant. This permit must be on site with the contractor during construction.

Christopher Adams  
Owner/Applicant(Print and Sign)

913-953-5287  
Phone Number

7/3/19  
Date

[Signature]  
Williams County Authorized Signature

Williams County Highway  
Agency

8/21/19  
Date

### WILLIAMS COUNTY APPROACH PERMIT

APPROACH PERMIT FEE \$100.00

STOP SIGN FEE \$150.00 (Williams County will do the installing and maintenance on stop signs at the owner's expense - **(FEE WILL BE DETERMINED BY WILLIAMS COUNTY SUPERVISOR)**)

**WE WILL CONTACT YOU WITH THE FEE; DO NOT ATTACH ANY MONEY OR CHECKS!**

TOTAL PERMIT FEE DUE: \$ 250 -

(AMOUNT WILL BE FILLED IN BY WILLIAMS COUNTY)

Owner Aurora Wind Project, LLC.

Address 16105 W. 113th Street, Lenexa, KS 66219

Home Phone N/A

Alternate Phone (913) 956-4088

Contactor RES

Contractor Phone # 303-439-4200

Township Name New Home

Section-Township-Range 23-158N-97W

Location in Section ~2049' E of SW section corner

Rig Location: N/A Rig Name N/A

Approach Type:  New  Improved  Temporary  Other \_\_\_\_\_

Approach Use:  Residential  Commercial  Field Access  Other Wind Farm

Additional Information Permanent wind turbine access road entrance

FID119 OK To Hook To Co 17

Accessing: County Road 74th St NW

(The part of the approach that meets the County Road **MUST** be one (1) foot below the shoulder of the County Road.)

**\*\*\*\*TRACK OUT PADS MUST BE INSTALLED ON APPROACH (24X50)\*\*\*\***

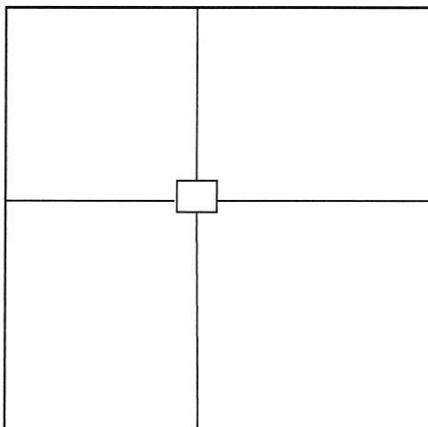
Approach Width (20' min - 30' max) (30-ft rad max) 16'

Culvert Required:  No  Yes Size(18 inch min) ~~CMP~~

**\*\*CULVERTS MUST BE STEEL OR CONCRETE-NO PLASTIC ALLOWED\*\***

Remarks: See attached map for location and detail

Permit # 11-2-08-951  
 Williams County Highway Dept.  
 PO Box 1305  
 Williston ND 58802-1305  
 Phone: (701)577-4521  
[rhondaw@co.williams.nd.us](mailto:rhondaw@co.williams.nd.us)  
[katieg@co.williams.nd.us](mailto:katieg@co.williams.nd.us)  
**ANY APPROACH INSTALLED WITHOUT PERMIT - 1st OFFENSE \$1,000.00 FEE; 2nd OFFENSE \$5,000.00 FEE**  
**NO EXCEPTIONS**



Location Map

**APPROACH LOCATION "MUST" BE STAKED BY OWNER FOR INSPECTION BY WILLIAMS COUNTY OR PERMIT WILL NOT BE APPROVED.**

I, the owner/applicant of the above mentioned property/project, agree to construct the approach for the property noted above, as required by the attached minimum standards and any additional conditions noted above. I also agree that if I don't follow the standards, the Authorizing Agency may construct the approach as needed, or cancel this permit and remove the driveway and charge all costs to the owner/applicant. This permit must be on site with the contractor during construction.

Christina Hays  
Owner/Applicant(Print and Sign)

913-953-5287  
Phone Number

7/31/19  
Date

[Signature]  
Williams County Authorized Signature

Williams County Highway  
Agency

8/21/19  
Date

### WILLIAMS COUNTY APPROACH PERMIT

APPROACH PERMIT FEE \$100.00

STOP SIGN FEE \$150.00 (Williams County will do the installing and maintenance on stop signs at the owner's expense - **(FEE WILL BE DETERMINED BY WILLIAMS COUNTY SUPERVISOR)**)

**WE WILL CONTACT YOU WITH THE FEE; DO NOT ATTACH ANY MONEY OR CHECKS!**

TOTAL PERMIT FEE DUE: \$100 -

(AMOUNT WILL BE FILLED IN BY WILLIAMS COUNTY)

Owner Aurora Wind Project, LLC.

Address 16105 W. 113th Street, Lenexa, KS 66219

Home Phone N/A

Alternate Phone (913) 956-4088

Contactor RES

Contractor Phone # 303-439-4200

Township Name Hazel

Section-Township-Range 23-159N-97W

Location in Section 1189 ft N of SW section corner

Rig Location: N/A

Rig Name N/A

Approach Type:  New  Improved  Temporary  Other \_\_\_\_\_

Approach Use:  Residential  Commercial  Field Access  Other Wind Farm

Additional Information Temporary crane path

FID 185

Accessing: County Road 116th Ave NW / Co Hwy 17  
(The part of the approach that meets the County Road **MUST** be one (1) foot below the shoulder of the County Road.)

**\*\*\*\*TRACK OUT PADS MUST BE INSTALLED ON APPROACH (24X50)\*\*\*\***

Approach Width (20' min - 30' max) (30 ft rad max) 16'

Culvert Required:  No  Yes Size(18 inch min) ? CMP ?

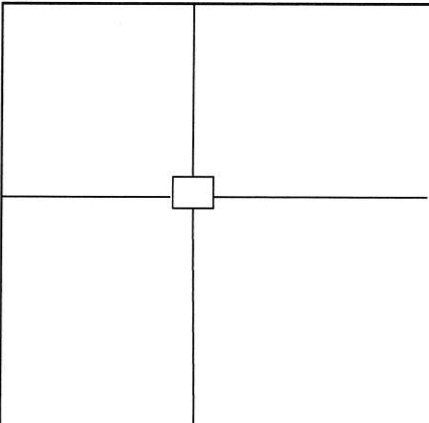
**\*\*CULVERTS MUST BE STEEL OR CONCRETE-NO PLASTIC ALLOWED\*\***

Remarks: See attached drawing for location and details

Permit # 11-2-08-952

Williams County Highway Dept.  
PO Box 1305  
Williston ND 58802-1305  
Phone: (701)577-4521  
[rhondaw@co.williams.nd.us](mailto:rhondaw@co.williams.nd.us)  
[katieg@co.williams.nd.us](mailto:katieg@co.williams.nd.us)

**ANY APPROACH INSTALLED WITHOUT PERMIT - 1st OFFENSE \$1,000.00 FEE; 2nd OFFENSE \$5,000.00 FEE NO EXCEPTIONS**



Location Map

**APPROACH LOCATION "MUST" BE STAKED BY OWNER FOR INSPECTION BY WILLIAMS COUNTY OR PERMIT WILL NOT BE APPROVED.**

I, the owner/applicant of the above mentioned property/project, agree to construct the approach for the property noted above, as required by the attached minimum standards and any additional conditions noted above. I also agree that if I don't follow the standards, the Authorizing Agency may construct the approach as needed, or cancel this permit and remove the driveway and charge all costs to the owner/applicant. This permit must be on site with the contractor during construction.

Christy... [Signature]  
Owner/Applicant(Print and Sign)

913-953-5287  
Phone Number

7/3/19  
Date

[Signature]  
Williams County Authorized Signature

Williams County Highway  
Agency

8/21/19  
Date

*Flagman When crossing used*

### WILLIAMS COUNTY APPROACH PERMIT

APPROACH PERMIT FEE \$100.00

STOP SIGN FEE \$150.00 (Williams County will do the installing and maintenance on stop signs at the owner's expense - **FEE WILL BE DETERMINED BY WILLIAMS COUNTY SUPERVISOR**)

**WE WILL CONTACT YOU WITH THE FEE; DO NOT ATTACH ANY MONEY OR CHECKS!**

TOTAL PERMIT FEE DUE: \$100

(AMOUNT WILL BE FILLED IN BY WILLIAMS COUNTY)

Owner Aurora Wind Project, LLC.

Address 16105 W. 113th Street, Lenexa, KS 66219

Home Phone N/A

Alternate Phone (913) 956-4088

Contactor RES

Contractor Phone # 303-439-4200

Township Name Hazel

Section-Township-Range 22-159N-97W

Location in Section 1187 ft N of SE section corner

Rig Location: N/A Rig Name N/A

Approach Type:  New  Improved  Temporary  Other

Approach Use:  Residential  Commercial  Field Access  Other Wind Farm

Additional Information Temporary crane path

FID 184

Accessing: County Road 116th Ave NW / Co Hwy 17  
(The part of the approach that meets the County Road **MUST** be one (1) foot below the shoulder of the County Road.)

**\*\*\*\*TRACK OUT PADS MUST BE INSTALLED ON APPROACH (24X50)\*\*\*\***

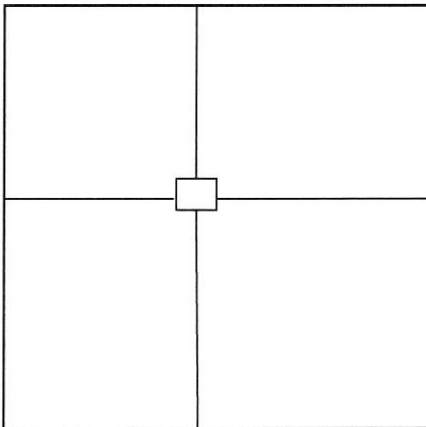
Approach Width (20' min - 30' max) (30 ft rad max) 16'

Culvert Required:  No  Yes Size(18 inch min) Yes CMP ?

**\*\*CULVERTS MUST BE STEEL OR CONCRETE-NO PLASTIC ALLOWED\*\***

Remarks: See attached drawing for location and details

Permit # 11-2-08-953  
Williams County Highway Dept.  
PO Box 1305  
Williston ND 58802-1305  
Phone: (701)577-4521  
[rhondaw@co.williams.nd.us](mailto:rhondaw@co.williams.nd.us)  
[katieg@co.williams.nd.us](mailto:katieg@co.williams.nd.us)  
**ANY APPROACH INSTALLED WITHOUT PERMIT - 1st OFFENSE \$1,000.00 FEE; 2nd OFFENSE \$5,000.00 FEE NO EXCEPTIONS**



Location Map

**APPROACH LOCATION "MUST" BE STAKED BY OWNER FOR INSPECTION BY WILLIAMS COUNTY OR PERMIT WILL NOT BE APPROVED.**

I, the owner/applicant of the above mentioned property/project, agree to construct the approach for the property noted above, as required by the attached minimum standards and any additional conditions noted above. I also agree that if I don't follow the standards, the Authorizing Agency may construct the approach as needed, or cancel this permit and remove the driveway and charge all costs to the owner/applicant. This permit must be on site with the contractor during construction.

[Signature]  
Owner/Applicant(Print and Sign)

913-953-5287  
Phone Number

7/3/19  
Date

[Signature]  
Williams County Authorized Signature

Williams County Highway  
Agency

8/21/19  
Date

WILLIAMS COUNTY APPROACH PERMIT

APPROACH PERMIT FEE \$100.00

STOP SIGN FEE \$150.00 (Williams County will do the installing and maintenance on stop signs at the owner's expense - (FEE WILL BE DETERMINED BY WILLIAMS COUNTY SUPERVISOR)

WE WILL CONTACT YOU WITH THE FEE; DO NOT ATTACH ANY MONEY OR CHECKS!

TOTAL PERMIT FEE DUE: \$250

(AMOUNT WILL BE FILLED IN BY WILLIAMS COUNTY)

Owner Aurora Wind Project, LLC.

Address 16105 W. 113th Street, Lenexa, KS 66219

Home Phone N/A

Alternate Phone (913) 956-4088

Contactor RES

Contractor Phone # 303-439-4200

Township Name Hazel

Section-Township-Range 27-159N-97W

Location in Section

Rig Location: N/A Rig Name N/A

Approach Type: [X] New [ ] Improved [ ] Temporary [ ] Other

Approach Use: [ ] Residential [ ] Commercial [ ] Field Access [X] Other Wind Farm

Additional Information Permanent wind turbine access road entrance

~2610' N of SE section corner

FID 14

Accessing: County Road 116th Ave NW / Co Hwy 17 (The part of the approach that meets the County Road MUST be one (1) foot below the shoulder of the County Road.)

\*\*\*\*TRACK OUT PADS MUST BE INSTALLED ON APPROACH (24X50)\*\*\*\*

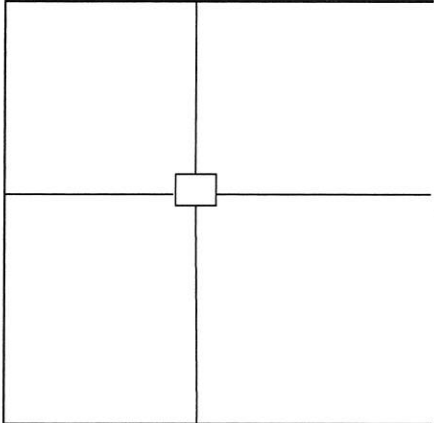
Approach Width (20' min - 30' max) (30 ft rad max) 16'

Culvert Required: [ ] No [X] Yes Size(18 inch min) 18" CMP

\*\*CULVERTS MUST BE STEEL OR CONCRETE-NO PLASTIC ALLOWED\*\*

Remarks: See attached drawing for location and details

Permit # 11-2-08-954
Williams County Highway Dept.
PO Box 1305
Williston ND 58802-1305
Phone: (701)577-4521
rhondaw@co.williams.nd.us
katieg@co.williams.nd.us
ANY APPROACH INSTALLED WITHOUT PERMIT - 1st OFFENSE \$1,000.00 FEE; 2nd OFFENSE \$5,000.00 FEE NO EXCEPTIONS



Location Map

APPROACH LOCATION "MUST" BE STAKED BY OWNER FOR INSPECTION BY WILLIAMS COUNTY OR PERMIT WILL NOT BE APPROVED.

I, the owner/applicant of the above mentioned property/project, agree to construct the approach for the property noted above, as required by the attached minimum standards and any additional conditions noted above. I also agree that if I don't follow the standards, the Authorizing Agency may construct the approach as needed, or cancel this permit and remove the driveway and charge all costs to the owner/applicant. This permit must be on site with the contractor during construction.

Owner/Applicant(Print and Sign)

913-953-5287 Phone Number

7/3/19 Date

Williams County Authorized Signature

Williams County Highway Agency

8/21/19 Date

### WILLIAMS COUNTY APPROACH PERMIT

APPROACH PERMIT FEE \$100.00

STOP SIGN FEE \$150.00 (Williams County will do the installing and maintenance on stop signs at the owner's expense - **(FEE WILL BE DETERMINED BY WILLIAMS COUNTY SUPERVISOR)**)

**WE WILL CONTACT YOU WITH THE FEE; DO NOT ATTACH ANY MONEY OR CHECKS!**

TOTAL PERMIT FEE DUE: \$ 100 -

(AMOUNT WILL BE FILLED IN BY WILLIAMS COUNTY)

Owner Aurora Wind Project, LLC.

Address 16105 W. 113th Street, Lenexa, KS 66219

Home Phone N/A

Alternate Phone (913) 956-4088

Contactor RES

Contractor Phone # 303-439-4200

Township Name Hazel

Section-Township-Range 27-159N-97W

Location in Section 2380 ft N of SE section corner

Rig Location: N/A Rig Name N/A

Approach Type:  New  Improved  Temporary  Other \_\_\_\_\_

Approach Use:  Residential  Commercial  Field Access  Other Wind Farm

Additional Information Temporary crane path

FID68

Accessing: County Road 116th Ave NW / Co Hwy 17  
(The part of the approach that meets the County Road **MUST** be one (1) foot below the shoulder of the County Road.)

**\*\*\*\*TRACK OUT PADS MUST BE INSTALLED ON APPROACH (24X50)\*\*\*\***

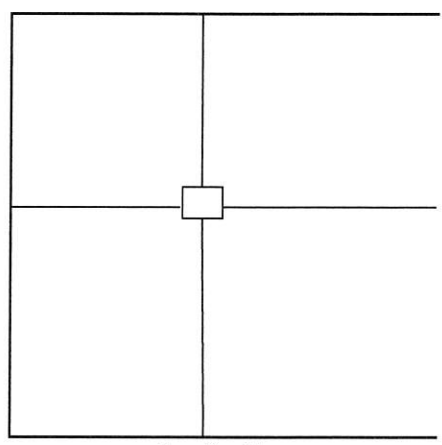
Approach Width (20' min - 30' max) (30 ft rad max) 16'

Culvert Required:  No  Yes Size(18 inch min) yes CMP

**\*\*CULVERTS MUST BE STEEL OR CONCRETE-NO PLASTIC ALLOWED\*\***

Remarks: See attached drawing for location and details

Permit # 11-2-08-955  
Williams County Highway Dept.  
PO Box 1305  
Williston ND 58802-1305  
Phone: (701)577-4521  
[rhondaw@co.williams.nd.us](mailto:rhondaw@co.williams.nd.us)  
[katieg@co.williams.nd.us](mailto:katieg@co.williams.nd.us)  
**ANY APPROACH INSTALLED WITHOUT PERMIT - 1st OFFENSE \$1,000.00 FEE; 2nd OFFENSE \$5,000.00 FEE NO EXCEPTIONS**



Location Map

**APPROACH LOCATION "MUST" BE STAKED BY OWNER FOR INSPECTION BY WILLIAMS COUNTY OR PERMIT WILL NOT BE APPROVED.**

I, the owner/applicant of the above mentioned property/project, agree to construct the approach for the property noted above, as required by the attached minimum standards and any additional conditions noted above. I also agree that if I don't follow the standards, the Authorizing Agency may construct the approach as needed, or cancel this permit and remove the driveway and charge all costs to the owner/applicant. This permit must be on site with the contractor during construction.

Christopher Alday  
Owner/Applicant(Print and Sign)

913-953-5287  
Phone Number

7/3/19  
Date

[Signature]  
Williams County Authorized Signature

Williams County Highway  
Agency

8/21/19  
Date

### WILLIAMS COUNTY APPROACH PERMIT

APPROACH PERMIT FEE \$100.00

STOP SIGN FEE \$150.00 (Williams County will do the installing and maintenance on stop signs at the owner's expense - **(FEE WILL BE DETERMINED BY WILLIAMS COUNTY SUPERVISOR)**)

**WE WILL CONTACT YOU WITH THE FEE; DO NOT ATTACH ANY MONEY OR CHECKS!**

TOTAL PERMIT FEE DUE: \$100 -

(AMOUNT WILL BE FILLED IN BY WILLIAMS COUNTY)

Owner Aurora Wind Project, LLC.

Address 16105 W. 113th Street, Lenexa, KS 66219

Home Phone N/A

Alternate Phone (913) 956-4088

Contactor RES

Contractor Phone # 303-439-4200

Township Name Hazel

Section-Township-Range 26-159N-97W

Location in Section 2379 ft N of SW section corner

Rig Location: N/A Rig Name N/A

Approach Type:  New  Improved  Temporary  Other

Approach Use:  Residential  Commercial  Field Access  Other Wind Farm

Additional Information Temporary crane path

FID69

Accessing: County Road 116th Ave NW / Co Hwy 17  
(The part of the approach that meets the County Road **MUST** be one (1) foot below the shoulder of the County Road.)

**\*\*\*\*TRACK OUT PADS MUST BE INSTALLED ON APPROACH (24X50)\*\*\*\***

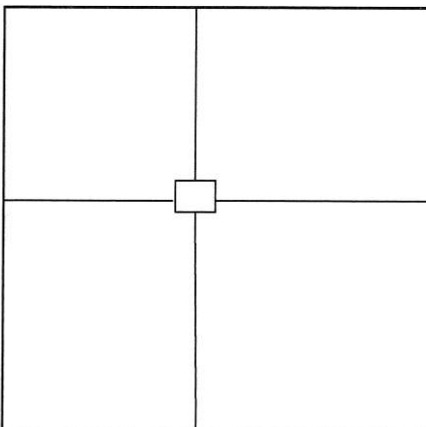
Approach Width (20' min - 30' max) (30 ft rad max) 16'

Culvert Required:  No  Yes Size(18 inch min) Yes CMP

**\*\*CULVERTS MUST BE STEEL OR CONCRETE-NO PLASTIC ALLOWED\*\***

Remarks: See attached drawing for location and details

Permit # 11-2-08-956  
Williams County Highway Dept.  
PO Box 1305  
Williston ND 58802-1305  
Phone: (701)577-4521  
[rhondaw@co.williams.nd.us](mailto:rhondaw@co.williams.nd.us)  
[katieg@co.williams.nd.us](mailto:katieg@co.williams.nd.us)  
**ANY APPROACH INSTALLED WITHOUT PERMIT - 1st OFFENSE \$1,000.00 FEE; 2nd OFFENSE \$5,000.00 FEE NO EXCEPTIONS**



Location Map

**APPROACH LOCATION "MUST" BE STAKED BY OWNER FOR INSPECTION BY WILLIAMS COUNTY OR PERMIT WILL NOT BE APPROVED.**

I, the owner/applicant of the above mentioned property/project, agree to construct the approach for the property noted above, as required by the attached minimum standards and any additional conditions noted above. I also agree that if I don't follow the standards, the Authorizing Agency may construct the approach as needed, or cancel this permit and remove the driveway and charge all costs to the owner/applicant. This permit must be on site with the contractor during construction.

[Signature]  
Owner/Applicant(Print and Sign)

913-953-5287  
Phone Number

7/3/19  
Date

[Signature]  
Williams County Authorized Signature

Williams County Highway  
Agency

8/21/19  
Date

### WILLIAMS COUNTY APPROACH PERMIT

APPROACH PERMIT FEE \$100.00

STOP SIGN FEE \$150.00 (Williams County will do the installing and maintenance on stop signs at the owner's expense - **(FEE WILL BE DETERMINED BY WILLIAMS COUNTY SUPERVISOR)**)

**WE WILL CONTACT YOU WITH THE FEE; DO NOT ATTACH ANY MONEY OR CHECKS!**

TOTAL PERMIT FEE DUE: \$100

(AMOUNT WILL BE FILLED IN BY WILLIAMS COUNTY)

Owner Aurora Wind Project, LLC.

Address 16105 W. 113th Street, Lenexa, KS 66219

Home Phone N/A

Alternate Phone (913) 956-4088

Contactor RES

Contractor Phone # 303-439-4200

Township Name Hazel

Section-Township-Range 35-159N-97W

Location in Section 1592 ft N of SW section corner

Rig Location: N/A Rig Name N/A

Approach Type:  New  Improved  Temporary  Other

Approach Use:  Residential  Commercial  Field Access  Other Wind Farm

Additional Information Temporary crane path

FID 77

Accessing: County Road 116th Ave NW / Co Hwy 17  
(The part of the approach that meets the County Road **MUST** be one (1) foot below the shoulder of the County Road.)

**\*\*\*\*TRACK OUT PADS MUST BE INSTALLED ON APPROACH (24X50)\*\*\*\***

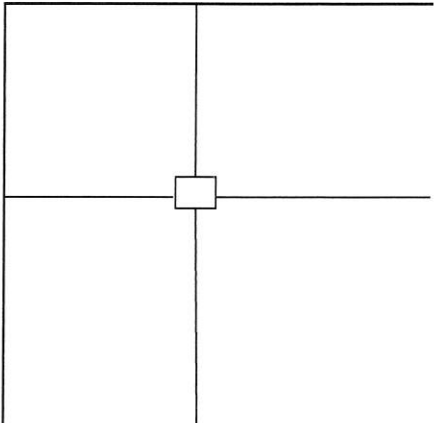
Approach Width (20' min - 30' max) (30 ft rad max) 16'

Culvert Required:  No  Yes Size (18 inch min) YES CMP

**\*\*CULVERTS MUST BE STEEL OR CONCRETE-NO PLASTIC ALLOWED\*\***

Remarks: See attached drawing for location and details

Permit # 11-2-08-957  
Williams County Highway Dept.  
PO Box 1305  
Williston ND 58802-1305  
Phone: (701)577-4521  
[rhondaw@co.williams.nd.us](mailto:rhondaw@co.williams.nd.us)  
[katieg@co.williams.nd.us](mailto:katieg@co.williams.nd.us)  
**ANY APPROACH INSTALLED WITHOUT PERMIT - 1st OFFENSE \$1,000.00 FEE; 2nd OFFENSE \$5,000.00 FEE NO EXCEPTIONS**



Location Map

**APPROACH LOCATION "MUST" BE STAKED BY OWNER FOR INSPECTION BY WILLIAMS COUNTY OR PERMIT WILL NOT BE APPROVED.**

I, the owner/applicant of the above mentioned property/project, agree to construct the approach for the property noted above, as required by the attached minimum standards and any additional conditions noted above. I also agree that if I don't follow the standards, the Authorizing Agency may construct the approach as needed, or cancel this permit and remove the driveway and charge all costs to the owner/applicant. This permit must be on site with the contractor during construction.

[Signature]  
Owner/Applicant(Print and Sign)  
[Signature]  
Williams County Authorized Signature

913-953-5287  
Phone Number  
Williams County Highway  
Agency

7/3/19  
Date  
8/21/19  
Date

### WILLIAMS COUNTY APPROACH PERMIT

APPROACH PERMIT FEE \$100.00

STOP SIGN FEE \$150.00 (Williams County will do the installing and maintenance on stop signs at the owner's expense - **FEE WILL BE DETERMINED BY WILLIAMS COUNTY SUPERVISOR**)

**WE WILL CONTACT YOU WITH THE FEE; DO NOT ATTACH ANY MONEY OR CHECKS!**

TOTAL PERMIT FEE DUE: \$ 250

(AMOUNT WILL BE FILLED IN BY WILLIAMS COUNTY)

Owner Aurora Wind Project, LLC.

Address 16105 W. 113th Street, Lenexa, KS 66219

Home Phone N/A

Alternate Phone (913) 956-4088

Contactor RES

Contractor Phone # 303-439-4200

Township Name Hazel

Section-Township-Range 34-159N-97W

Location in Section ~1692' N of SE section corner

Rig Location: N/A

Rig Name N/A

Approach Type:  New  Improved  Temporary  Other \_\_\_\_\_

Approach Use:  Residential  Commercial  Field Access  Other Wind Farm

Additional Information Permanent wind turbine access road entrance

FID63

Accessing: County Road 116th Ave NW / Co Hwy 17  
(The part of the approach that meets the County Road **MUST** be one (1) foot below the shoulder of the County Road.)

**\*\*\*\*TRACK OUT PADS MUST BE INSTALLED ON APPROACH (24X50)\*\*\*\***

Approach Width (20' min - 30' max) (30 ft rad max) 16'

Culvert Required:  No  Yes Size(18 inch min) 54" CMP ?

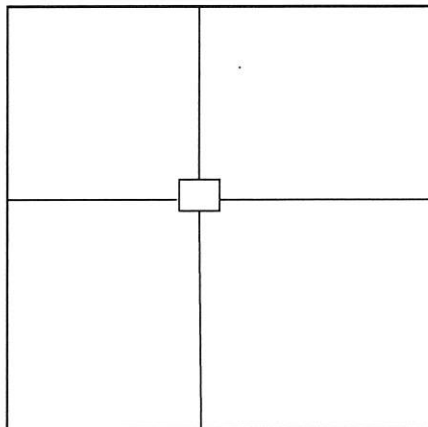
**\*\*CULVERTS MUST BE STEEL OR CONCRETE-NO PLASTIC ALLOWED\*\***

Remarks: See attached drawing for location and details

Permit # 11-2-08-958

Williams County Highway Dept.  
PO Box 1305  
Williston ND 58802-1305  
Phone: (701)577-4521  
[rhondaw@co.williams.nd.us](mailto:rhondaw@co.williams.nd.us)  
[katieg@co.williams.nd.us](mailto:katieg@co.williams.nd.us)

**ANY APPROACH INSTALLED WITHOUT PERMIT - 1st OFFENSE \$1,000.00 FEE; 2nd OFFENSE \$5,000.00 FEE NO EXCEPTIONS**



Location Map

**APPROACH LOCATION "MUST" BE STAKED BY OWNER FOR INSPECTION BY WILLIAMS COUNTY OR PERMIT WILL NOT BE APPROVED.**

I, the owner/applicant of the above mentioned property/project, agree to construct the approach for the property noted above, as required by the attached minimum standards and any additional conditions noted above. I also agree that if I don't follow the standards, the Authorizing Agency may construct the approach as needed, or cancel this permit and remove the driveway and charge all costs to the owner/applicant. This permit must be on site with the contractor during construction.

Christopher Hickey  
Owner/Applicant(Print and Sign)

913-953-5287  
Phone Number

7/3/19  
Date

[Signature]  
Williams County Authorized Signature

Williams County Highway  
Agency

8/21/19  
Date

### WILLIAMS COUNTY APPROACH PERMIT

APPROACH PERMIT FEE \$100.00

STOP SIGN FEE \$150.00 (Williams County will do the installing and maintenance on stop signs at the owner's expense - **(FEE WILL BE DETERMINED BY WILLIAMS COUNTY SUPERVISOR)**)

**WE WILL CONTACT YOU WITH THE FEE; DO NOT ATTACH ANY MONEY OR CHECKS!**

TOTAL PERMIT FEE DUE: \$250-

(AMOUNT WILL BE FILLED IN BY WILLIAMS COUNTY)

Permit # 11-2-08-959  
 Williams County Highway Dept.  
 PO Box 1305  
 Williston ND 58802-1305  
 Phone: (701)577-4521  
[rhondaw@co.williams.nd.us](mailto:rhondaw@co.williams.nd.us)  
[katieg@co.williams.nd.us](mailto:katieg@co.williams.nd.us)  
**ANY APPROACH INSTALLED WITHOUT PERMIT - 1st OFFENSE \$1,000.00 FEE; 2nd OFFENSE \$5,000.00 FEE**  
**NO EXCEPTIONS**

Owner Aurora Wind Project, LLC.

Address 16105 W. 113th Street, Lenexa, KS 66219

Home Phone N/A

Alternate Phone (913) 956-4088

Contactor RES

Contractor Phone # 303-439-4200

Township Name Hazel

Section-Township-Range 34-159N-97W

Location in Section ~1744' S of NE section corner

Rig Location: N/A

Rig Name N/A

Approach Type:  New  Improved  Temporary  Other

Approach Use:  Residential  Commercial  Field Access  Other Wind Farm

Additional Information Permanent wind turbine access road entrance

FID72

Accessing: County Road 116th Ave NW / Co Hwy 17  
(The part of the approach that meets the County Road **MUST** be one (1) foot below the shoulder of the County Road.)

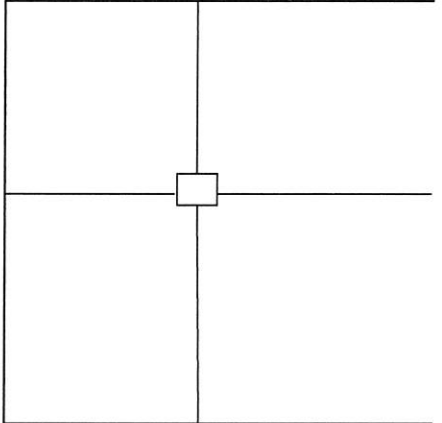
**\*\*\*\*TRACK OUT PADS MUST BE INSTALLED ON APPROACH (24X50)\*\*\*\***

Approach Width (20' min - 30' max) (30 ft rad max) 16'

Culvert Required:  No  Yes Size(18 inch min) 18" CMP

**\*\*CULVERTS MUST BE STEEL OR CONCRETE-NO PLASTIC ALLOWED\*\***

Remarks: See attached drawing for location and details



Location Map

**APPROACH LOCATION "MUST" BE STAKED BY OWNER FOR INSPECTION BY WILLIAMS COUNTY OR PERMIT WILL NOT BE APPROVED.**

I, the owner/applicant of the above mentioned property/project, agree to construct the approach for the property noted above, as required by the attached minimum standards and any additional conditions noted above. I also agree that if I don't follow the standards, the Authorizing Agency may construct the approach as needed, or cancel this permit and remove the driveway and charge all costs to the owner/applicant. This permit must be on site with the contractor during construction.

Christopher Adams  
Owner/Applicant (Print and Sign)

913-953-5287  
Phone Number

7/3/19  
Date

[Signature]  
Williams County Authorized Signature

Williams County Highway  
Agency

8/21/19  
Date

### WILLIAMS COUNTY APPROACH PERMIT

APPROACH PERMIT FEE \$100.00

STOP SIGN FEE \$150.00 (Williams County will do the installing and maintenance on stop signs at the owner's expense - **(FEE WILL BE DETERMINED BY WILLIAMS COUNTY SUPERVISOR)**)

**WE WILL CONTACT YOU WITH THE FEE; DO NOT ATTACH ANY MONEY OR CHECKS!**

TOTAL PERMIT FEE DUE: \$100  
(AMOUNT WILL BE FILLED IN BY WILLIAMS COUNTY)

Owner Aurora Wind Project, LLC.

Address 16105 W. 113th Street, Lenexa, KS 66219

Home Phone N/A

Alternate Phone (913) 956-4088

Contactor RES

Contractor Phone # 303-439-4200

Township Name Hazel

Section-Township-Range 34-159N-97W

Location in Section 1595 ft N of SE section corner

Rig Location: N/A Rig Name N/A

Approach Type:  New  Improved  Temporary  Other

Approach Use:  Residential  Commercial  Field Access  Other Wind Farm

Additional Information Temporary crane path

FID 76

Accessing: County Road 116th Ave NW / Co Hwy 17  
(The part of the approach that meets the County Road **MUST** be one (1) foot below the shoulder of the County Road.)

**\*\*\*\*TRACK OUT PADS MUST BE INSTALLED ON APPROACH (24X50)\*\*\*\***

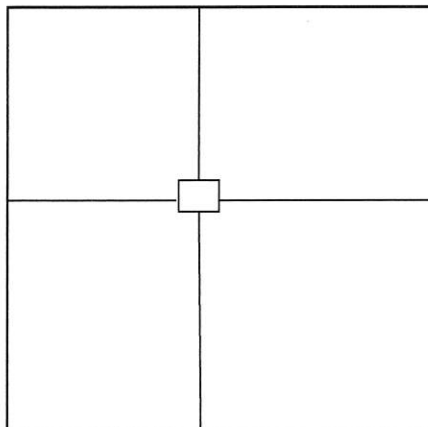
Approach Width (20' min - 30' max) (30 ft rad max) 16'

Culvert Required:  No  Yes Size(18 inch min) yes CMP

**\*\*CULVERTS MUST BE STEEL OR CONCRETE-NO PLASTIC ALLOWED\*\***

Remarks: See attached drawing for location and details

Permit # 11-2-08-960  
Williams County Highway Dept.  
PO Box 1305  
Williston ND 58802-1305  
Phone: (701)577-4521  
[rhondaw@co.williams.nd.us](mailto:rhondaw@co.williams.nd.us)  
[kateg@co.williams.nd.us](mailto:kateg@co.williams.nd.us)  
**ANY APPROACH INSTALLED WITHOUT PERMIT - 1st OFFENSE \$1,000.00 FEE; 2nd OFFENSE \$5,000.00 FEE NO EXCEPTIONS**



Location Map

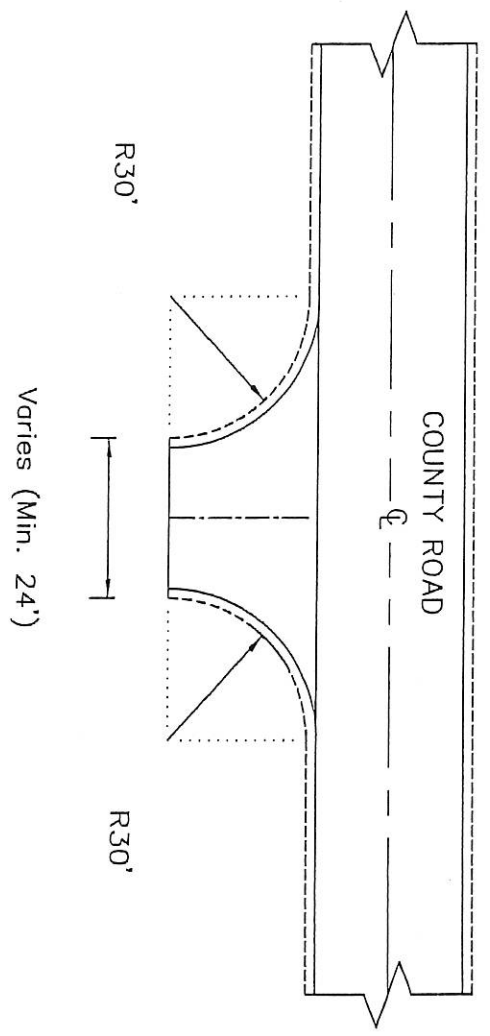
**APPROACH LOCATION "MUST" BE STAKED BY OWNER FOR INSPECTION BY WILLIAMS COUNTY OR PERMIT WILL NOT BE APPROVED.**

I, the owner/applicant of the above mentioned property/project, agree to construct the approach for the property noted above, as required by the attached minimum standards and any additional conditions noted above. I also agree that if I don't follow the standards, the Authorizing Agency may construct the approach as needed, or cancel this permit and remove the driveway and charge all costs to the owner/applicant. This permit must be on site with the contractor during construction.

[Signature]  
Owner/Applicant(Print and Sign)  
[Signature]  
Williams County Authorized Signature


913-953-5287  
Phone Number  
Williams County Highway  
Agency

7/3/19  
Date  
8/21/19  
Date



NOTES:

- 1) Approach permit shall be obtained from the Williams County Highway Department.
- 2) Approach culverts shall be minimum of 18 inches in diameter.
- 3) Culverts shall be either corrugated metal pipe (CMP) or reinforced concrete pipe (RCP).
- 4) Road grades shall not exceed 7%.
- 5) Throat width and Radius may vary depending on the type and location of the approach.

DETAIL NO.		WILLIAMS COUNTY NORTH DAKOTA	APPROACH DESIGN STANDARD	REVISED 6/19/2014	N.T.S
------------	---	---------------------------------	-----------------------------	----------------------	-------