
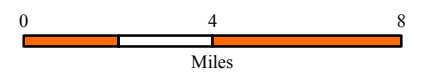


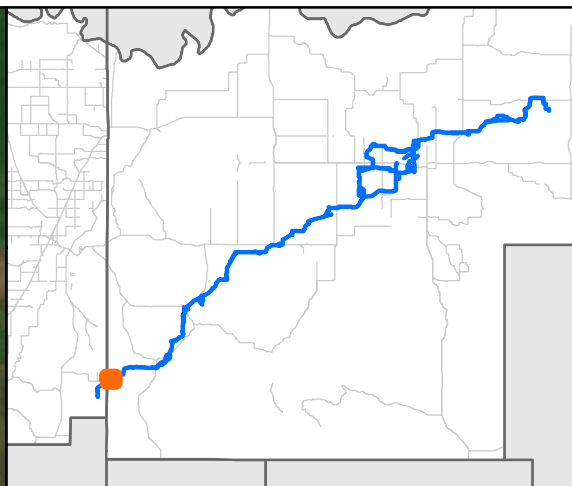
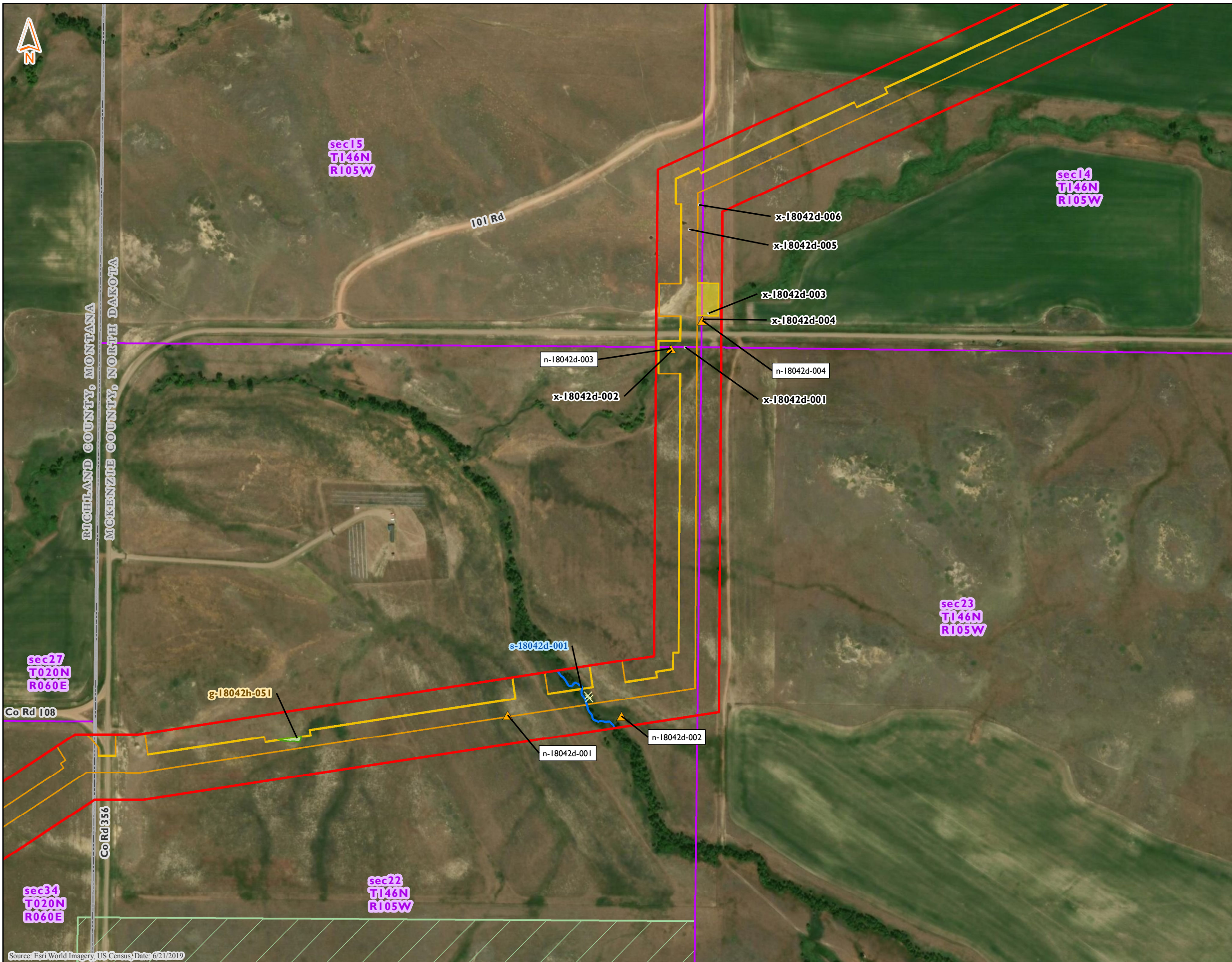
Project Overview
Demicks Lake Pipeline Project
ONEOK Bakken Pipeline, L.L.C.
McKenzie County, North Dakota
and Richland County, Montana

Page 1 of 87

94 PU-18-399 Filed 07/02/2019 Pages: 87
 Delineated Features Mapbook
 ONEOK Bakken Pipeline, L.L.C.
 Casey Furey, Crowley Fleck, PLLP

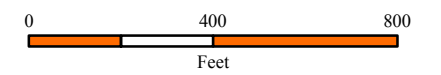
 Environmental Survey Corridor (6/4/2019)



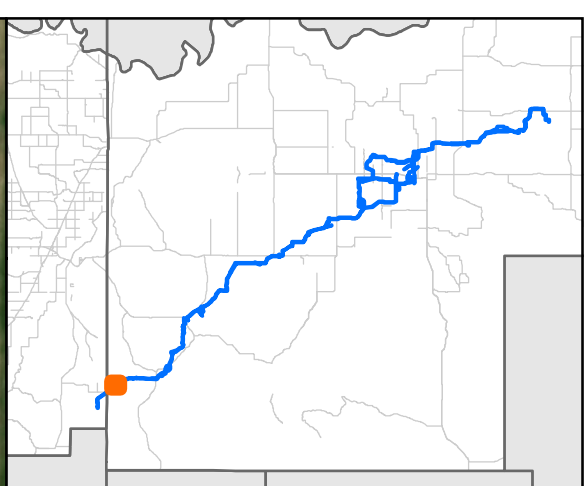
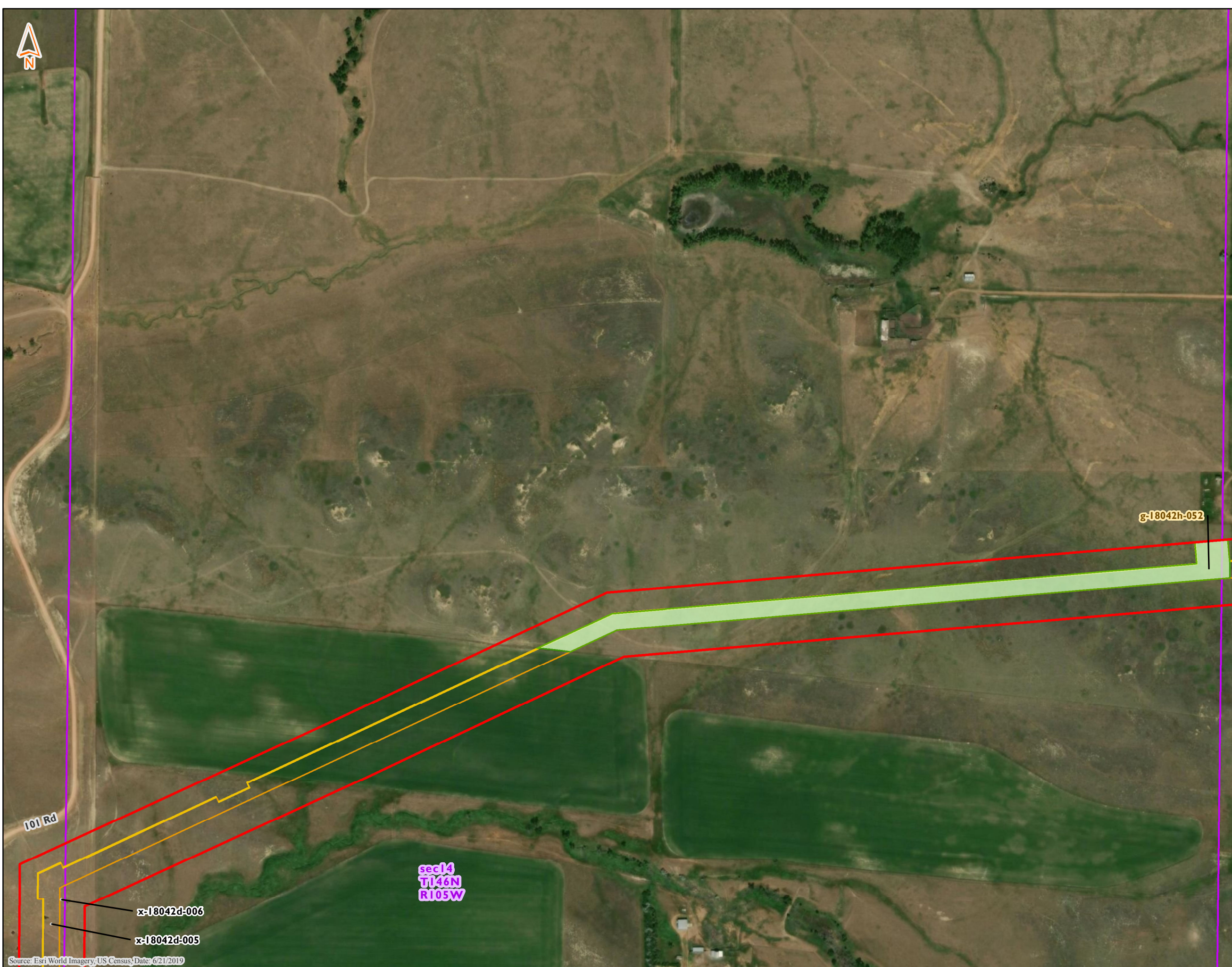


Delineated Features
Demicks Lake Pipeline Project
ONEOK Bakken Pipeline, L.L.C.
McKenzie County, North Dakota

- Northern Long-Eared Bat Roosting Tree
- Non-NHD/NWI Point
- PEM Data Point
- PFO Data Point
- PSS Data Point
- PUB Data Point
- Upland Data Point
- Delineated PEM Wetland
- Delineated PFO Wetland
- Delineated PSS Wetland
- Delineated PUB Wetland
- Preliminary Wetland Delineation
- Delineated Waterbody
- Preliminary Waterbody Delineation
- Noxious Weed Occurrence
- Untilled Grassland
- Little Missouri National Grasslands
- Golden Eagle Nest Area
- PLSS Section
- Proposed Workspace Surveyed in 2019
- Proposed Workspace Surveyed in 2018
- Unsurveyed Area -No Landowner Permission
- Corridor Area Surveyed in 2019
- Environmental Survey Corridor (6/4/2019)

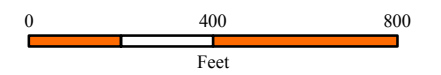


Source: Esri World Imagery, US Census, Date: 6/21/2019

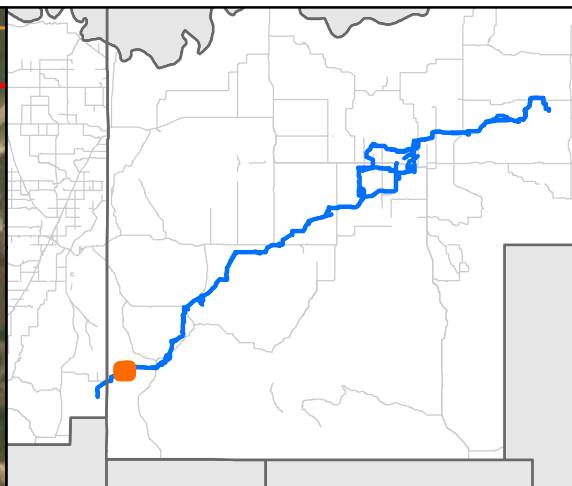
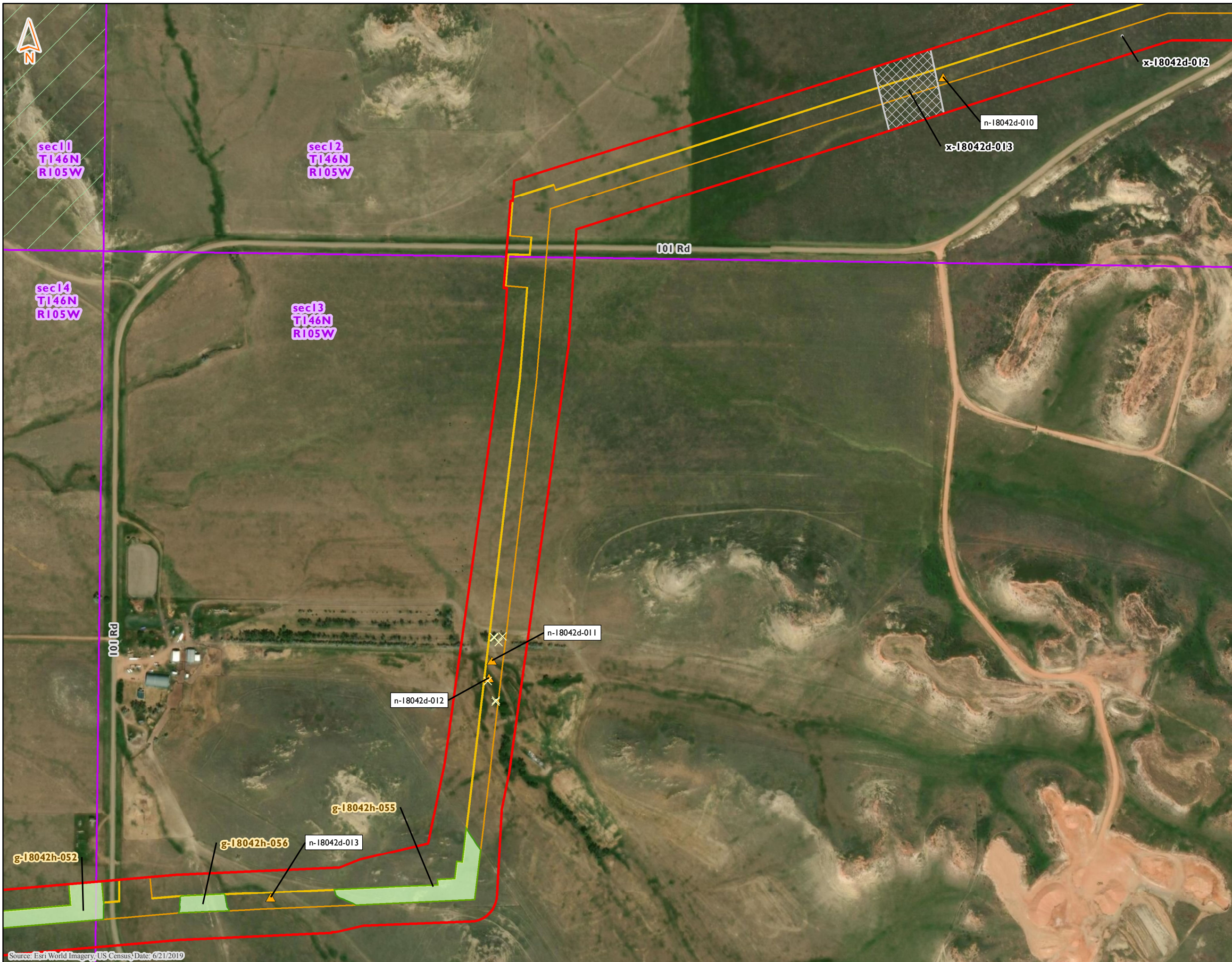


**Delineated Features
Demicks Lake Pipeline Project
ONEOK Bakken Pipeline, L.L.C.
McKenzie County, North Dakota**

- Northern Long-Eared Bat Roosting Tree
- Non-NHD/NWI Point
- PEM Data Point
- PFO Data Point
- PSS Data Point
- PUB Data Point
- Upland Data Point
- Delineated PEM Wetland
- Delineated PFO Wetland
- Delineated PSS Wetland
- Delineated PUB Wetland
- Preliminary Wetland Delineation
- Delineated Waterbody
- Preliminary Waterbody Delineation
- Noxious Weed Occurrence
- Untilled Grassland
- Little Missouri National Grasslands
- Golden Eagle Nest Area
- PLSS Section
- Proposed Workspace Surveyed in 2019
- Proposed Workspace Surveyed in 2018
- Unsurveyed Area -No Landowner Permission
- Corridor Area Surveyed in 2019
- Environmental Survey Corridor (6/4/2019)

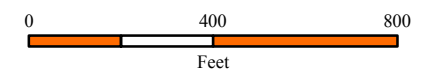


Source: Esri World Imagery, US Census, Date: 6/21/2019

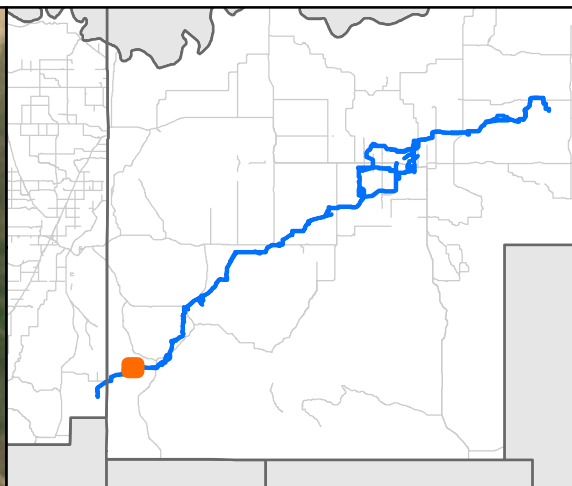
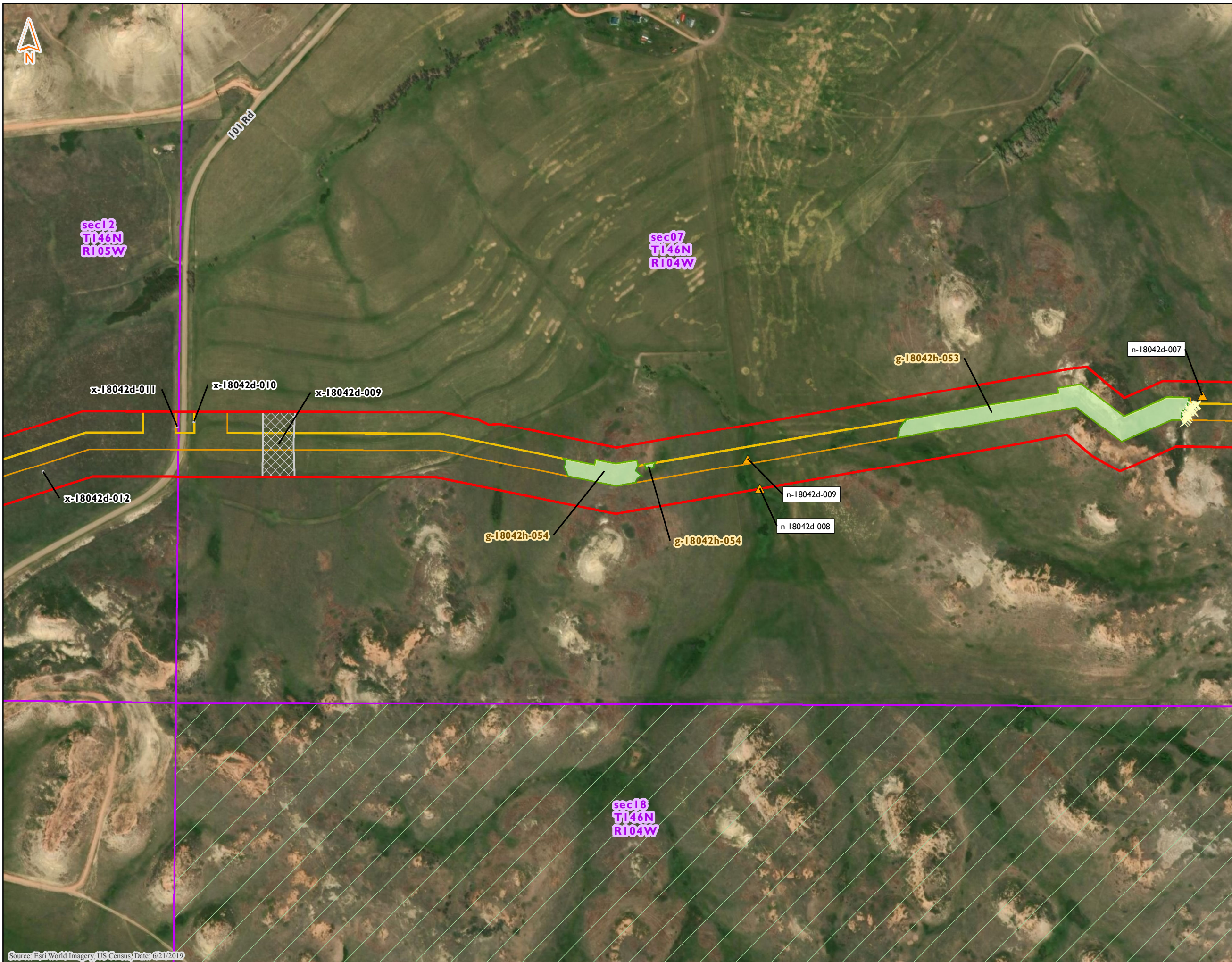


**Delineated Features
Demicks Lake Pipeline Project
ONEOK Bakken Pipeline, L.L.C.
McKenzie County, North Dakota**

- Northern Long-Eared Bat Roosting Tree
- Non-NHD/NWI Point
- PEM Data Point
- PFO Data Point
- PSS Data Point
- PUB Data Point
- Upland Data Point
- Delineated PEM Wetland
- Delineated PFO Wetland
- Delineated PSS Wetland
- Delineated PUB Wetland
- Preliminary Wetland Delineation
- Delineated Waterbody
- Preliminary Waterbody Delineation
- Noxious Weed Occurrence
- Untilled Grassland
- Little Missouri National Grasslands
- Golden Eagle Nest Area
- PLSS Section
- Proposed Workspace Surveyed in 2019
- Proposed Workspace Surveyed in 2018
- Unsurveyed Area -No Landowner Permission
- Corridor Area Surveyed in 2019
- Environmental Survey Corridor (6/4/2019)

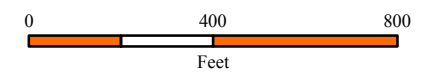


Source: Esri World Imagery, US Census, Date: 6/21/2019

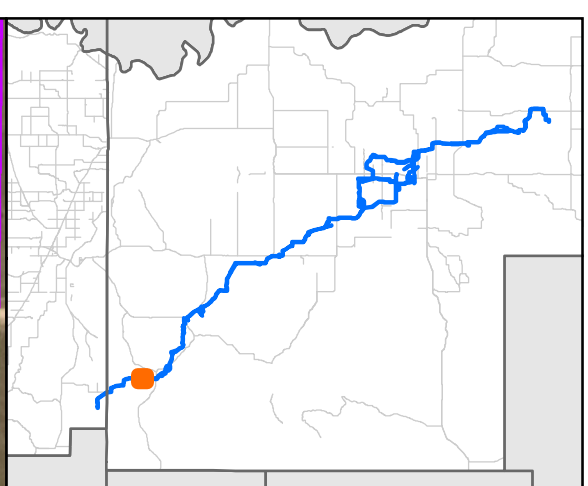
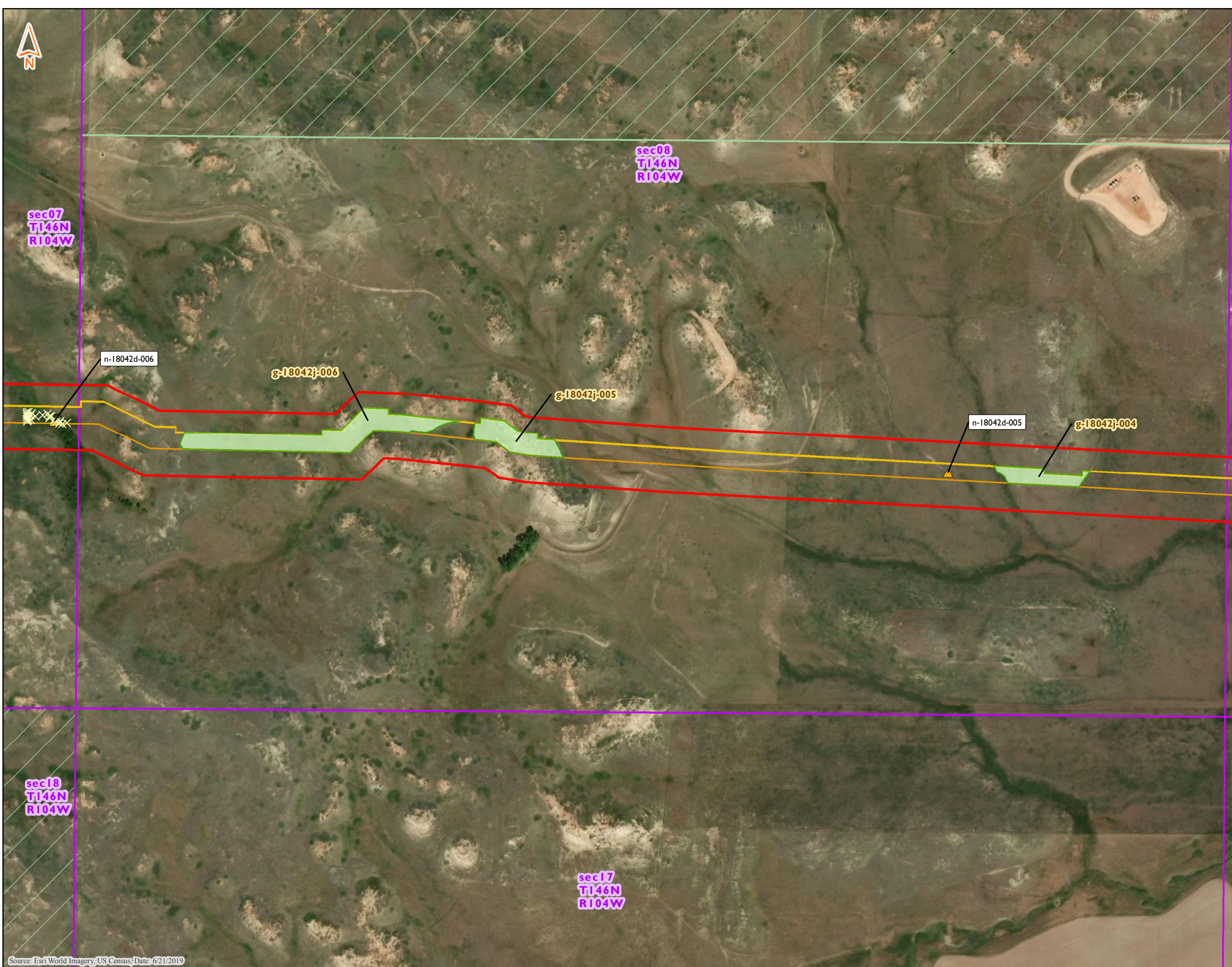


**Delineated Features
Demicks Lake Pipeline Project
ONEOK Bakken Pipeline, L.L.C.
McKenzie County, North Dakota**

- Northern Long-Eared Bat Roosting Tree
- Non-NHD/NWI Point
- PEM Data Point
- PFO Data Point
- PSS Data Point
- PUB Data Point
- Upland Data Point
- Delineated PEM Wetland
- Delineated PFO Wetland
- Delineated PSS Wetland
- Delineated PUB Wetland
- Preliminary Wetland Delineation
- Delineated Waterbody
- Preliminary Waterbody Delineation
- Noxious Weed Occurrence
- Untilled Grassland
- Little Missouri National Grasslands
- Golden Eagle Nest Area
- PLSS Section
- Proposed Workspace Surveyed in 2019
- Proposed Workspace Surveyed in 2018
- Unsurveyed Area –No Landowner Permission
- Corridor Area Surveyed in 2019
- Environmental Survey Corridor (6/4/2019)

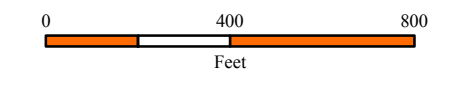


Source: Esri World Imagery, US Census, Date: 6/21/2019

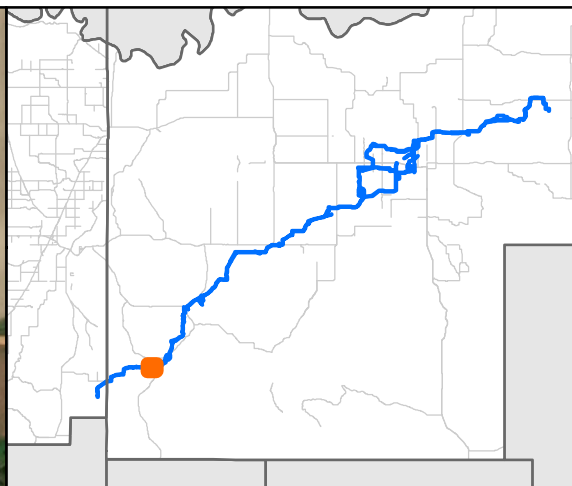
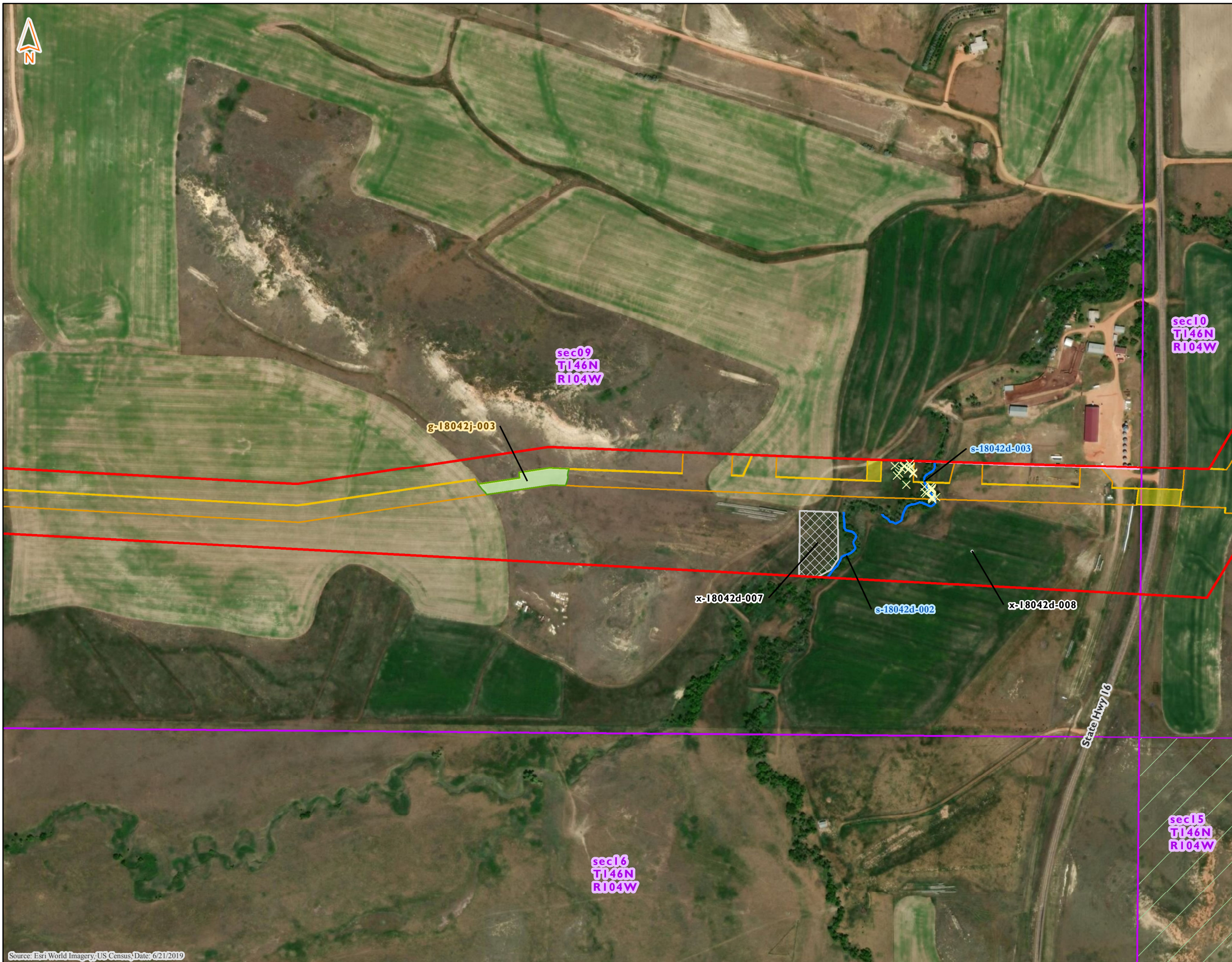


Delineated Features
Demicks Lake Pipeline Project
ONEOK Bakken Pipeline, L.L.C.
McKenzie County, North Dakota

- Northern Long-Eared Bat Roosting Tree
- Non-NHD/NWI Point
- PEM Data Point
- PFO Data Point
- PSS Data Point
- PUB Data Point
- Upland Data Point
- Delineated PEM Wetland
- Delineated PFO Wetland
- Delineated PSS Wetland
- Delineated PUB Wetland
- Preliminary Wetland Delineation
- Delineated Waterbody
- Preliminary Waterbody Delineation
- Noxious Weed Occurrence
- Untilled Grassland
- Little Missouri National Grasslands
- Golden Eagle Nest Area
- PLSS Section
- Proposed Workspace Surveyed in 2019
- Proposed Workspace Surveyed in 2018
- Unsurveyed Area –No Landowner Permission
- Corridor Area Surveyed in 2019
- Environmental Survey Corridor (6/4/2019)

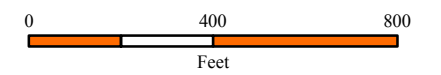


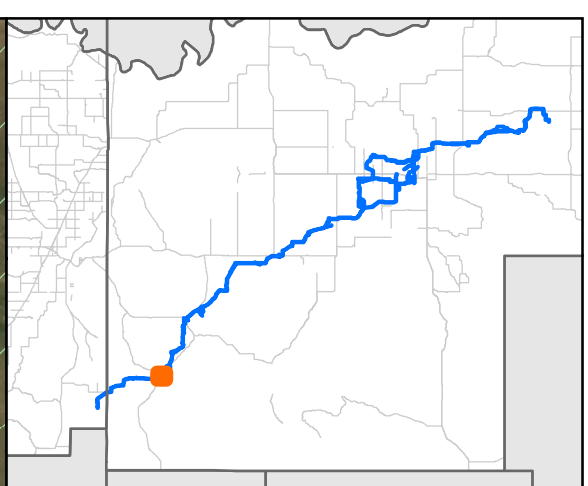
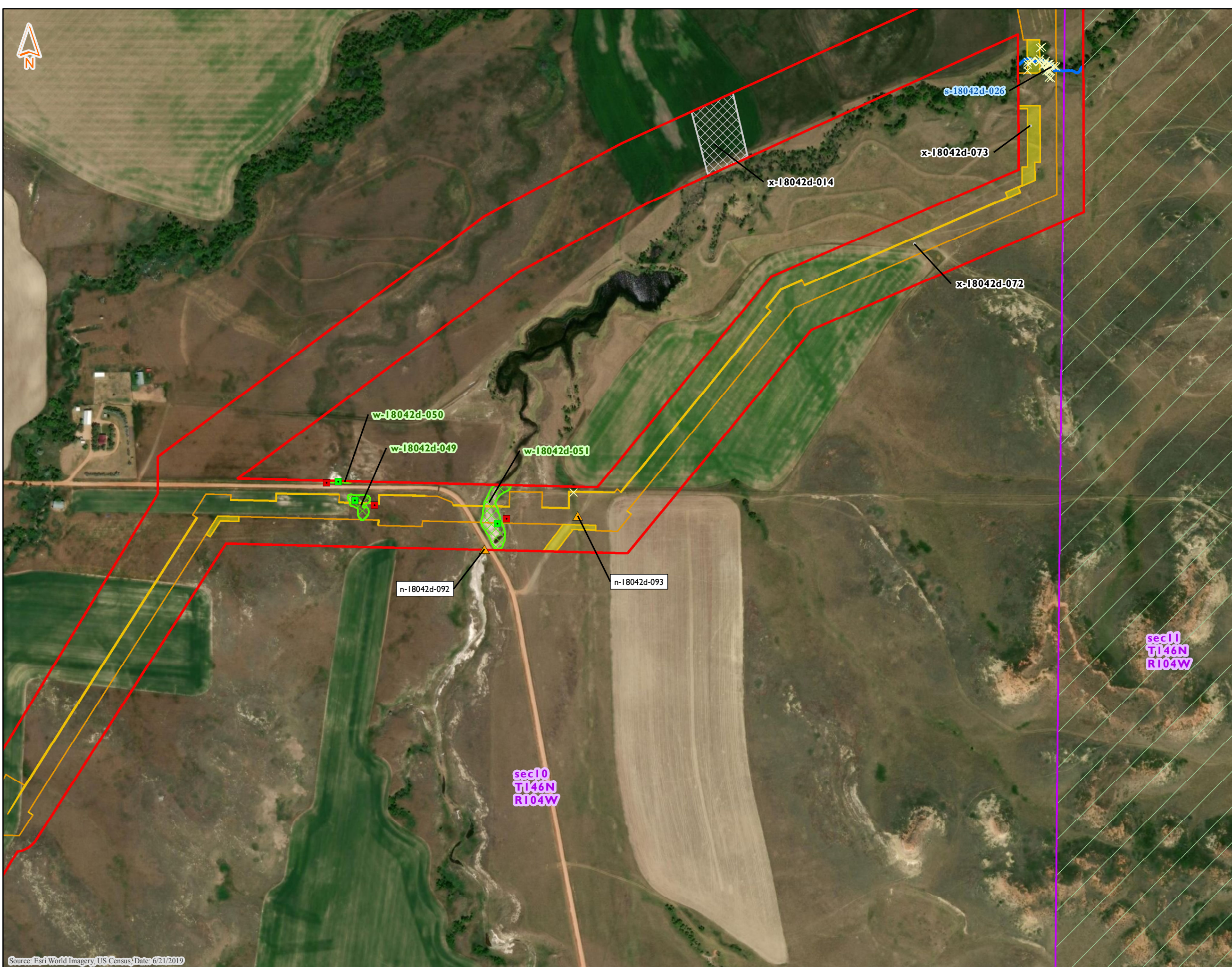
Source: Esri World Imagery, US Census, Date: 6/21/2019



**Delineated Features
Demicks Lake Pipeline Project
ONEOK Bakken Pipeline, L.L.C.
McKenzie County, North Dakota**

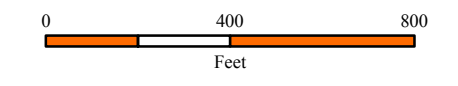
- Northern Long-Eared Bat Roosting Tree
- Non-NHD/NWI Point
- PEM Data Point
- PFO Data Point
- PSS Data Point
- PUB Data Point
- Upland Data Point
- Delineated PEM Wetland
- Delineated PFO Wetland
- Delineated PSS Wetland
- Delineated PUB Wetland
- Preliminary Wetland Delineation
- Delineated Waterbody
- Preliminary Waterbody Delineation
- Noxious Weed Occurrence
- Untilled Grassland
- Little Missouri National Grasslands
- Golden Eagle Nest Area
- PLSS Section
- Proposed Workspace Surveyed in 2019
- Proposed Workspace Surveyed in 2018
- Unsurveyed Area -No Landowner Permission
- Corridor Area Surveyed in 2019
- Environmental Survey Corridor (6/4/2019)



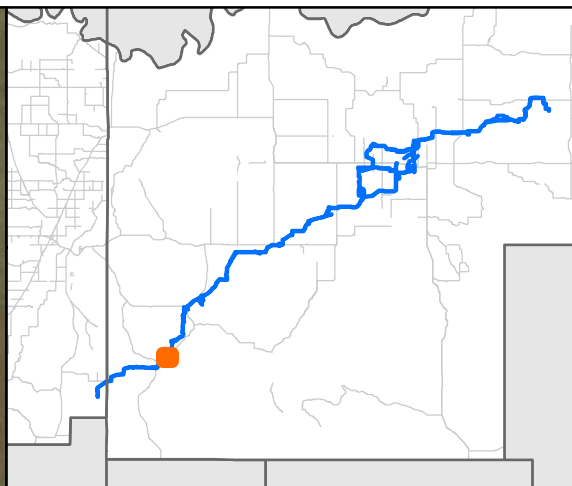
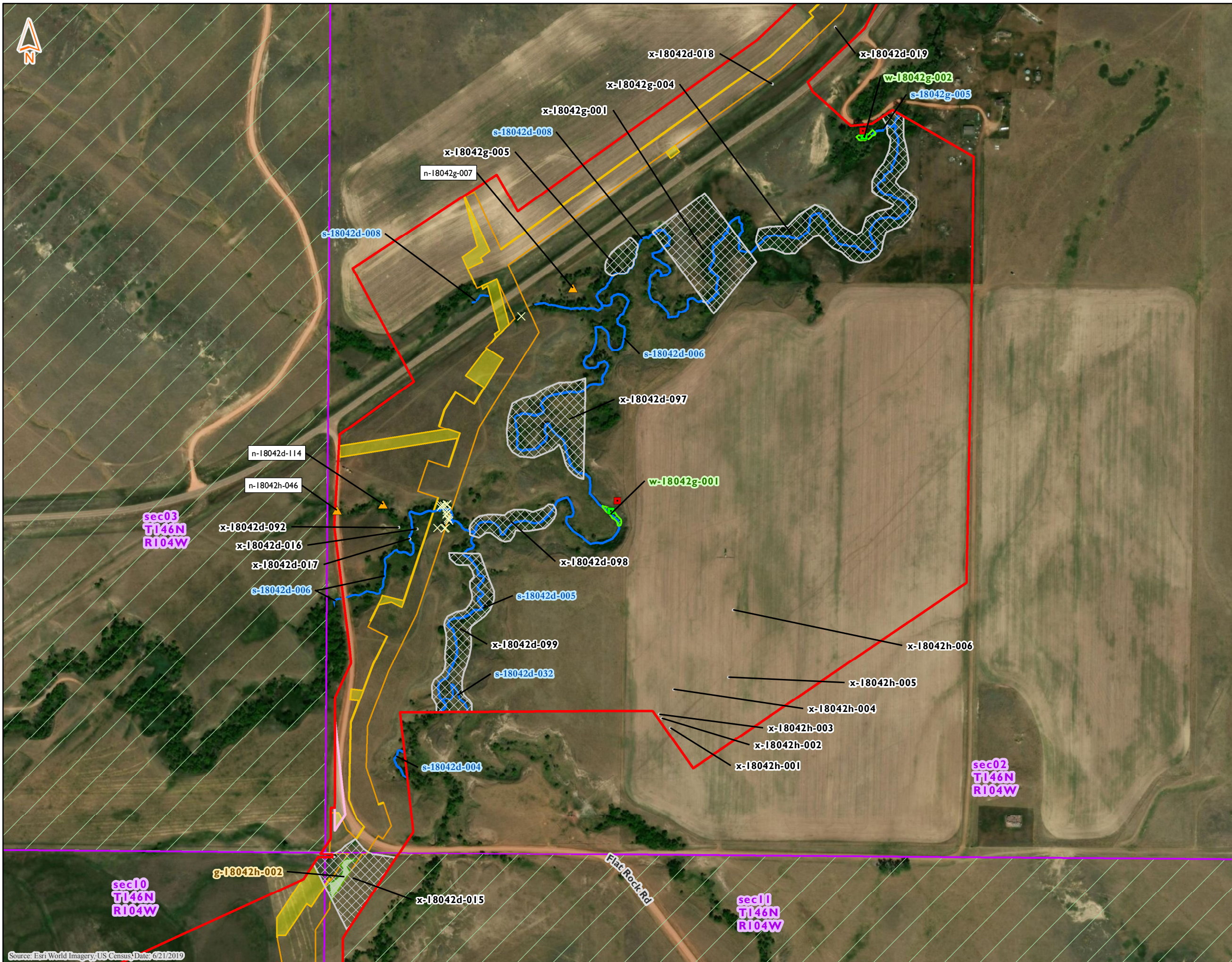


Delineated Features
Demicks Lake Pipeline Project
ONEOK Bakken Pipeline, L.L.C.
McKenzie County, North Dakota

- Northern Long-Eared Bat Roosting Tree
- Non-NHD/NWI Point
- PEM Data Point
- PFO Data Point
- PSS Data Point
- PUB Data Point
- Upland Data Point
- Delineated PEM Wetland
- Delineated PFO Wetland
- Delineated PSS Wetland
- Delineated PUB Wetland
- Preliminary Wetland Delineation
- Delineated Waterbody
- Preliminary Waterbody Delineation
- Noxious Weed Occurrence
- Untilled Grassland
- Little Missouri National Grasslands
- Golden Eagle Nest Area
- PLSS Section
- Proposed Workspace Surveyed in 2019
- Proposed Workspace Surveyed in 2018
- Unsurveyed Area -No Landowner Permission
- Corridor Area Surveyed in 2019
- Environmental Survey Corridor (6/4/2019)

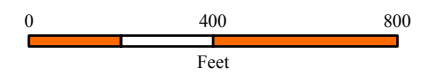


Source: Esri World Imagery, US Census, Date: 6/21/2019

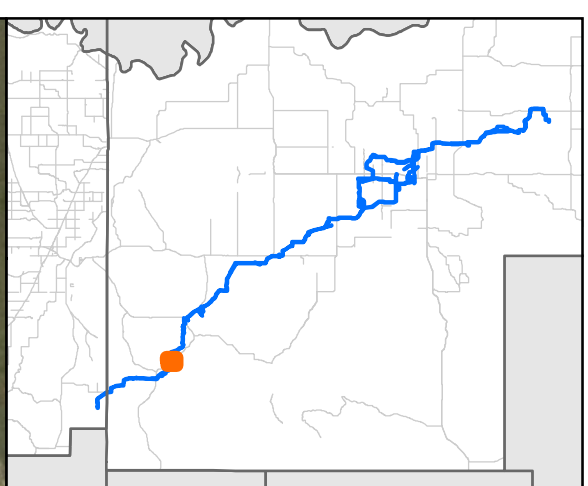
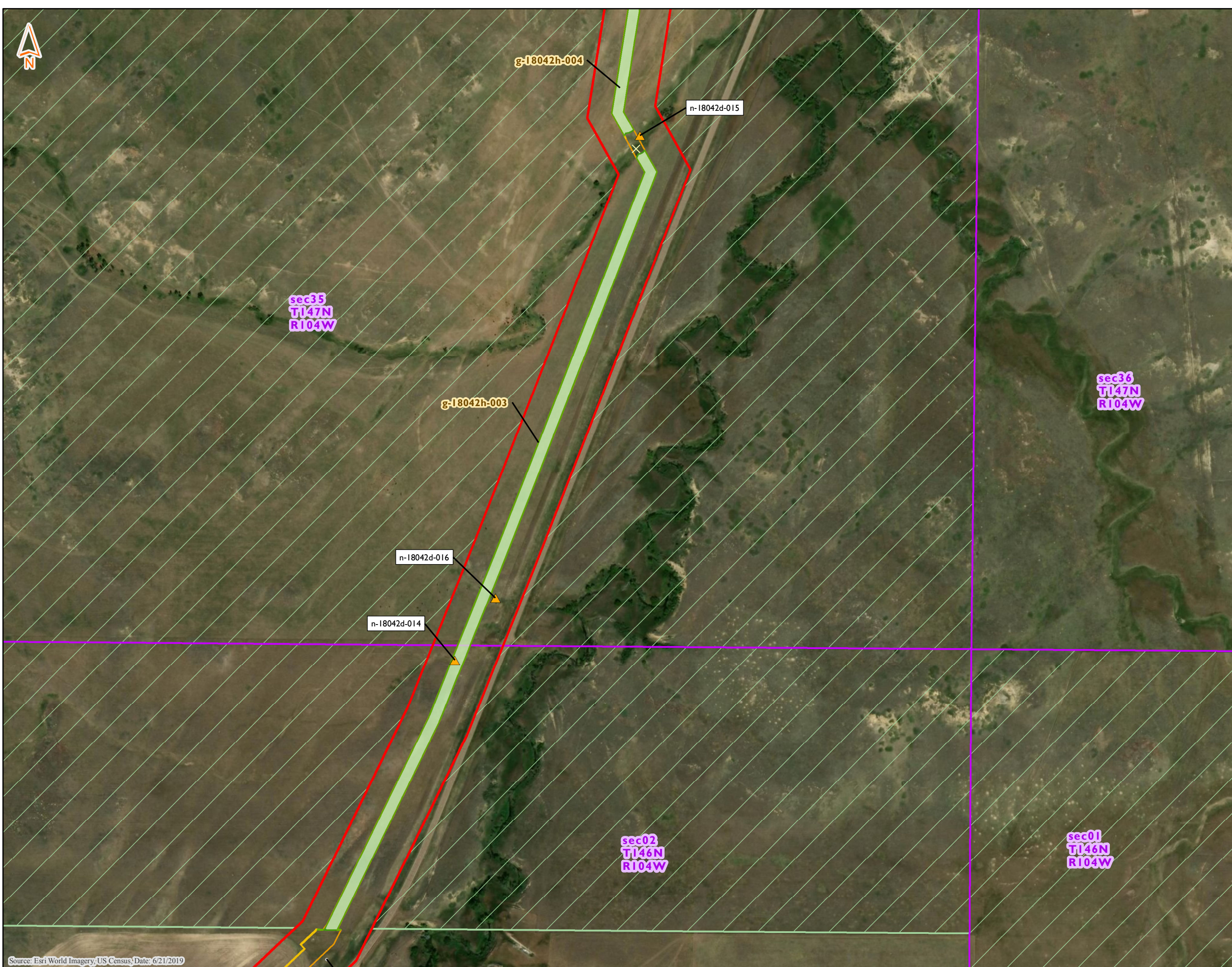


**Delineated Features
Demicks Lake Pipeline Project
ONEOK Bakken Pipeline, L.L.C.
McKenzie County, North Dakota**

- Northern Long-Eared Bat Roosting Tree
- Non-NHD/NWI Point
- PEM Data Point
- PFO Data Point
- PSS Data Point
- PUB Data Point
- Upland Data Point
- Delineated PEM Wetland
- Delineated PFO Wetland
- Delineated PSS Wetland
- Delineated PUB Wetland
- Preliminary Wetland Delineation
- Delineated Waterbody
- Preliminary Waterbody Delineation
- Noxious Weed Occurrence
- Untilled Grassland
- Little Missouri National Grasslands
- Golden Eagle Nest Area
- PLSS Section
- Proposed Workspace Surveyed in 2019
- Proposed Workspace Surveyed in 2018
- Unsurveyed Area -No Landowner Permission
- Corridor Area Surveyed in 2019
- Environmental Survey Corridor (6/4/2019)

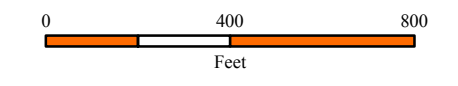


Source: Esri World Imagery, US Census, Date: 6/21/2019

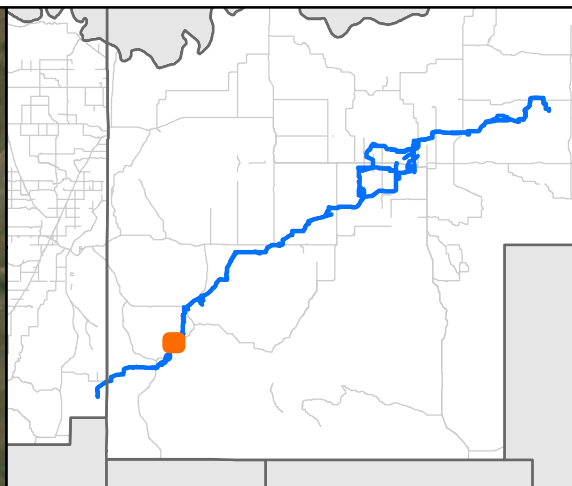
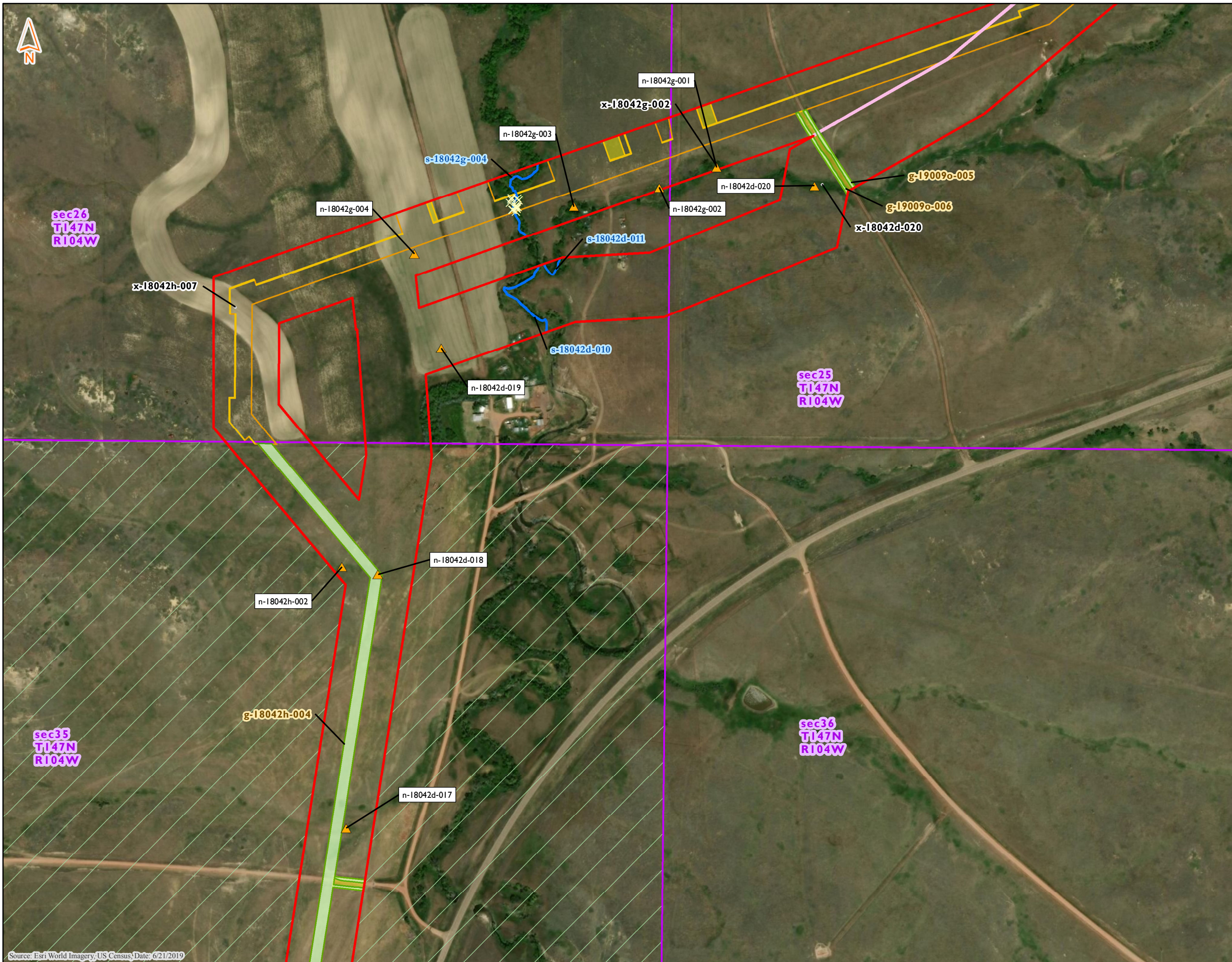


Delineated Features
Demicks Lake Pipeline Project
ONEOK Bakken Pipeline, L.L.C.
McKenzie County, North Dakota

- Northern Long-Eared Bat Roosting Tree
- Non-NHD/NWI Point
- PEM Data Point
- PFO Data Point
- PSS Data Point
- PUB Data Point
- Upland Data Point
- Delineated PEM Wetland
- Delineated PFO Wetland
- Delineated PSS Wetland
- Delineated PUB Wetland
- Preliminary Wetland Delineation
- Delineated Waterbody
- Preliminary Waterbody Delineation
- Noxious Weed Occurrence
- Untilled Grassland
- Little Missouri National Grasslands
- Golden Eagle Nest Area
- PLSS Section
- Proposed Workspace Surveyed in 2019
- Proposed Workspace Surveyed in 2018
- Unsurveyed Area -No Landowner Permission
- Corridor Area Surveyed in 2019
- Environmental Survey Corridor (6/4/2019)

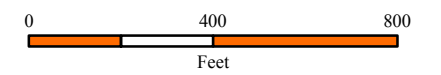


Source: Esri World Imagery, US Census, Date: 6/21/2019

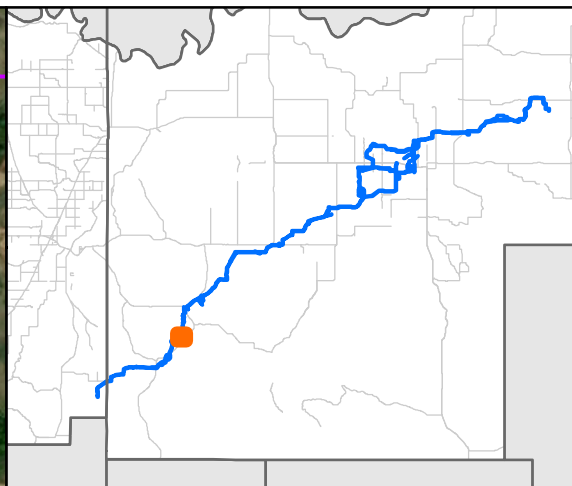
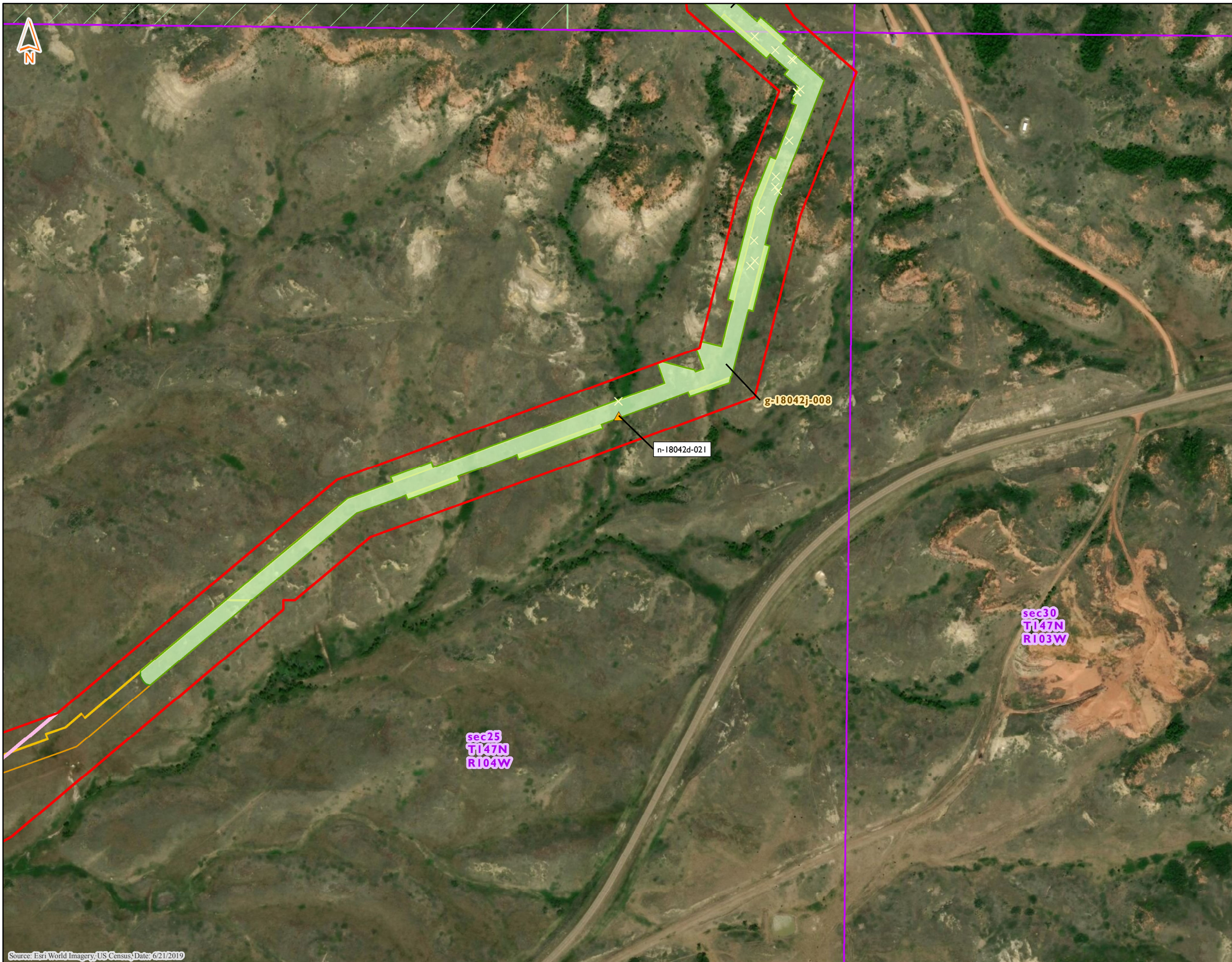


**Delineated Features
Demicks Lake Pipeline Project
ONEOK Bakken Pipeline, L.L.C.
McKenzie County, North Dakota**

- Northern Long-Eared Bat Roosting Tree
- Non-NHD/NWI Point
- PEM Data Point
- PFO Data Point
- PSS Data Point
- PUB Data Point
- Upland Data Point
- Delineated PEM Wetland
- Delineated PFO Wetland
- Delineated PSS Wetland
- Delineated PUB Wetland
- Preliminary Wetland Delineation
- Delineated Waterbody
- Preliminary Waterbody Delineation
- Noxious Weed Occurrence
- Untilled Grassland
- Little Missouri National Grasslands
- Golden Eagle Nest Area
- PLSS Section
- Proposed Workspace Surveyed in 2019
- Proposed Workspace Surveyed in 2018
- Unsurveyed Area -No Landowner Permission
- Corridor Area Surveyed in 2019
- Environmental Survey Corridor (6/4/2019)

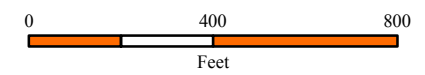


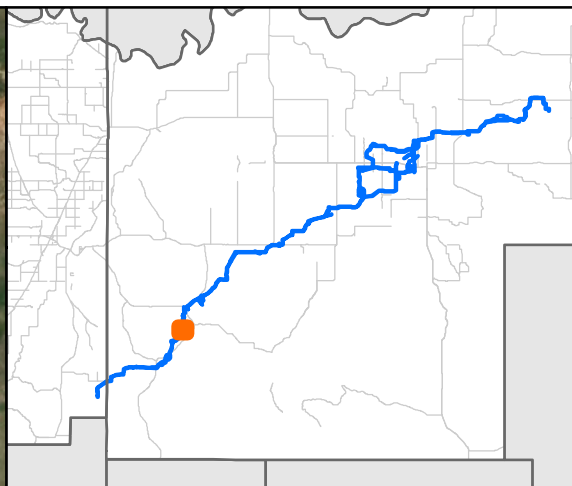
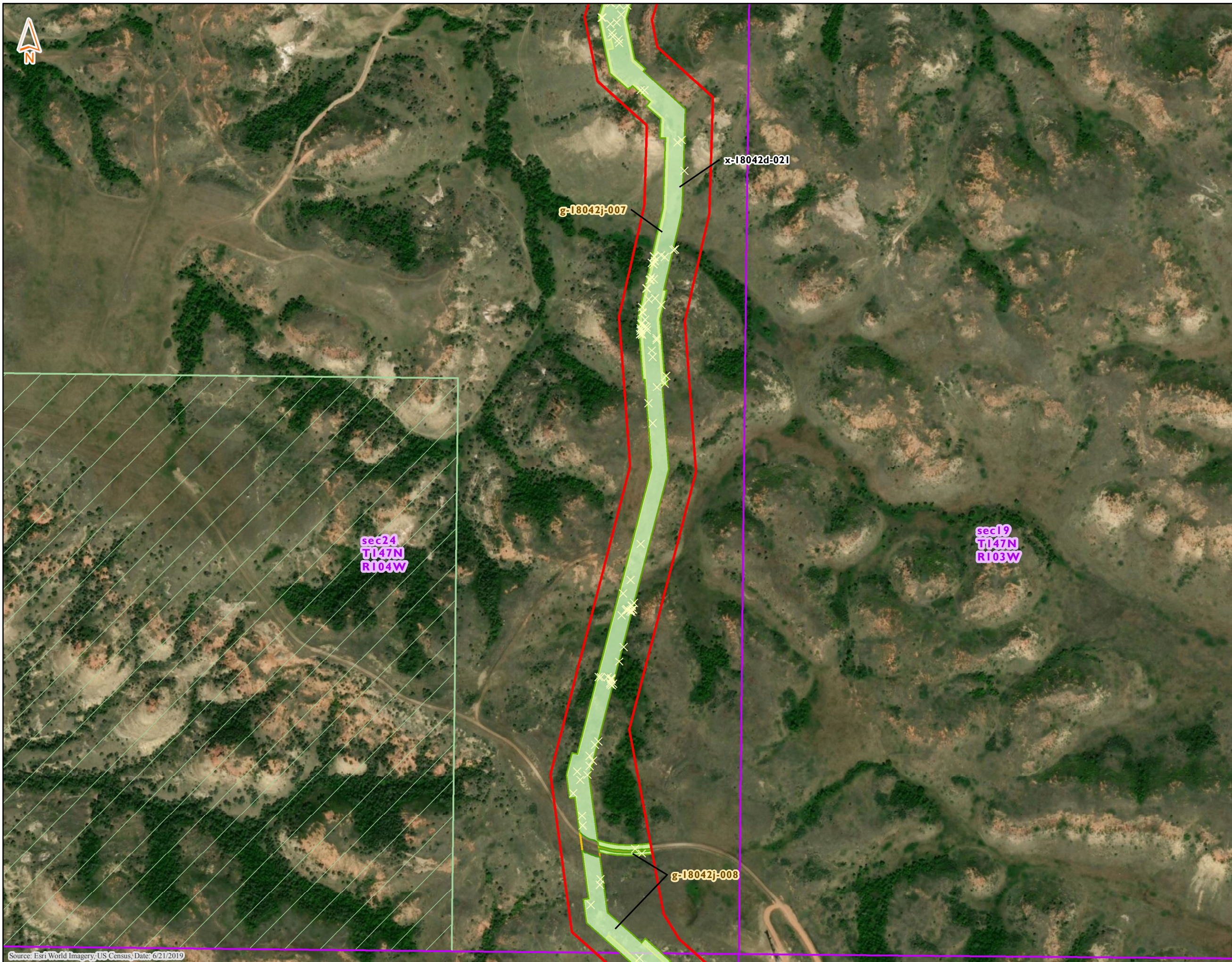
Source: Esri World Imagery, US Census, Date: 6/21/2019



**Delineated Features
Demicks Lake Pipeline Project
ONEOK Bakken Pipeline, L.L.C.
McKenzie County, North Dakota**

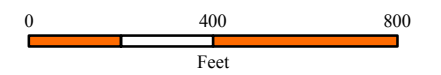
- Northern Long-Eared Bat Roosting Tree
- Non-NHD/NWI Point
- PEM Data Point
- PFO Data Point
- PSS Data Point
- PUB Data Point
- Upland Data Point
- Delineated PEM Wetland
- Delineated PFO Wetland
- Delineated PSS Wetland
- Delineated PUB Wetland
- Preliminary Wetland Delineation
- Delineated Waterbody
- Preliminary Waterbody Delineation
- Noxious Weed Occurrence
- Untilled Grassland
- Little Missouri National Grasslands
- Golden Eagle Nest Area
- PLSS Section
- Proposed Workspace Surveyed in 2019
- Proposed Workspace Surveyed in 2018
- Unsurveyed Area -No Landowner Permission
- Corridor Area Surveyed in 2019
- Environmental Survey Corridor (6/4/2019)

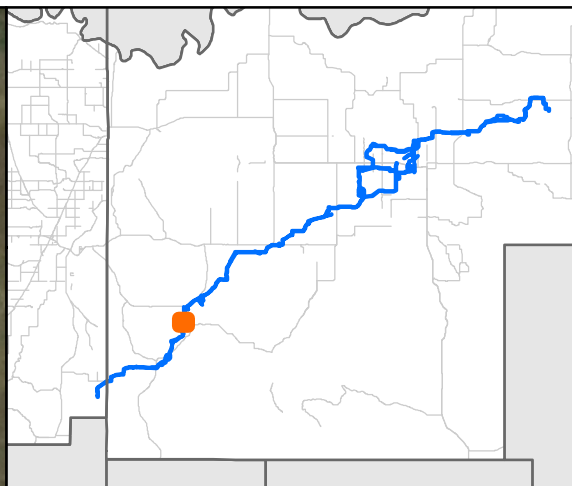
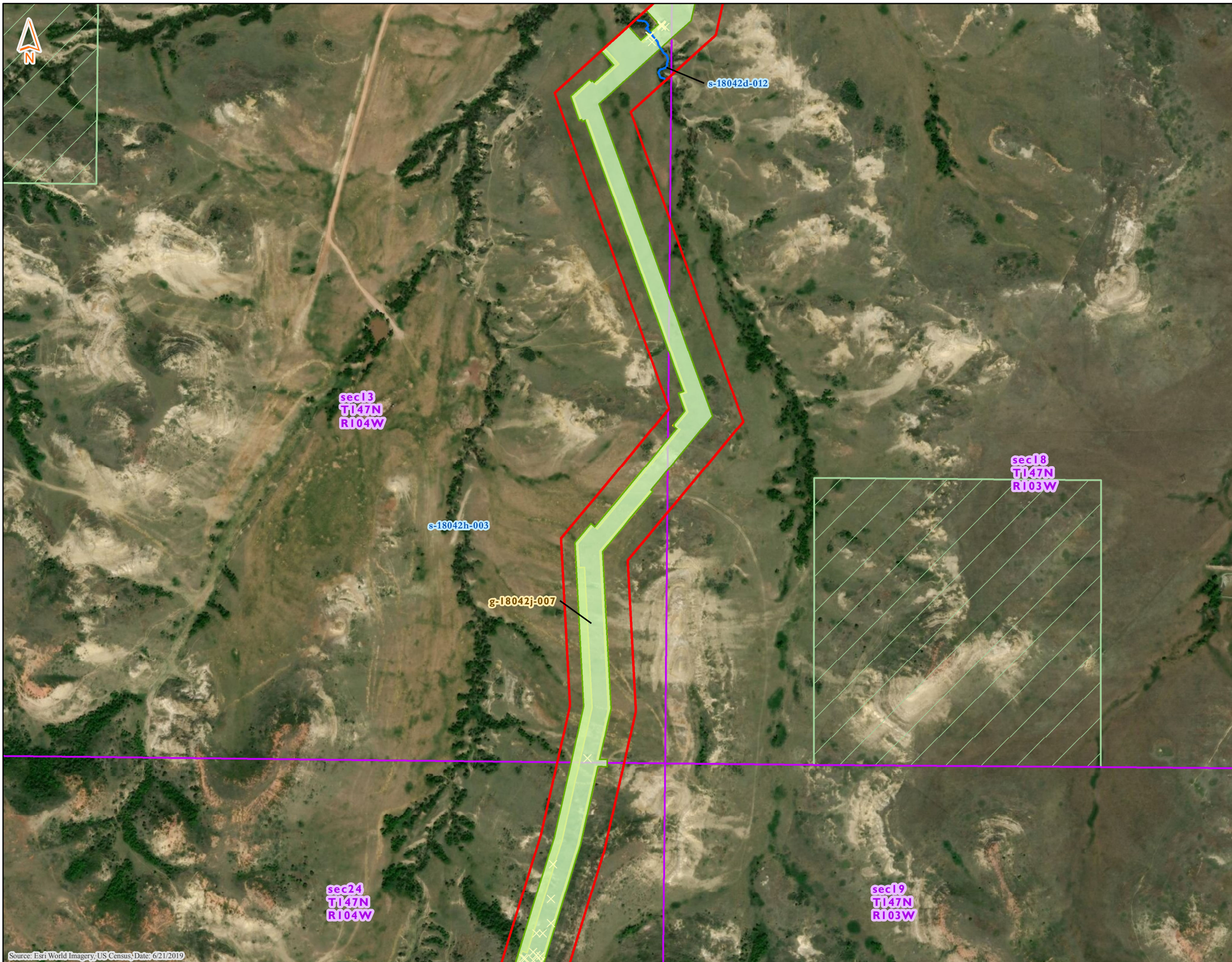




Delineated Features
Demicks Lake Pipeline Project
ONEOK Bakken Pipeline, L.L.C.
McKenzie County, North Dakota

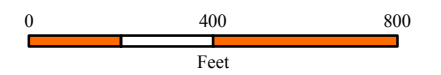
- Northern Long-Eared Bat Roosting Tree
- Non-NHD/NWI Point
- PEM Data Point
- PFO Data Point
- PSS Data Point
- PUB Data Point
- Upland Data Point
- Delineated PEM Wetland
- Delineated PFO Wetland
- Delineated PSS Wetland
- Delineated PUB Wetland
- Preliminary Wetland Delineation
- Delineated Waterbody
- Preliminary Waterbody Delineation
- Noxious Weed Occurrence
- Untilled Grassland
- Little Missouri National Grasslands
- Golden Eagle Nest Area
- PLSS Section
- Proposed Workspace Surveyed in 2019
- Proposed Workspace Surveyed in 2018
- Unsurveyed Area -No Landowner Permission
- Corridor Area Surveyed in 2019
- Environmental Survey Corridor (6/4/2019)



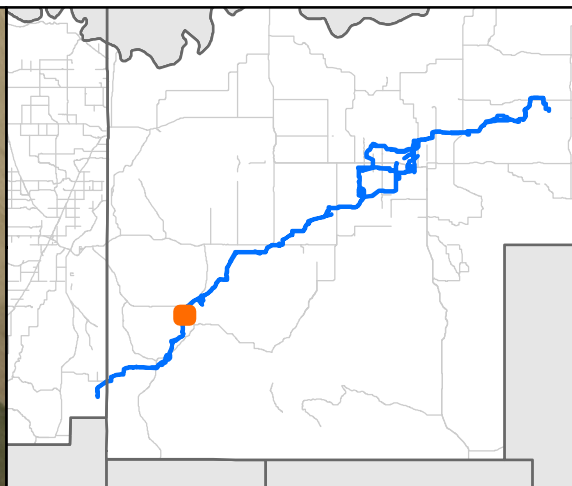


**Delineated Features
Demicks Lake Pipeline Project
ONEOK Bakken Pipeline, L.L.C.
McKenzie County, North Dakota**

- Northern Long-Eared Bat Roosting Tree
- Non-NHD/NWI Point
- PEM Data Point
- PFO Data Point
- PSS Data Point
- PUB Data Point
- Upland Data Point
- Delineated PEM Wetland
- Delineated PFO Wetland
- Delineated PSS Wetland
- Delineated PUB Wetland
- Preliminary Wetland Delineation
- Delineated Waterbody
- Preliminary Waterbody Delineation
- Noxious Weed Occurrence
- Untilled Grassland
- Little Missouri National Grasslands
- Golden Eagle Nest Area
- PLSS Section
- Proposed Workspace Surveyed in 2019
- Proposed Workspace Surveyed in 2018
- Unsurveyed Area -No Landowner Permission
- Corridor Area Surveyed in 2019
- Environmental Survey Corridor (6/4/2019)

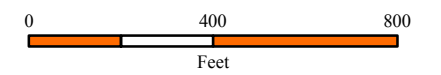


Source: Esri World Imagery, US Census, Date: 6/21/2019

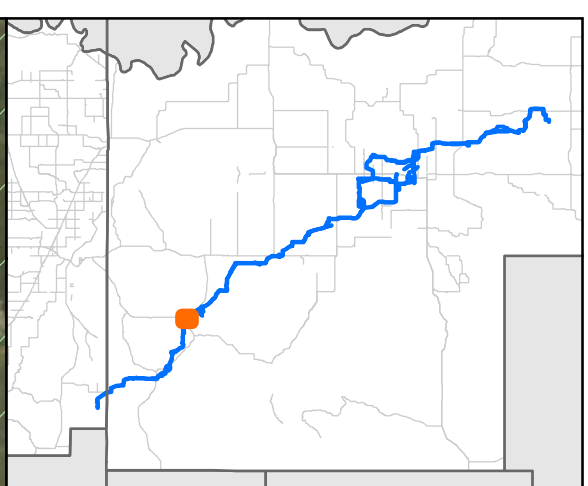
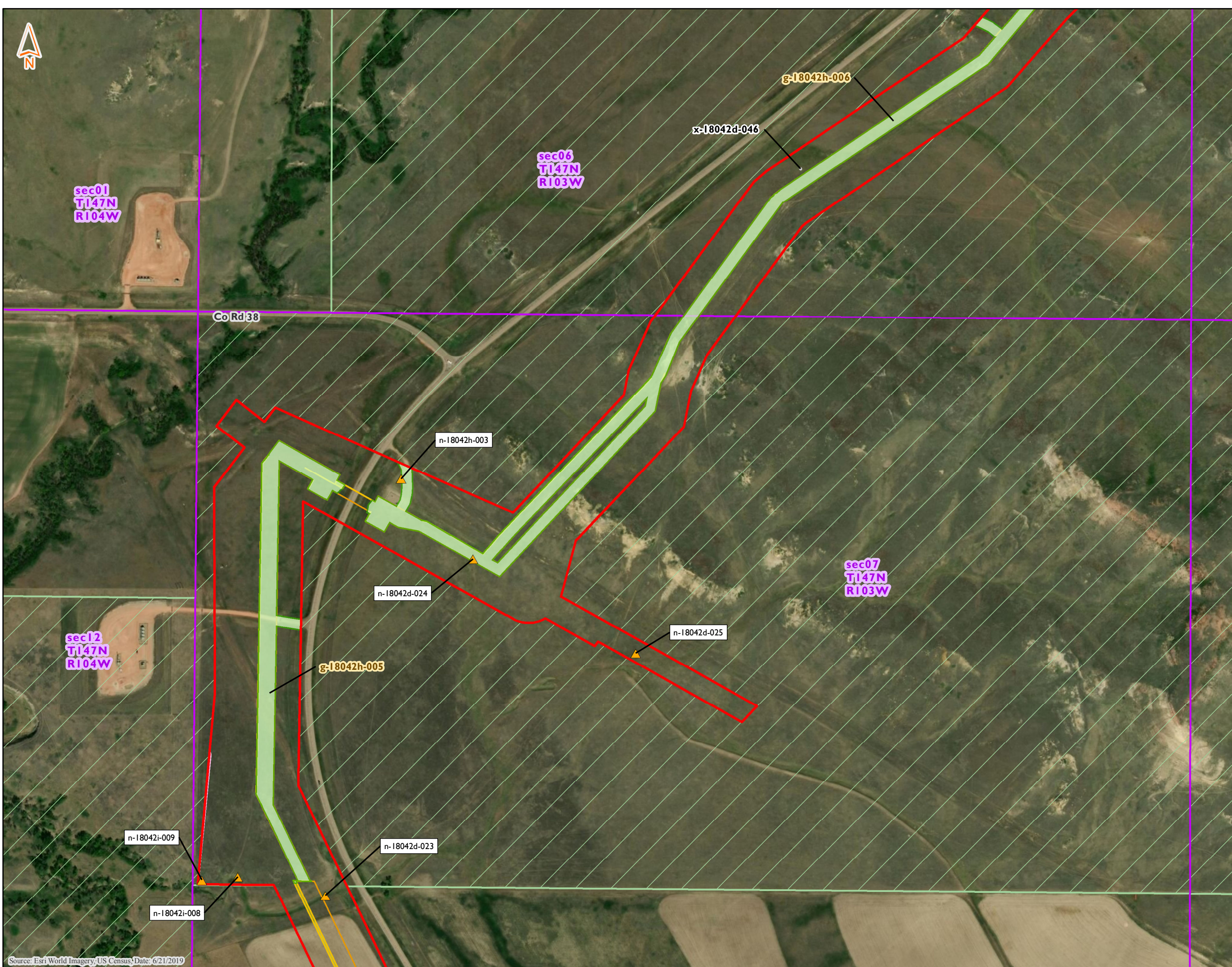


Delineated Features
Demicks Lake Pipeline Project
ONEOK Bakken Pipeline, L.L.C.
McKenzie County, North Dakota

- Northern Long-Eared Bat Roosting Tree
- Non-NHD/NWI Point
- PEM Data Point
- PFO Data Point
- PSS Data Point
- PUB Data Point
- Upland Data Point
- Delineated PEM Wetland
- Delineated PFO Wetland
- Delineated PSS Wetland
- Delineated PUB Wetland
- Preliminary Wetland Delineation
- Delineated Waterbody
- Preliminary Waterbody Delineation
- Noxious Weed Occurrence
- Untilled Grassland
- Little Missouri National Grasslands
- Golden Eagle Nest Area
- PLSS Section
- Proposed Workspace Surveyed in 2019
- Proposed Workspace Surveyed in 2018
- Unsurveyed Area -No Landowner Permission
- Corridor Area Surveyed in 2019
- Environmental Survey Corridor (6/4/2019)

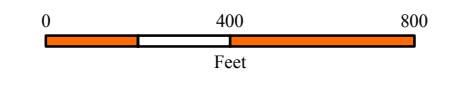


Source: Esri World Imagery, US Census, Date: 6/21/2019

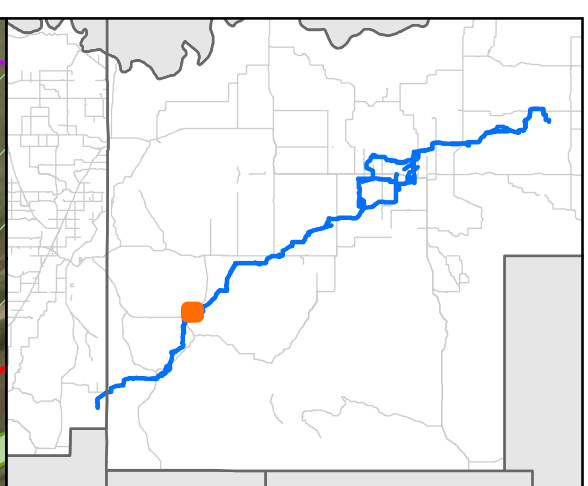
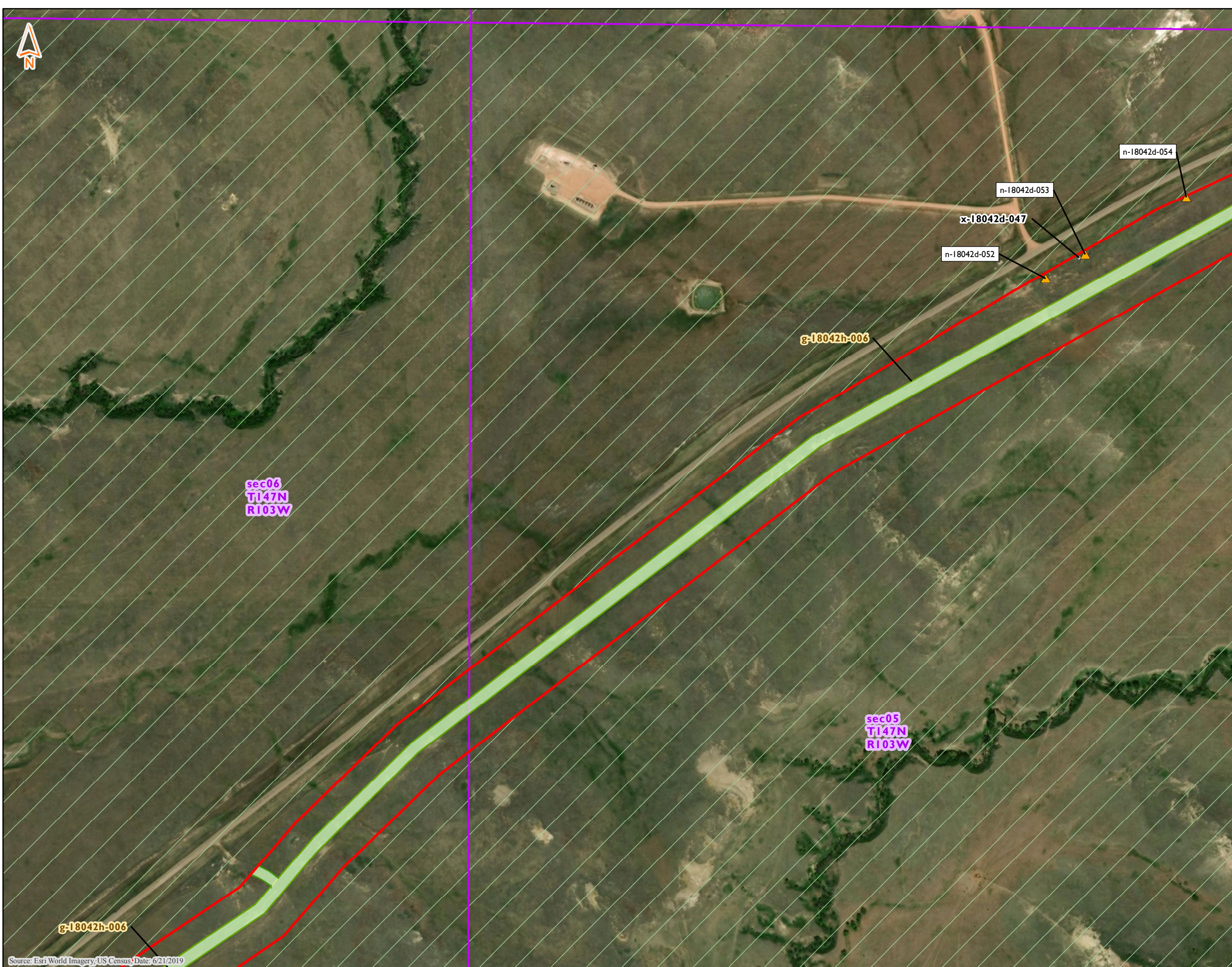


**Delineated Features
Demicks Lake Pipeline Project
ONEOK Bakken Pipeline, L.L.C.
McKenzie County, North Dakota**

- Northern Long-Eared Bat Roosting Tree
- Non-NHD/NWI Point
- PEM Data Point
- PFO Data Point
- PSS Data Point
- PUB Data Point
- Upland Data Point
- Delineated PEM Wetland
- Delineated PFO Wetland
- Delineated PSS Wetland
- Delineated PUB Wetland
- Preliminary Wetland Delineation
- Delineated Waterbody
- Preliminary Waterbody Delineation
- Noxious Weed Occurrence
- Untilled Grassland
- Little Missouri National Grasslands
- Golden Eagle Nest Area
- PLSS Section
- Proposed Workspace Surveyed in 2019
- Proposed Workspace Surveyed in 2018
- Unsurveyed Area -No Landowner Permission
- Corridor Area Surveyed in 2019
- Environmental Survey Corridor (6/4/2019)

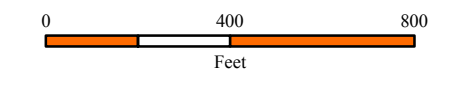


Source: Esri World Imagery, US Census, Date: 6/21/2019

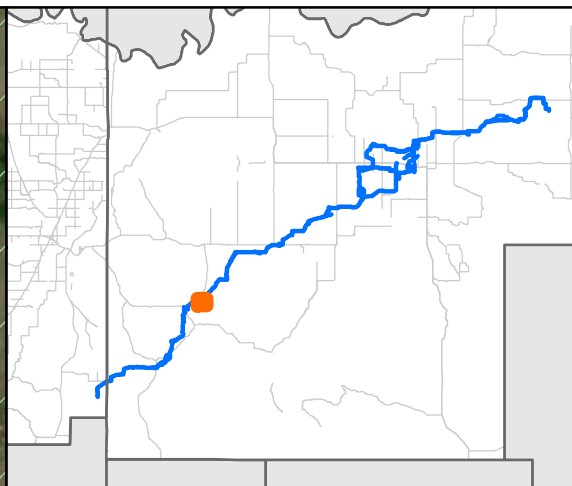
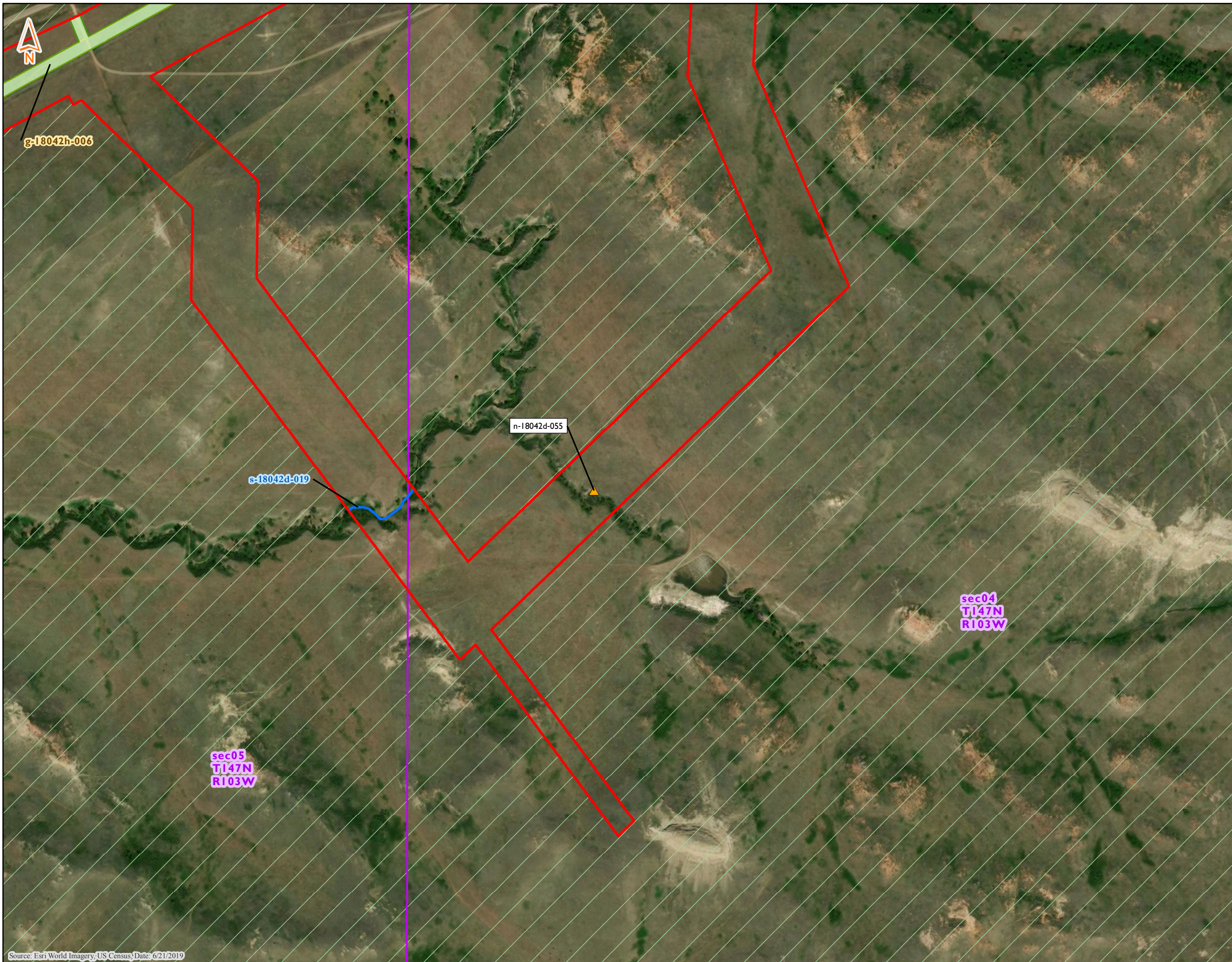


**Delineated Features
Demicks Lake Pipeline Project
ONEOK Bakken Pipeline, L.L.C.
McKenzie County, North Dakota**

- Northern Long-Eared Bat Roosting Tree
- Non-NHD/NWI Point
- PEM Data Point
- PFO Data Point
- PSS Data Point
- PUB Data Point
- Upland Data Point
- Delineated PEM Wetland
- Delineated PFO Wetland
- Delineated PSS Wetland
- Delineated PUB Wetland
- Preliminary Wetland Delineation
- Delineated Waterbody
- Preliminary Waterbody Delineation
- Noxious Weed Occurrence
- Untilled Grassland
- Little Missouri National Grasslands
- Golden Eagle Nest Area
- PLSS Section
- Proposed Workspace Surveyed in 2019
- Proposed Workspace Surveyed in 2018
- Unsurveyed Area -No Landowner Permission
- Corridor Area Surveyed in 2019
- Environmental Survey Corridor (6/4/2019)

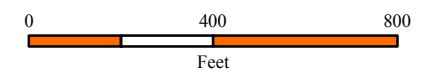


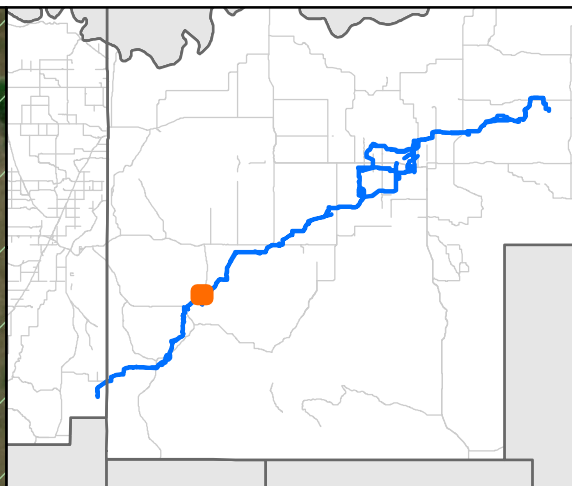
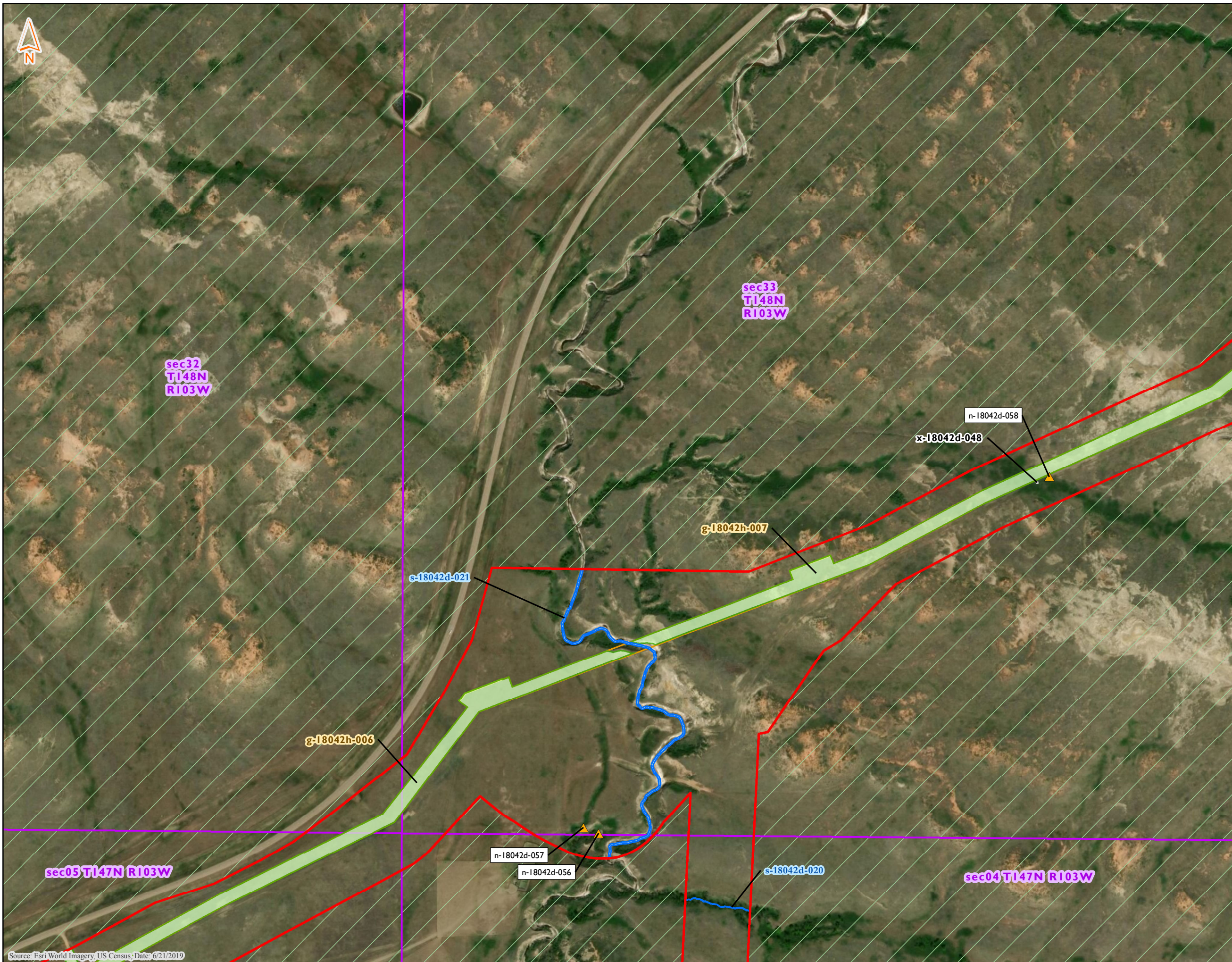
Source: Esri World Imagery, US Census, Date: 6/21/2019



Delineated Features
Demicks Lake Pipeline Project
ONEOK Bakken Pipeline, L.L.C.
McKenzie County, North Dakota

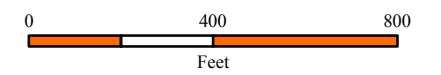
- Northern Long-Eared Bat Roosting Tree
- Non-NHD/NWI Point
- PEM Data Point
- PFO Data Point
- PSS Data Point
- PUB Data Point
- Upland Data Point
- Delineated PEM Wetland
- Delineated PFO Wetland
- Delineated PSS Wetland
- Delineated PUB Wetland
- Preliminary Wetland Delineation
- Delineated Waterbody
- Preliminary Waterbody Delineation
- Noxious Weed Occurrence
- Untilled Grassland
- Little Missouri National Grasslands
- Golden Eagle Nest Area
- PLSS Section
- Proposed Workspace Surveyed in 2019
- Proposed Workspace Surveyed in 2018
- Unsurveyed Area -No Landowner Permission
- Corridor Area Surveyed in 2019
- Environmental Survey Corridor (6/4/2019)



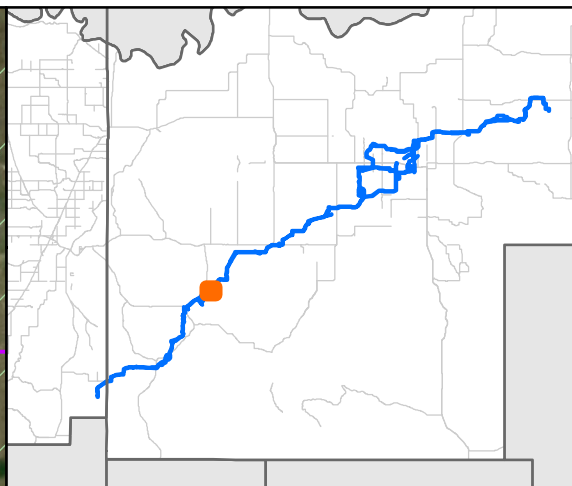
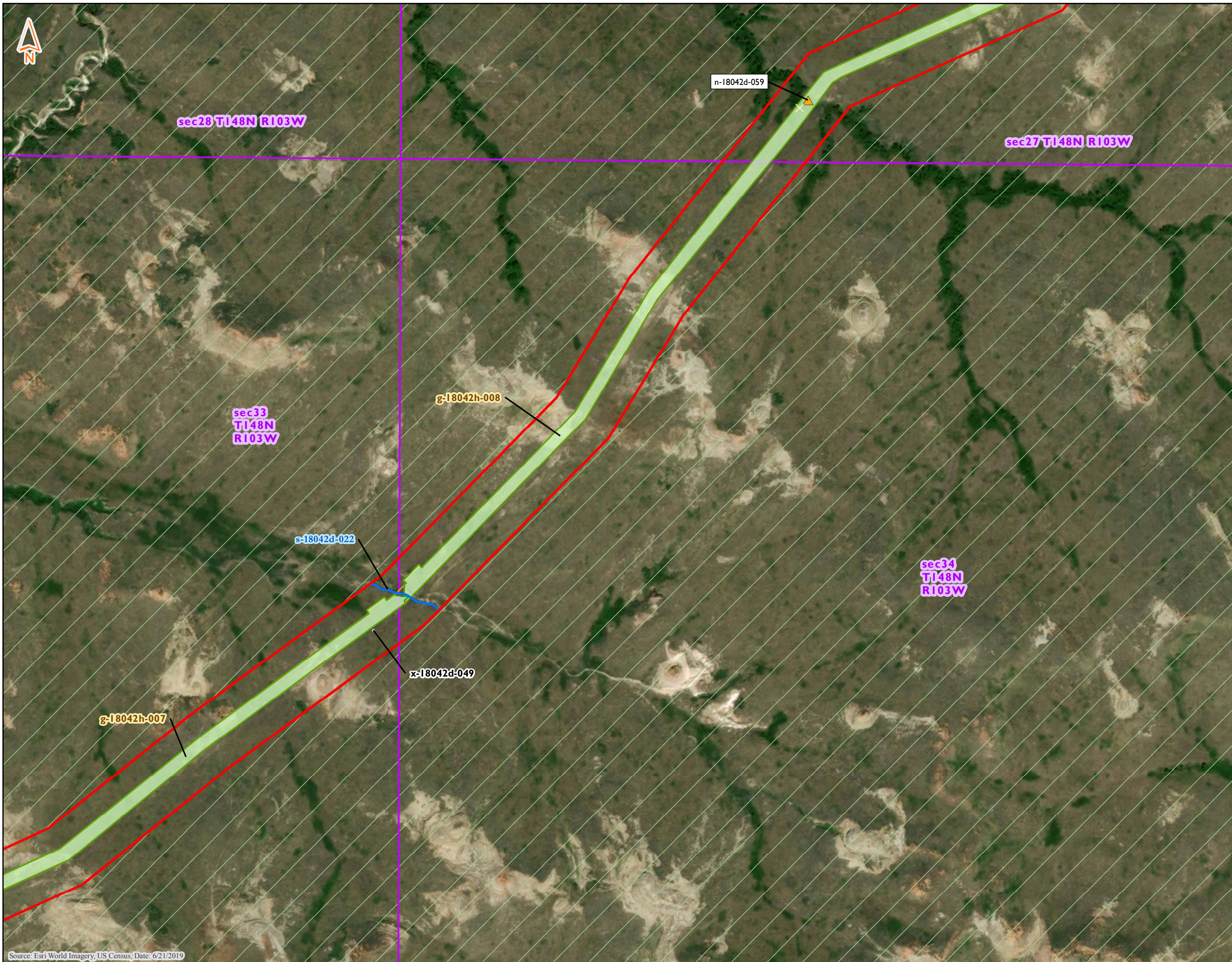


**Delineated Features
Demicks Lake Pipeline Project
ONEOK Bakken Pipeline, L.L.C.
McKenzie County, North Dakota**

- Northern Long-Eared Bat Roosting Tree
- Non-NHD/NWI Point
- PEM Data Point
- PFO Data Point
- PSS Data Point
- PUB Data Point
- Upland Data Point
- Delineated PEM Wetland
- Delineated PFO Wetland
- Delineated PSS Wetland
- Delineated PUB Wetland
- Preliminary Wetland Delineation
- Delineated Waterbody
- Preliminary Waterbody Delineation
- Noxious Weed Occurrence
- Untilled Grassland
- Little Missouri National Grasslands
- Golden Eagle Nest Area
- PLSS Section
- Proposed Workspace Surveyed in 2019
- Proposed Workspace Surveyed in 2018
- Unsurveyed Area -No Landowner Permission
- Corridor Area Surveyed in 2019
- Environmental Survey Corridor (6/4/2019)

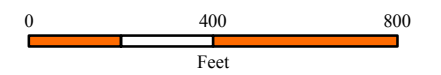


Source: Esri World Imagery, US Census, Date: 6/21/2019

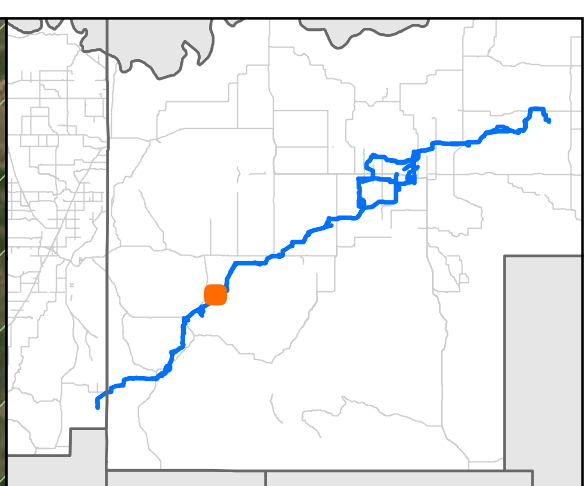
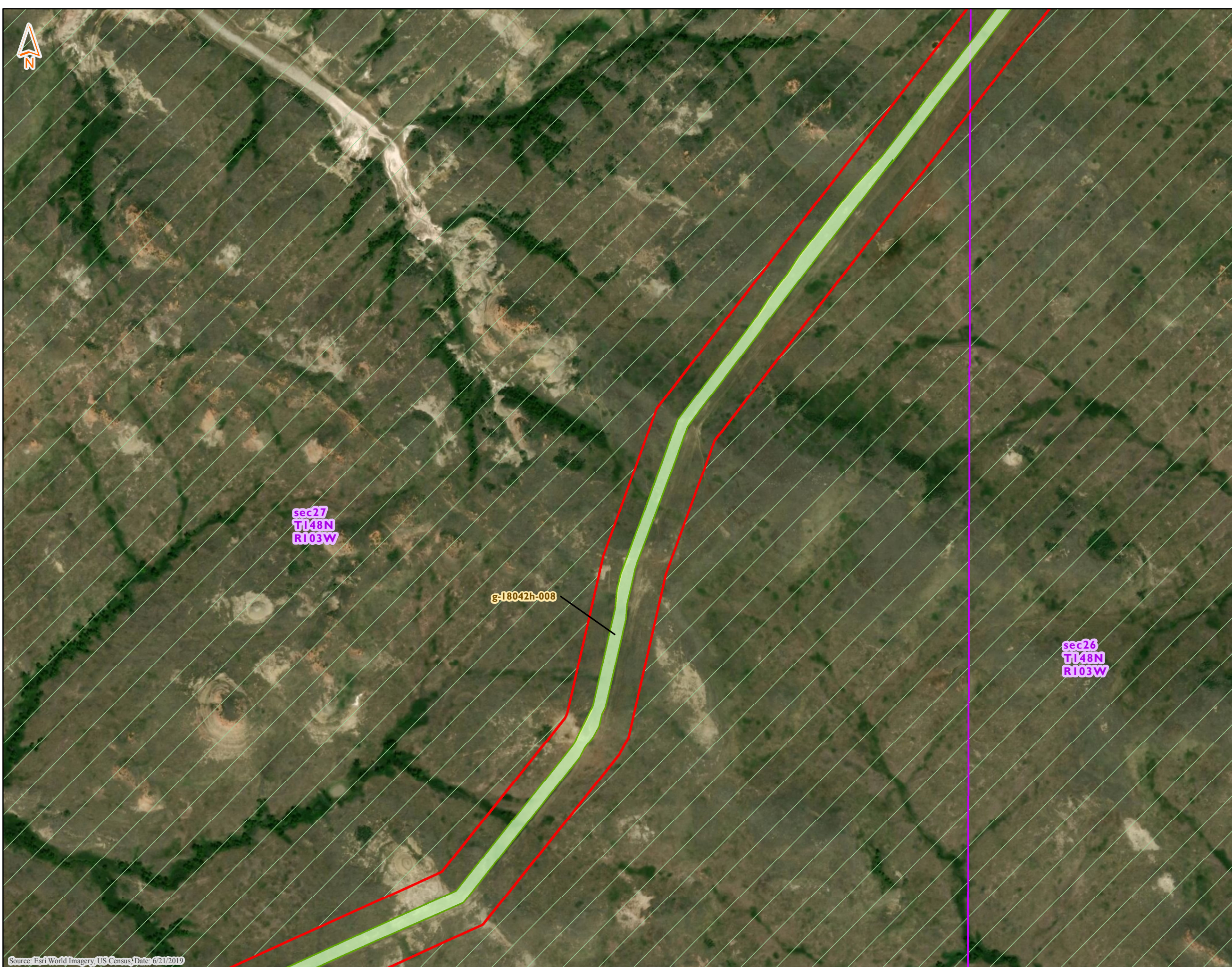


**Delineated Features
Demicks Lake Pipeline Project
ONEOK Bakken Pipeline, L.L.C.
McKenzie County, North Dakota**

- Northern Long-Eared Bat Roosting Tree
- Non-NHD/NWI Point
- PEM Data Point
- PFO Data Point
- PSS Data Point
- PUB Data Point
- Upland Data Point
- Delineated PEM Wetland
- Delineated PFO Wetland
- Delineated PSS Wetland
- Delineated PUB Wetland
- Preliminary Wetland Delineation
- Delineated Waterbody
- Preliminary Waterbody Delineation
- Noxious Weed Occurrence
- Untilled Grassland
- Little Missouri National Grasslands
- Golden Eagle Nest Area
- PLSS Section
- Proposed Workspace Surveyed in 2019
- Proposed Workspace Surveyed in 2018
- Unsurveyed Area -No Landowner Permission
- Corridor Area Surveyed in 2019
- Environmental Survey Corridor (6/4/2019)

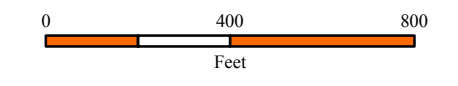


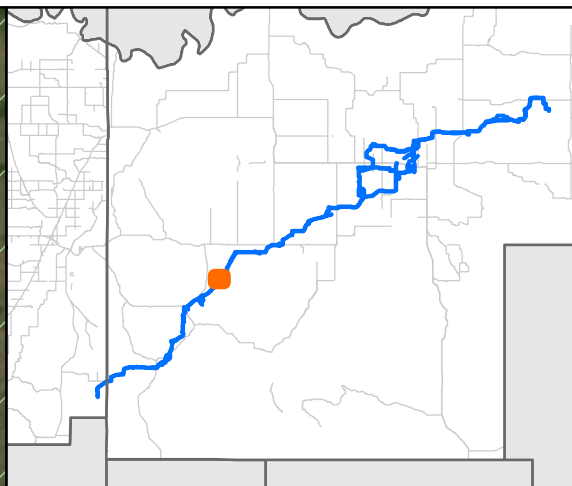
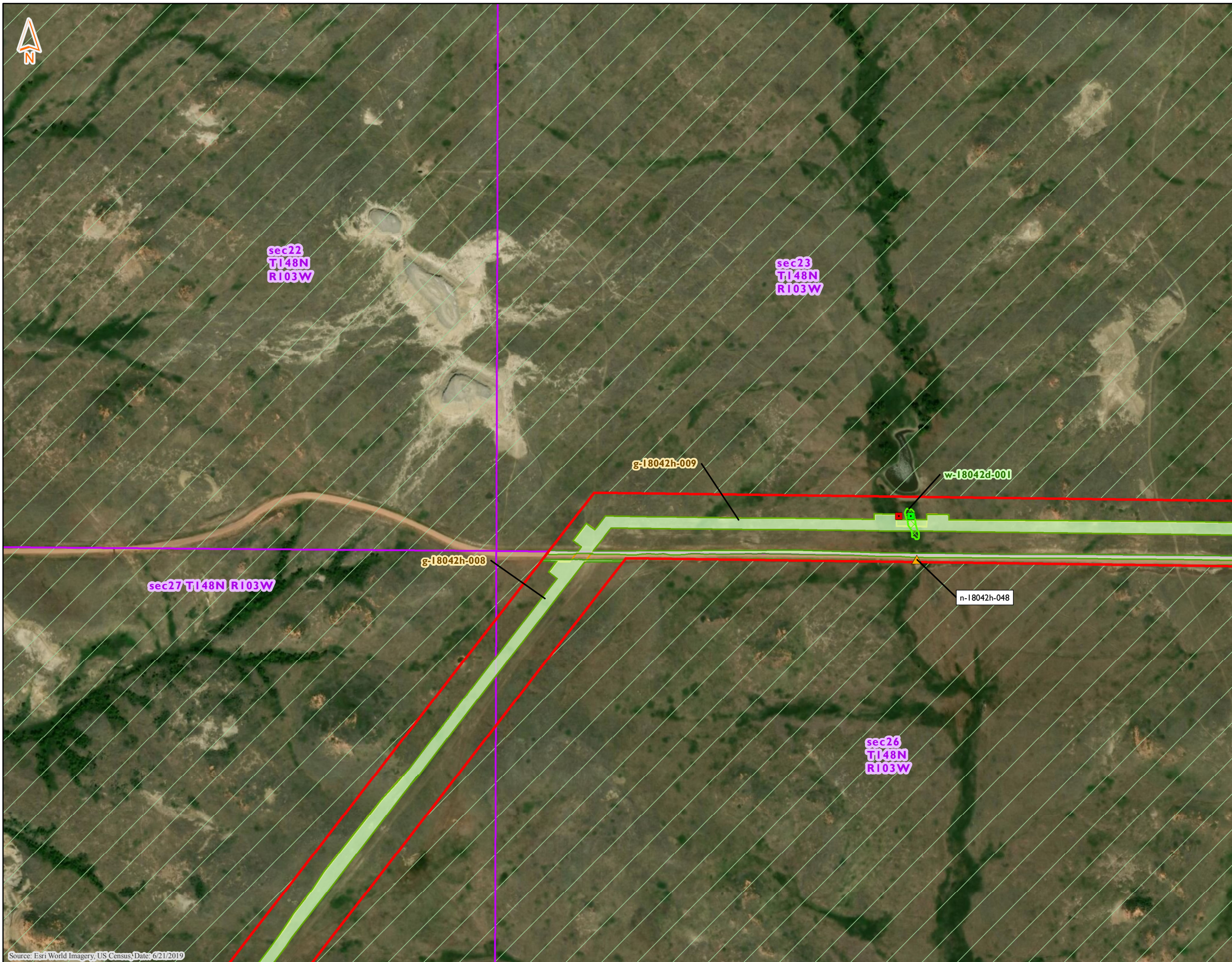
Source: Esri World Imagery, US Census, Date: 6/21/2019



**Delineated Features
Demicks Lake Pipeline Project
ONEOK Bakken Pipeline, L.L.C.
McKenzie County, North Dakota**

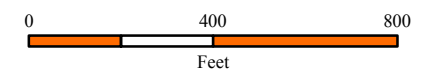
- Northern Long-Eared Bat Roosting Tree
- Non-NHD/NWI Point
- PEM Data Point
- PFO Data Point
- PSS Data Point
- PUB Data Point
- Upland Data Point
- Delineated PEM Wetland
- Delineated PFO Wetland
- Delineated PSS Wetland
- Delineated PUB Wetland
- Preliminary Wetland Delineation
- Delineated Waterbody
- Preliminary Waterbody Delineation
- Noxious Weed Occurrence
- Untilled Grassland
- Little Missouri National Grasslands
- Golden Eagle Nest Area
- PLSS Section
- Proposed Workspace Surveyed in 2019
- Proposed Workspace Surveyed in 2018
- Unsurveyed Area -No Landowner Permission
- Corridor Area Surveyed in 2019
- Environmental Survey Corridor (6/4/2019)



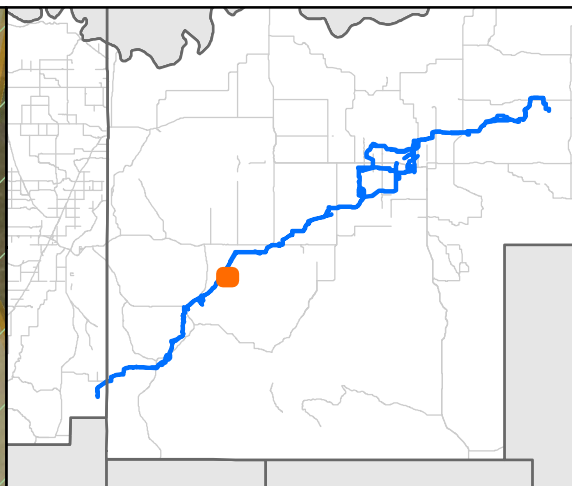
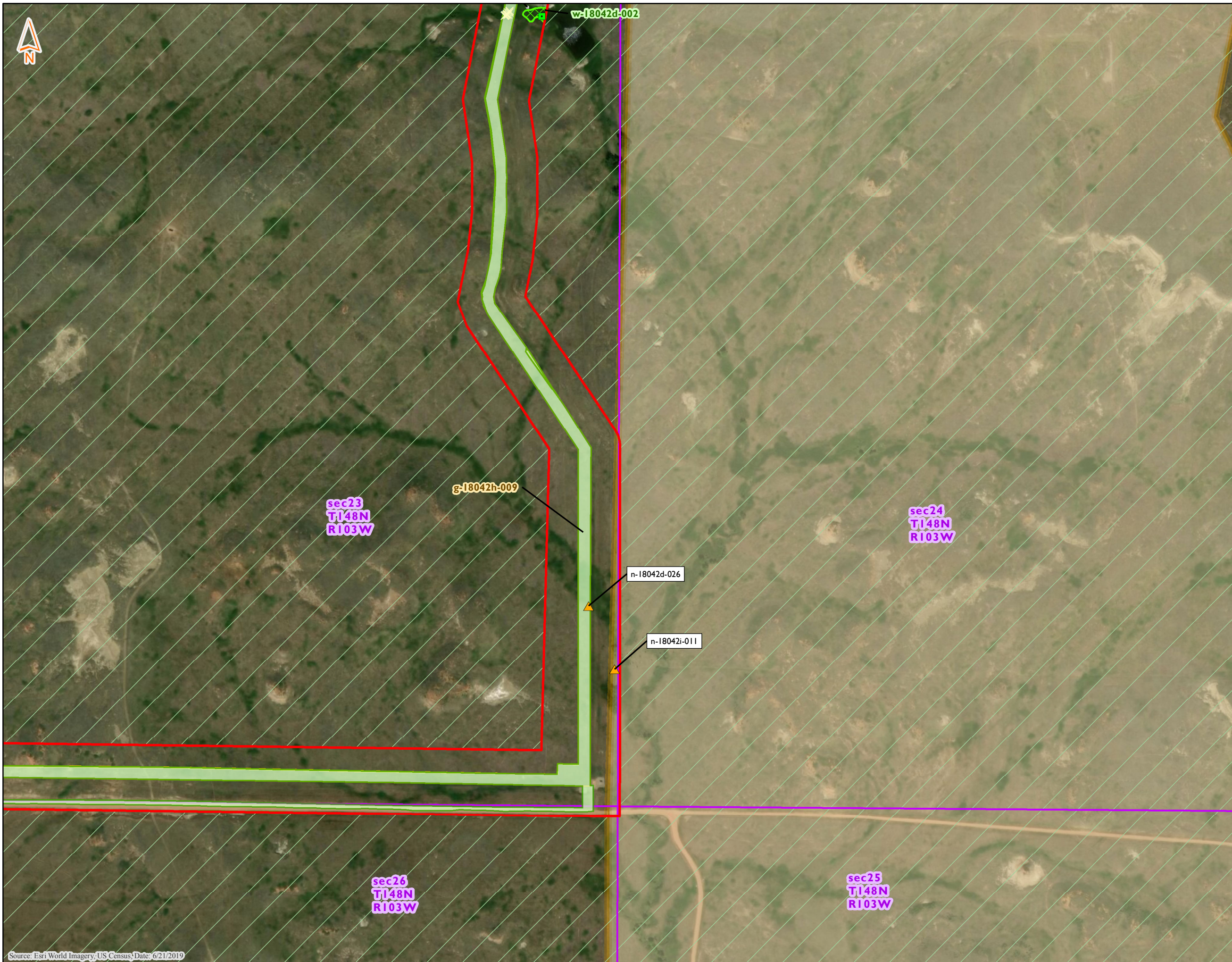


**Delineated Features
Demicks Lake Pipeline Project
ONEOK Bakken Pipeline, L.L.C.
McKenzie County, North Dakota**

- Northern Long-Eared Bat Roosting Tree
- Non-NHD/NWI Point
- PEM Data Point
- PFO Data Point
- PSS Data Point
- PUB Data Point
- Upland Data Point
- Delineated PEM Wetland
- Delineated PFO Wetland
- Delineated PSS Wetland
- Delineated PUB Wetland
- Preliminary Wetland Delineation
- Delineated Waterbody
- Preliminary Waterbody Delineation
- Noxious Weed Occurrence
- Untilled Grassland
- Little Missouri National Grasslands
- Golden Eagle Nest Area
- PLSS Section
- Proposed Workspace Surveyed in 2019
- Proposed Workspace Surveyed in 2018
- Unsurveyed Area -No Landowner Permission
- Corridor Area Surveyed in 2019
- Environmental Survey Corridor (6/4/2019)

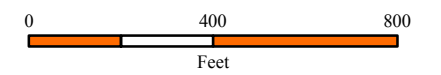


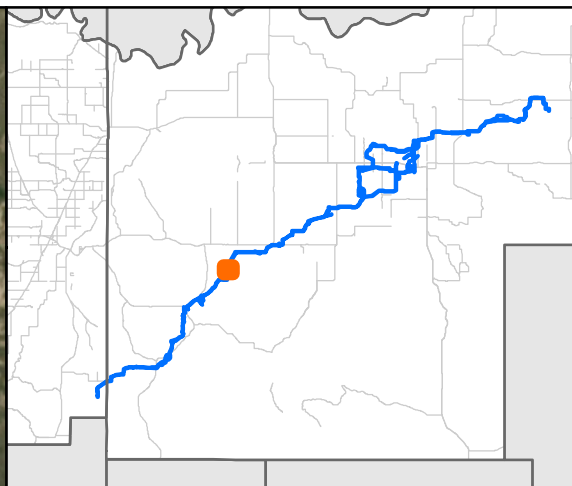
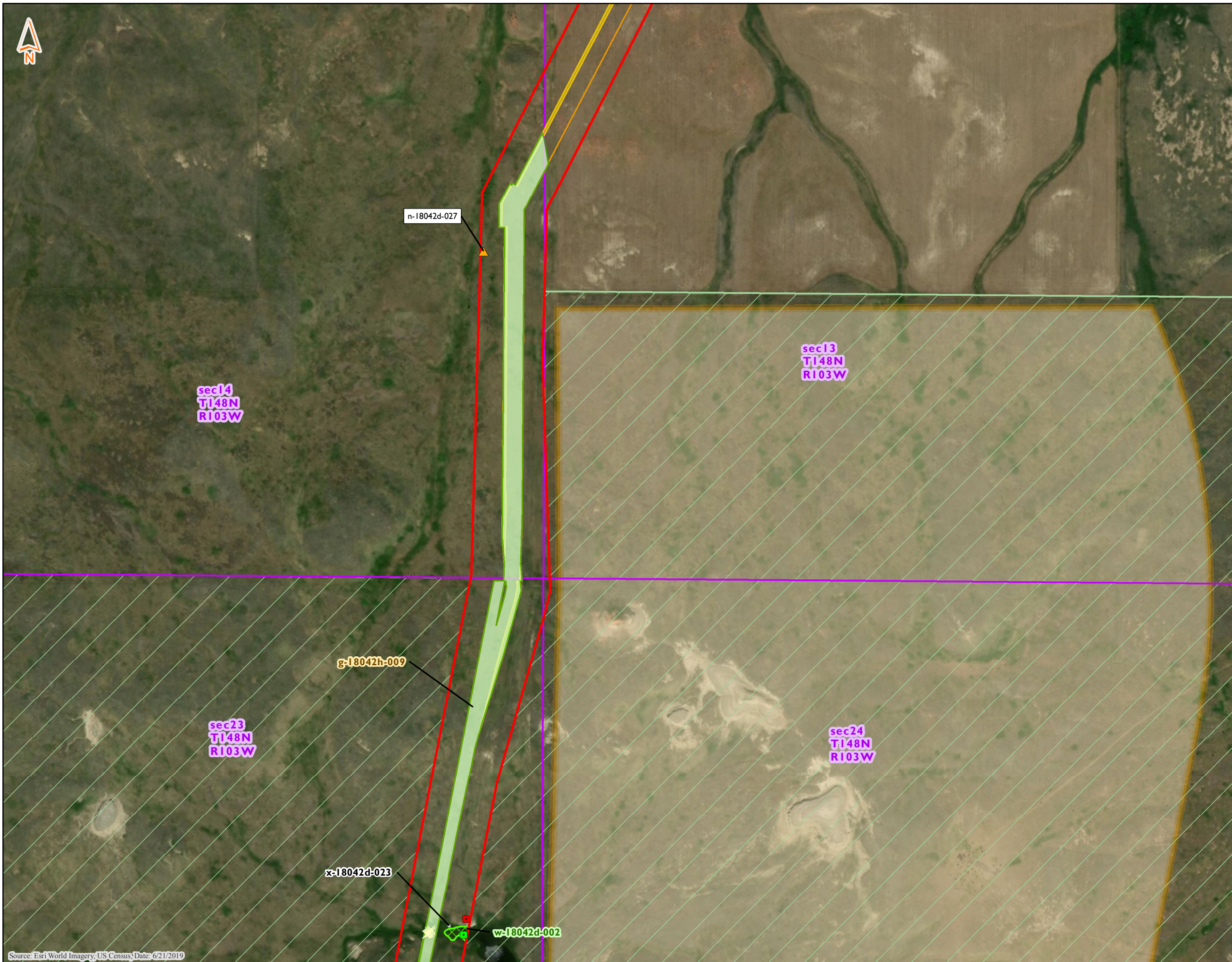
Source: Esri World Imagery, US Census, Date: 6/21/2019



**Delineated Features
Demicks Lake Pipeline Project
ONEOK Bakken Pipeline, L.L.C.
McKenzie County, North Dakota**

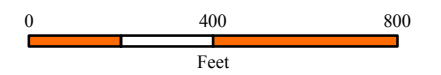
- Northern Long-Eared Bat Roosting Tree
- Non-NHD/NWI Point
- PEM Data Point
- PFO Data Point
- PSS Data Point
- PUB Data Point
- Upland Data Point
- Delineated PEM Wetland
- Delineated PFO Wetland
- Delineated PSS Wetland
- Delineated PUB Wetland
- Preliminary Wetland Delineation
- Delineated Waterbody
- Preliminary Waterbody Delineation
- Noxious Weed Occurrence
- Untilled Grassland
- Little Missouri National Grasslands
- Golden Eagle Nest Area
- PLSS Section
- Proposed Workspace Surveyed in 2019
- Proposed Workspace Surveyed in 2018
- Unsurveyed Area -No Landowner Permission
- Corridor Area Surveyed in 2019
- Environmental Survey Corridor (6/4/2019)

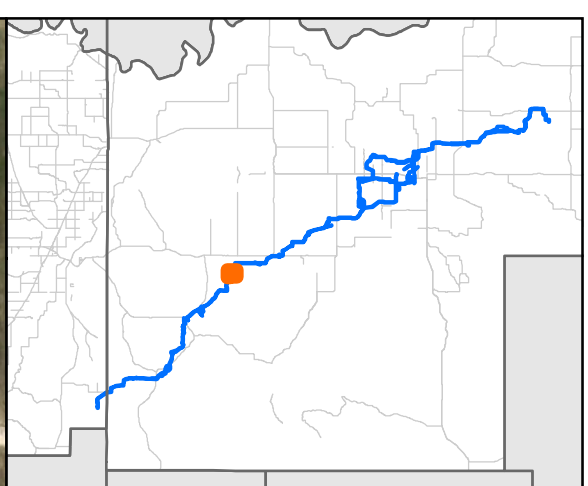




**Delineated Features
Demicks Lake Pipeline Project
ONEOK Bakken Pipeline, L.L.C.
McKenzie County, North Dakota**

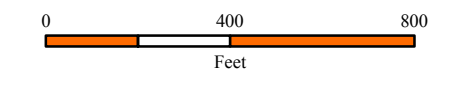
- Northern Long-Eared Bat Roosting Tree
- Non-NHD/NWI Point
- PEM Data Point
- PFO Data Point
- PSS Data Point
- PUB Data Point
- Upland Data Point
- Delineated PEM Wetland
- Delineated PFO Wetland
- Delineated PSS Wetland
- Delineated PUB Wetland
- Preliminary Wetland Delineation
- Delineated Waterbody
- Preliminary Waterbody Delineation
- Noxious Weed Occurrence
- Untilled Grassland
- Little Missouri National Grasslands
- Golden Eagle Nest Area
- PLSS Section
- Proposed Workspace Surveyed in 2019
- Proposed Workspace Surveyed in 2018
- Unsurveyed Area -No Landowner Permission
- Corridor Area Surveyed in 2019
- Environmental Survey Corridor (6/4/2019)



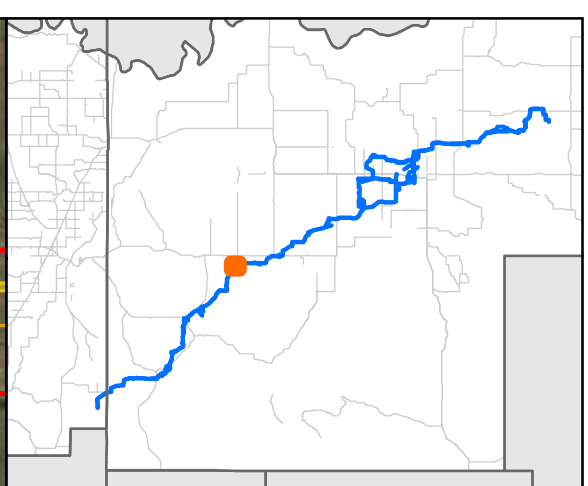
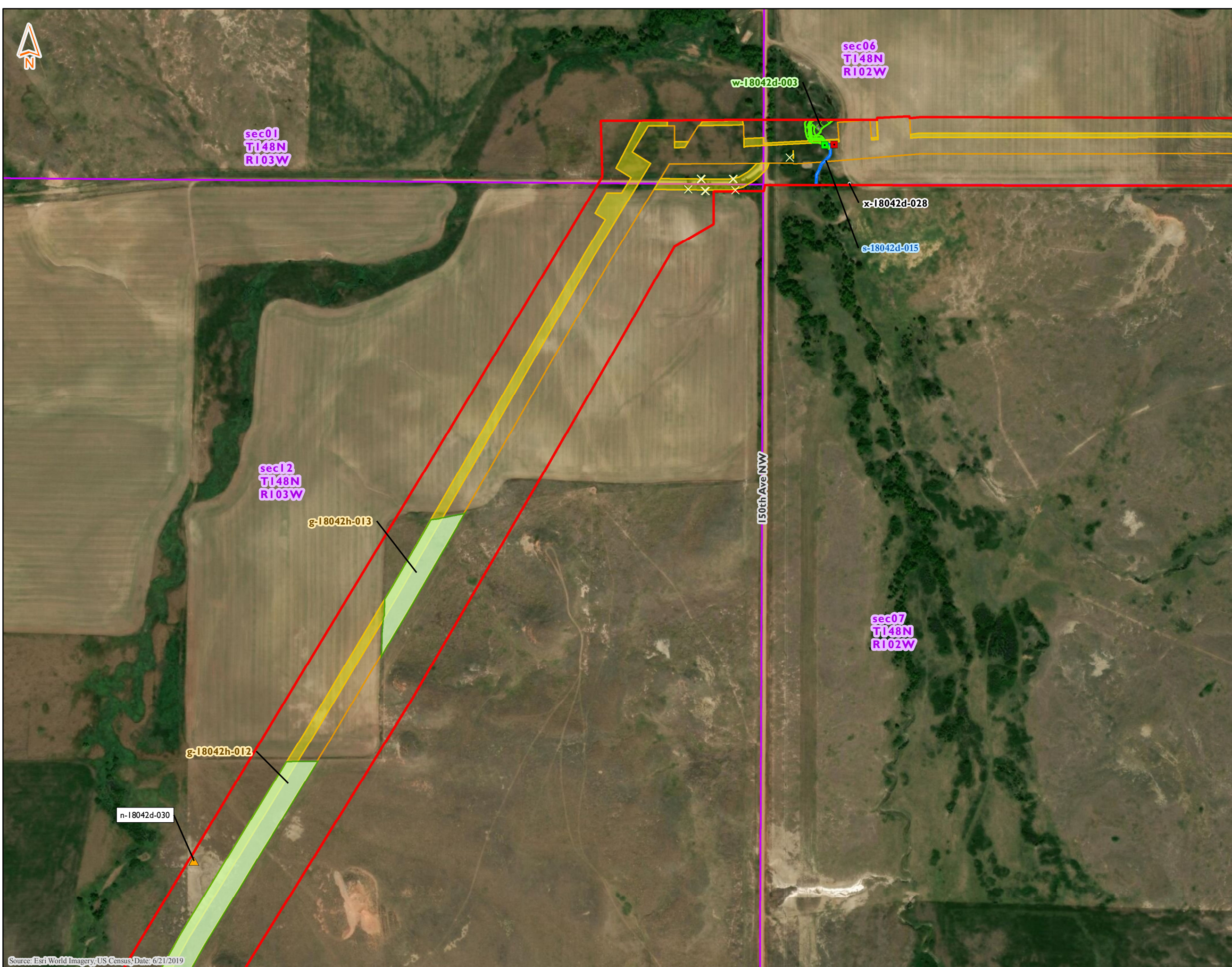


Delineated Features
Demicks Lake Pipeline Project
ONEOK Bakken Pipeline, L.L.C.
McKenzie County, North Dakota

- Northern Long-Eared Bat Roosting Tree
- Non-NHD/NWI Point
- PEM Data Point
- PFO Data Point
- PSS Data Point
- PUB Data Point
- Upland Data Point
- Delineated PEM Wetland
- Delineated PFO Wetland
- Delineated PSS Wetland
- Delineated PUB Wetland
- Preliminary Wetland Delineation
- Delineated Waterbody
- Preliminary Waterbody Delineation
- Noxious Weed Occurrence
- Untilled Grassland
- Little Missouri National Grasslands
- Golden Eagle Nest Area
- PLSS Section
- Proposed Workspace Surveyed in 2019
- Proposed Workspace Surveyed in 2018
- Unsurveyed Area -No Landowner Permission
- Corridor Area Surveyed in 2019
- Environmental Survey Corridor (6/4/2019)

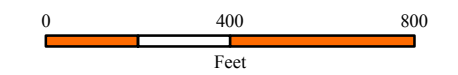


Source: Esri World Imagery, US Census, Date: 6/21/2019

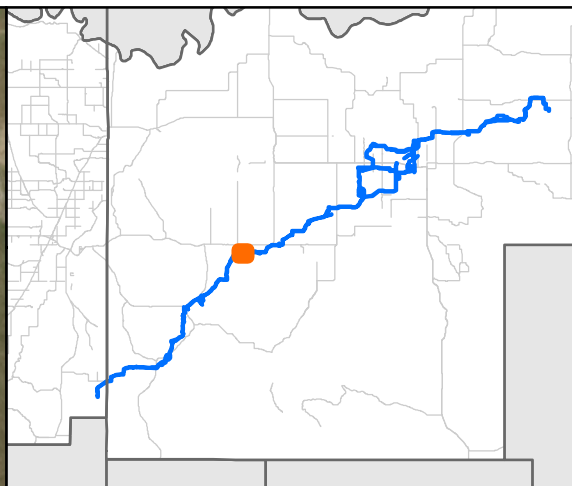
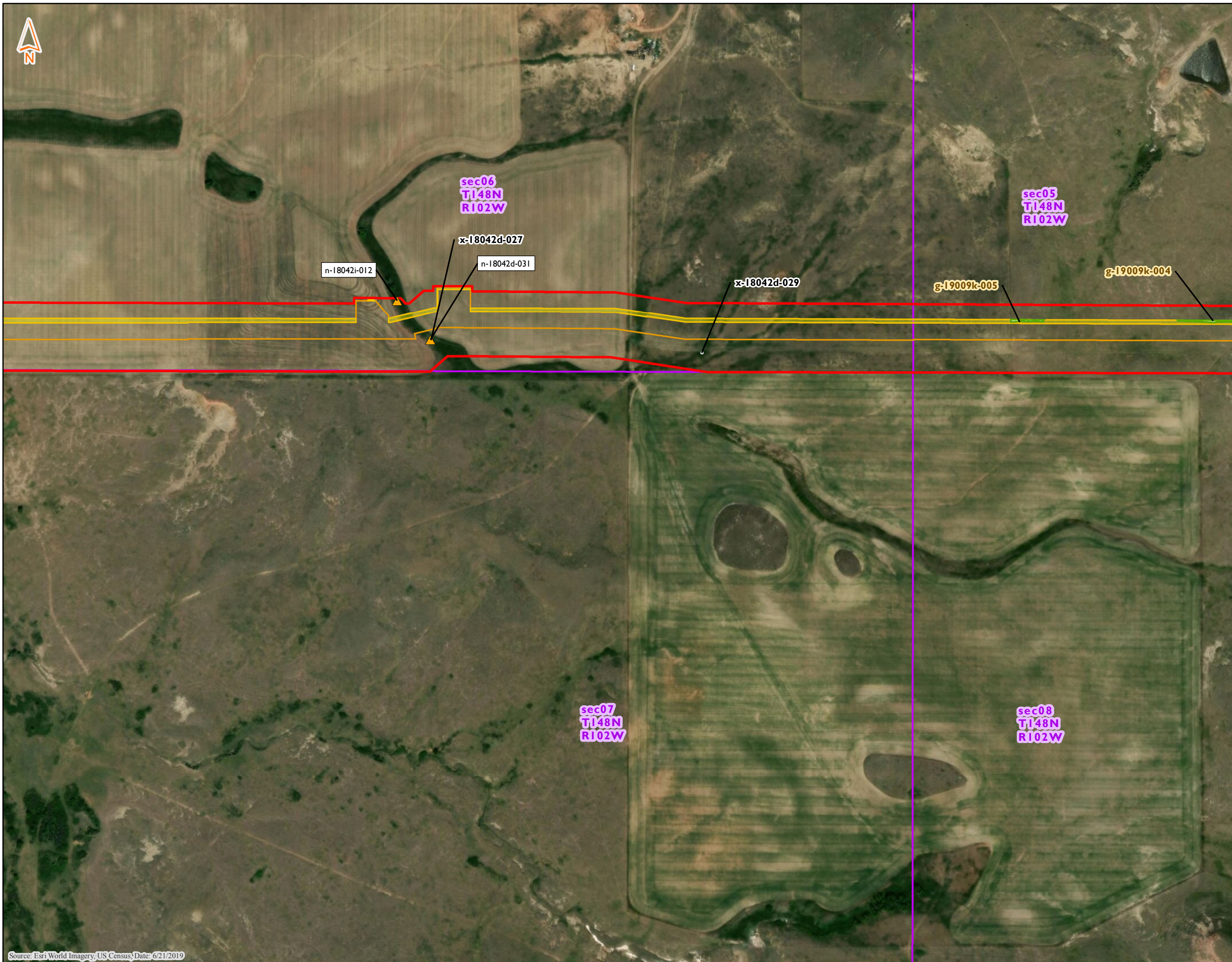


**Delineated Features
Demicks Lake Pipeline Project
ONEOK Bakken Pipeline, L.L.C.
McKenzie County, North Dakota**

- Northern Long-Eared Bat Roosting Tree
- Non-NHD/NWI Point
- PEM Data Point
- PFO Data Point
- PSS Data Point
- PUB Data Point
- Upland Data Point
- Delineated PEM Wetland
- Delineated PFO Wetland
- Delineated PSS Wetland
- Delineated PUB Wetland
- Preliminary Wetland Delineation
- Delineated Waterbody
- Preliminary Waterbody Delineation
- Noxious Weed Occurrence
- Untilled Grassland
- Little Missouri National Grasslands
- Golden Eagle Nest Area
- PLSS Section
- Proposed Workspace Surveyed in 2019
- Proposed Workspace Surveyed in 2018
- Unsurveyed Area -No Landowner Permission
- Corridor Area Surveyed in 2019
- Environmental Survey Corridor (6/4/2019)

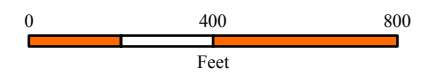


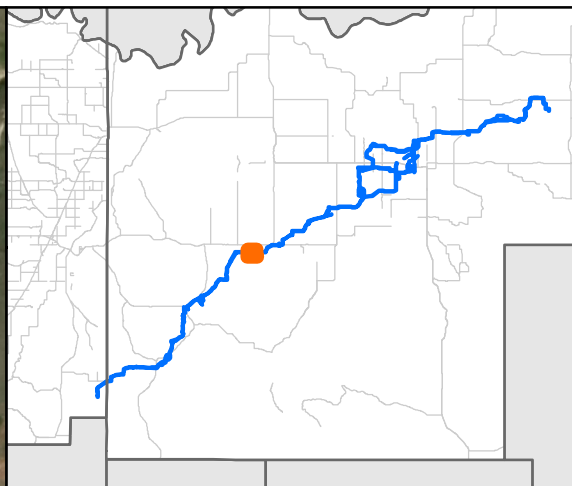
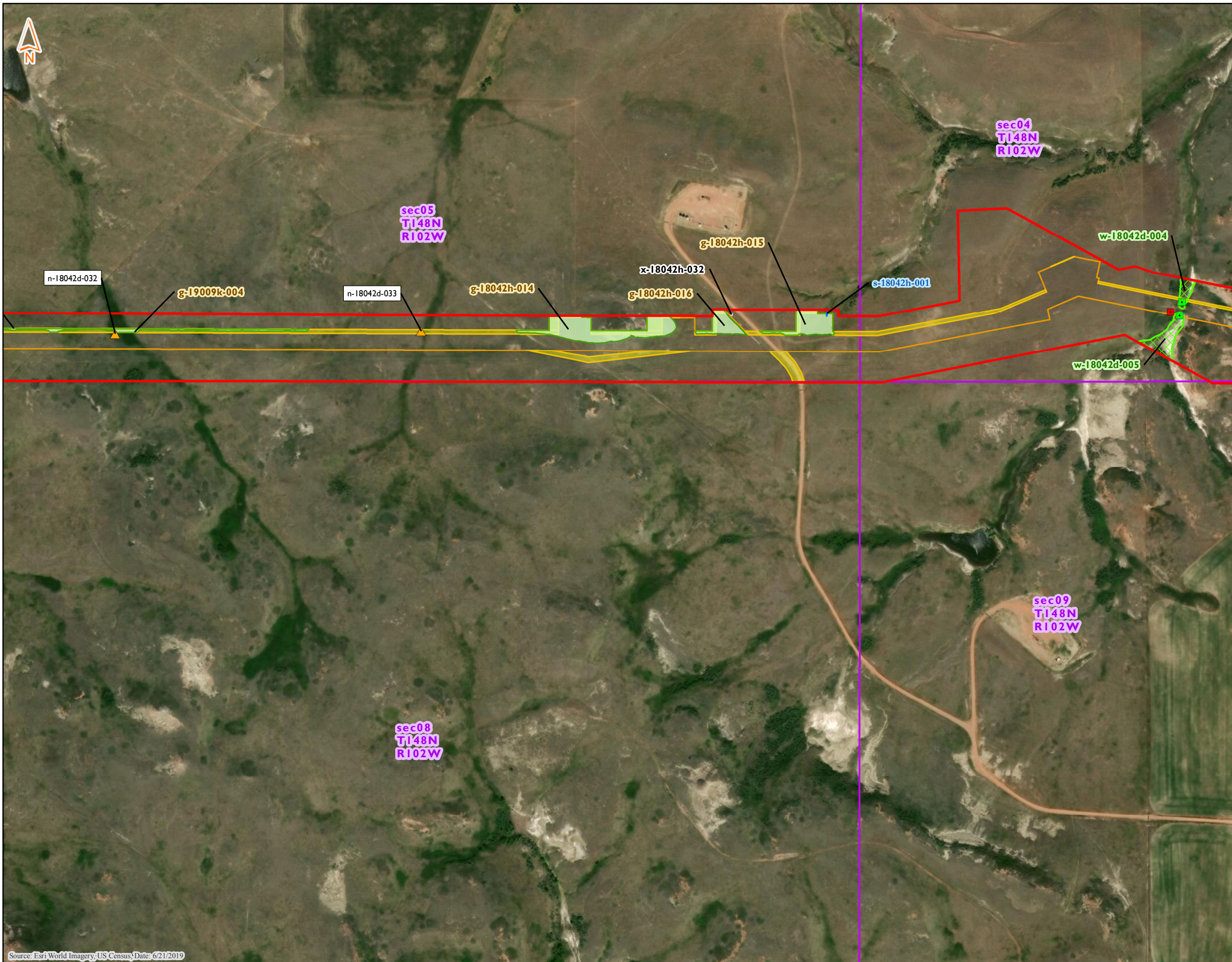
Source: Esri World Imagery, US Census, Date: 6/21/2019



**Delineated Features
Demicks Lake Pipeline Project
ONEOK Bakken Pipeline, L.L.C.
McKenzie County, North Dakota**

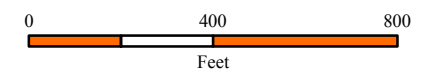
- Northern Long-Eared Bat Roosting Tree
- Non-NHD/NWI Point
- PEM Data Point
- PFO Data Point
- PSS Data Point
- PUB Data Point
- Upland Data Point
- Delineated PEM Wetland
- Delineated PFO Wetland
- Delineated PSS Wetland
- Delineated PUB Wetland
- Preliminary Wetland Delineation
- Delineated Waterbody
- Preliminary Waterbody Delineation
- Noxious Weed Occurrence
- Untilled Grassland
- Little Missouri National Grasslands
- Golden Eagle Nest Area
- PLSS Section
- Proposed Workspace Surveyed in 2019
- Proposed Workspace Surveyed in 2018
- Unsurveyed Area -No Landowner Permission
- Corridor Area Surveyed in 2019
- Environmental Survey Corridor (6/4/2019)

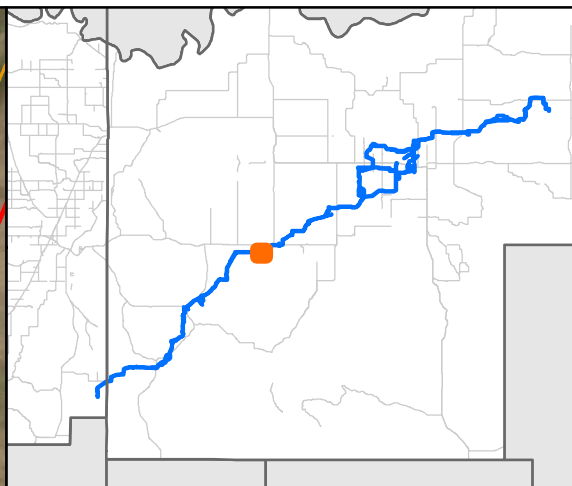
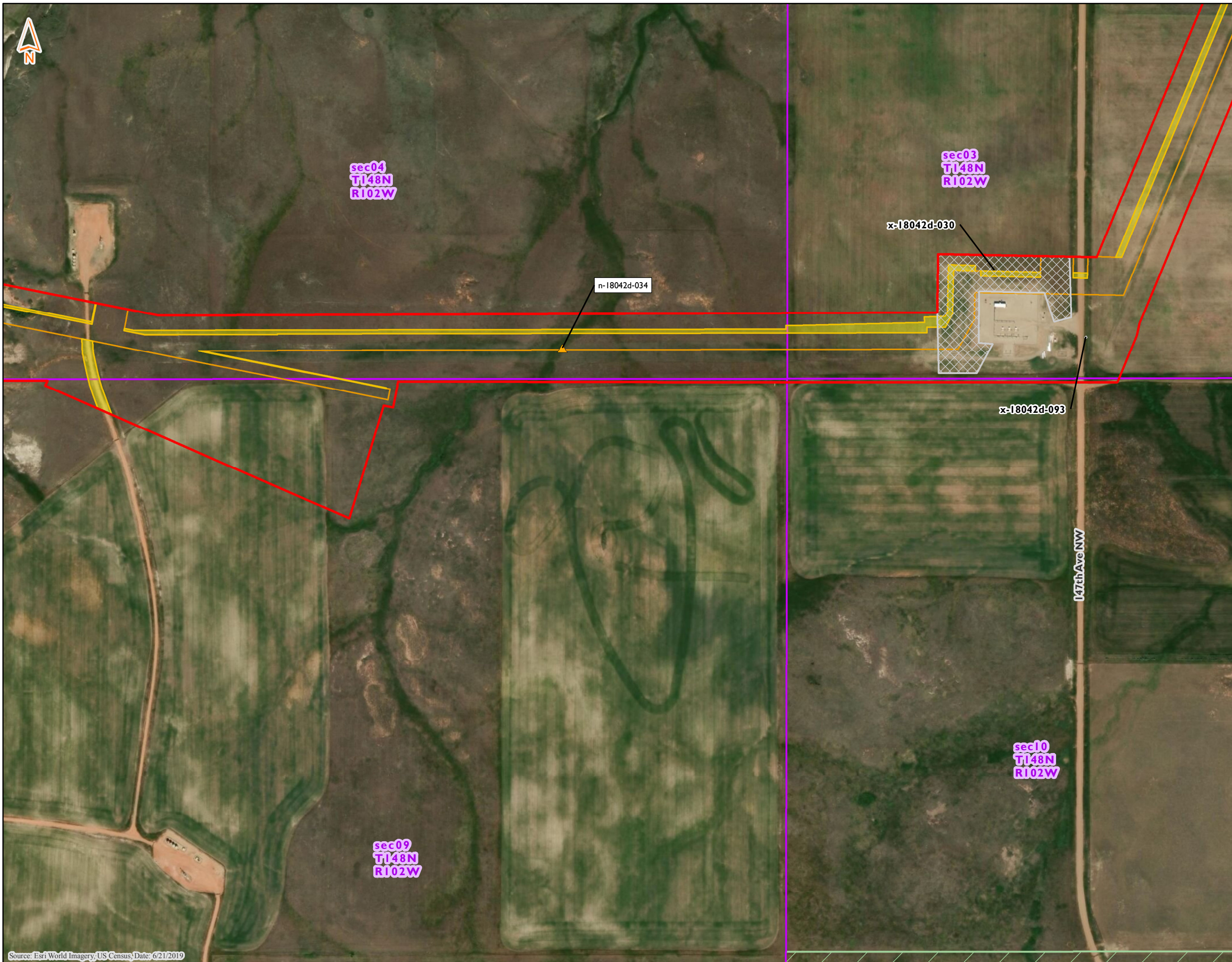




**Delineated Features
Demicks Lake Pipeline Project
ONEOK Bakken Pipeline, L.L.C.
McKenzie County, North Dakota**

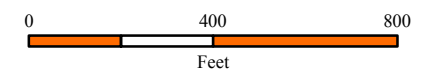
- Northern Long-Eared Bat Roosting Tree
- Non-NHD/NWI Point
- PEM Data Point
- PFO Data Point
- PSS Data Point
- PUB Data Point
- Upland Data Point
- Delineated PEM Wetland
- Delineated PFO Wetland
- Delineated PSS Wetland
- Delineated PUB Wetland
- Preliminary Wetland Delineation
- Delineated Waterbody
- Preliminary Waterbody Delineation
- Noxious Weed Occurrence
- Untilled Grassland
- Little Missouri National Grasslands
- Golden Eagle Nest Area
- PLSS Section
- Proposed Workspace Surveyed in 2019
- Proposed Workspace Surveyed in 2018
- Unsurveyed Area -No Landowner Permission
- Corridor Area Surveyed in 2019
- Environmental Survey Corridor (6/4/2019)

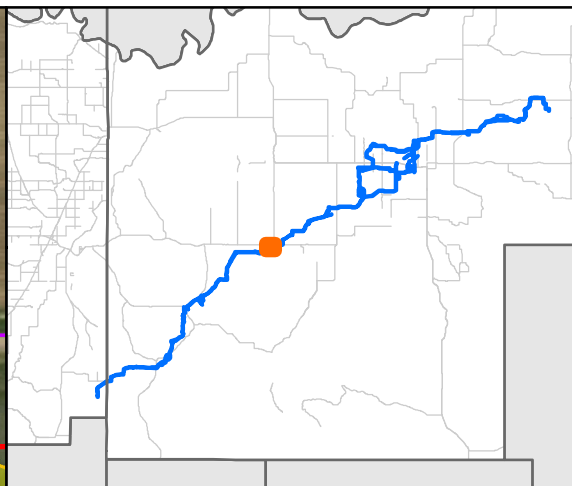
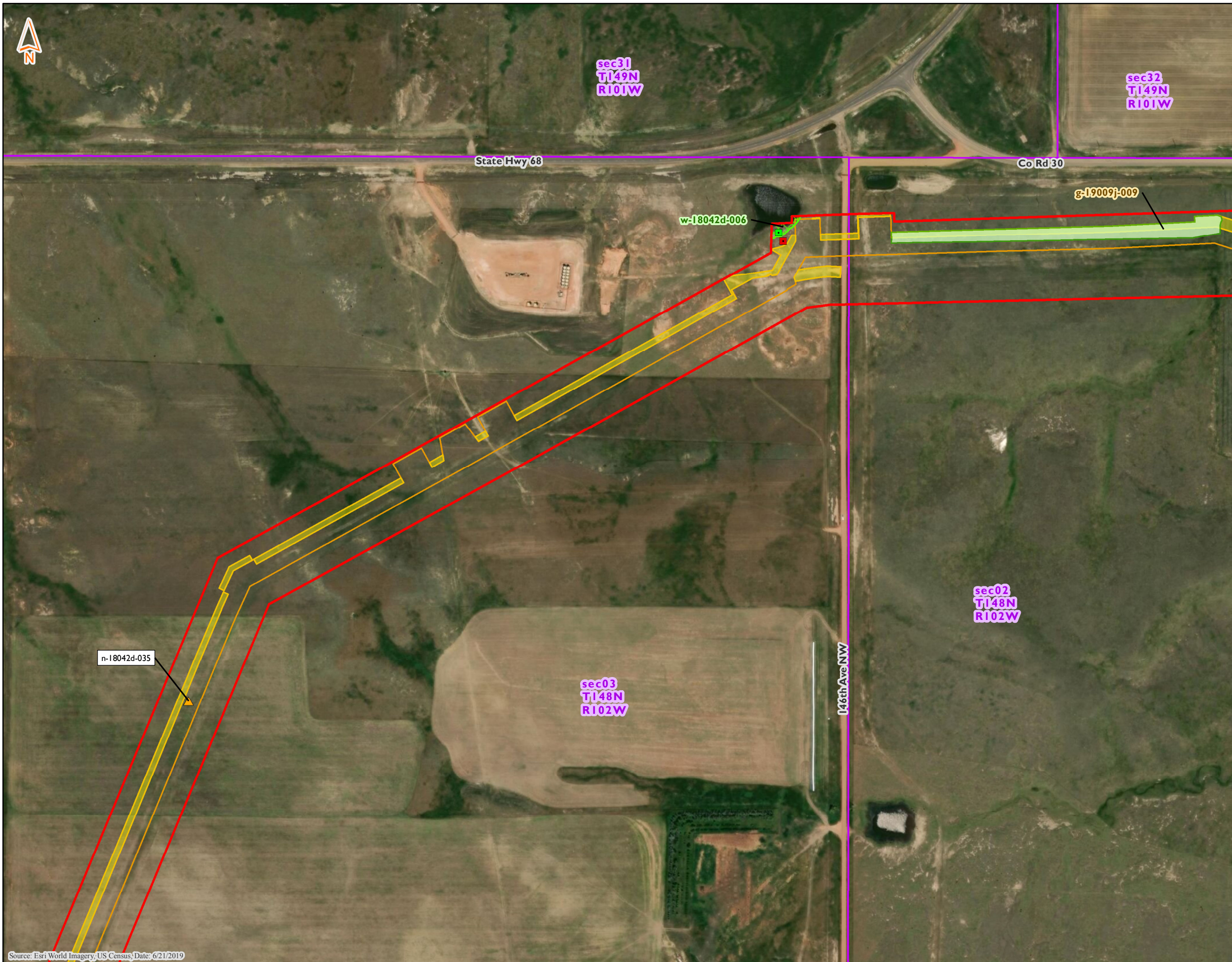




**Delineated Features
Demicks Lake Pipeline Project
ONEOK Bakken Pipeline, L.L.C.
McKenzie County, North Dakota**

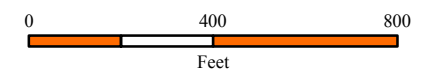
- Northern Long-Eared Bat Roosting Tree
- Non-NHD/NWI Point
- PEM Data Point
- PFO Data Point
- PSS Data Point
- PUB Data Point
- Upland Data Point
- Delineated PEM Wetland
- Delineated PFO Wetland
- Delineated PSS Wetland
- Delineated PUB Wetland
- Preliminary Wetland Delineation
- Delineated Waterbody
- Preliminary Waterbody Delineation
- Noxious Weed Occurrence
- Untilled Grassland
- Little Missouri National Grasslands
- Golden Eagle Nest Area
- PLSS Section
- Proposed Workspace Surveyed in 2019
- Proposed Workspace Surveyed in 2018
- Unsurveyed Area -No Landowner Permission
- Corridor Area Surveyed in 2019
- Environmental Survey Corridor (6/4/2019)

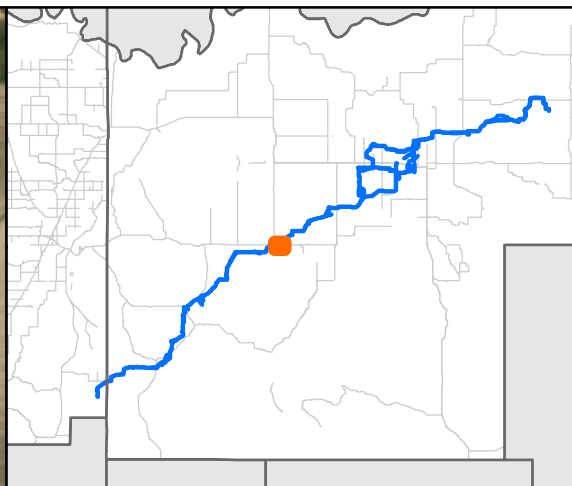
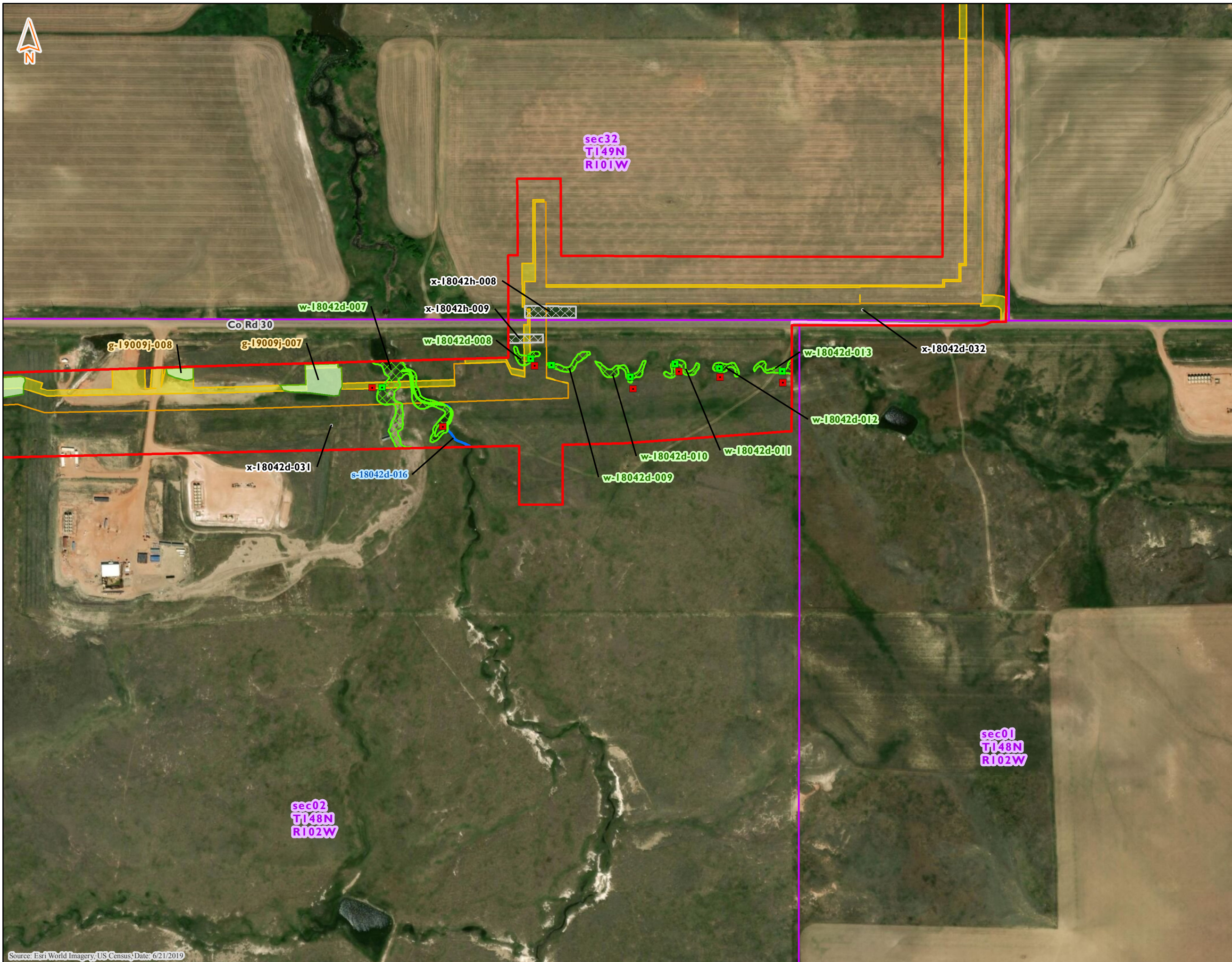




Delineated Features
Demicks Lake Pipeline Project
ONEOK Bakken Pipeline, L.L.C.
McKenzie County, North Dakota

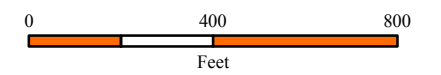
- Northern Long-Eared Bat Roosting Tree
- Non-NHD/NWI Point
- PEM Data Point
- PFO Data Point
- PSS Data Point
- PUB Data Point
- Upland Data Point
- Delineated PEM Wetland
- Delineated PFO Wetland
- Delineated PSS Wetland
- Delineated PUB Wetland
- Preliminary Wetland Delineation
- Delineated Waterbody
- Preliminary Waterbody Delineation
- Noxious Weed Occurrence
- Untilled Grassland
- Little Missouri National Grasslands
- Golden Eagle Nest Area
- PLSS Section
- Proposed Workspace Surveyed in 2019
- Proposed Workspace Surveyed in 2018
- Unsurveyed Area -No Landowner Permission
- Corridor Area Surveyed in 2019
- Environmental Survey Corridor (6/4/2019)



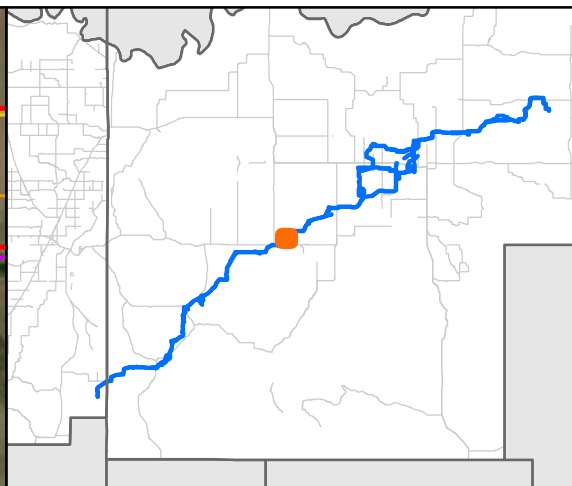


**Delineated Features
Demicks Lake Pipeline Project
ONEOK Bakken Pipeline, L.L.C.
McKenzie County, North Dakota**

- Northern Long-Eared Bat Roosting Tree
- Non-NHD/NWI Point
- PEM Data Point
- PFO Data Point
- PSS Data Point
- PUB Data Point
- Upland Data Point
- Delineated PEM Wetland
- Delineated PFO Wetland
- Delineated PSS Wetland
- Delineated PUB Wetland
- Preliminary Wetland Delineation
- Delineated Waterbody
- Preliminary Waterbody Delineation
- Noxious Weed Occurrence
- Untilled Grassland
- Little Missouri National Grasslands
- Golden Eagle Nest Area
- PLSS Section
- Proposed Workspace Surveyed in 2019
- Proposed Workspace Surveyed in 2018
- Unsurveyed Area -No Landowner Permission
- Corridor Area Surveyed in 2019
- Environmental Survey Corridor (6/4/2019)

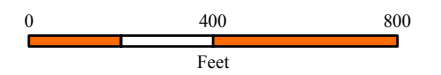


Source: Esri World Imagery, US Census, Date: 6/21/2019

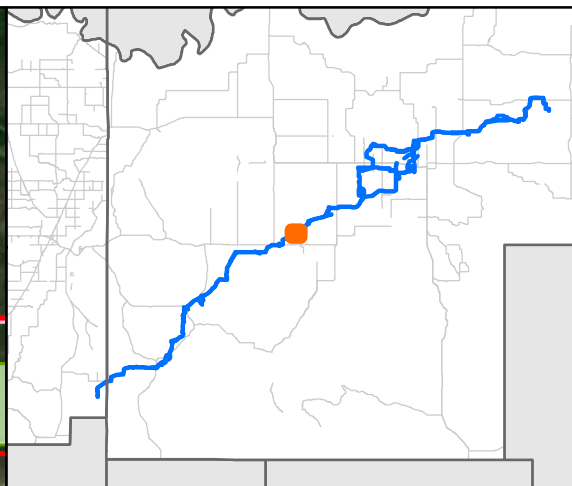
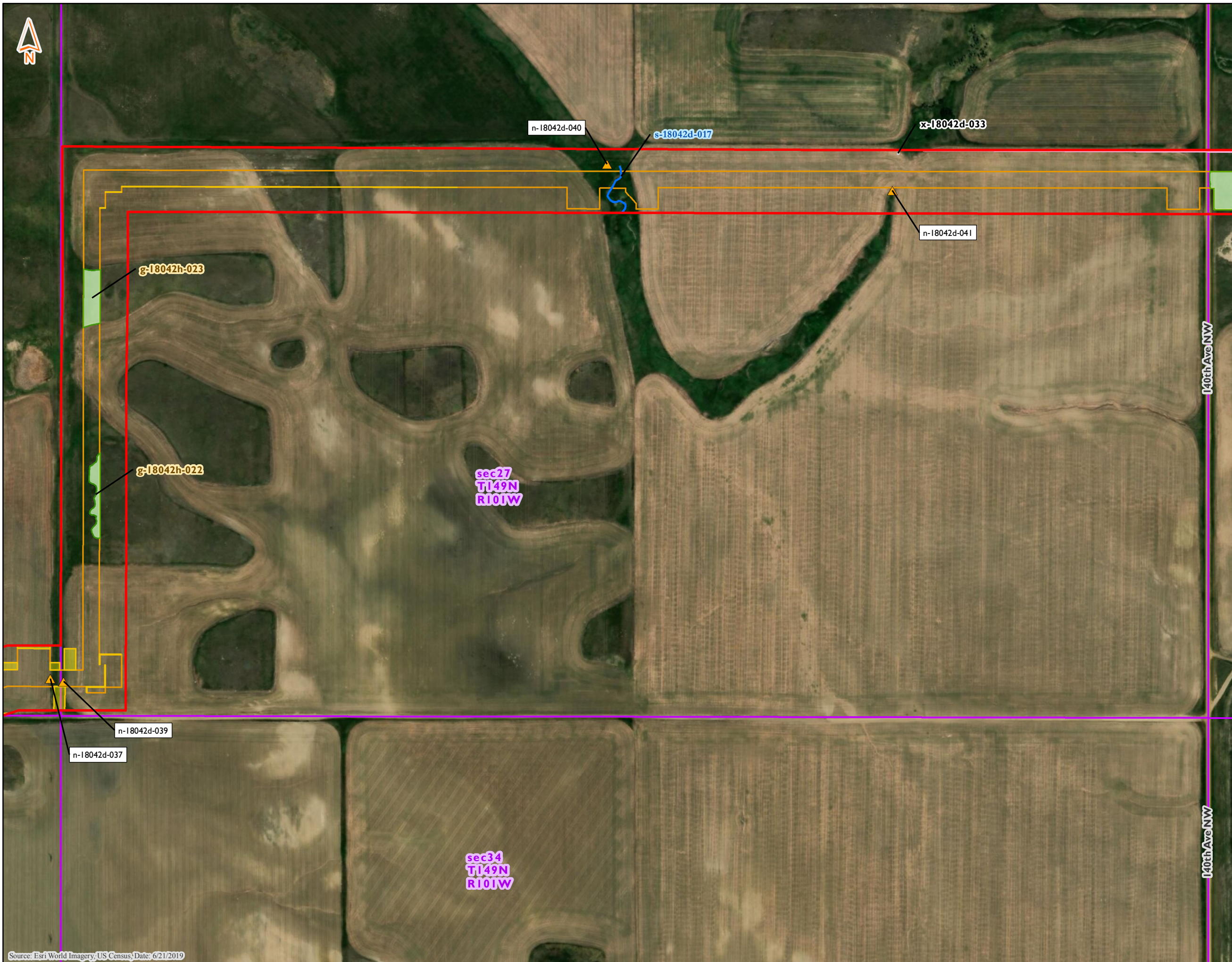


**Delineated Features
Demicks Lake Pipeline Project
ONEOK Bakken Pipeline, L.L.C.
McKenzie County, North Dakota**

- Northern Long-Eared Bat Roosting Tree
- Non-NHD/NWI Point
- PEM Data Point
- PFO Data Point
- PSS Data Point
- PUB Data Point
- Upland Data Point
- Delineated PEM Wetland
- Delineated PFO Wetland
- Delineated PSS Wetland
- Delineated PUB Wetland
- Preliminary Wetland Delineation
- Delineated Waterbody
- Preliminary Waterbody Delineation
- Noxious Weed Occurrence
- Untilled Grassland
- Little Missouri National Grasslands
- Golden Eagle Nest Area
- PLSS Section
- Proposed Workspace Surveyed in 2019
- Proposed Workspace Surveyed in 2018
- Unsurveyed Area -No Landowner Permission
- Corridor Area Surveyed in 2019
- Environmental Survey Corridor (6/4/2019)

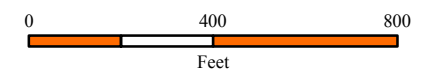


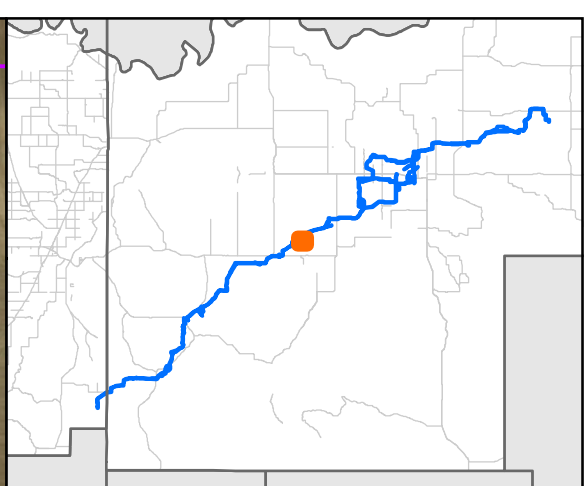
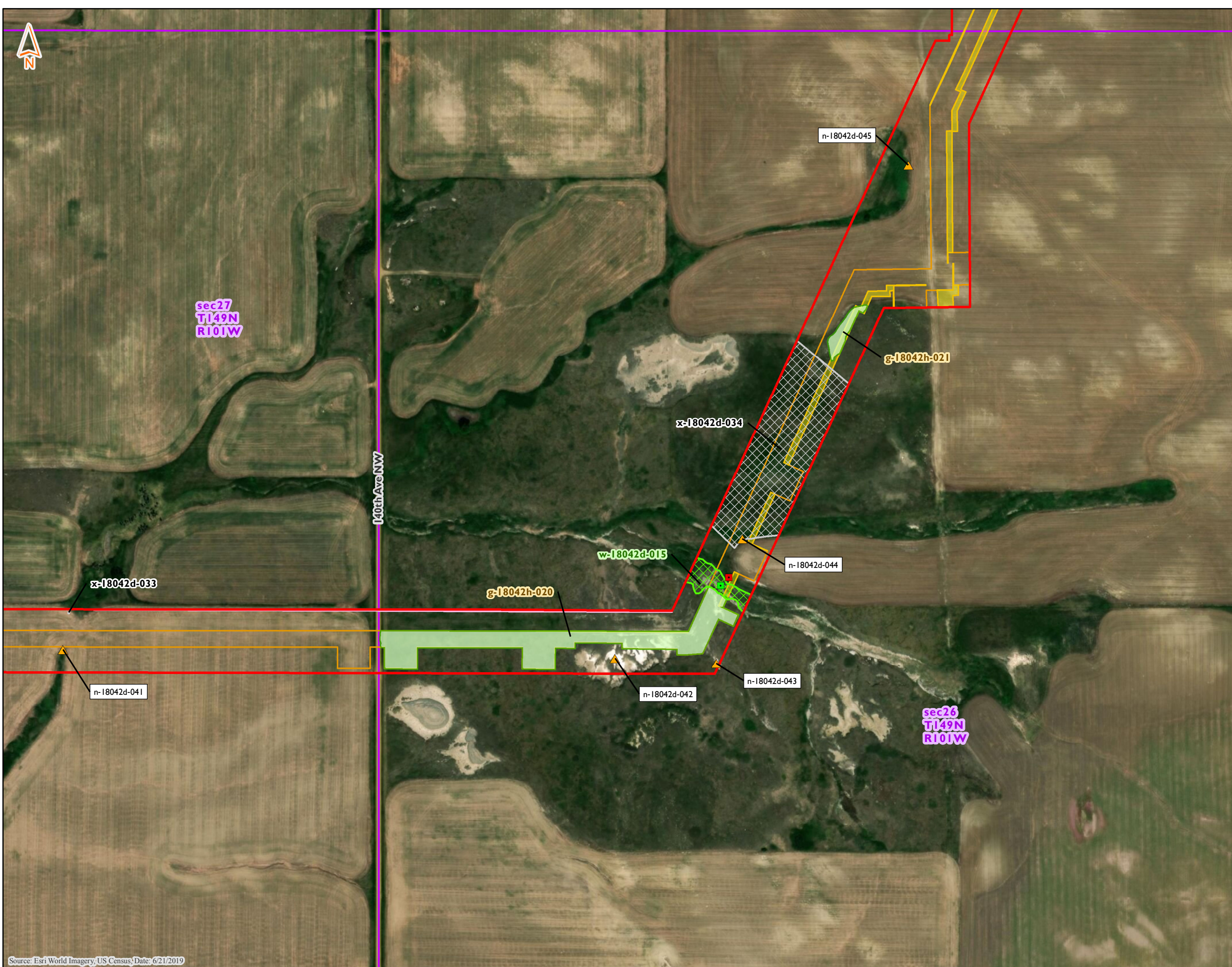
Source: Esri World Imagery, US Census, Date: 6/21/2019



Delineated Features
Demicks Lake Pipeline Project
ONEOK Bakken Pipeline, L.L.C.
McKenzie County, North Dakota

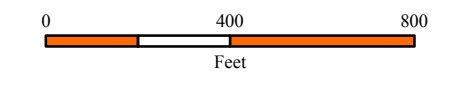
- Northern Long-Eared Bat Roosting Tree
- Non-NHD/NWI Point
- PEM Data Point
- PFO Data Point
- PSS Data Point
- PUB Data Point
- Upland Data Point
- Delineated PEM Wetland
- Delineated PFO Wetland
- Delineated PSS Wetland
- Delineated PUB Wetland
- Preliminary Wetland Delineation
- Delineated Waterbody
- Preliminary Waterbody Delineation
- Noxious Weed Occurrence
- Untilled Grassland
- Little Missouri National Grasslands
- Golden Eagle Nest Area
- PLSS Section
- Proposed Workspace Surveyed in 2019
- Proposed Workspace Surveyed in 2018
- Unsurveyed Area -No Landowner Permission
- Corridor Area Surveyed in 2019
- Environmental Survey Corridor (6/4/2019)



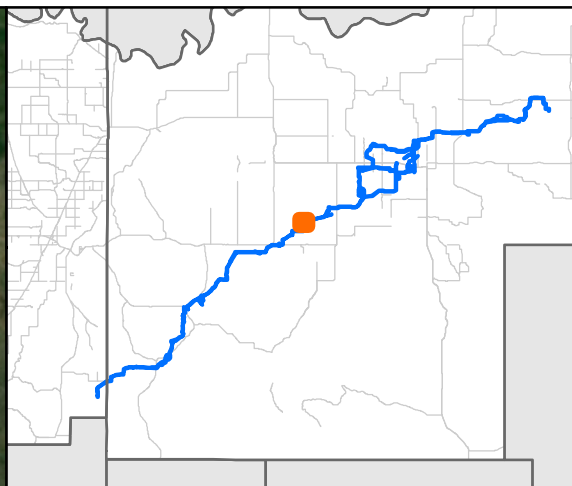


Delineated Features
Demicks Lake Pipeline Project
ONEOK Bakken Pipeline, L.L.C.
McKenzie County, North Dakota

- Northern Long-Eared Bat Roosting Tree
- Non-NHD/NWI Point
- PEM Data Point
- PFO Data Point
- PSS Data Point
- PUB Data Point
- Upland Data Point
- Delineated PEM Wetland
- Delineated PFO Wetland
- Delineated PSS Wetland
- Delineated PUB Wetland
- Preliminary Wetland Delineation
- Delineated Waterbody
- Preliminary Waterbody Delineation
- Noxious Weed Occurrence
- Untilled Grassland
- Little Missouri National Grasslands
- Golden Eagle Nest Area
- PLSS Section
- Proposed Workspace Surveyed in 2019
- Proposed Workspace Surveyed in 2018
- Unsurveyed Area -No Landowner Permission
- Corridor Area Surveyed in 2019
- Environmental Survey Corridor (6/4/2019)

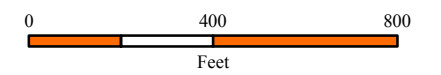


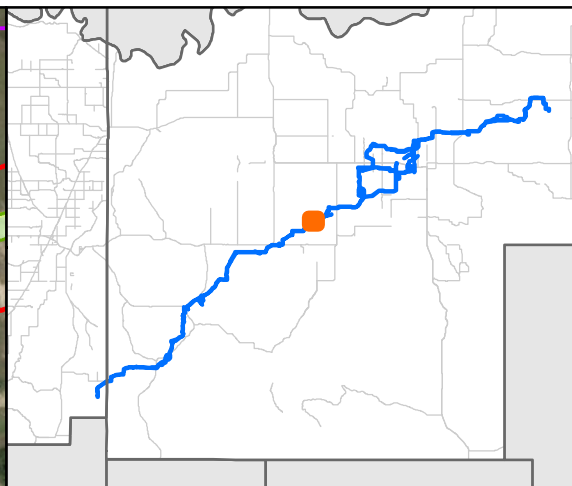
Source: Esri World Imagery, US Census, Date: 6/21/2019



Delineated Features
Demicks Lake Pipeline Project
ONEOK Bakken Pipeline, L.L.C.
McKenzie County, North Dakota

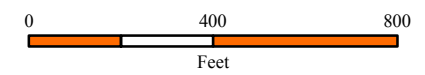
- Northern Long-Eared Bat Roosting Tree
- Non-NHD/NWI Point
- PEM Data Point
- PFO Data Point
- PSS Data Point
- PUB Data Point
- Upland Data Point
- Delineated PEM Wetland
- Delineated PFO Wetland
- Delineated PSS Wetland
- Delineated PUB Wetland
- Preliminary Wetland Delineation
- Delineated Waterbody
- Preliminary Waterbody Delineation
- Noxious Weed Occurrence
- Untilled Grassland
- Little Missouri National Grasslands
- Golden Eagle Nest Area
- PLSS Section
- Proposed Workspace Surveyed in 2019
- Proposed Workspace Surveyed in 2018
- Unsurveyed Area -No Landowner Permission
- Corridor Area Surveyed in 2019
- Environmental Survey Corridor (6/4/2019)



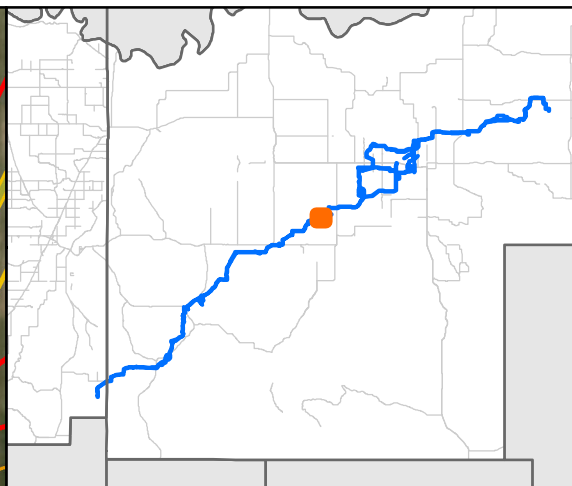
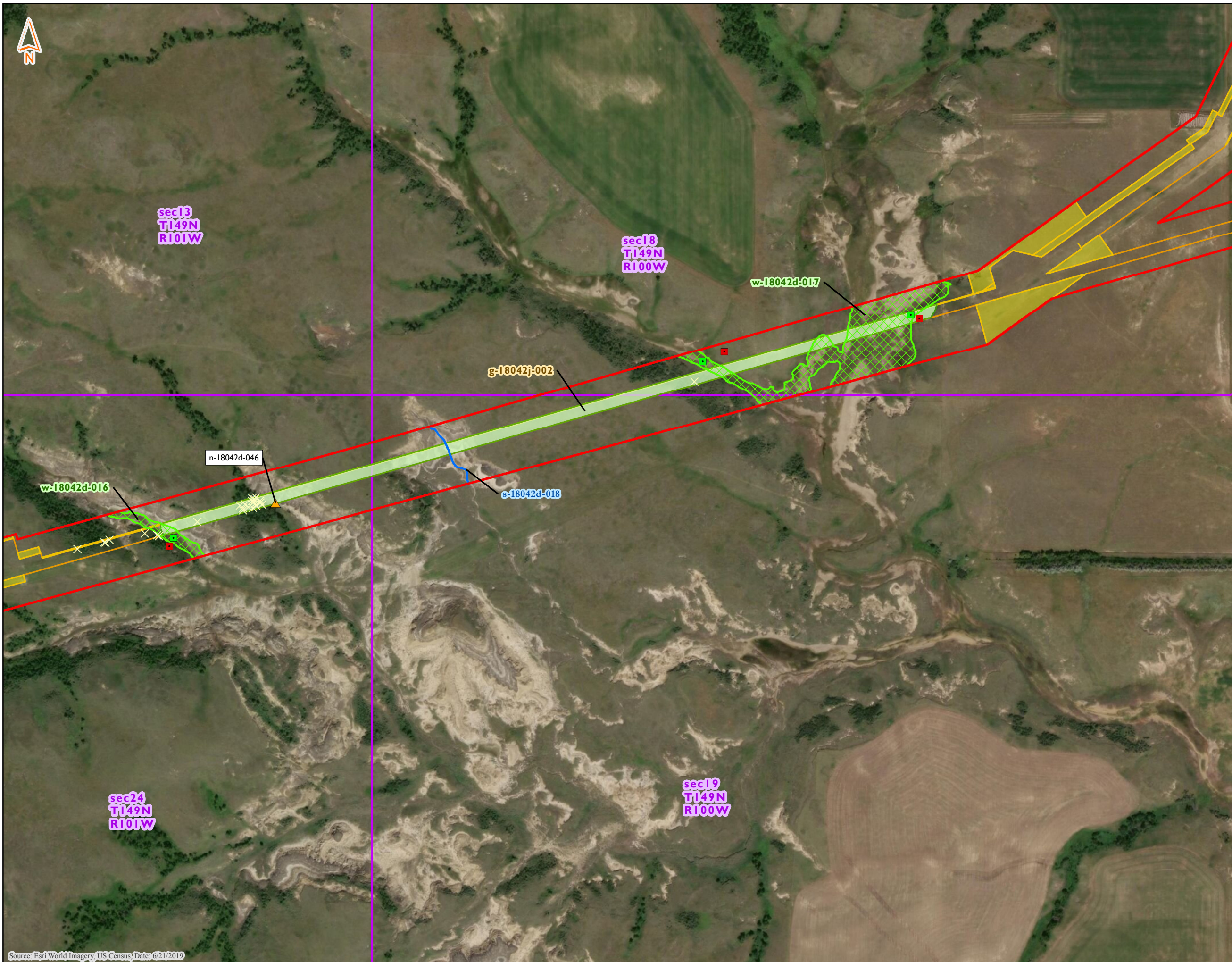


**Delineated Features
Demicks Lake Pipeline Project
ONEOK Bakken Pipeline, L.L.C.
McKenzie County, North Dakota**

- Northern Long-Eared Bat Roosting Tree
- Non-NHD/NWI Point
- PEM Data Point
- PFO Data Point
- PSS Data Point
- PUB Data Point
- Upland Data Point
- Delineated PEM Wetland
- Delineated PFO Wetland
- Delineated PSS Wetland
- Delineated PUB Wetland
- Preliminary Wetland Delineation
- Delineated Waterbody
- Preliminary Waterbody Delineation
- Noxious Weed Occurrence
- Untilled Grassland
- Little Missouri National Grasslands
- Golden Eagle Nest Area
- PLSS Section
- Proposed Workspace Surveyed in 2019
- Proposed Workspace Surveyed in 2018
- Unsurveyed Area -No Landowner Permission
- Corridor Area Surveyed in 2019
- Environmental Survey Corridor (6/4/2019)

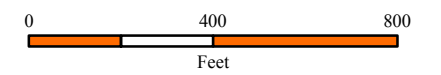


Source: Esri World Imagery, US Census, Date: 6/21/2019

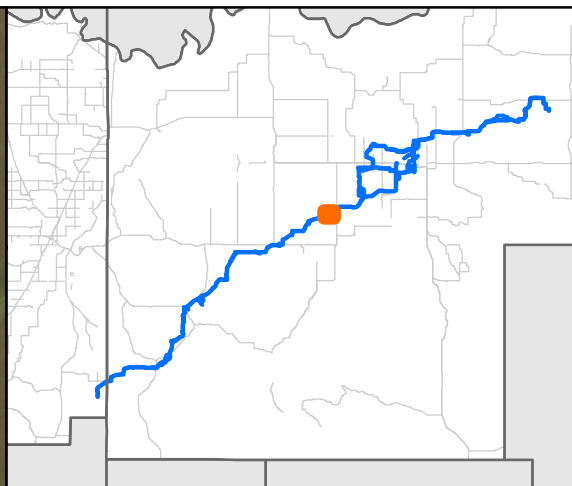
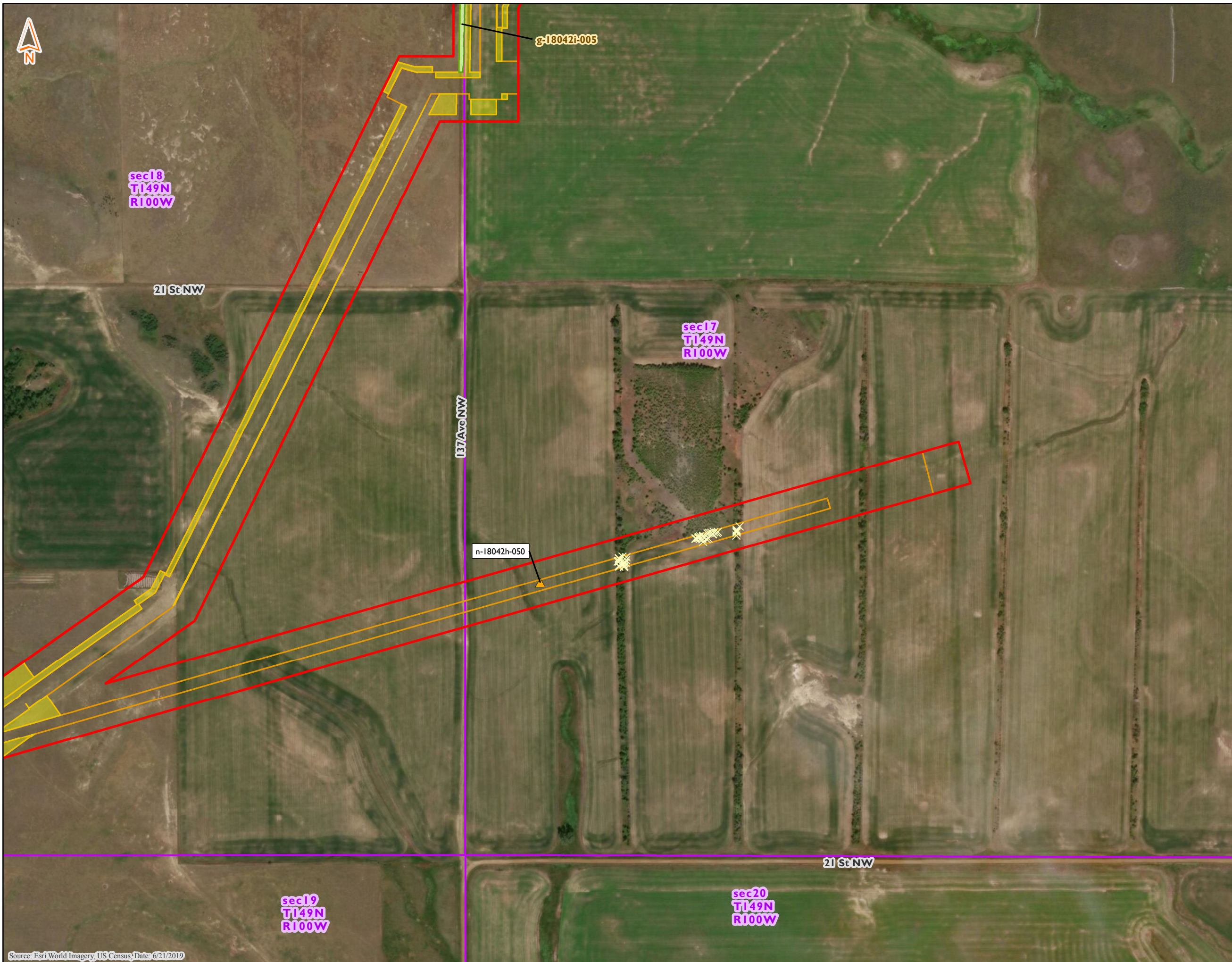


**Delineated Features
Demicks Lake Pipeline Project
ONEOK Bakken Pipeline, L.L.C.
McKenzie County, North Dakota**

- Northern Long-Eared Bat Roosting Tree
- Non-NHD/NWI Point
- PEM Data Point
- PFO Data Point
- PSS Data Point
- PUB Data Point
- Upland Data Point
- Delineated PEM Wetland
- Delineated PFO Wetland
- Delineated PSS Wetland
- Delineated PUB Wetland
- Preliminary Wetland Delineation
- Delineated Waterbody
- Preliminary Waterbody Delineation
- Noxious Weed Occurrence
- Untilled Grassland
- Little Missouri National Grasslands
- Golden Eagle Nest Area
- PLSS Section
- Proposed Workspace Surveyed in 2019
- Proposed Workspace Surveyed in 2018
- Unsurveyed Area -No Landowner Permission
- Corridor Area Surveyed in 2019
- Environmental Survey Corridor (6/4/2019)

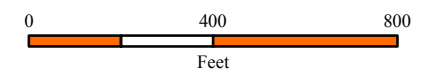


Source: Esri World Imagery, US Census, Date: 6/21/2019

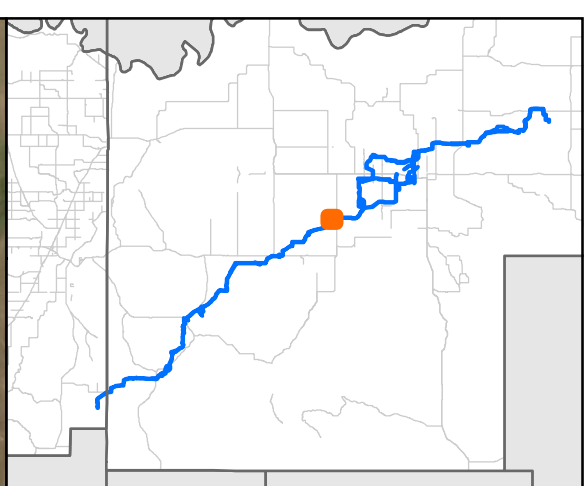
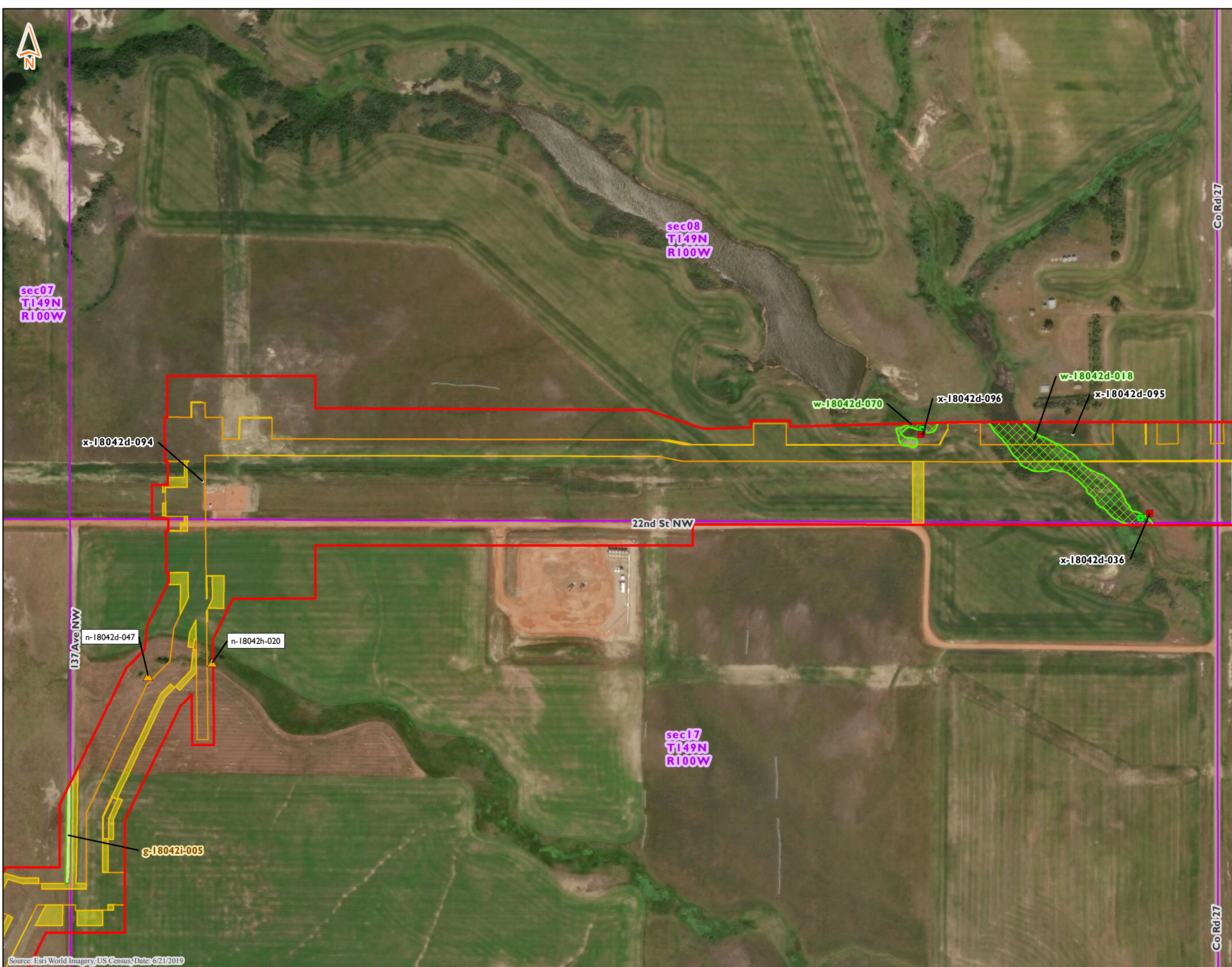


**Delineated Features
Demicks Lake Pipeline Project
ONEOK Bakken Pipeline, L.L.C.
McKenzie County, North Dakota**

- Northern Long-Eared Bat Roosting Tree
- Non-NHD/NWI Point
- PEM Data Point
- PFO Data Point
- PSS Data Point
- PUB Data Point
- Upland Data Point
- Delineated PEM Wetland
- Delineated PFO Wetland
- Delineated PSS Wetland
- Delineated PUB Wetland
- Preliminary Wetland Delineation
- Delineated Waterbody
- Preliminary Waterbody Delineation
- Noxious Weed Occurrence
- Untilled Grassland
- Little Missouri National Grasslands
- Golden Eagle Nest Area
- PLSS Section
- Proposed Workspace Surveyed in 2019
- Proposed Workspace Surveyed in 2018
- Unsurveyed Area -No Landowner Permission
- Corridor Area Surveyed in 2019
- Environmental Survey Corridor (6/4/2019)

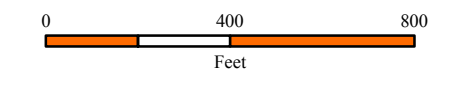


Source: Esri World Imagery, US Census, Date: 6/21/2019

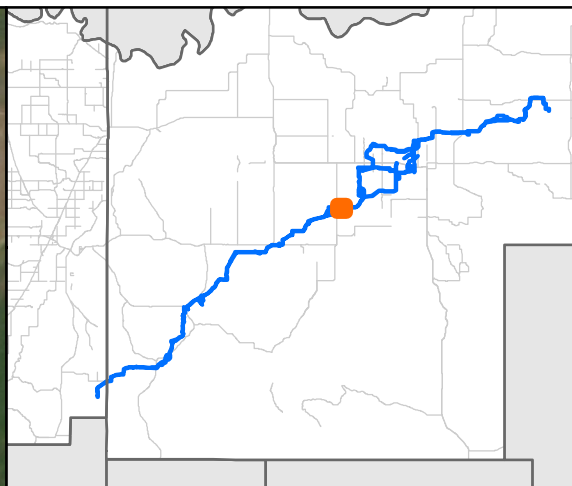
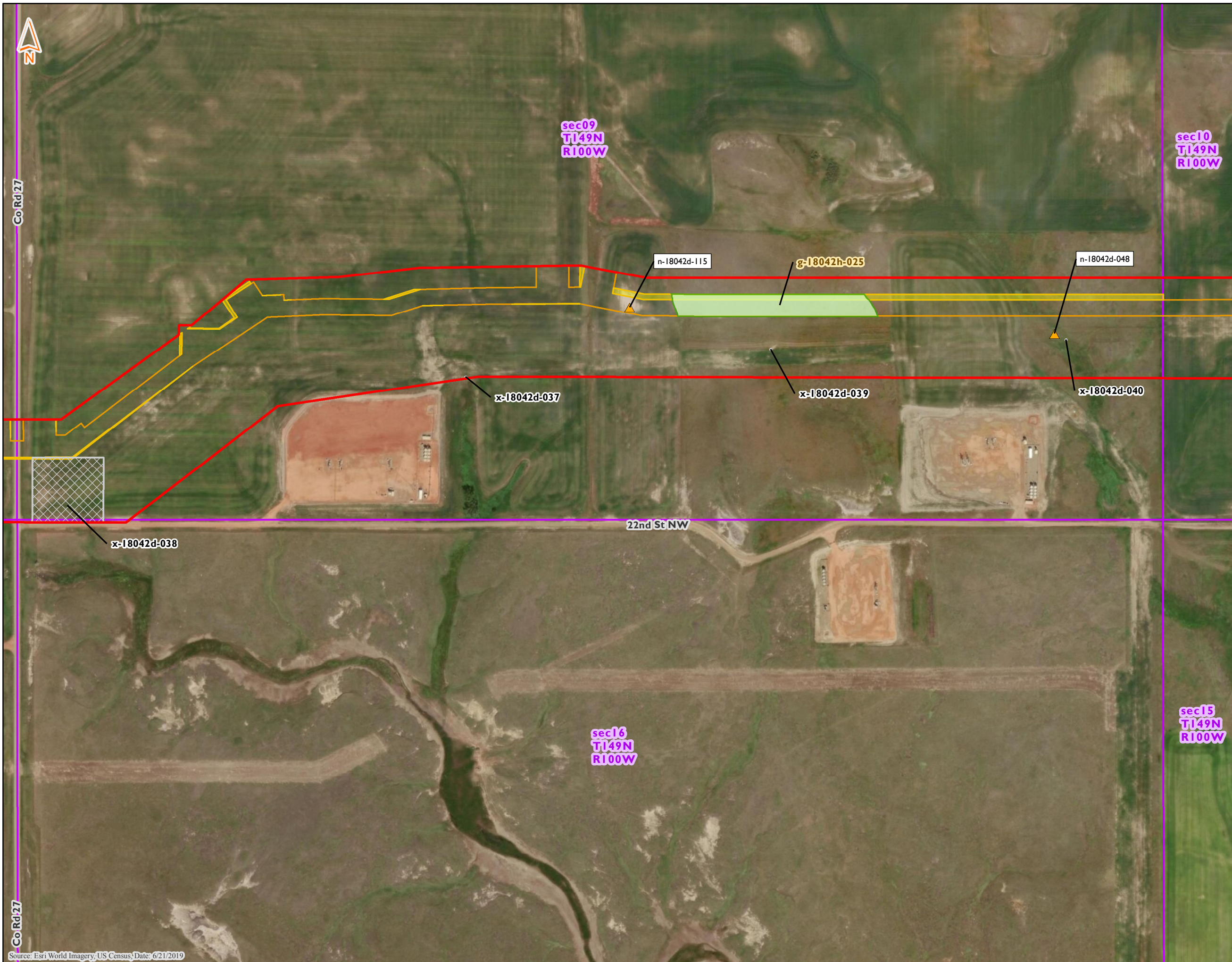


**Delineated Features
Demicks Lake Pipeline Project
ONEOK Bakken Pipeline, L.L.C.
McKenzie County, North Dakota**

- Northern Long-Eared Bat Roosting Tree
- Non-NHD/NWI Point
- PEM Data Point
- PFO Data Point
- PSS Data Point
- PUB Data Point
- Upland Data Point
- Delineated PEM Wetland
- Delineated PFO Wetland
- Delineated PSS Wetland
- Delineated PUB Wetland
- Preliminary Wetland Delineation
- Delineated Waterbody
- Preliminary Waterbody Delineation
- Noxious Weed Occurrence
- Untilled Grassland
- Little Missouri National Grasslands
- Golden Eagle Nest Area
- PLSS Section
- Proposed Workspace Surveyed in 2019
- Proposed Workspace Surveyed in 2018
- Unsurveyed Area -No Landowner Permission
- Corridor Area Surveyed in 2019
- Environmental Survey Corridor (6/4/2019)

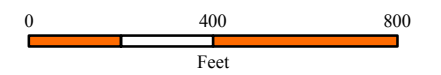


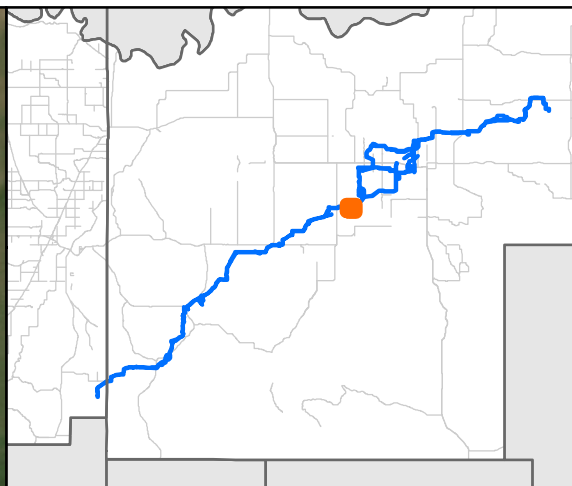
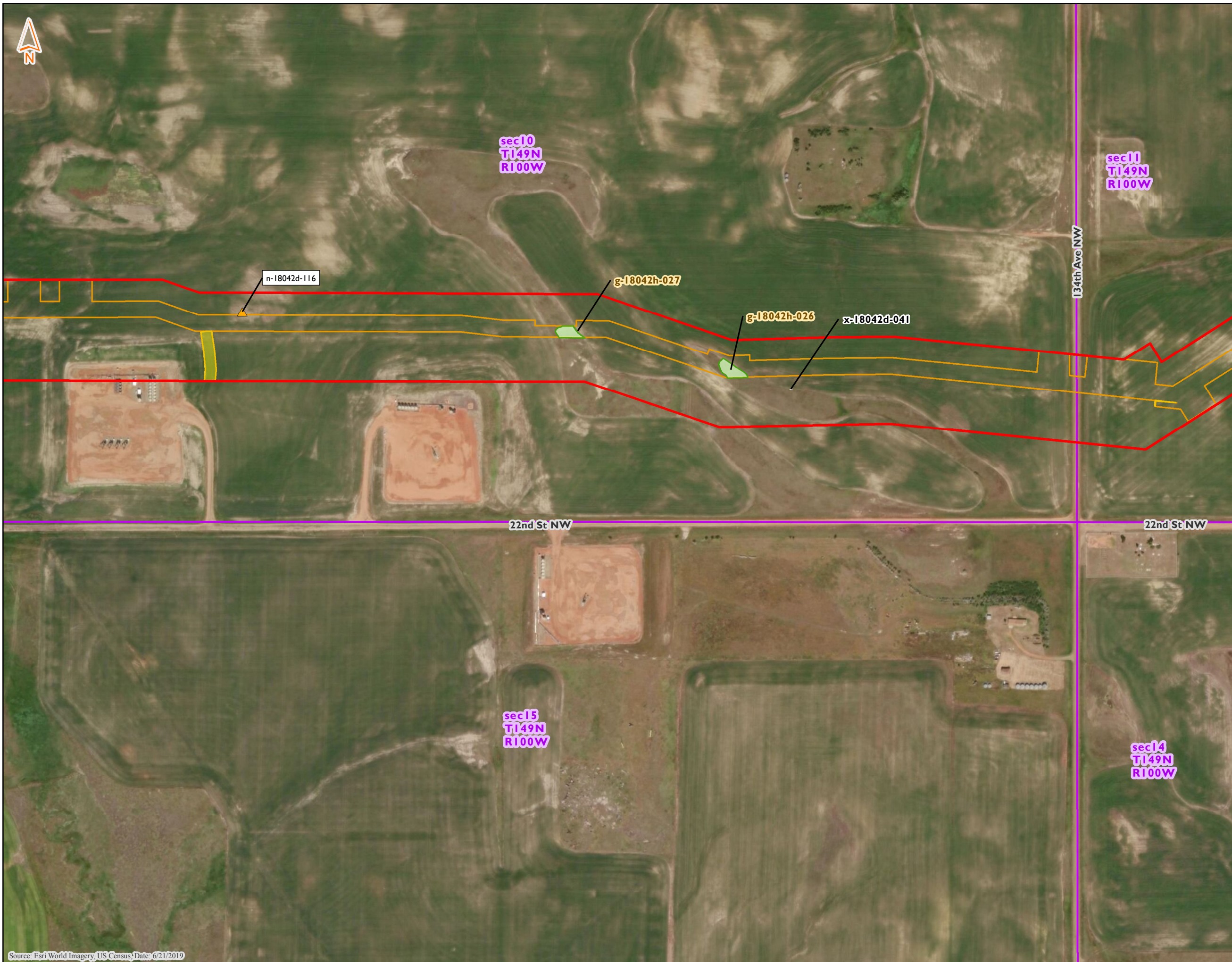
Source: Esri World Imagery, US Census, Date: 6/21/2019



**Demicks Lake Pipeline Project
ONEOK Bakken Pipeline, L.L.C.
McKenzie County, North Dakota**

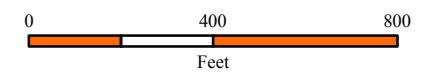
- Northern Long-Eared Bat Roosting Tree
- Non-NHD/NWI Point
- PEM Data Point
- PFO Data Point
- PSS Data Point
- PUB Data Point
- Upland Data Point
- Delineated PEM Wetland
- Delineated PFO Wetland
- Delineated PSS Wetland
- Delineated PUB Wetland
- Preliminary Wetland Delineation
- Delineated Waterbody
- Preliminary Waterbody Delineation
- Noxious Weed Occurrence
- Untilled Grassland
- Little Missouri National Grasslands
- Golden Eagle Nest Area
- PLSS Section
- Proposed Workspace Surveyed in 2019
- Proposed Workspace Surveyed in 2018
- Unsurveyed Area -No Landowner Permission
- Corridor Area Surveyed in 2019
- Environmental Survey Corridor (6/4/2019)



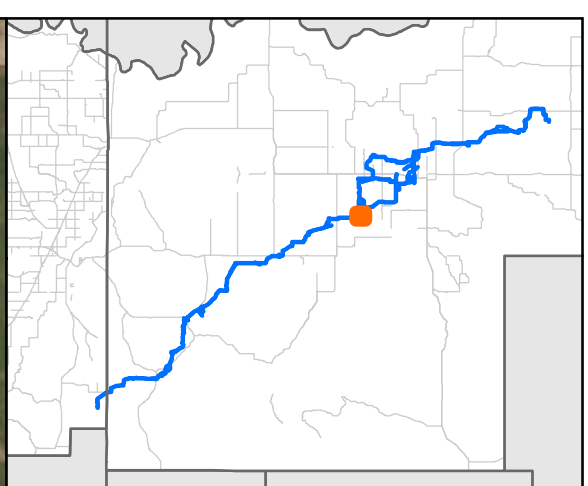
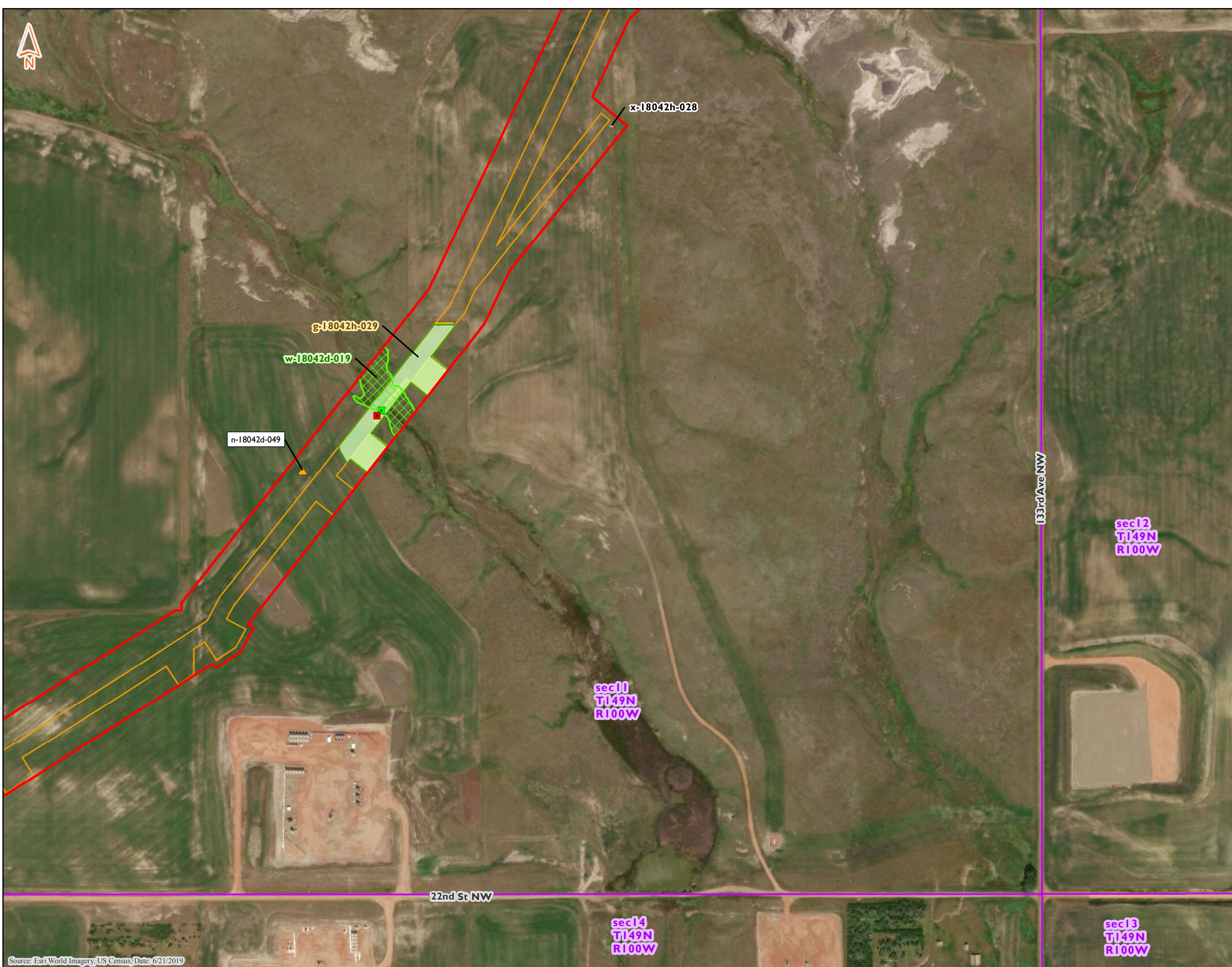


**Delineated Features
Demicks Lake Pipeline Project
ONEOK Bakken Pipeline, L.L.C.
McKenzie County, North Dakota**

- Northern Long-Eared Bat Roosting Tree
- Non-NHD/NWI Point
- PEM Data Point
- PFO Data Point
- PSS Data Point
- PUB Data Point
- Upland Data Point
- Delineated PEM Wetland
- Delineated PFO Wetland
- Delineated PSS Wetland
- Delineated PUB Wetland
- Preliminary Wetland Delineation
- Delineated Waterbody
- Preliminary Waterbody Delineation
- Noxious Weed Occurrence
- Untilled Grassland
- Little Missouri National Grasslands
- Golden Eagle Nest Area
- PLSS Section
- Proposed Workspace Surveyed in 2019
- Proposed Workspace Surveyed in 2018
- Unsurveyed Area -No Landowner Permission
- Corridor Area Surveyed in 2019
- Environmental Survey Corridor (6/4/2019)

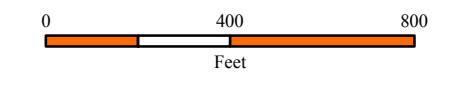


Source: Esri World Imagery, US Census, Date: 6/21/2019

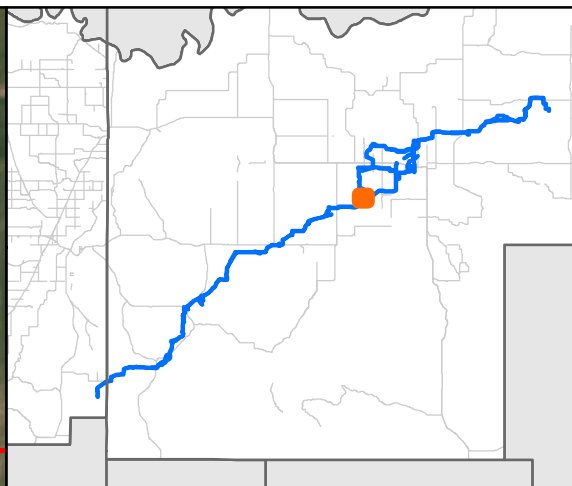
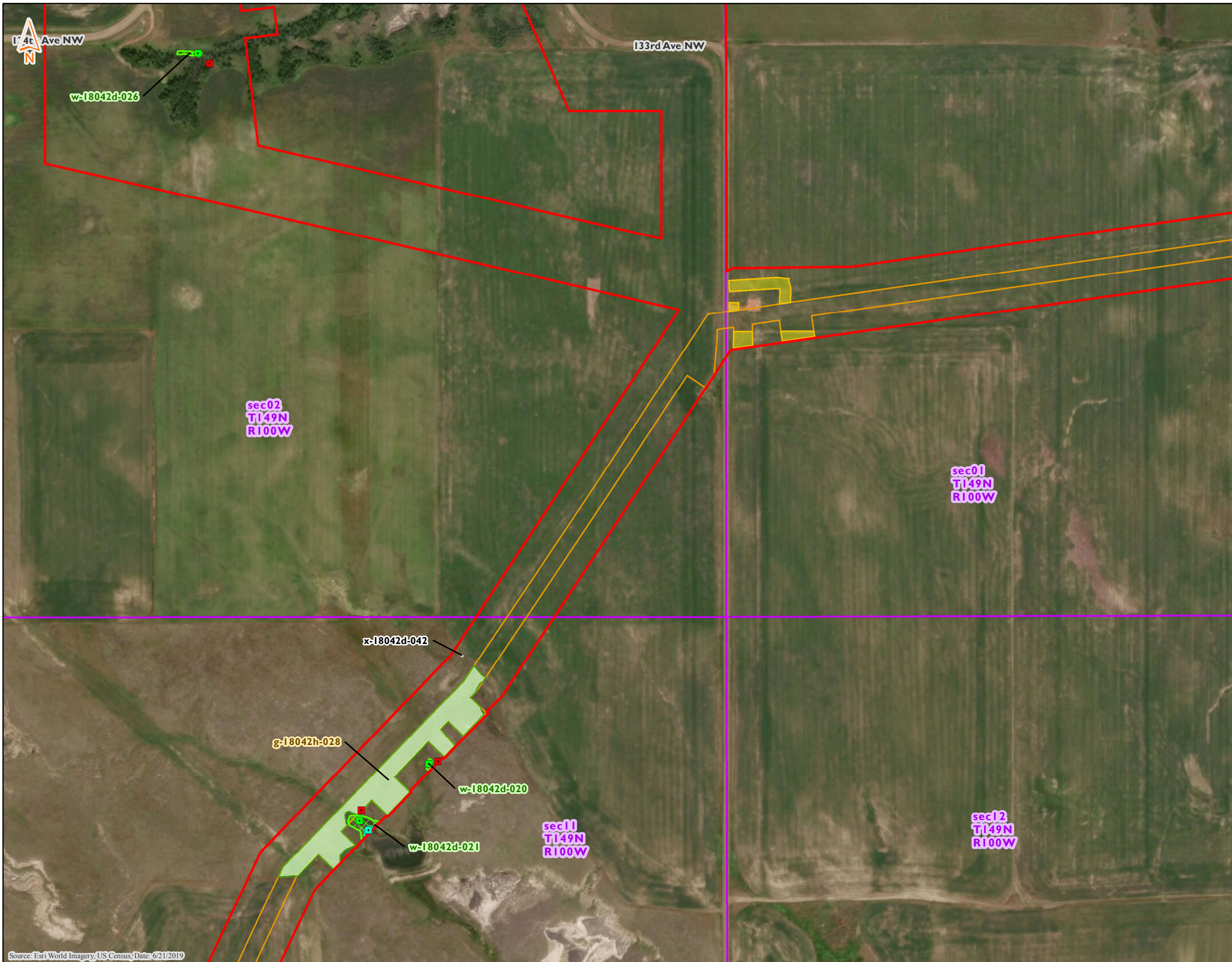


Delineated Features
Demicks Lake Pipeline Project
ONEOK Bakken Pipeline, L.L.C.
McKenzie County, North Dakota

- Northern Long-Eared Bat Roosting Tree
- Non-NHD/NWI Point
- PEM Data Point
- PFO Data Point
- PSS Data Point
- PUB Data Point
- Upland Data Point
- Delineated PEM Wetland
- Delineated PFO Wetland
- Delineated PSS Wetland
- Delineated PUB Wetland
- Preliminary Wetland Delineation
- Delineated Waterbody
- Preliminary Waterbody Delineation
- Noxious Weed Occurrence
- Untilled Grassland
- Little Missouri National Grasslands
- Golden Eagle Nest Area
- PLSS Section
- Proposed Workspace Surveyed in 2019
- Proposed Workspace Surveyed in 2018
- Unsurveyed Area -No Landowner Permission
- Corridor Area Surveyed in 2019
- Environmental Survey Corridor (6/4/2019)

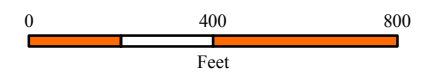


Source: Esri World Imagery, US Census, Date: 6/21/2019

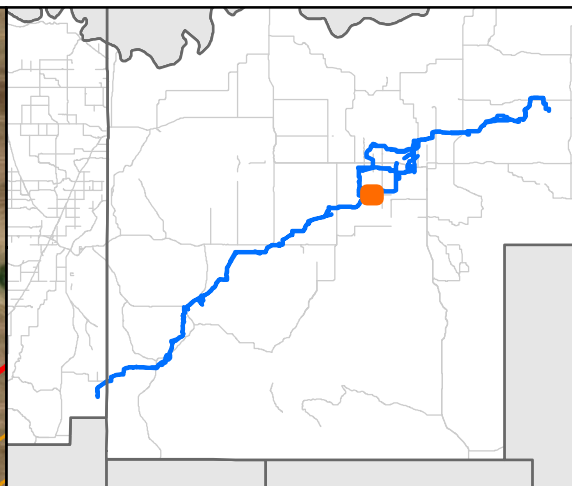
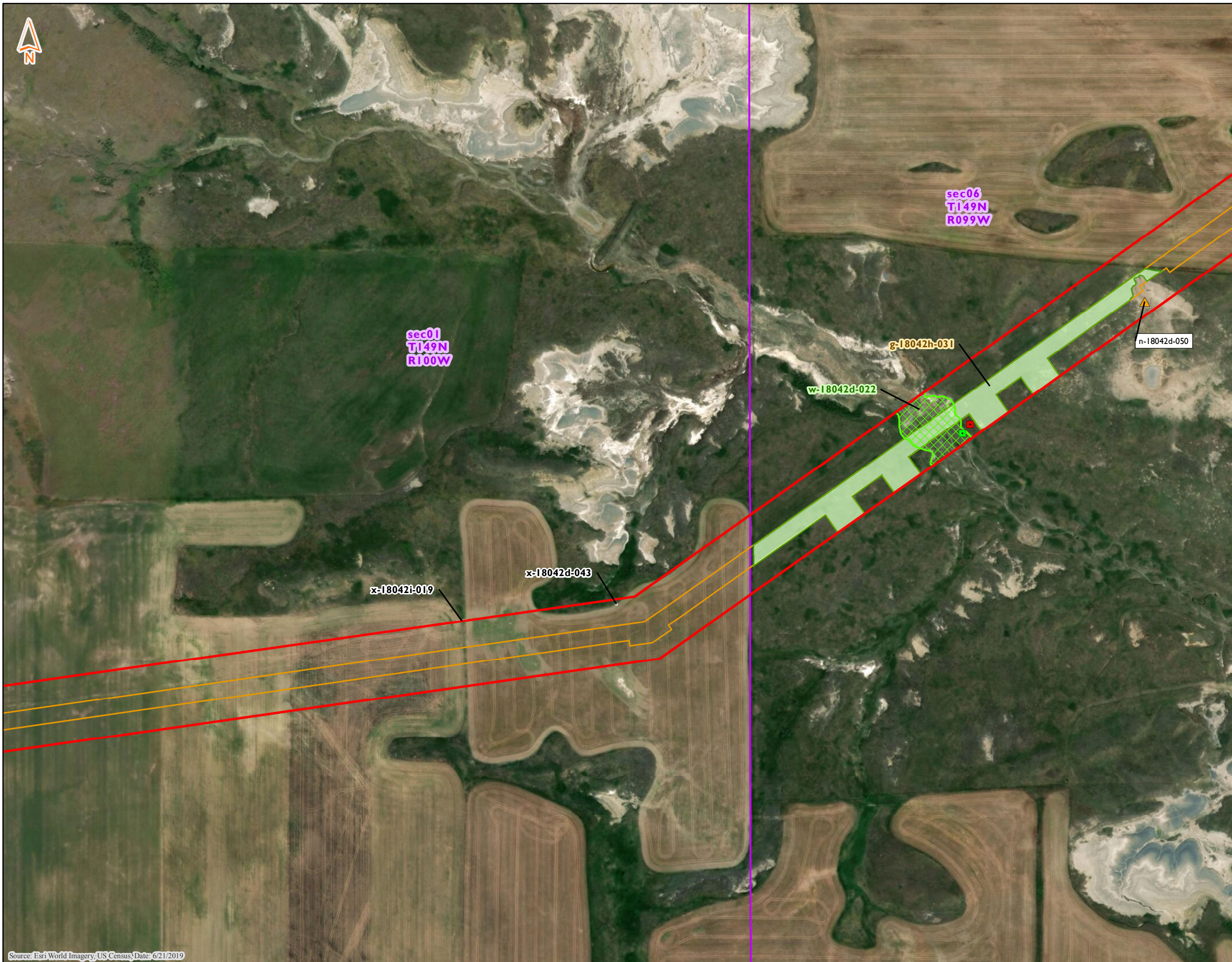


Delineated Features
Demicks Lake Pipeline Project
ONEOK Bakken Pipeline, L.L.C.
McKenzie County, North Dakota

- Northern Long-Eared Bat Roosting Tree
- Non-NHD/NWI Point
- PEM Data Point
- PFO Data Point
- PSS Data Point
- PUB Data Point
- Upland Data Point
- Delineated PEM Wetland
- Delineated PFO Wetland
- Delineated PSS Wetland
- Delineated PUB Wetland
- Preliminary Wetland Delineation
- Delineated Waterbody
- Preliminary Waterbody Delineation
- Noxious Weed Occurrence
- Untilled Grassland
- Little Missouri National Grasslands
- Golden Eagle Nest Area
- PLSS Section
- Proposed Workspace Surveyed in 2019
- Proposed Workspace Surveyed in 2018
- Unsurveyed Area -No Landowner Permission
- Corridor Area Surveyed in 2019
- Environmental Survey Corridor (6/4/2019)

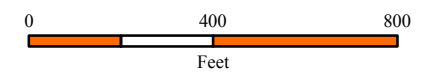


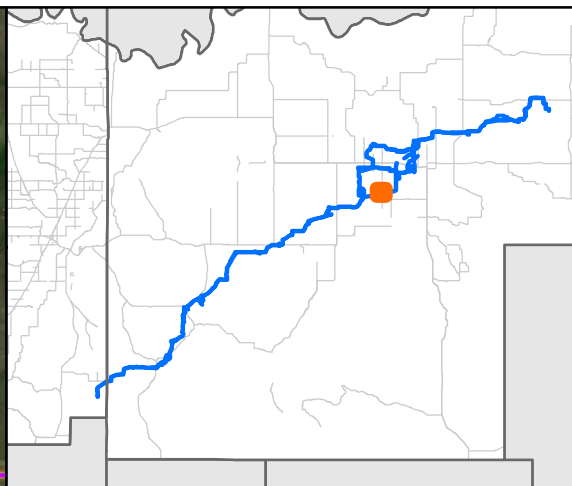
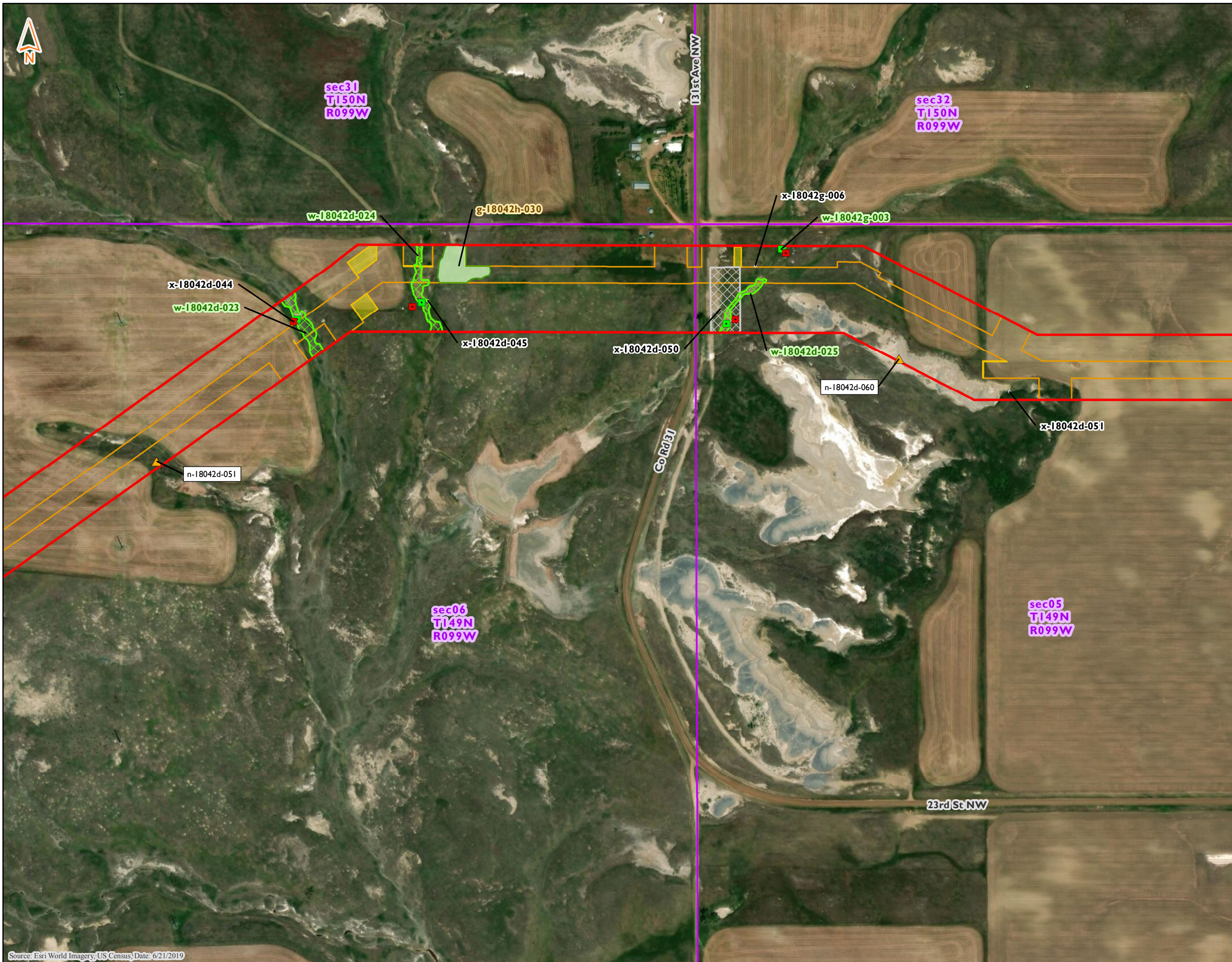
Source: Esri World Imagery, US Census, Date: 6/21/2019



**Delineated Features
Demicks Lake Pipeline Project
ONEOK Bakken Pipeline, L.L.C.
McKenzie County, North Dakota**

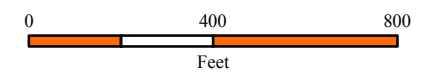
- Northern Long-Eared Bat Roosting Tree
- Non-NHD/NWI Point
- PEM Data Point
- PFO Data Point
- PSS Data Point
- PUB Data Point
- Upland Data Point
- Delineated PEM Wetland
- Delineated PFO Wetland
- Delineated PSS Wetland
- Delineated PUB Wetland
- Preliminary Wetland Delineation
- Delineated Waterbody
- Preliminary Waterbody Delineation
- Noxious Weed Occurrence
- Untilled Grassland
- Little Missouri National Grasslands
- Golden Eagle Nest Area
- PLSS Section
- Proposed Workspace Surveyed in 2019
- Proposed Workspace Surveyed in 2018
- Unsurveyed Area -No Landowner Permission
- Corridor Area Surveyed in 2019
- Environmental Survey Corridor (6/4/2019)



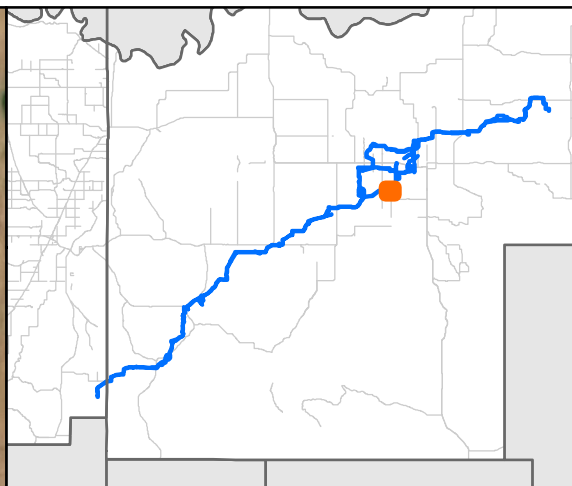
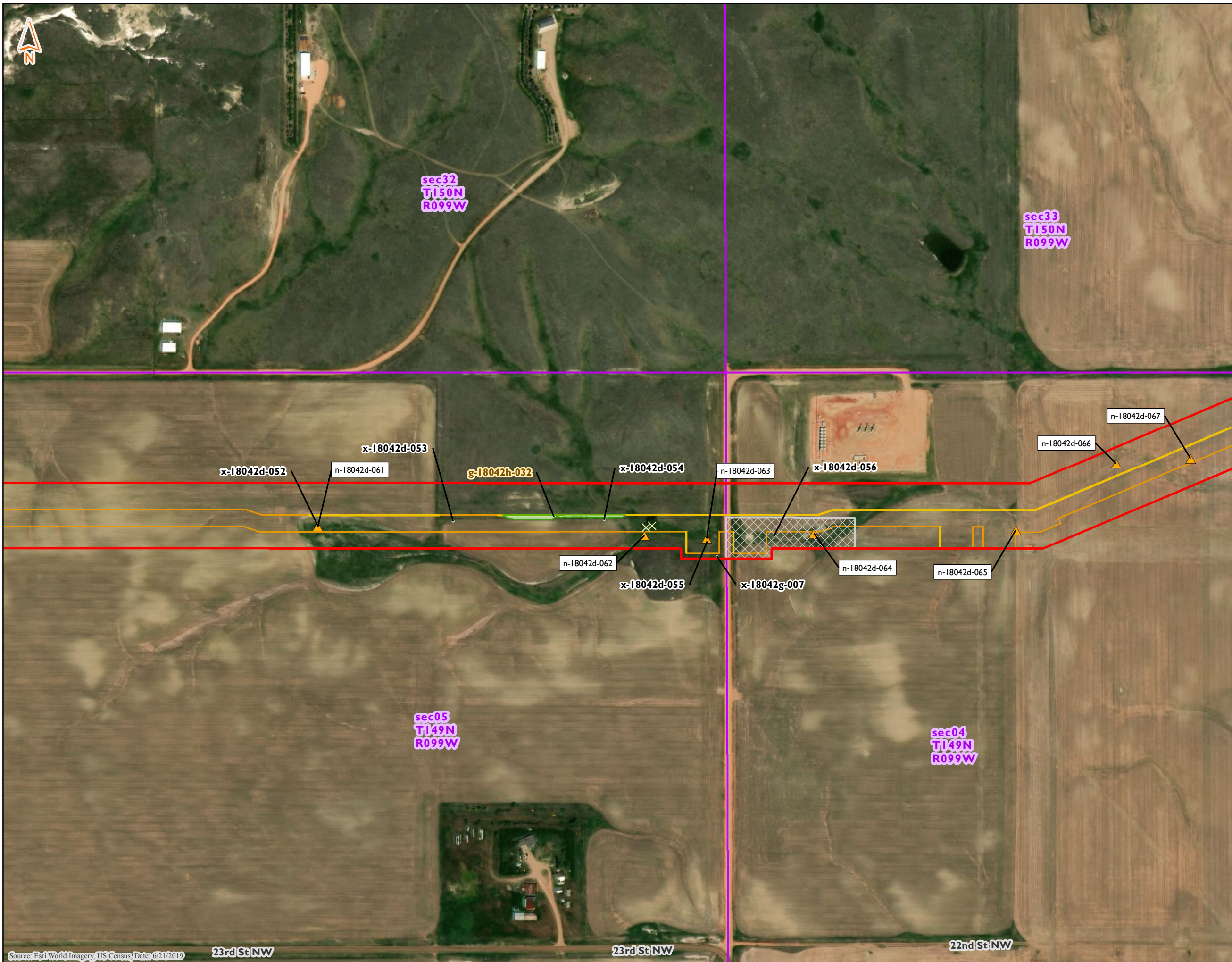


**Delineated Features
Demicks Lake Pipeline Project
ONEOK Bakken Pipeline, L.L.C.
McKenzie County, North Dakota**

- Northern Long-Eared Bat Roosting Tree
- Non-NHD/NWI Point
- PEM Data Point
- PFO Data Point
- PSS Data Point
- PUB Data Point
- Upland Data Point
- Delineated PEM Wetland
- Delineated PFO Wetland
- Delineated PSS Wetland
- Delineated PUB Wetland
- Preliminary Wetland Delineation
- Delineated Waterbody
- Preliminary Waterbody Delineation
- Noxious Weed Occurrence
- Untilled Grassland
- Little Missouri National Grasslands
- Golden Eagle Nest Area
- PLSS Section
- Proposed Workspace Surveyed in 2019
- Proposed Workspace Surveyed in 2018
- Unsurveyed Area -No Landowner Permission
- Corridor Area Surveyed in 2019
- Environmental Survey Corridor (6/4/2019)

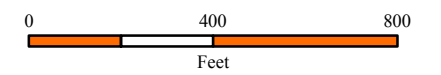


Source: Esri World Imagery, US Census, Date: 6/21/2019



Delineated Features
Demicks Lake Pipeline Project
ONEOK Bakken Pipeline, L.L.C.
McKenzie County, North Dakota

- Northern Long-Eared Bat Roosting Tree
- Non-NHD/NWI Point
- PEM Data Point
- PFO Data Point
- PSS Data Point
- PUB Data Point
- Upland Data Point
- Delineated PEM Wetland
- Delineated PFO Wetland
- Delineated PSS Wetland
- Delineated PUB Wetland
- Preliminary Wetland Delineation
- Delineated Waterbody
- Preliminary Waterbody Delineation
- Noxious Weed Occurrence
- Untilled Grassland
- Little Missouri National Grasslands
- Golden Eagle Nest Area
- PLSS Section
- Proposed Workspace Surveyed in 2019
- Proposed Workspace Surveyed in 2018
- Unsurveyed Area -No Landowner Permission
- Corridor Area Surveyed in 2019
- Environmental Survey Corridor (6/4/2019)

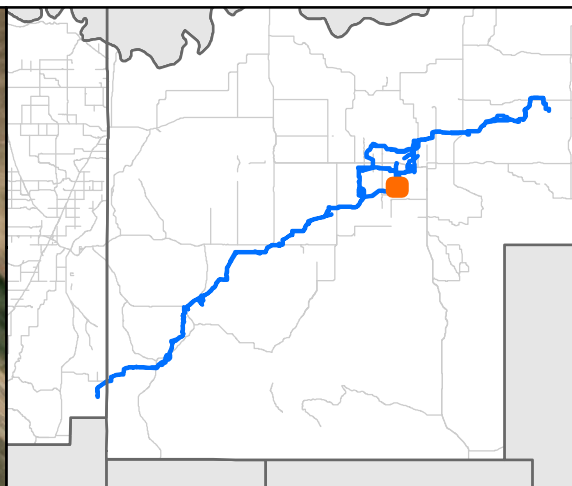
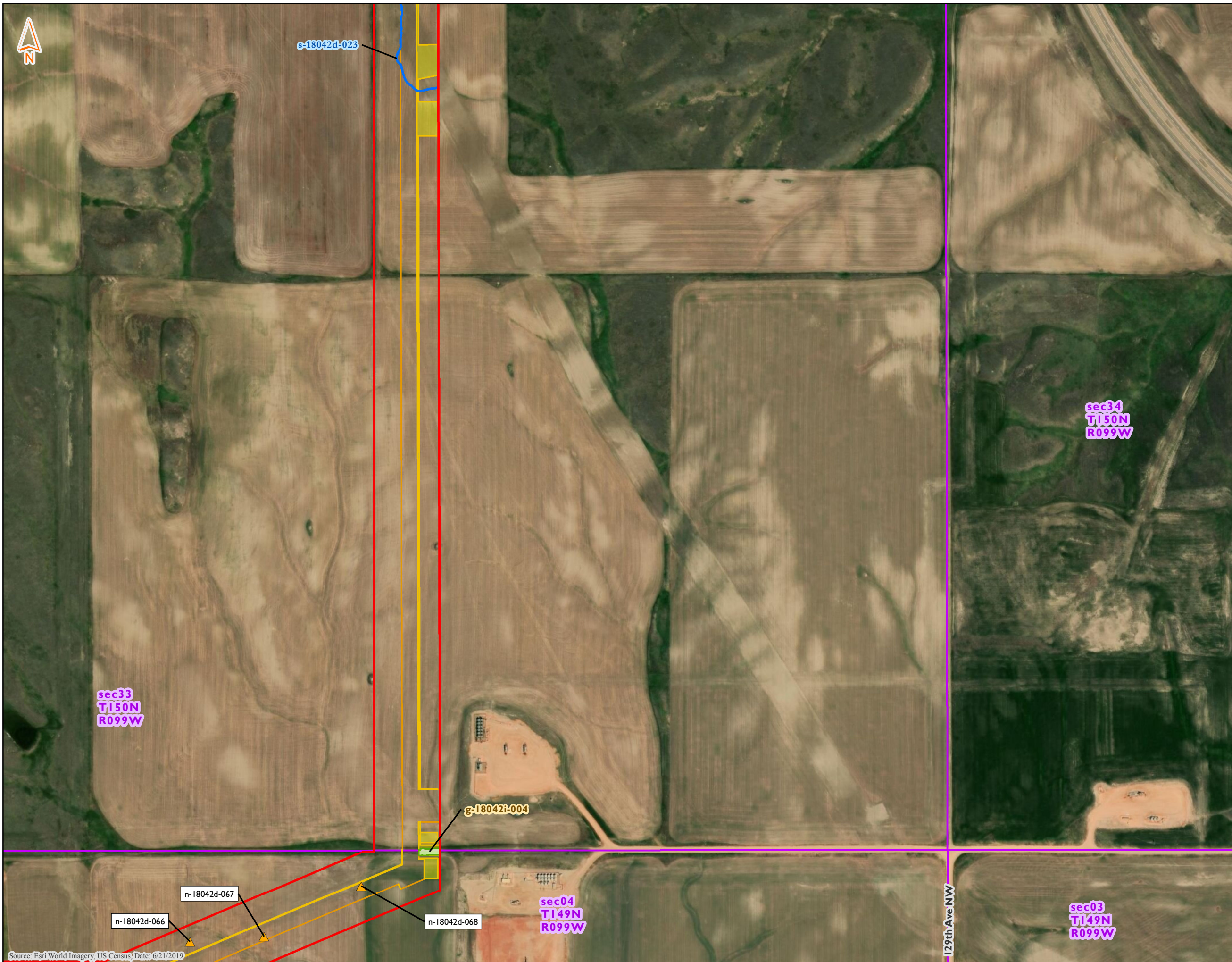


Source: Esri World Imagery, US Census, Date: 6/21/2019

23rd St NW

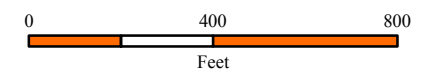
23rd St NW

22nd St NW

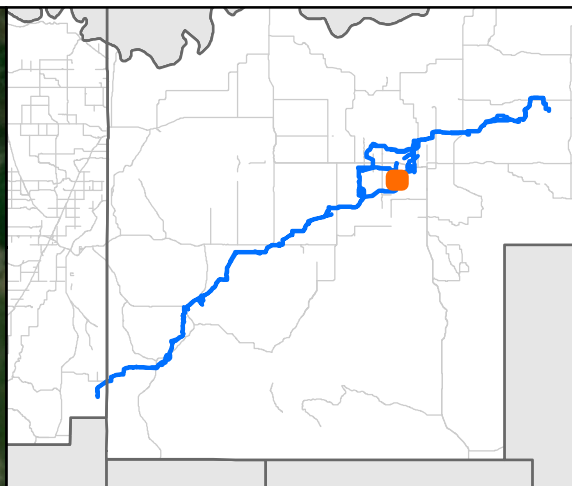
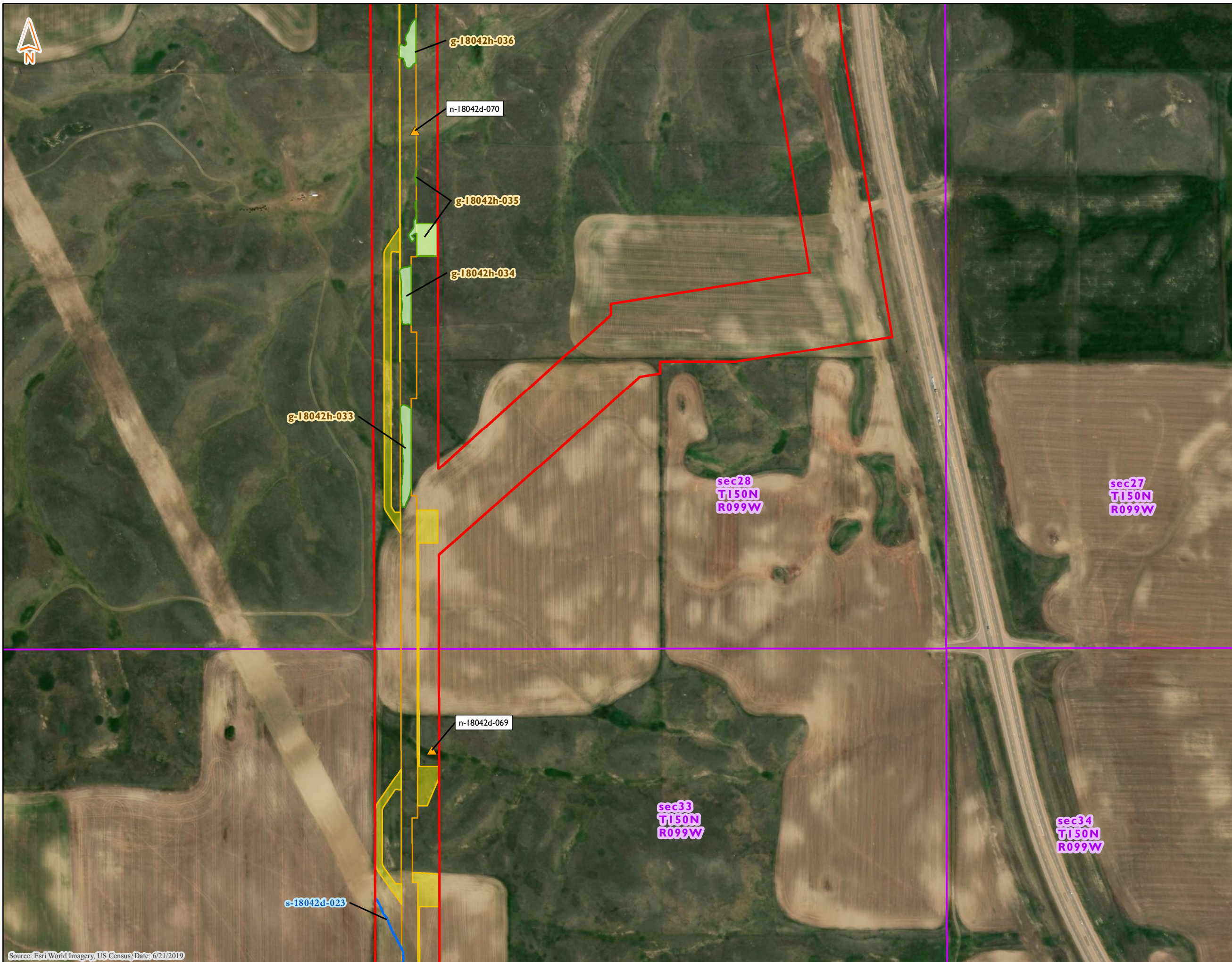


Delineated Features
Demicks Lake Pipeline Project
ONEOK Bakken Pipeline, L.L.C.
McKenzie County, North Dakota

- Northern Long-Eared Bat Roosting Tree
- Non-NHD/NWI Point
- PEM Data Point
- PFO Data Point
- PSS Data Point
- PUB Data Point
- Upland Data Point
- Delineated PEM Wetland
- Delineated PFO Wetland
- Delineated PSS Wetland
- Delineated PUB Wetland
- Preliminary Wetland Delineation
- Delineated Waterbody
- Preliminary Waterbody Delineation
- Noxious Weed Occurrence
- Untilled Grassland
- Little Missouri National Grasslands
- Golden Eagle Nest Area
- PLSS Section
- Proposed Workspace Surveyed in 2019
- Proposed Workspace Surveyed in 2018
- Unsurveyed Area -No Landowner Permission
- Corridor Area Surveyed in 2019
- Environmental Survey Corridor (6/4/2019)

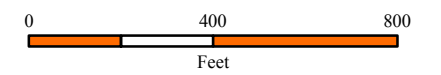


Source: Esri World Imagery, US Census, Date: 6/21/2019

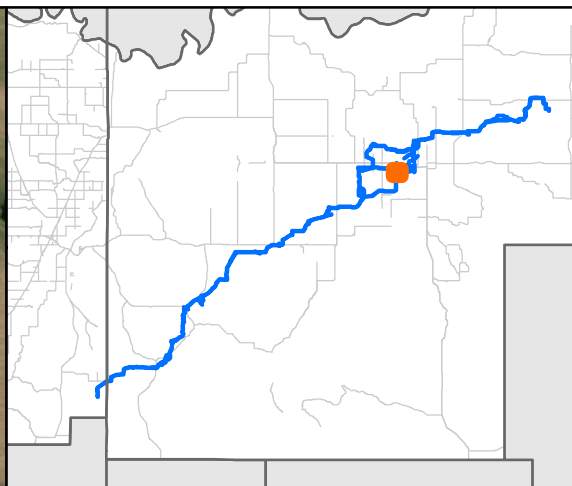
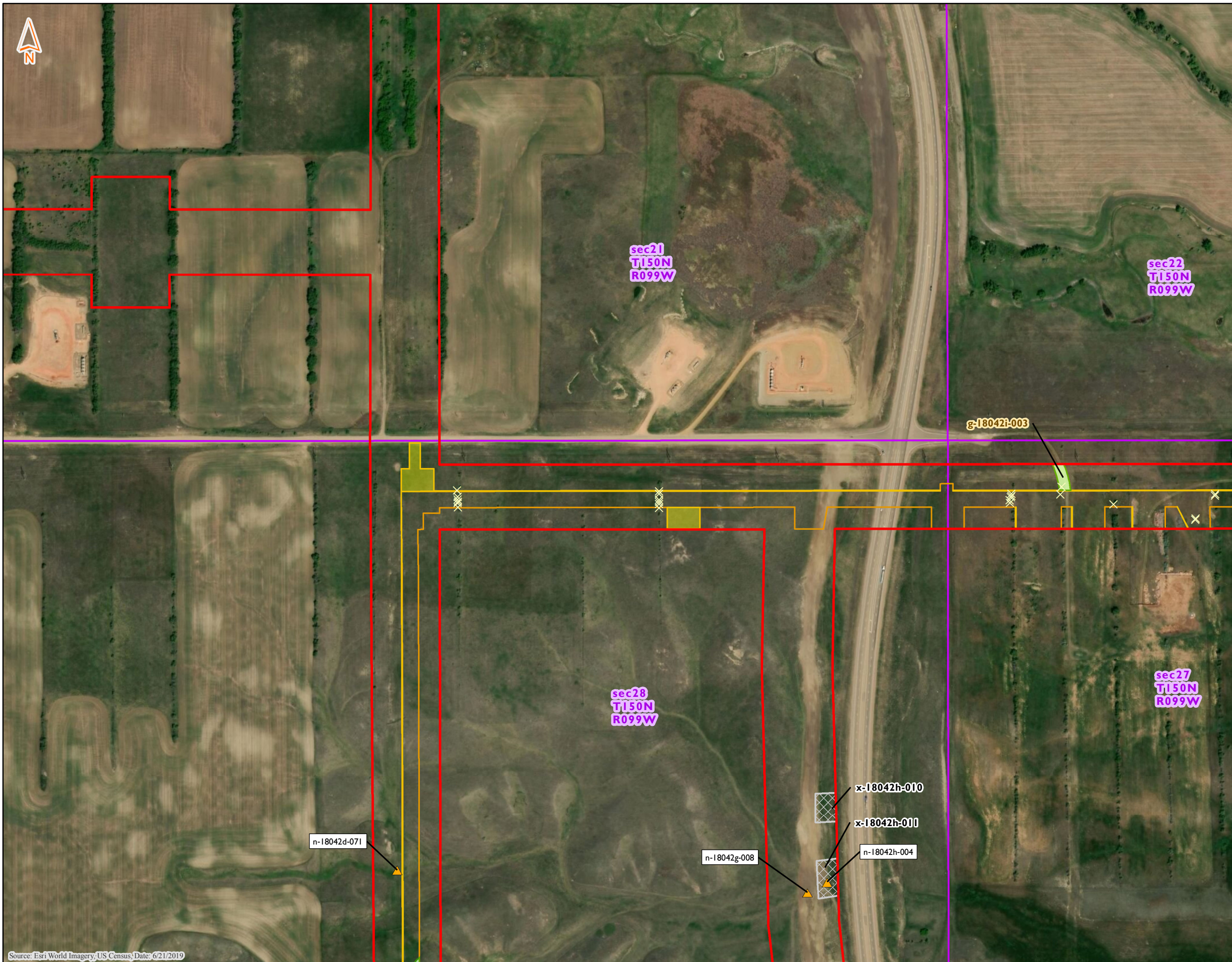


**Delineated Features
Demicks Lake Pipeline Project
ONEOK Bakken Pipeline, L.L.C.
McKenzie County, North Dakota**

- Northern Long-Eared Bat Roosting Tree
- Non-NHD/NWI Point
- PEM Data Point
- PFO Data Point
- PSS Data Point
- PUB Data Point
- Upland Data Point
- Delineated PEM Wetland
- Delineated PFO Wetland
- Delineated PSS Wetland
- Delineated PUB Wetland
- Preliminary Wetland Delineation
- Delineated Waterbody
- Preliminary Waterbody Delineation
- Noxious Weed Occurrence
- Untilled Grassland
- Little Missouri National Grasslands
- Golden Eagle Nest Area
- PLSS Section
- Proposed Workspace Surveyed in 2019
- Proposed Workspace Surveyed in 2018
- Unsurveyed Area -No Landowner Permission
- Corridor Area Surveyed in 2019
- Environmental Survey Corridor (6/4/2019)

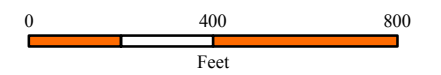


Source: Esri World Imagery, US Census, Date: 6/21/2019

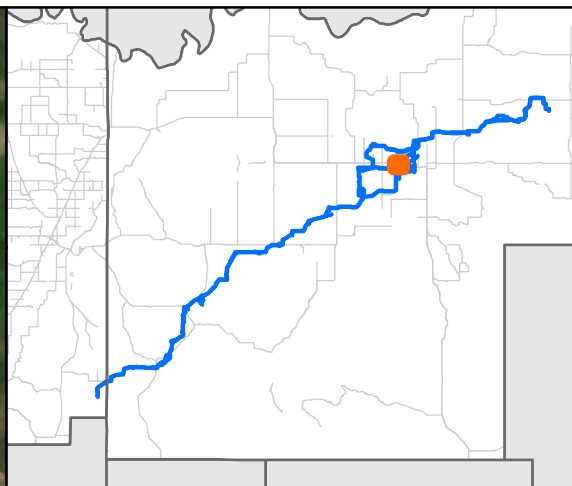
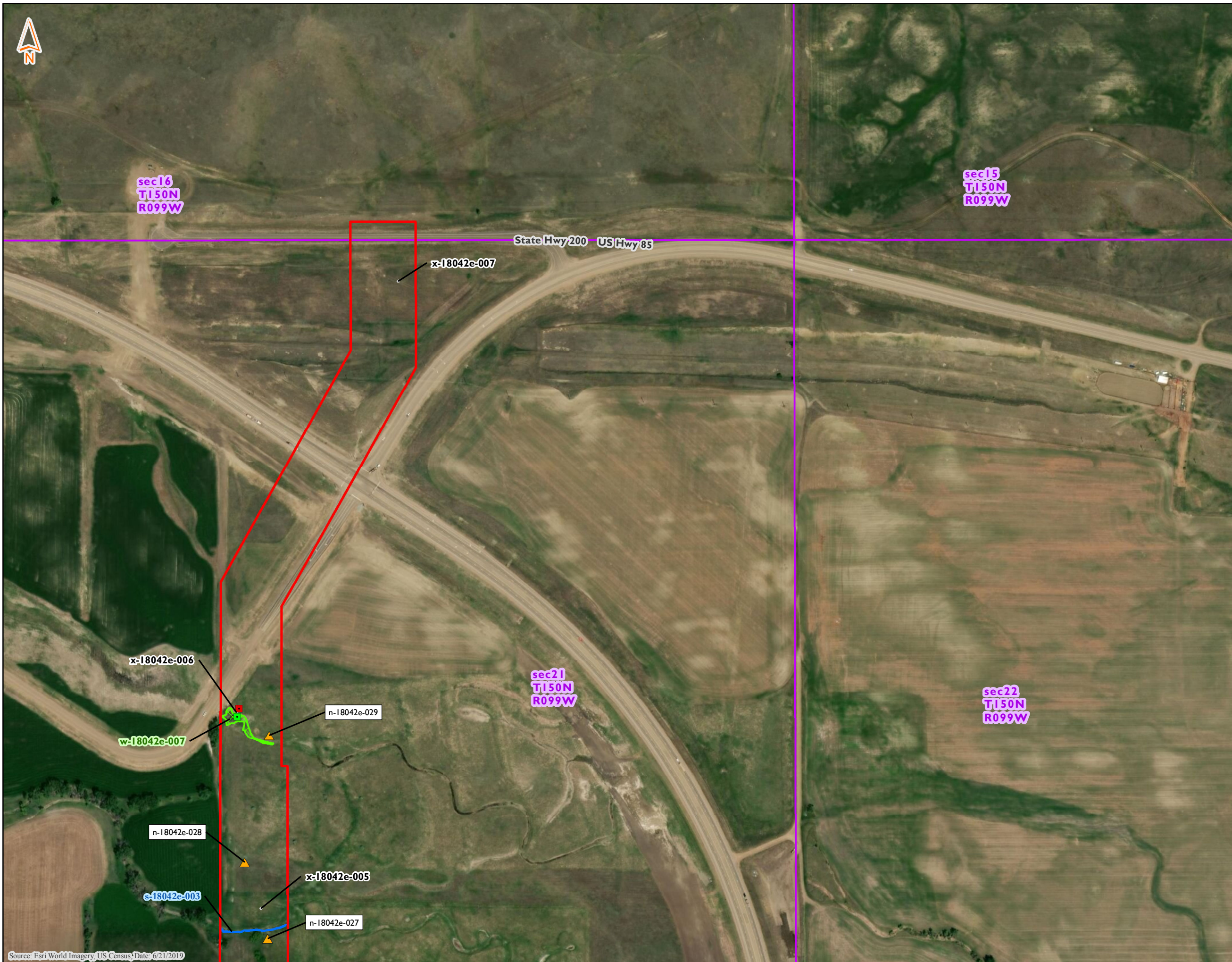


**Delineated Features
Demicks Lake Pipeline Project
ONEOK Bakken Pipeline, L.L.C.
McKenzie County, North Dakota**

- Northern Long-Eared Bat Roosting Tree
- Non-NHD/NWI Point
- PEM Data Point
- PFO Data Point
- PSS Data Point
- PUB Data Point
- Upland Data Point
- Delineated PEM Wetland
- Delineated PFO Wetland
- Delineated PSS Wetland
- Delineated PUB Wetland
- Preliminary Wetland Delineation
- Delineated Waterbody
- Preliminary Waterbody Delineation
- Noxious Weed Occurrence
- Untilled Grassland
- Little Missouri National Grasslands
- Golden Eagle Nest Area
- PLSS Section
- Proposed Workspace Surveyed in 2019
- Proposed Workspace Surveyed in 2018
- Unsurveyed Area -No Landowner Permission
- Corridor Area Surveyed in 2019
- Environmental Survey Corridor (6/4/2019)

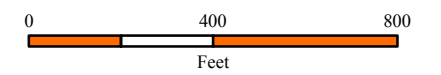


Source: Esri World Imagery, US Census, Date: 6/21/2019

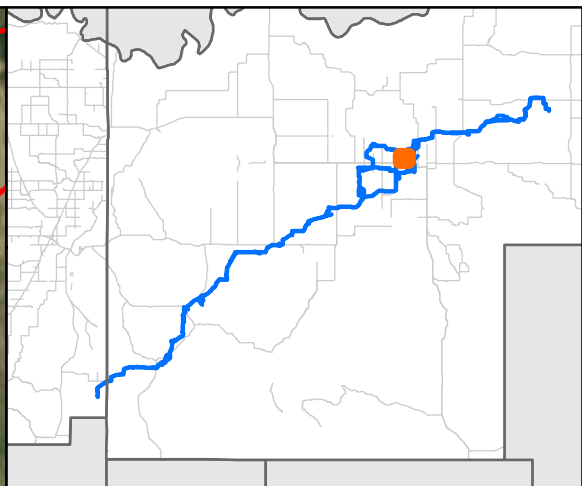
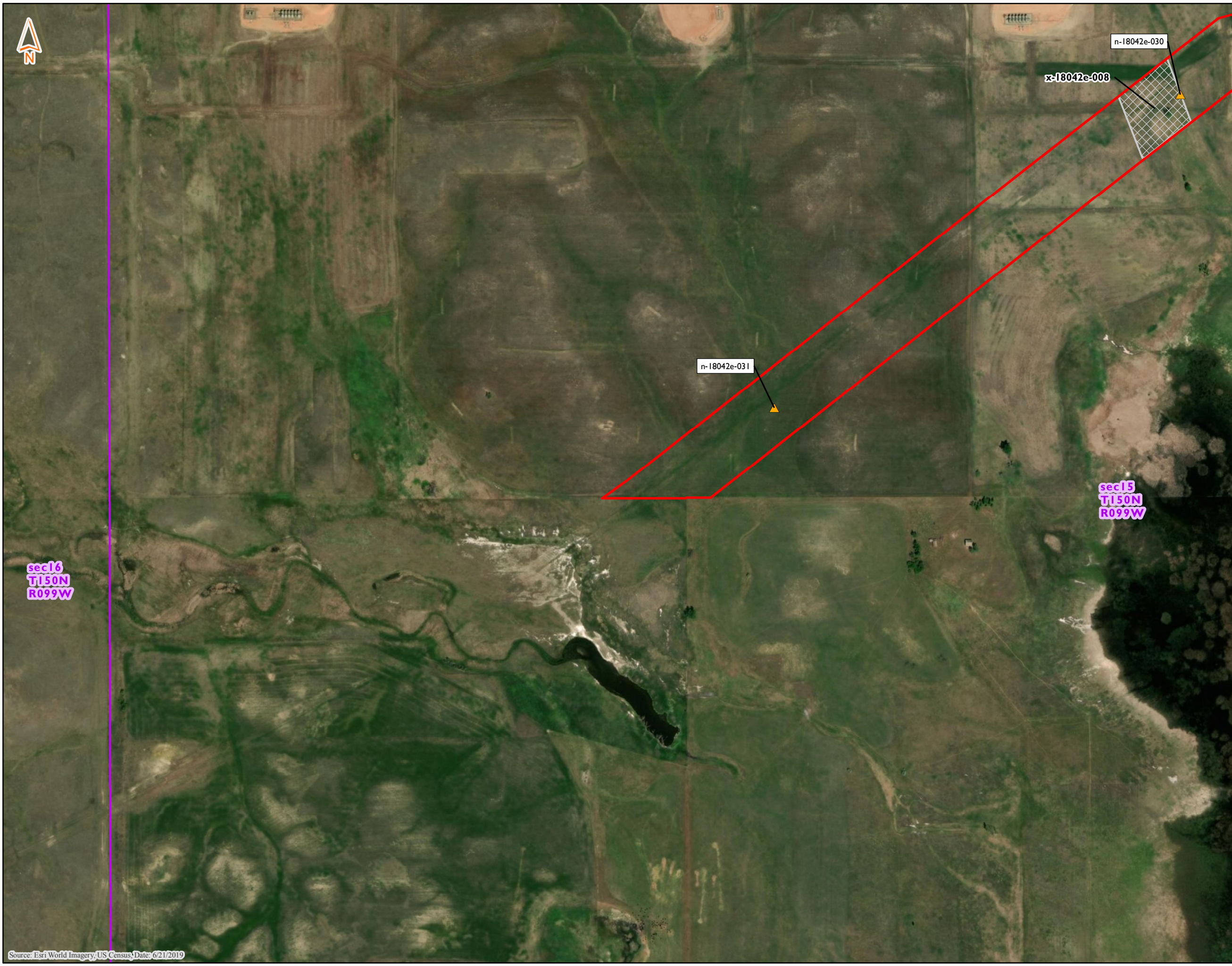


**Delineated Features
Demicks Lake Pipeline Project
ONEOK Bakken Pipeline, L.L.C.
McKenzie County, North Dakota**

- Northern Long-Eared Bat Roosting Tree
- Non-NHD/NWI Point
- PEM Data Point
- PFO Data Point
- PSS Data Point
- PUB Data Point
- Upland Data Point
- Delineated PEM Wetland
- Delineated PFO Wetland
- Delineated PSS Wetland
- Delineated PUB Wetland
- Preliminary Wetland Delineation
- Delineated Waterbody
- Preliminary Waterbody Delineation
- Noxious Weed Occurrence
- Untilled Grassland
- Little Missouri National Grasslands
- Golden Eagle Nest Area
- PLSS Section
- Proposed Workspace Surveyed in 2019
- Proposed Workspace Surveyed in 2018
- Unsurveyed Area -No Landowner Permission
- Corridor Area Surveyed in 2019
- Environmental Survey Corridor (6/4/2019)



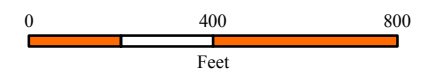
Source: Esri World Imagery, US Census, Date: 6/21/2019

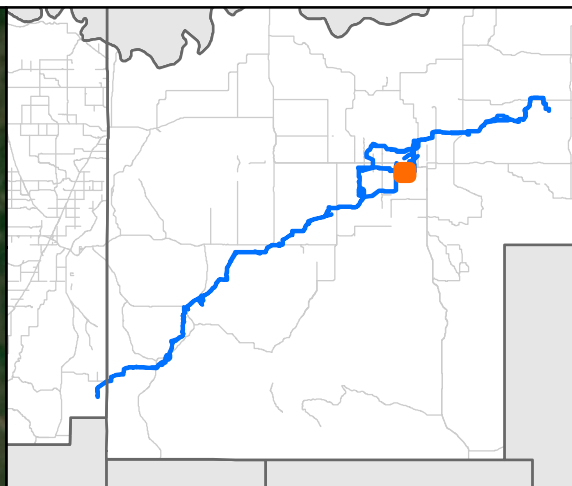
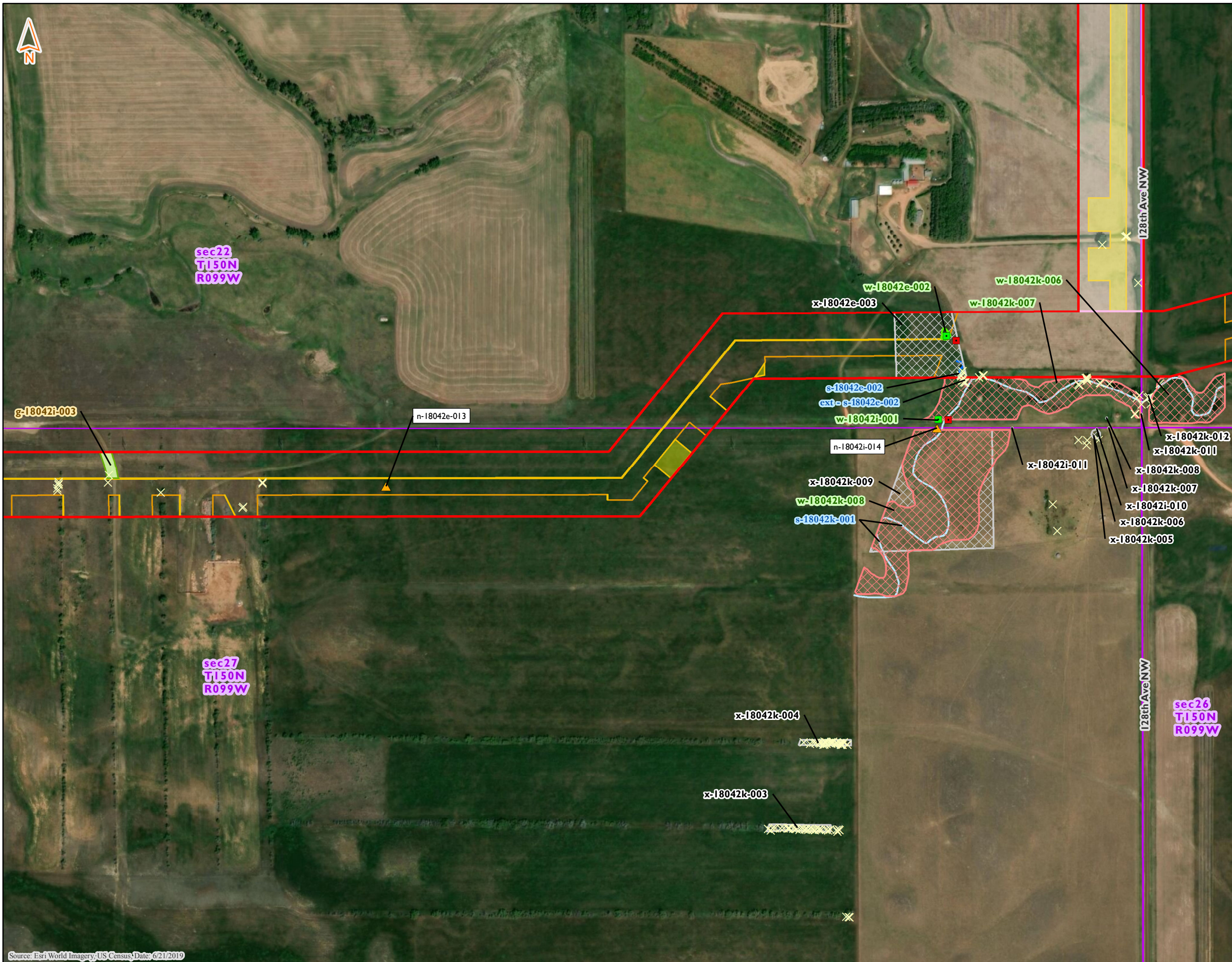


**Delineated Features
Demicks Lake Pipeline Project
ONEOK Bakken Pipeline, L.L.C.
McKenzie County, North Dakota**

Page 51 of 87

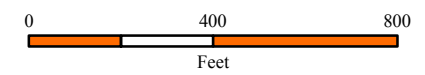
- Northern Long-Eared Bat Roosting Tree
- Non-NHD/NWI Point
- PEM Data Point
- PFO Data Point
- PSS Data Point
- PUB Data Point
- Upland Data Point
- Delineated PEM Wetland
- Delineated PFO Wetland
- Delineated PSS Wetland
- Delineated PUB Wetland
- Preliminary Wetland Delineation
- Delineated Waterbody
- Preliminary Waterbody Delineation
- Noxious Weed Occurrence
- Untilled Grassland
- Little Missouri National Grasslands
- Golden Eagle Nest Area
- PLSS Section
- Proposed Workspace Surveyed in 2019
- Proposed Workspace Surveyed in 2018
- Unsurveyed Area -No Landowner Permission
- Corridor Area Surveyed in 2019
- Environmental Survey Corridor (6/4/2019)



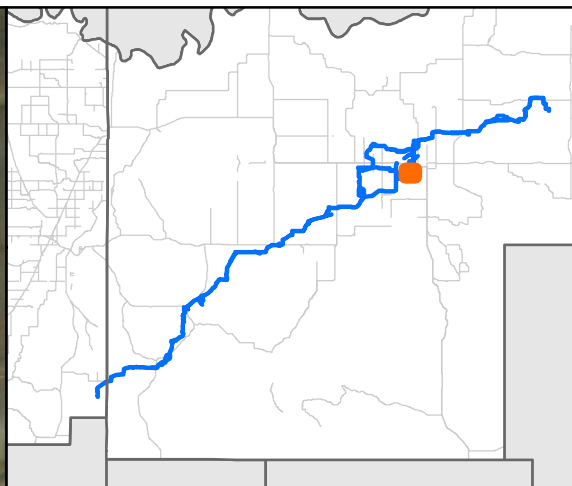
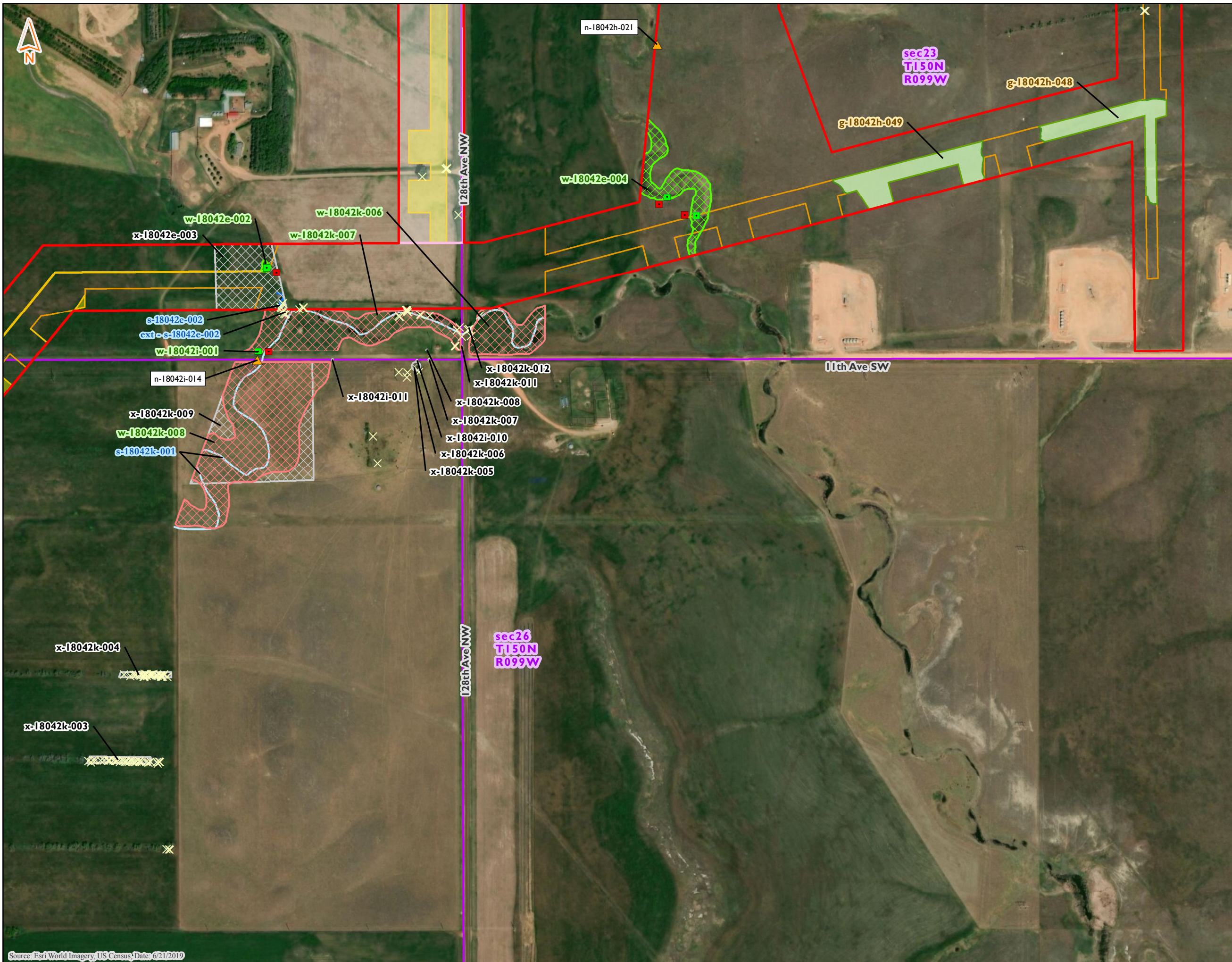


**Delineated Features
Demicks Lake Pipeline Project
ONEOK Bakken Pipeline, L.L.C.
McKenzie County, North Dakota**

- Northern Long-Eared Bat Roosting Tree
- Non-NHD/NWI Point
- PEM Data Point
- PFO Data Point
- PSS Data Point
- PUB Data Point
- Upland Data Point
- Delineated PEM Wetland
- Delineated PFO Wetland
- Delineated PSS Wetland
- Delineated PUB Wetland
- Preliminary Wetland Delineation
- Delineated Waterbody
- Preliminary Waterbody Delineation
- Noxious Weed Occurrence
- Untilled Grassland
- Little Missouri National Grasslands
- Golden Eagle Nest Area
- PLSS Section
- Proposed Workspace Surveyed in 2019
- Proposed Workspace Surveyed in 2018
- Unsurveyed Area -No Landowner Permission
- Corridor Area Surveyed in 2019
- Environmental Survey Corridor (6/4/2019)

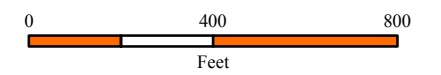


Source: Esri World Imagery, US Census, Date: 6/21/2019

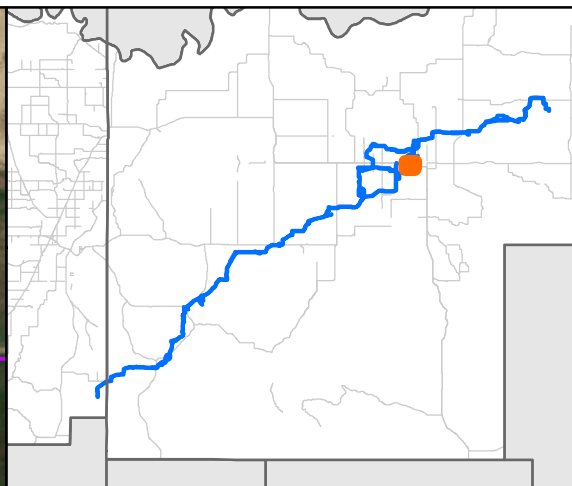
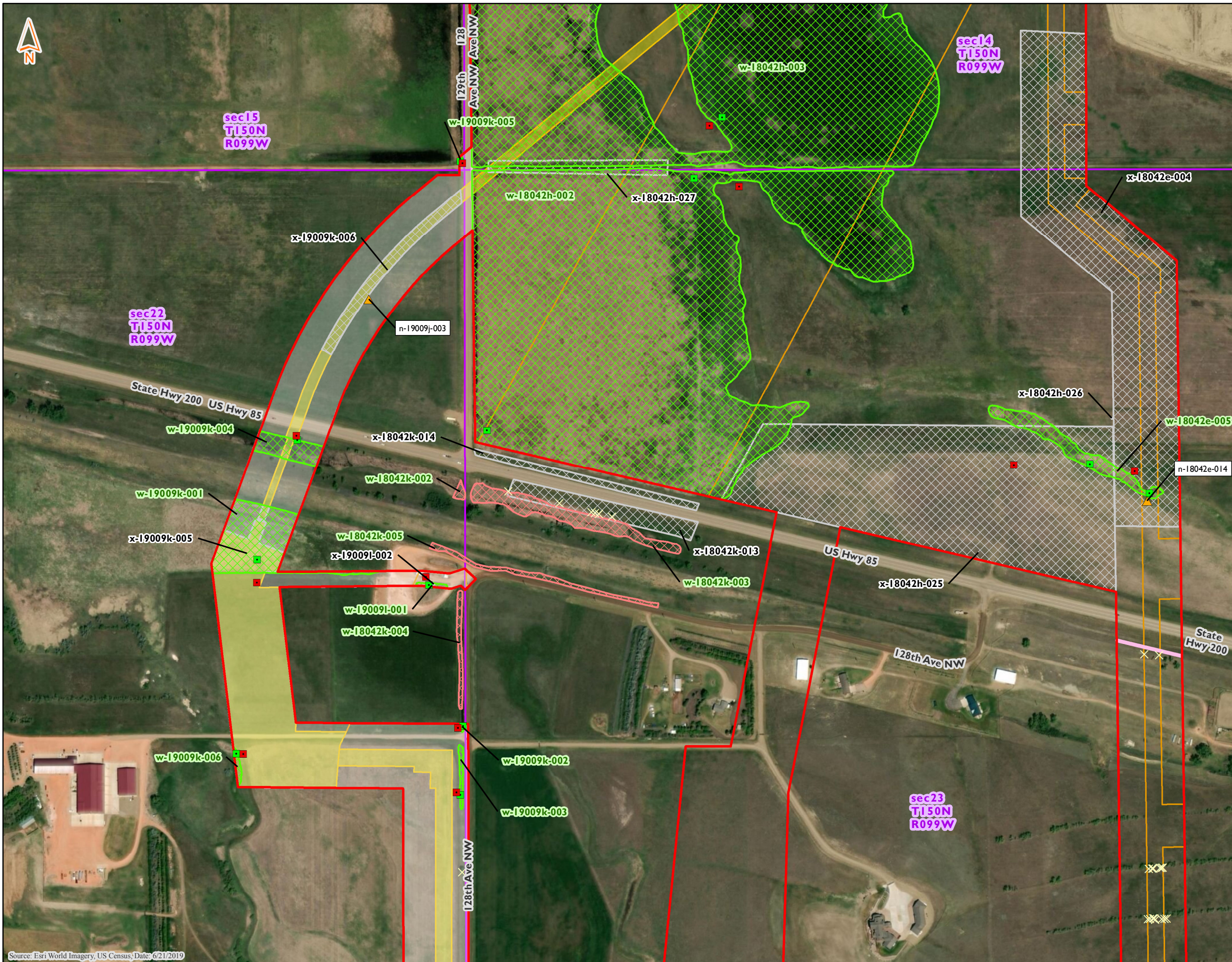


**Delineated Features
Demicks Lake Pipeline Project
ONEOK Bakken Pipeline, L.L.C.
McKenzie County, North Dakota**

- Northern Long-Eared Bat Roosting Tree
- Non-NHD/NWI Point
- PEM Data Point
- PFO Data Point
- PSS Data Point
- PUB Data Point
- Upland Data Point
- Delineated PEM Wetland
- Delineated PFO Wetland
- Delineated PSS Wetland
- Delineated PUB Wetland
- Preliminary Wetland Delineation
- Delineated Waterbody
- Preliminary Waterbody Delineation
- Noxious Weed Occurrence
- Untilled Grassland
- Little Missouri National Grasslands
- Golden Eagle Nest Area
- PLSS Section
- Proposed Workspace Surveyed in 2019
- Proposed Workspace Surveyed in 2018
- Unsurveyed Area -No Landowner Permission
- Corridor Area Surveyed in 2019
- Environmental Survey Corridor (6/4/2019)

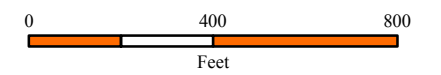


Source: Esri World Imagery, US Census, Date: 6/21/2019

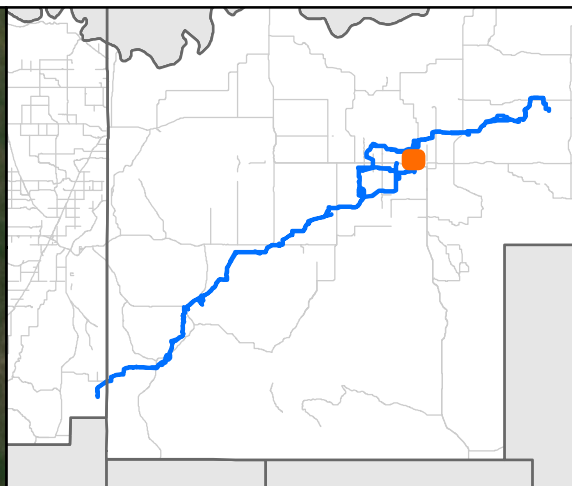
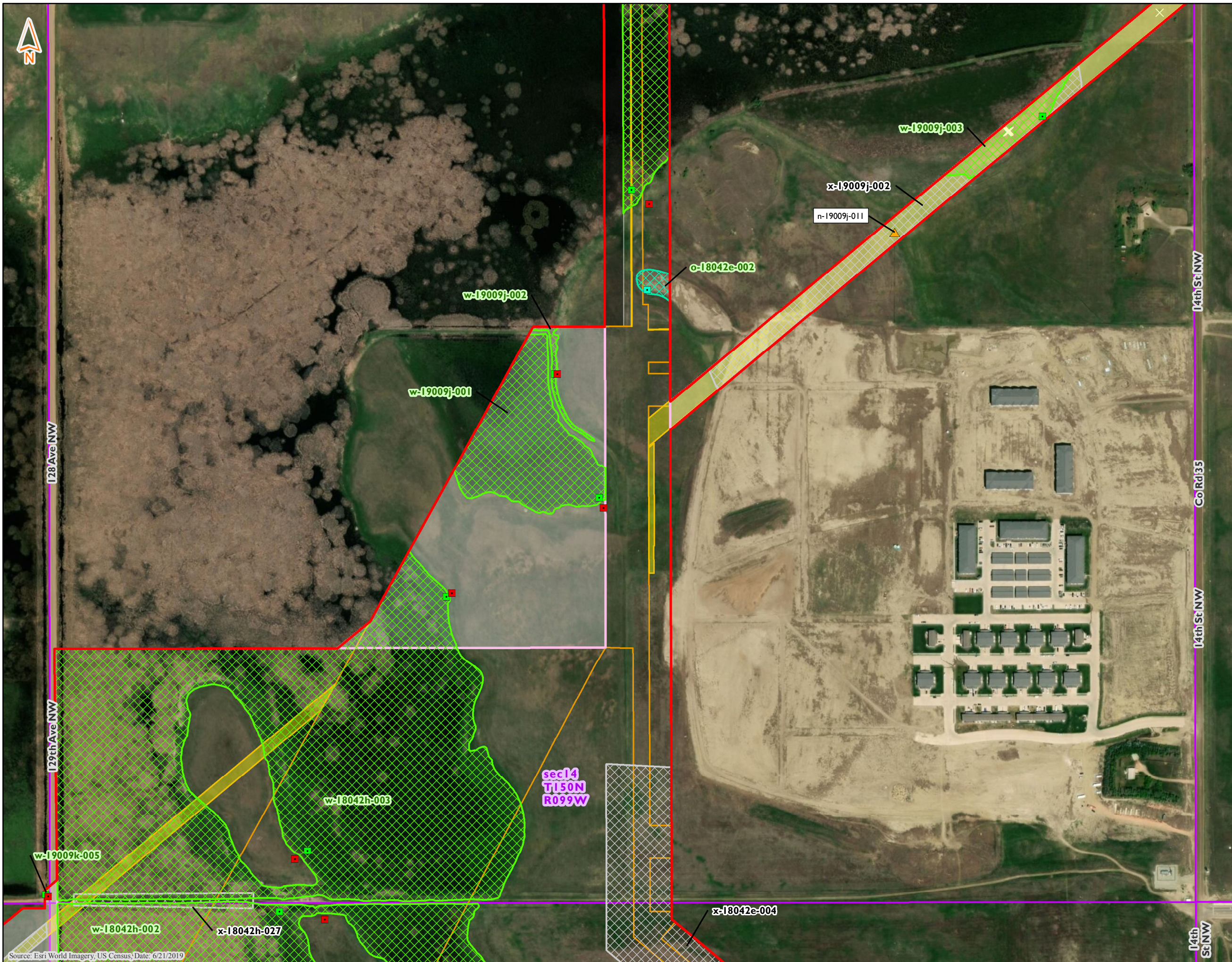


**Delineated Features
Demicks Lake Pipeline Project
ONEOK Bakken Pipeline, L.L.C.
McKenzie County, North Dakota**

- Northern Long-Eared Bat Roosting Tree
- Non-NHD/NWI Point
- PEM Data Point
- PFO Data Point
- PSS Data Point
- PUB Data Point
- Upland Data Point
- Delineated PEM Wetland
- Delineated PFO Wetland
- Delineated PSS Wetland
- Delineated PUB Wetland
- Preliminary Wetland Delineation
- Delineated Waterbody
- Preliminary Waterbody Delineation
- Noxious Weed Occurrence
- Untilled Grassland
- Little Missouri National Grasslands
- Golden Eagle Nest Area
- PLSS Section
- Proposed Workspace Surveyed in 2019
- Proposed Workspace Surveyed in 2018
- Unsurveyed Area -No Landowner Permission
- Corridor Area Surveyed in 2019
- Environmental Survey Corridor (6/4/2019)

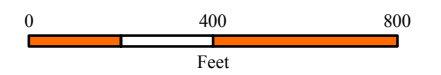


Source: Esri World Imagery, US Census, Date: 6/21/2019

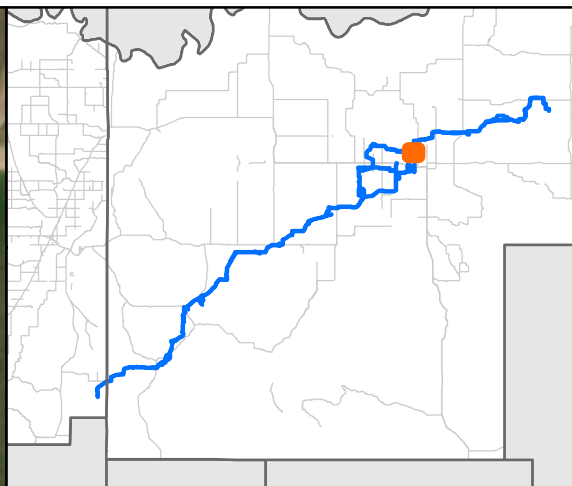
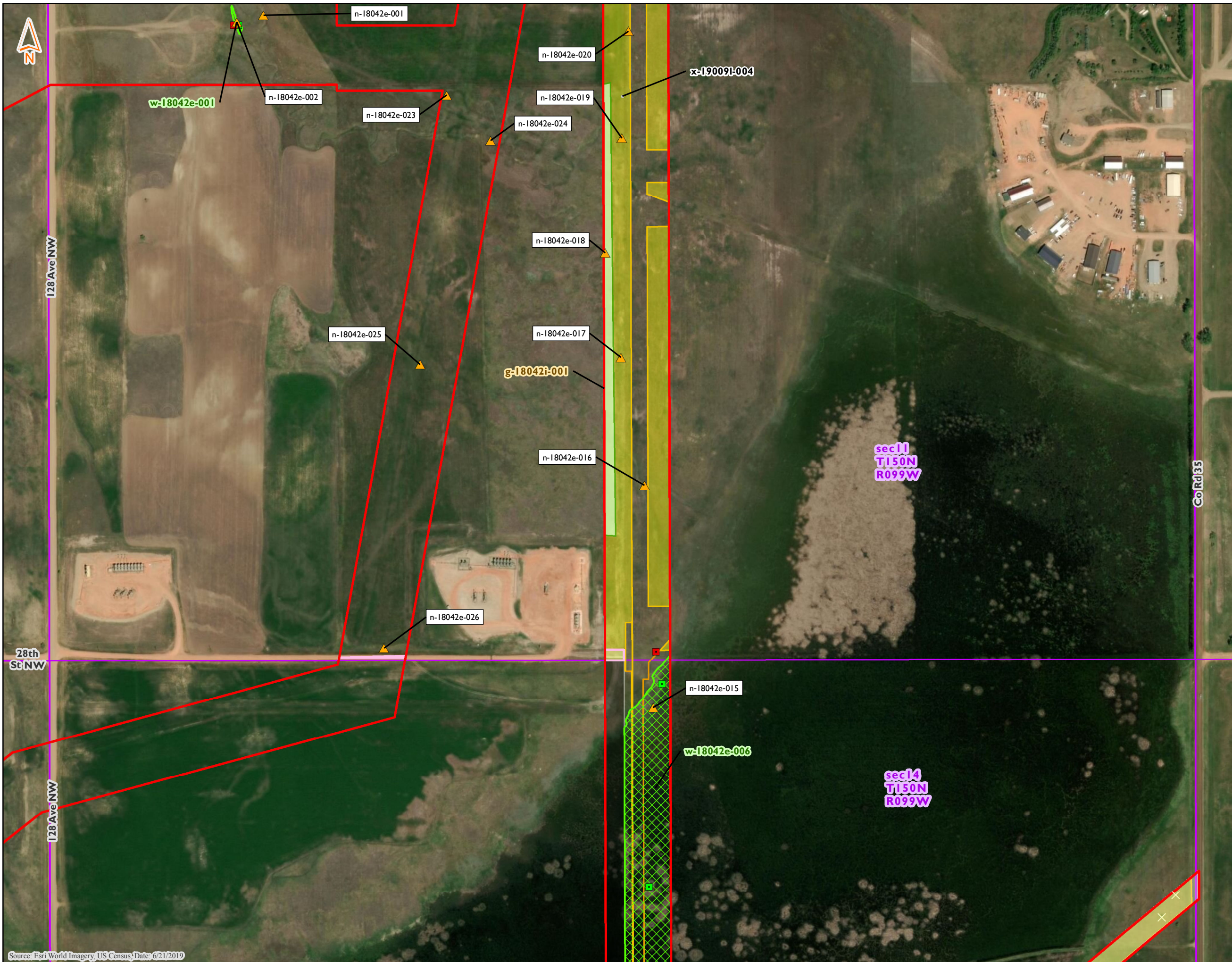


**Delineated Features
Demicks Lake Pipeline Project
ONEOK Bakken Pipeline, L.L.C.
McKenzie County, North Dakota**

- Northern Long-Eared Bat Roosting Tree
- Non-NHD/NWI Point
- PEM Data Point
- PFO Data Point
- PSS Data Point
- PUB Data Point
- Upland Data Point
- Delineated PEM Wetland
- Delineated PFO Wetland
- Delineated PSS Wetland
- Delineated PUB Wetland
- Preliminary Wetland Delineation
- Delineated Waterbody
- Preliminary Waterbody Delineation
- Noxious Weed Occurrence
- Untilled Grassland
- Little Missouri National Grasslands
- Golden Eagle Nest Area
- PLSS Section
- Proposed Workspace Surveyed in 2019
- Proposed Workspace Surveyed in 2018
- Unsurveyed Area -No Landowner Permission
- Corridor Area Surveyed in 2019
- Environmental Survey Corridor (6/4/2019)

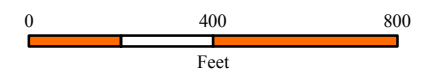


Source: Esri World Imagery, US Census, Date: 6/21/2019

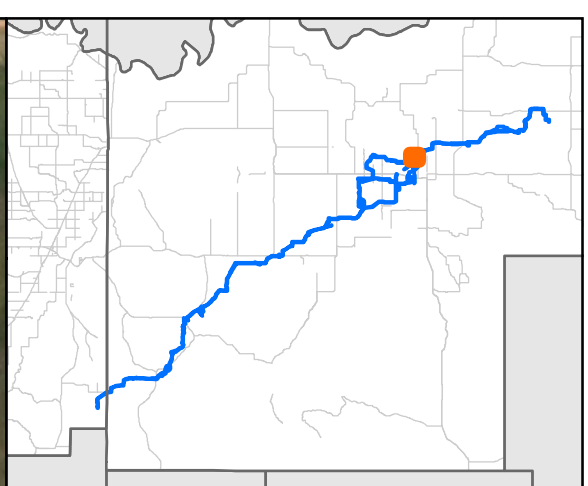
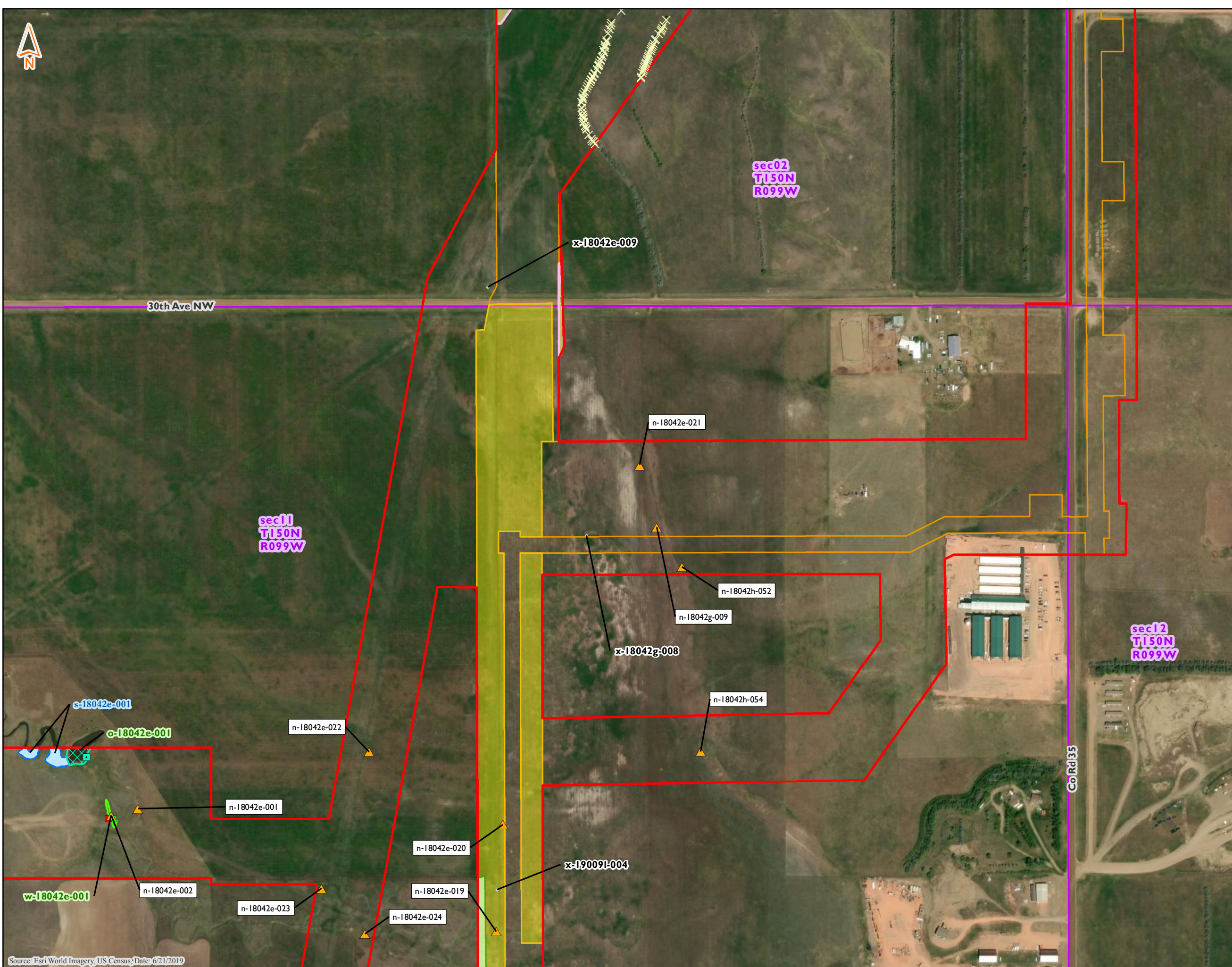


**Delineated Features
Demicks Lake Pipeline Project
ONEOK Bakken Pipeline, L.L.C.
McKenzie County, North Dakota**

- Northern Long-Eared Bat Roosting Tree
- Non-NHD/NWI Point
- PEM Data Point
- PFO Data Point
- PSS Data Point
- PUB Data Point
- Upland Data Point
- Delineated PEM Wetland
- Delineated PFO Wetland
- Delineated PSS Wetland
- Delineated PUB Wetland
- Preliminary Wetland Delineation
- Delineated Waterbody
- Preliminary Waterbody Delineation
- Noxious Weed Occurrence
- Untilled Grassland
- Little Missouri National Grasslands
- Golden Eagle Nest Area
- PLSS Section
- Proposed Workspace Surveyed in 2019
- Proposed Workspace Surveyed in 2018
- Unsurveyed Area -No Landowner Permission
- Corridor Area Surveyed in 2019
- Environmental Survey Corridor (6/4/2019)

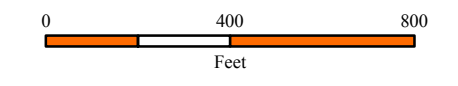


Source: Esri World Imagery, US Census, Date: 6/21/2019

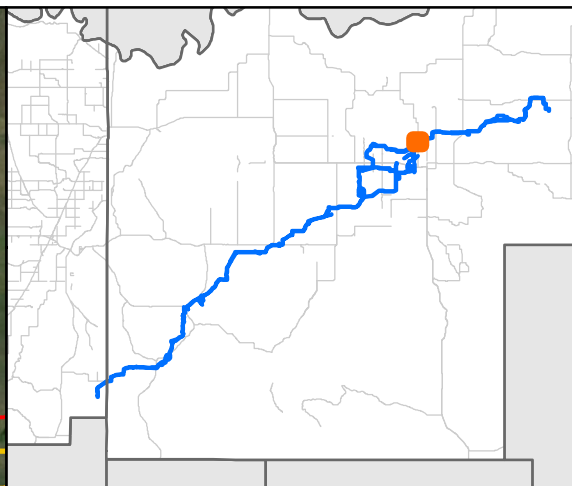
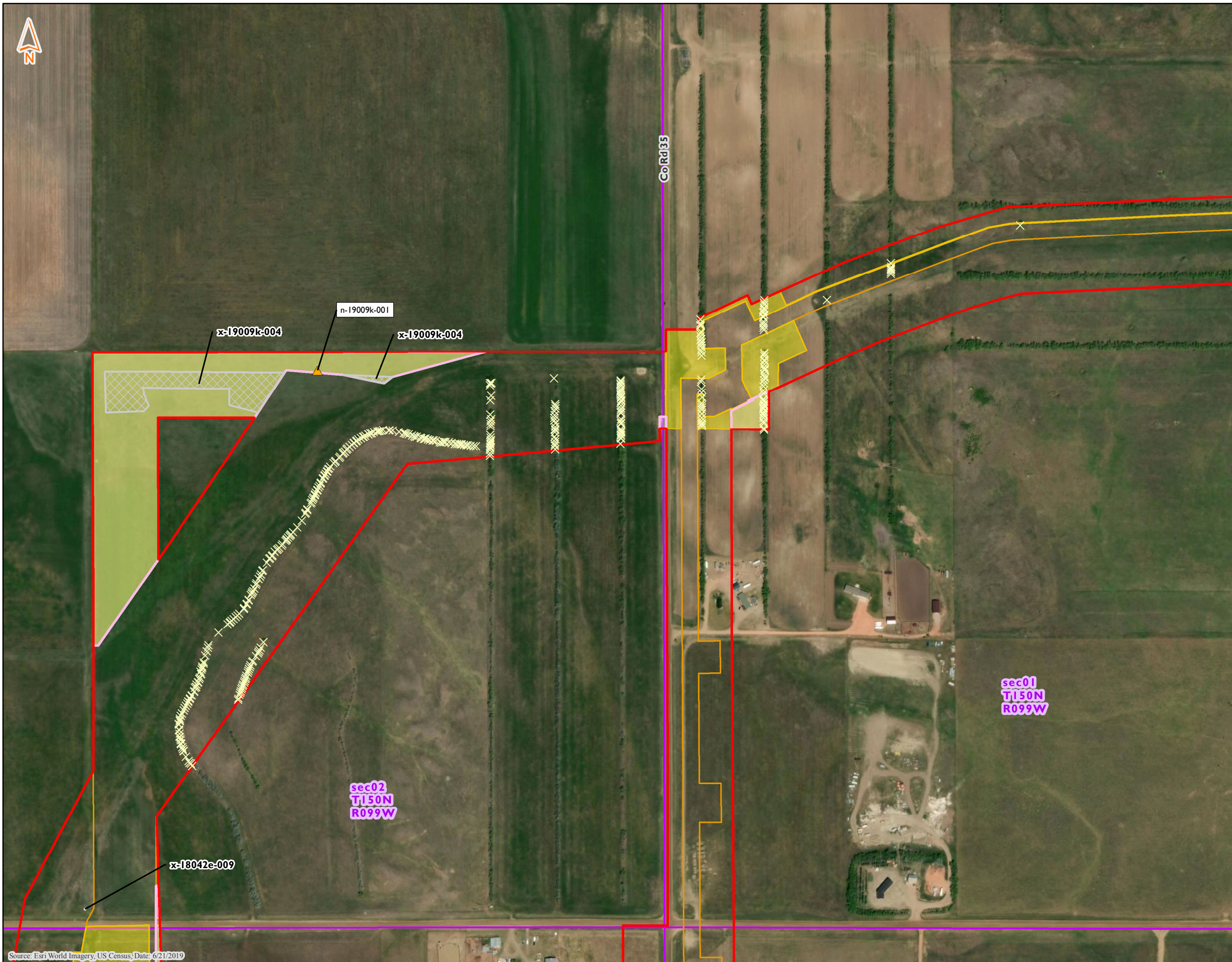


**Delineated Features
Demicks Lake Pipeline Project
ONEOK Bakken Pipeline, L.L.C.
McKenzie County, North Dakota**

- Northern Long-Eared Bat Roosting Tree
- Non-NHD/NWI Point
- PEM Data Point
- PFO Data Point
- PSS Data Point
- PUB Data Point
- Upland Data Point
- Delineated PEM Wetland
- Delineated PFO Wetland
- Delineated PSS Wetland
- Delineated PUB Wetland
- Preliminary Wetland Delineation
- Delineated Waterbody
- Preliminary Waterbody Delineation
- Noxious Weed Occurrence
- Untilled Grassland
- Little Missouri National Grasslands
- Golden Eagle Nest Area
- PLSS Section
- Proposed Workspace Surveyed in 2019
- Proposed Workspace Surveyed in 2018
- Unsurveyed Area -No Landowner Permission
- Corridor Area Surveyed in 2019
- Environmental Survey Corridor (6/4/2019)

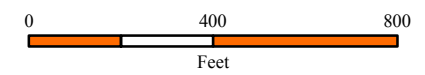


Source: Esri World Imagery, US Census, Date: 6/21/2019

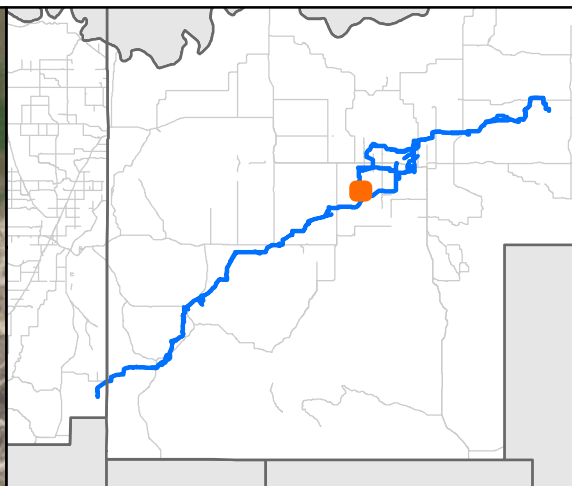
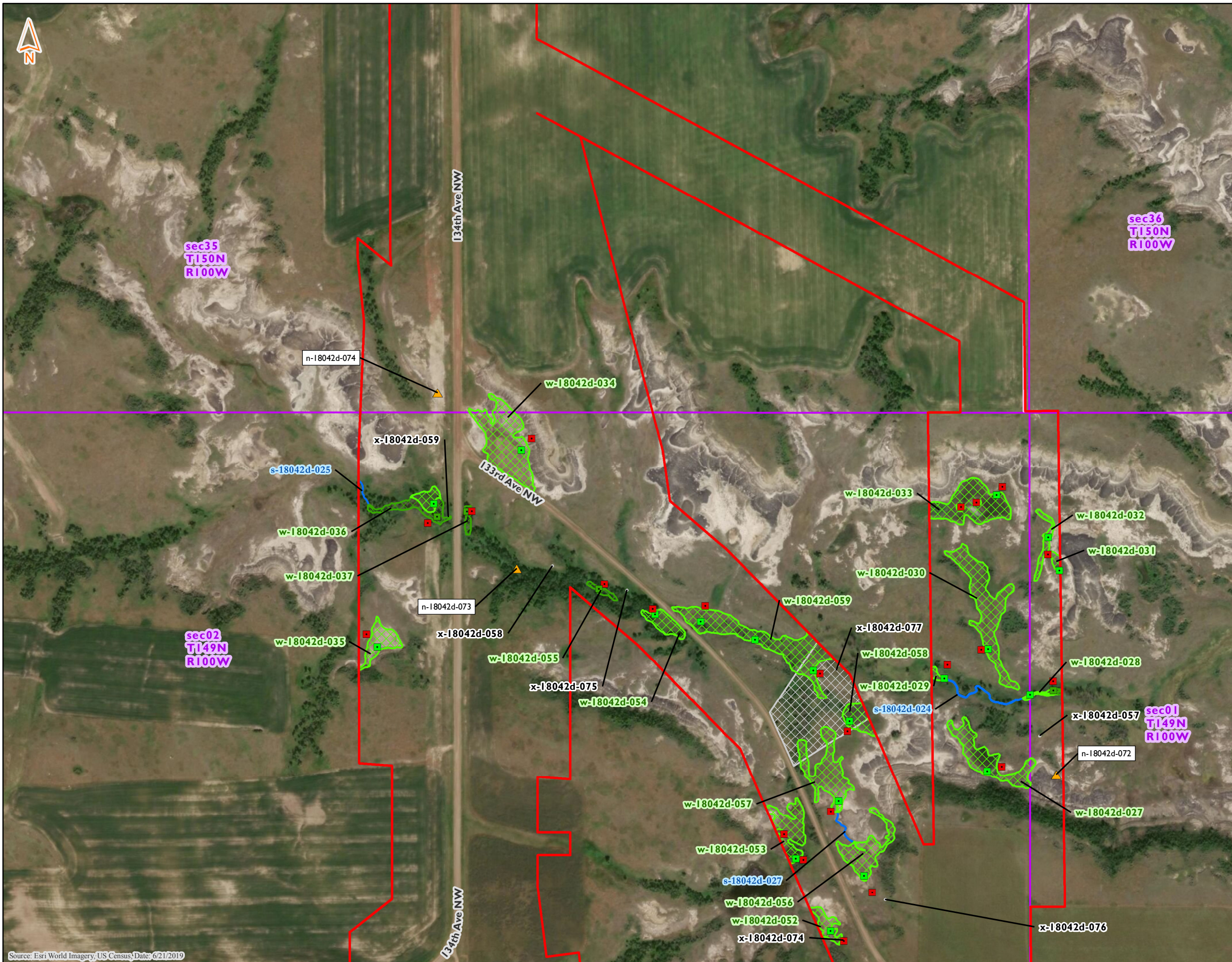


**Delineated Features
Demicks Lake Pipeline Project
ONEOK Bakken Pipeline, L.L.C.
McKenzie County, North Dakota**

- Northern Long-Eared Bat Roosting Tree
- Non-NHD/NWI Point
- PEM Data Point
- PFO Data Point
- PSS Data Point
- PUB Data Point
- Upland Data Point
- Delineated PEM Wetland
- Delineated PFO Wetland
- Delineated PSS Wetland
- Delineated PUB Wetland
- Preliminary Wetland Delineation
- Delineated Waterbody
- Preliminary Waterbody Delineation
- Noxious Weed Occurrence
- Untilled Grassland
- Little Missouri National Grasslands
- Golden Eagle Nest Area
- PLSS Section
- Proposed Workspace Surveyed in 2019
- Proposed Workspace Surveyed in 2018
- Unsurveyed Area -No Landowner Permission
- Corridor Area Surveyed in 2019
- Environmental Survey Corridor (6/4/2019)

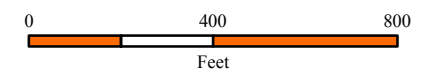


Source: Esri World Imagery, US Census, Date: 6/21/2019

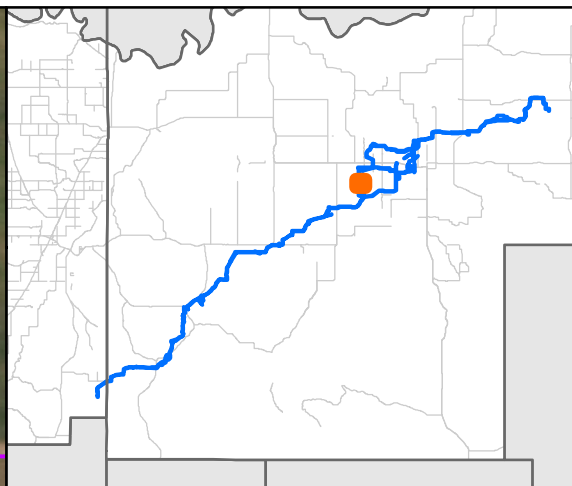
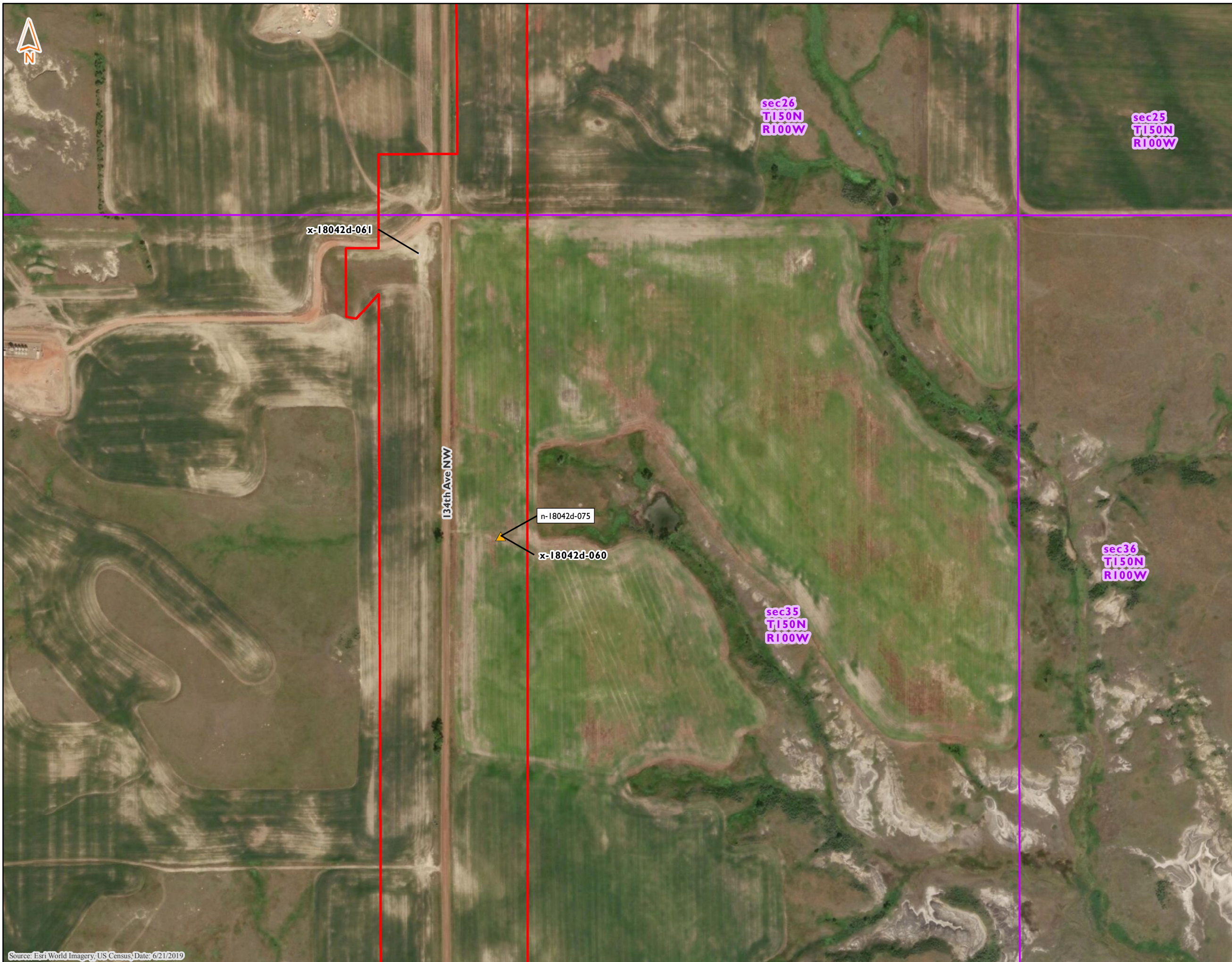


Delineated Features
Demicks Lake Pipeline Project
ONEOK Bakken Pipeline, L.L.C.
McKenzie County, North Dakota

- Northern Long-Eared Bat Roosting Tree
- Non-NHD/NWI Point
- PEM Data Point
- PFO Data Point
- PSS Data Point
- PUB Data Point
- Upland Data Point
- Delineated PEM Wetland
- Delineated PFO Wetland
- Delineated PSS Wetland
- Delineated PUB Wetland
- Preliminary Wetland Delineation
- Delineated Waterbody
- Preliminary Waterbody Delineation
- Noxious Weed Occurrence
- Untilled Grassland
- Little Missouri National Grasslands
- Golden Eagle Nest Area
- PLSS Section
- Proposed Workspace Surveyed in 2019
- Proposed Workspace Surveyed in 2018
- Unsurveyed Area -No Landowner Permission
- Corridor Area Surveyed in 2019
- Environmental Survey Corridor (6/4/2019)

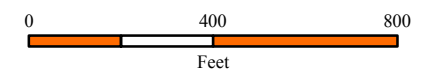


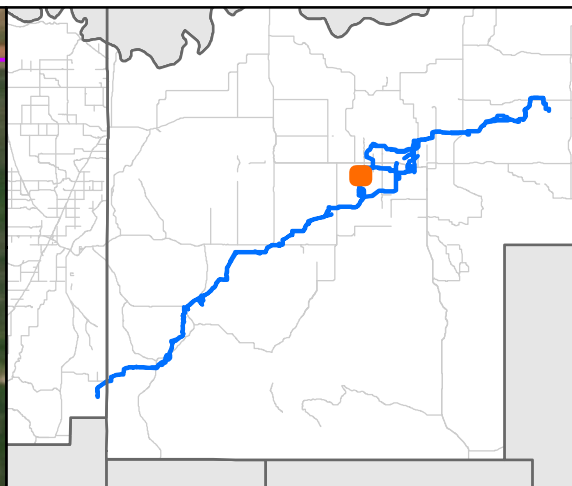
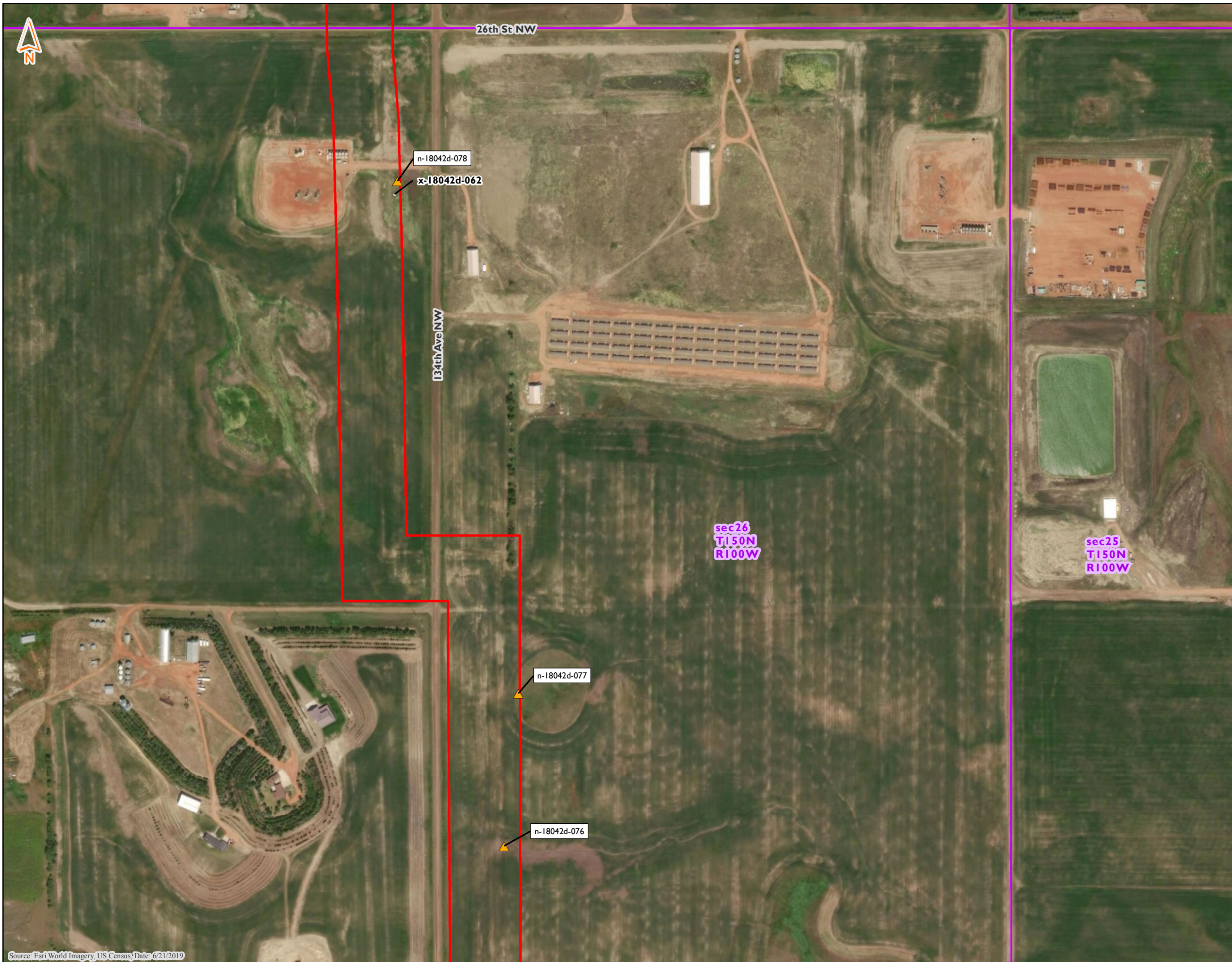
Source: Esri World Imagery, US Census, Date: 6/21/2019



**Delineated Features
Demicks Lake Pipeline Project
ONEOK Bakken Pipeline, L.L.C.
McKenzie County, North Dakota**

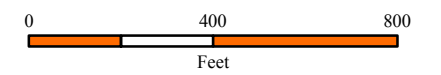
- Northern Long-Eared Bat Roosting Tree
- Non-NHD/NWI Point
- PEM Data Point
- PFO Data Point
- PSS Data Point
- PUB Data Point
- Upland Data Point
- Delineated PEM Wetland
- Delineated PFO Wetland
- Delineated PSS Wetland
- Delineated PUB Wetland
- Preliminary Wetland Delineation
- Delineated Waterbody
- Preliminary Waterbody Delineation
- Noxious Weed Occurrence
- Untilled Grassland
- Little Missouri National Grasslands
- Golden Eagle Nest Area
- PLSS Section
- Proposed Workspace Surveyed in 2019
- Proposed Workspace Surveyed in 2018
- Unsurveyed Area -No Landowner Permission
- Corridor Area Surveyed in 2019
- Environmental Survey Corridor (6/4/2019)



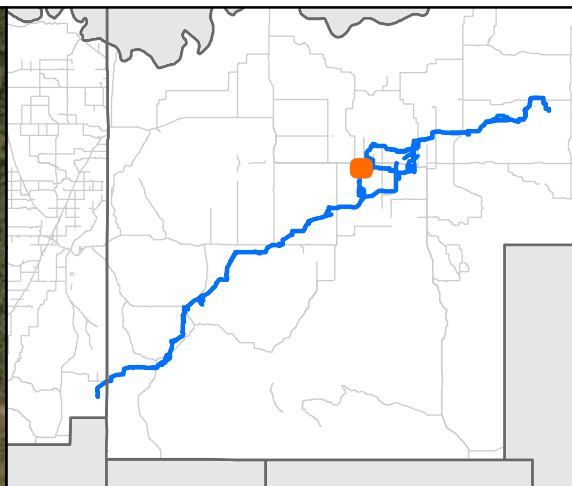
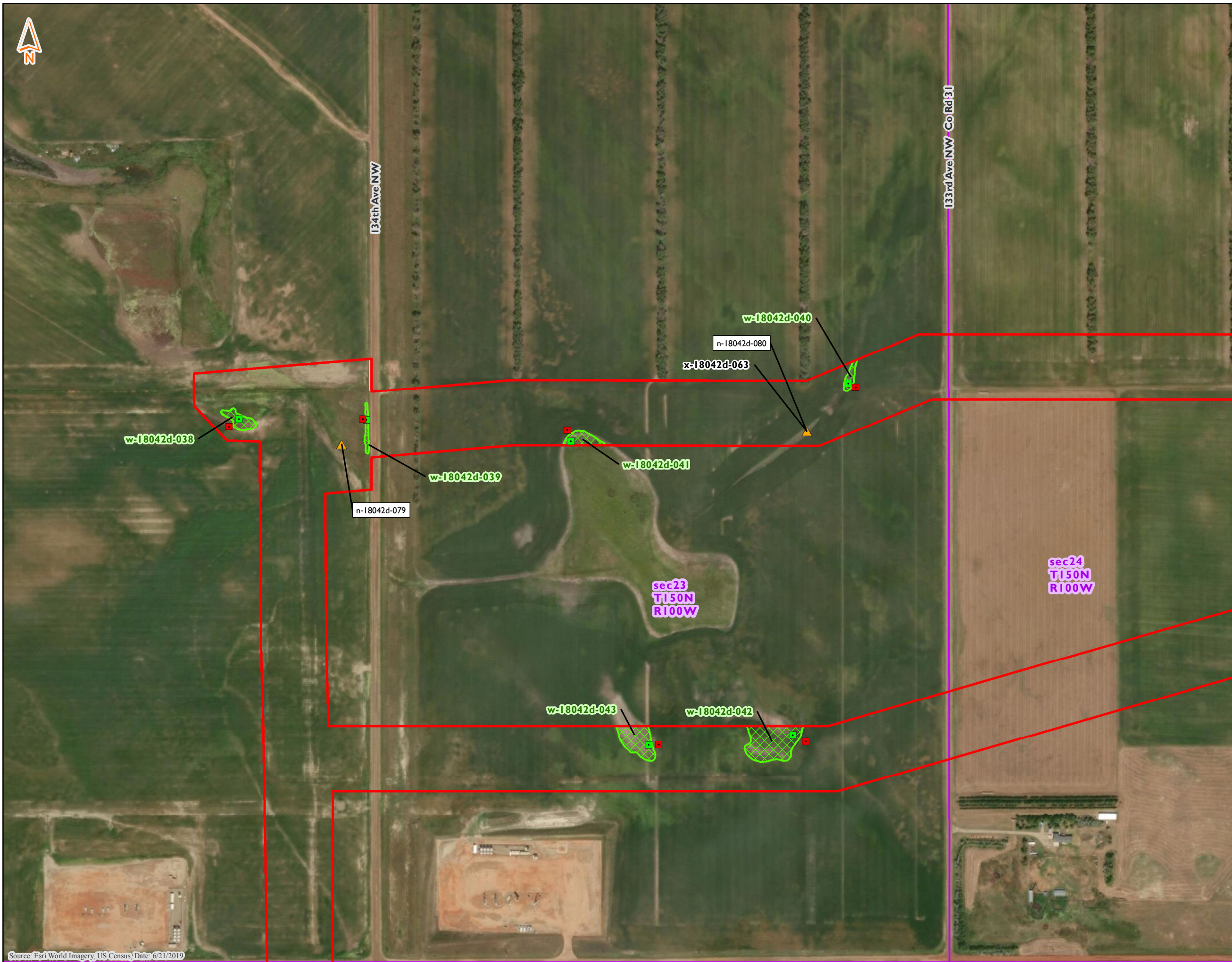


**Demicks Lake Pipeline Project
ONEOK Bakken Pipeline, L.L.C.
McKenzie County, North Dakota**

- Northern Long-Eared Bat Roosting Tree
- Non-NHD/NWI Point
- PEM Data Point
- PFO Data Point
- PSS Data Point
- PUB Data Point
- Upland Data Point
- Delineated PEM Wetland
- Delineated PFO Wetland
- Delineated PSS Wetland
- Delineated PUB Wetland
- Preliminary Wetland Delineation
- Delineated Waterbody
- Preliminary Waterbody Delineation
- Noxious Weed Occurrence
- Untilled Grassland
- Little Missouri National Grasslands
- Golden Eagle Nest Area
- PLSS Section
- Proposed Workspace Surveyed in 2019
- Proposed Workspace Surveyed in 2018
- Unsurveyed Area -No Landowner Permission
- Corridor Area Surveyed in 2019
- Environmental Survey Corridor (6/4/2019)

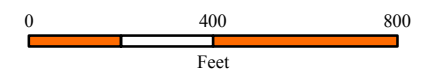


Source: Esri World Imagery, US Census, Date: 6/21/2019

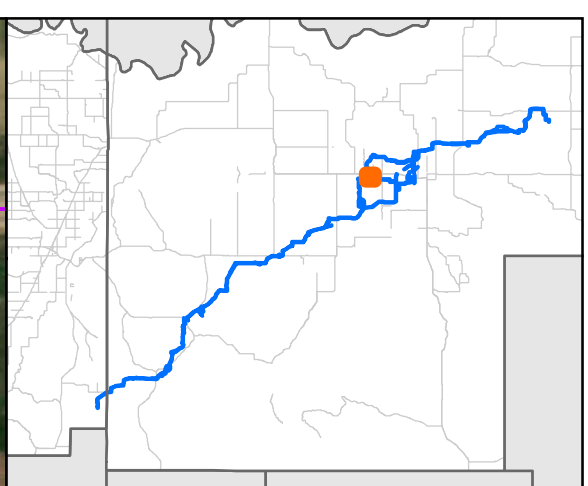
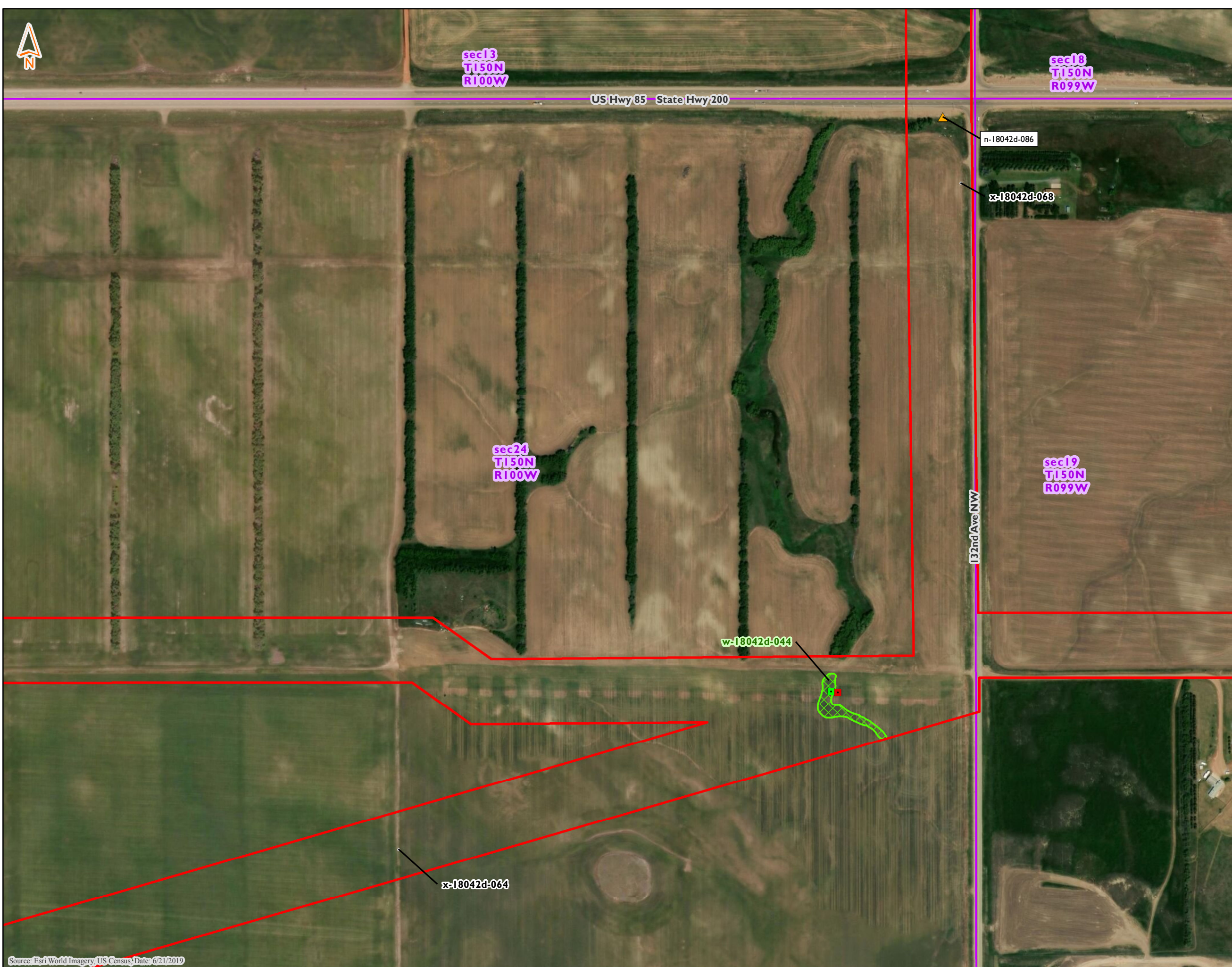


Delineated Features
Demicks Lake Pipeline Project
ONEOK Bakken Pipeline, L.L.C.
McKenzie County, North Dakota

- Northern Long-Eared Bat Roosting Tree
- Non-NHD/NWI Point
- PEM Data Point
- PFO Data Point
- PSS Data Point
- PUB Data Point
- Upland Data Point
- Delineated PEM Wetland
- Delineated PFO Wetland
- Delineated PSS Wetland
- Delineated PUB Wetland
- Preliminary Wetland Delineation
- Delineated Waterbody
- Preliminary Waterbody Delineation
- Noxious Weed Occurrence
- Untilled Grassland
- Little Missouri National Grasslands
- Golden Eagle Nest Area
- PLSS Section
- Proposed Workspace Surveyed in 2019
- Proposed Workspace Surveyed in 2018
- Unsurveyed Area -No Landowner Permission
- Corridor Area Surveyed in 2019
- Environmental Survey Corridor (6/4/2019)

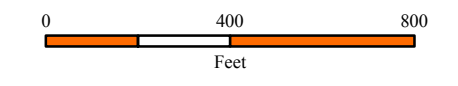


Source: Esri World Imagery, US Census, Date: 6/21/2019

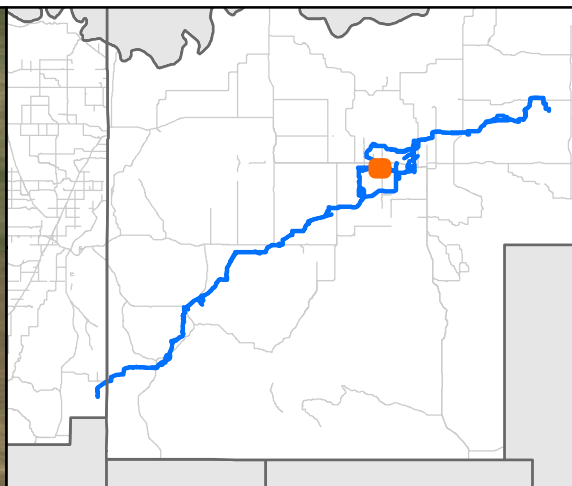
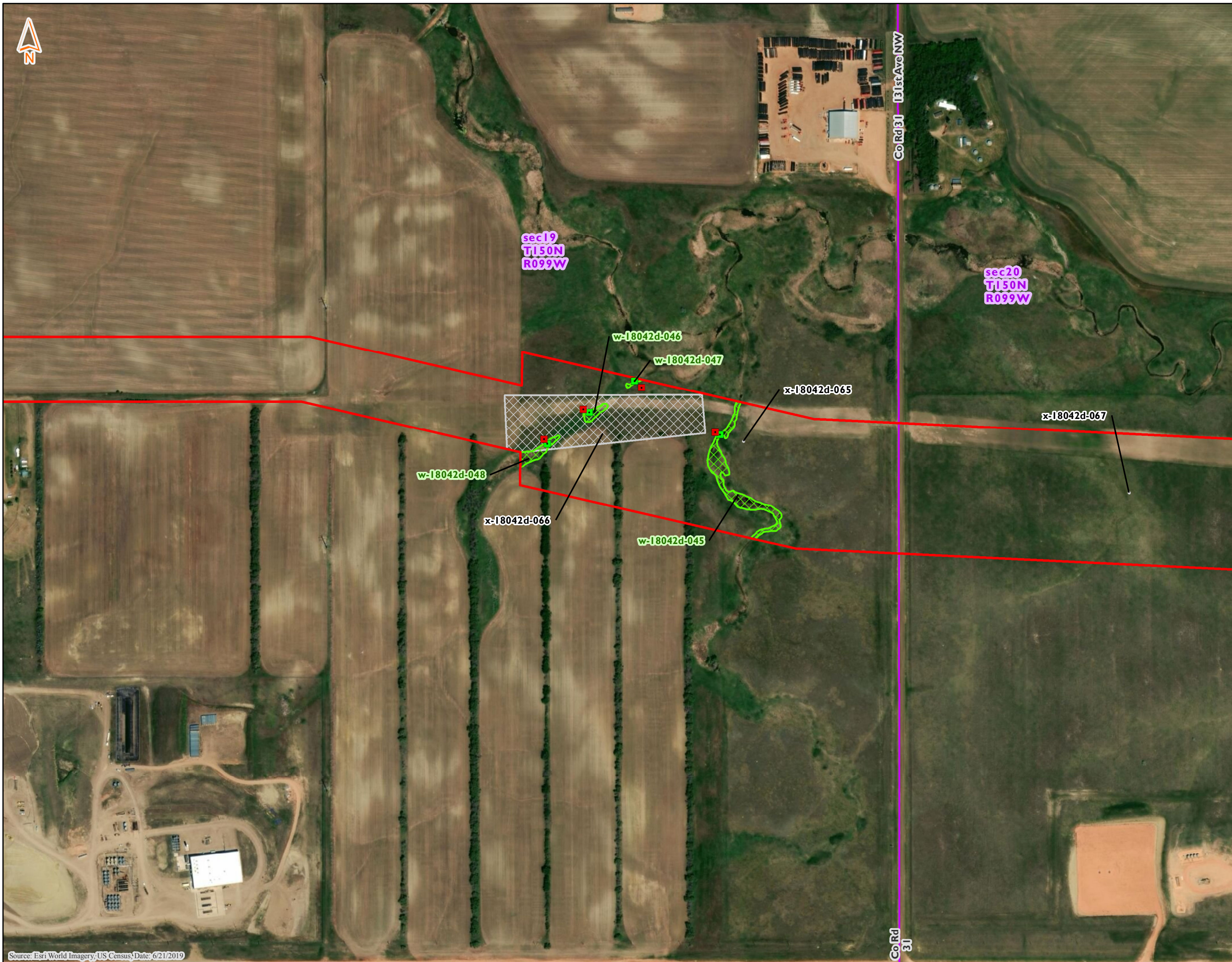


Delineated Features
Demicks Lake Pipeline Project
ONEOK Bakken Pipeline, L.L.C.
McKenzie County, North Dakota

- Northern Long-Eared Bat Roosting Tree
- Non-NHD/NWI Point
- PEM Data Point
- PFO Data Point
- PSS Data Point
- PUB Data Point
- Upland Data Point
- Delineated PEM Wetland
- Delineated PFO Wetland
- Delineated PSS Wetland
- Delineated PUB Wetland
- Preliminary Wetland Delineation
- Delineated Waterbody
- Preliminary Waterbody Delineation
- Noxious Weed Occurrence
- Untilled Grassland
- Little Missouri National Grasslands
- Golden Eagle Nest Area
- PLSS Section
- Proposed Workspace Surveyed in 2019
- Proposed Workspace Surveyed in 2018
- Unsurveyed Area -No Landowner Permission
- Corridor Area Surveyed in 2019
- Environmental Survey Corridor (6/4/2019)

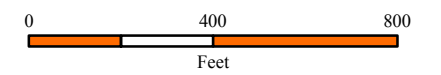


Source: Esri World Imagery, US Census, Date: 6/21/2019

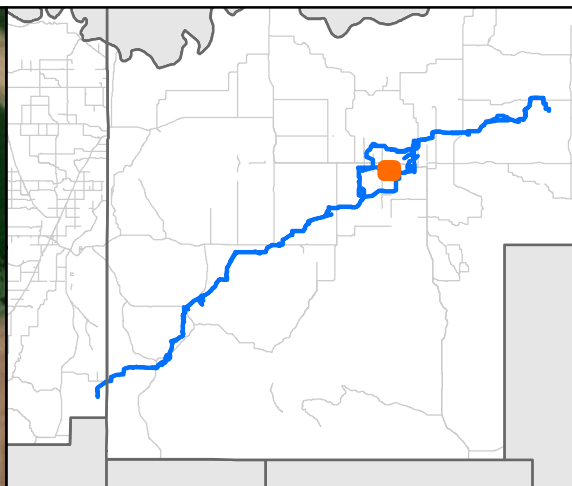
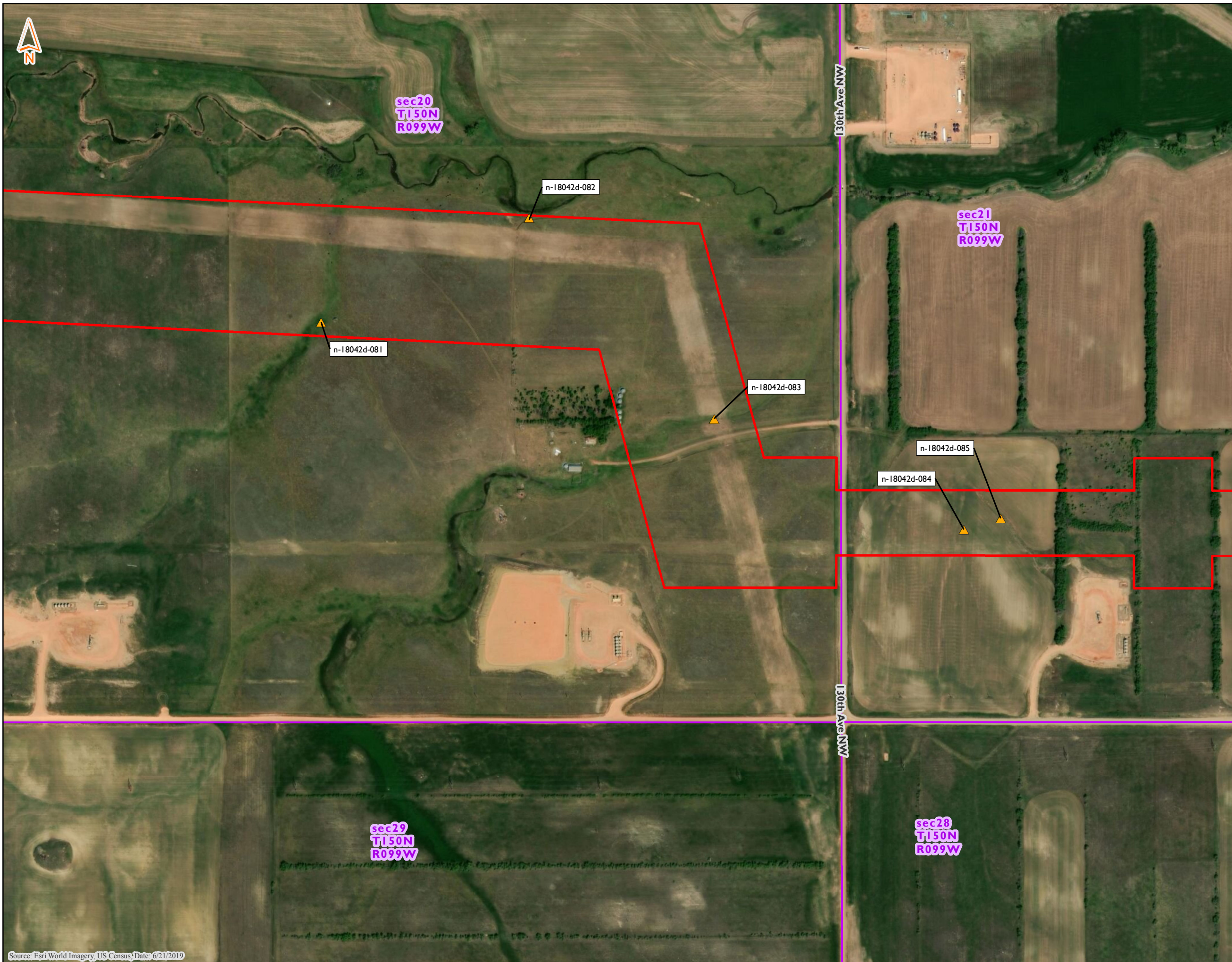


**Delineated Features
Demicks Lake Pipeline Project
ONEOK Bakken Pipeline, L.L.C.
McKenzie County, North Dakota**

- Northern Long-Eared Bat Roosting Tree
- Non-NHD/NWI Point
- PEM Data Point
- PFO Data Point
- PSS Data Point
- PUB Data Point
- Upland Data Point
- Delineated PEM Wetland
- Delineated PFO Wetland
- Delineated PSS Wetland
- Delineated PUB Wetland
- Preliminary Wetland Delineation
- Delineated Waterbody
- Preliminary Waterbody Delineation
- Noxious Weed Occurrence
- Untilled Grassland
- Little Missouri National Grasslands
- Golden Eagle Nest Area
- PLSS Section
- Proposed Workspace Surveyed in 2019
- Proposed Workspace Surveyed in 2018
- Unsurveyed Area -No Landowner Permission
- Corridor Area Surveyed in 2019
- Environmental Survey Corridor (6/4/2019)

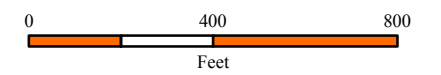


Source: Esri World Imagery, US Census, Date: 6/21/2019

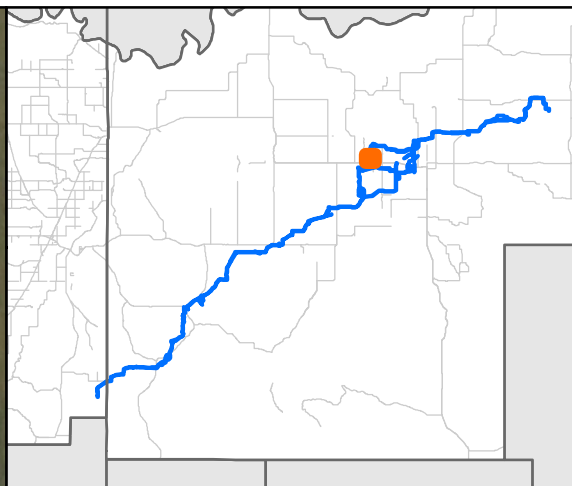


**Delineated Features
Demicks Lake Pipeline Project
ONEOK Bakken Pipeline, L.L.C.
McKenzie County, North Dakota**

- Northern Long-Eared Bat Roosting Tree
- Non-NHD/NWI Point
- PEM Data Point
- PFO Data Point
- PSS Data Point
- PUB Data Point
- Upland Data Point
- Delineated PEM Wetland
- Delineated PFO Wetland
- Delineated PSS Wetland
- Delineated PUB Wetland
- Preliminary Wetland Delineation
- Delineated Waterbody
- Preliminary Waterbody Delineation
- Noxious Weed Occurrence
- Untilled Grassland
- Little Missouri National Grasslands
- Golden Eagle Nest Area
- PLSS Section
- Proposed Workspace Surveyed in 2019
- Proposed Workspace Surveyed in 2018
- Unsurveyed Area -No Landowner Permission
- Corridor Area Surveyed in 2019
- Environmental Survey Corridor (6/4/2019)

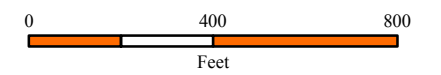


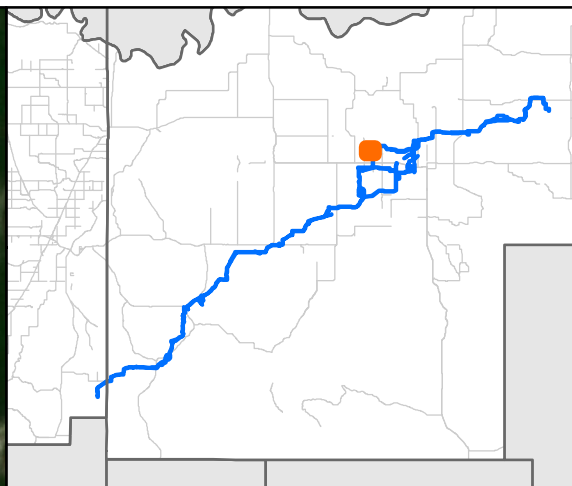
Source: Esri World Imagery, US Census, Date: 6/21/2019



**Delineated Features
Demicks Lake Pipeline Project
ONEOK Bakken Pipeline, L.L.C.
McKenzie County, North Dakota**

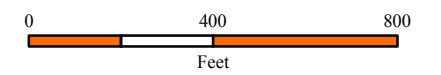
- Northern Long-Eared Bat Roosting Tree
- Non-NHD/NWI Point
- PEM Data Point
- PFO Data Point
- PSS Data Point
- PUB Data Point
- Upland Data Point
- Delineated PEM Wetland
- Delineated PFO Wetland
- Delineated PSS Wetland
- Delineated PUB Wetland
- Preliminary Wetland Delineation
- Delineated Waterbody
- Preliminary Waterbody Delineation
- Noxious Weed Occurrence
- Untilled Grassland
- Little Missouri National Grasslands
- Golden Eagle Nest Area
- PLSS Section
- Proposed Workspace Surveyed in 2019
- Proposed Workspace Surveyed in 2018
- Unsurveyed Area -No Landowner Permission
- Corridor Area Surveyed in 2019
- Environmental Survey Corridor (6/4/2019)



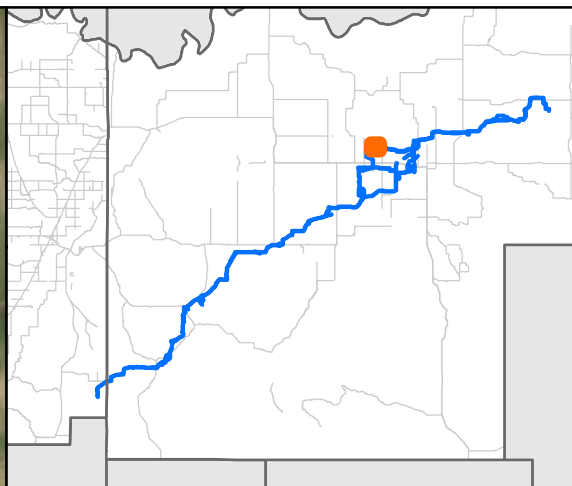
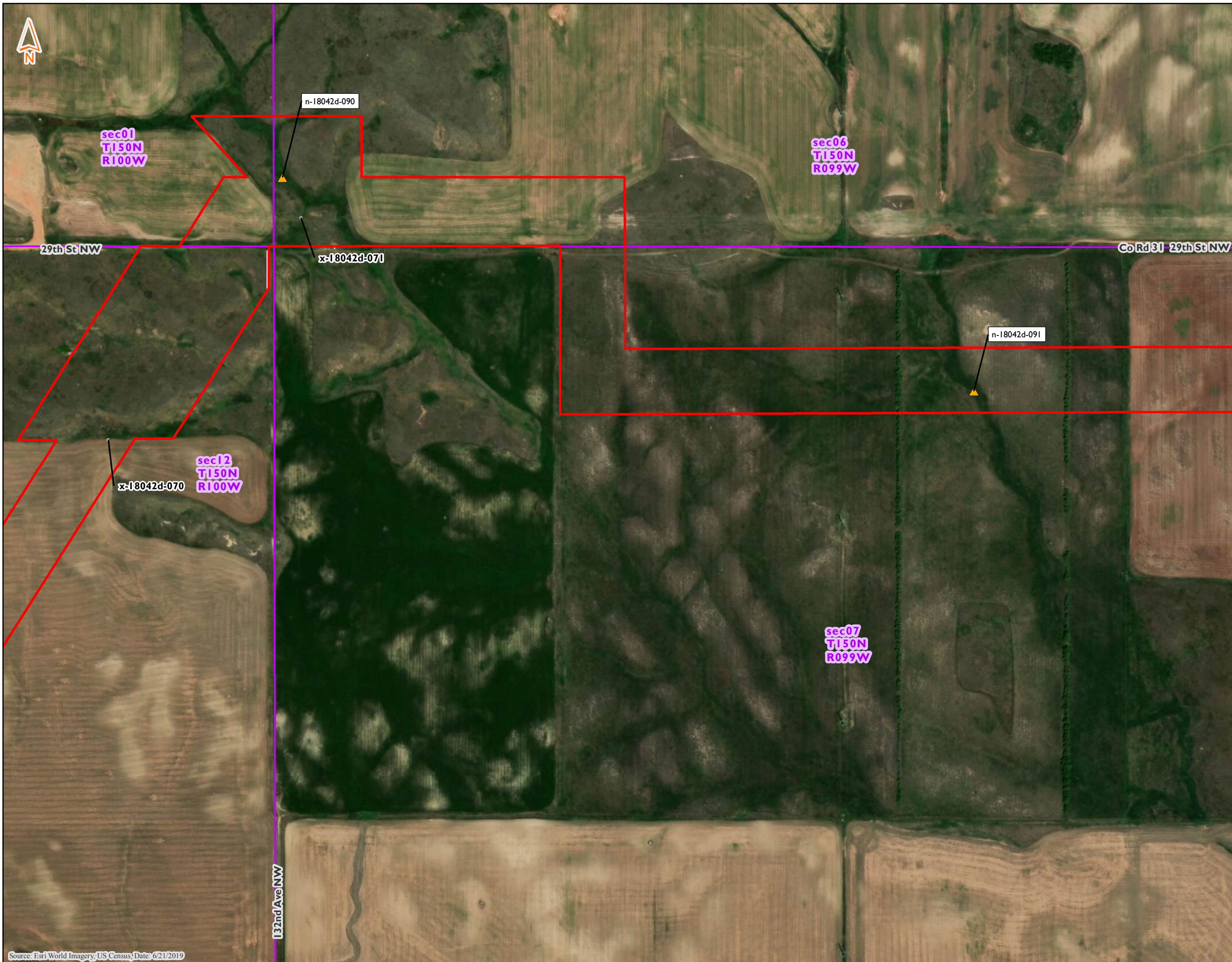


Delineated Features
Demicks Lake Pipeline Project
ONEOK Bakken Pipeline, L.L.C.
McKenzie County, North Dakota

- Northern Long-Eared Bat Roosting Tree
- Non-NHD/NWI Point
- PEM Data Point
- PFO Data Point
- PSS Data Point
- PUB Data Point
- Upland Data Point
- Delineated PEM Wetland
- Delineated PFO Wetland
- Delineated PSS Wetland
- Delineated PUB Wetland
- Preliminary Wetland Delineation
- Delineated Waterbody
- Preliminary Waterbody Delineation
- Noxious Weed Occurrence
- Untilled Grassland
- Little Missouri National Grasslands
- Golden Eagle Nest Area
- PLSS Section
- Proposed Workspace Surveyed in 2019
- Proposed Workspace Surveyed in 2018
- Unsurveyed Area -No Landowner Permission
- Corridor Area Surveyed in 2019
- Environmental Survey Corridor (6/4/2019)

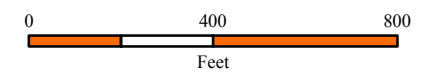


Source: Esri World Imagery, US Census, Date: 6/21/2019

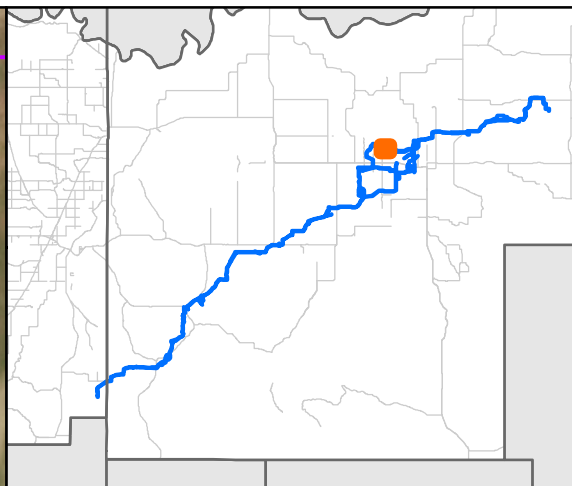
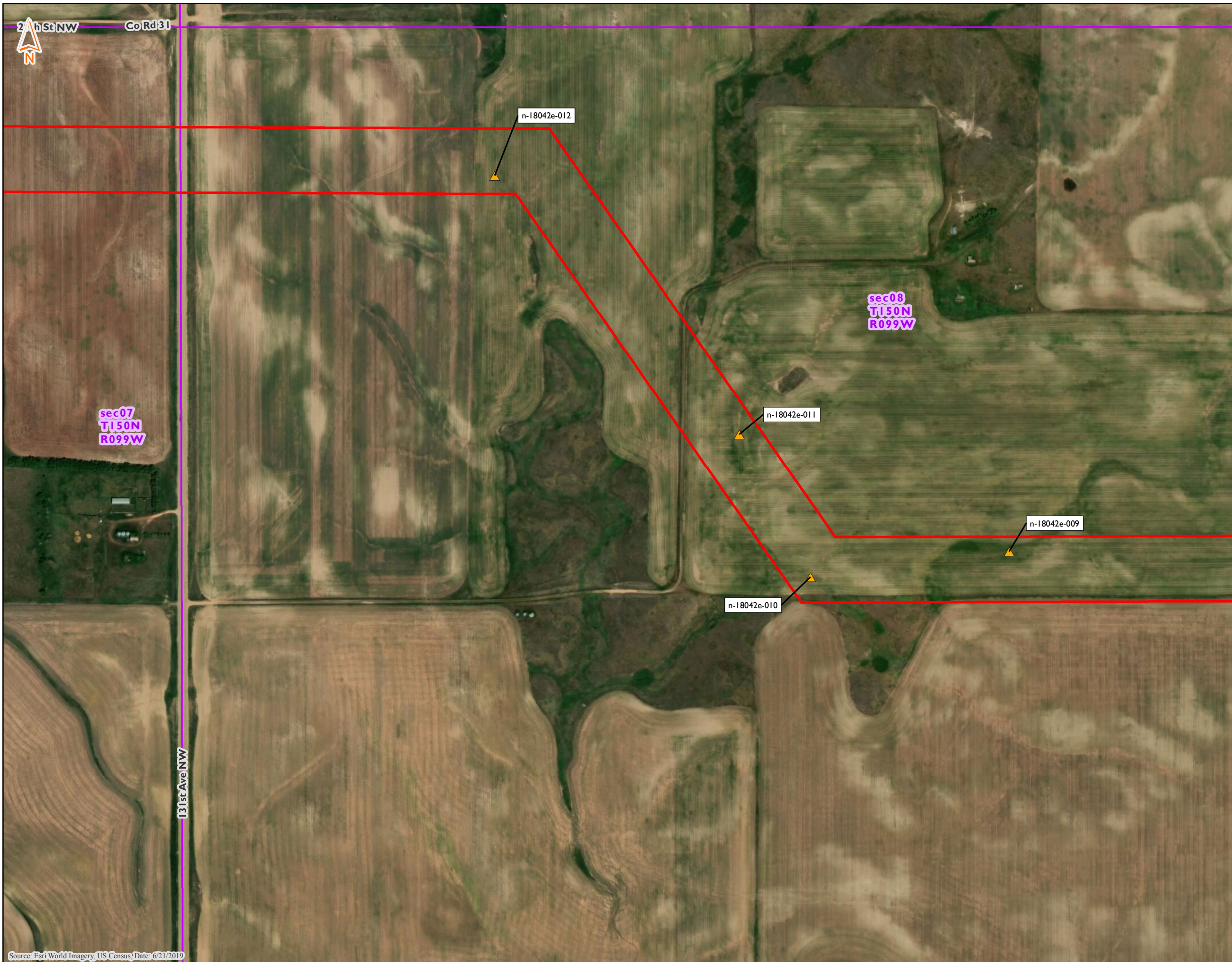


**Delineated Features
Demicks Lake Pipeline Project
ONEOK Bakken Pipeline, L.L.C.
McKenzie County, North Dakota**

- Northern Long-Eared Bat Roosting Tree
- Non-NHD/NWI Point
- PEM Data Point
- PFO Data Point
- PSS Data Point
- PUB Data Point
- Upland Data Point
- Delineated PEM Wetland
- Delineated PFO Wetland
- Delineated PSS Wetland
- Delineated PUB Wetland
- Preliminary Wetland Delineation
- Delineated Waterbody
- Preliminary Waterbody Delineation
- Noxious Weed Occurrence
- Untilled Grassland
- Little Missouri National Grasslands
- Golden Eagle Nest Area
- PLSS Section
- Proposed Workspace Surveyed in 2019
- Proposed Workspace Surveyed in 2018
- Unsurveyed Area -No Landowner Permission
- Corridor Area Surveyed in 2019
- Environmental Survey Corridor (6/4/2019)

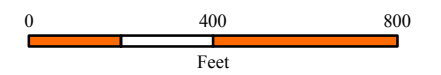


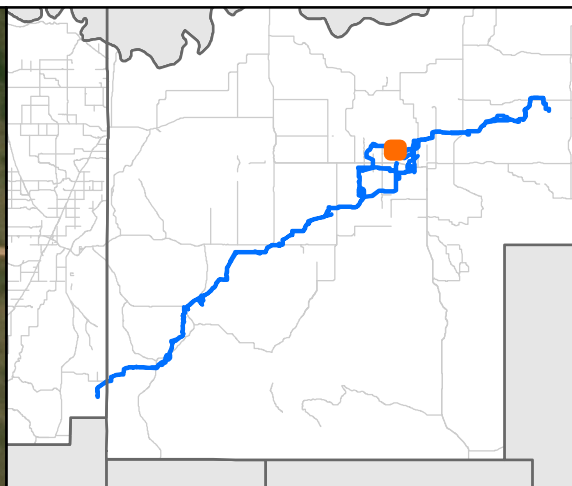
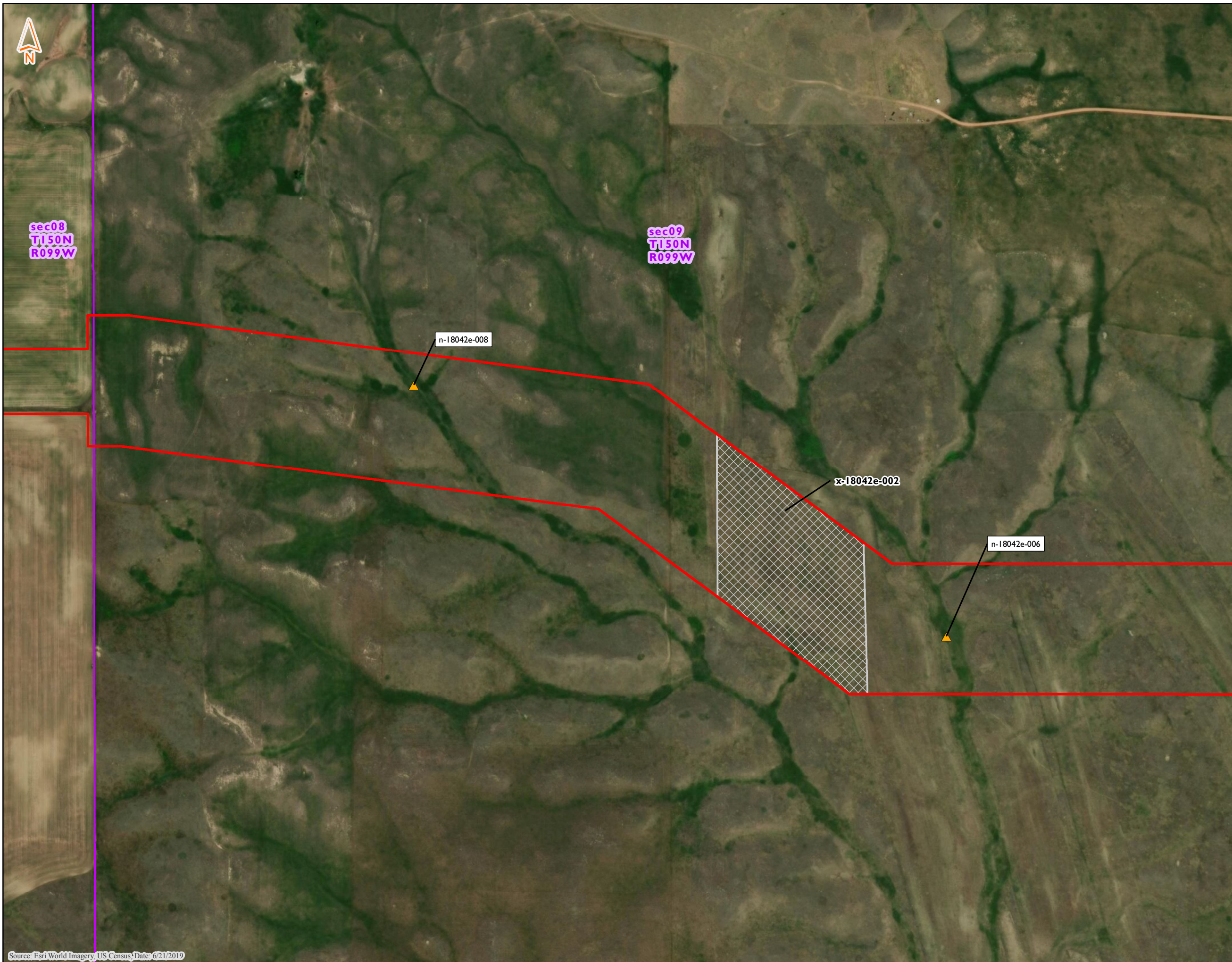
Source: Esri World Imagery, US Census, Date: 6/21/2019



**Delineated Features
Demicks Lake Pipeline Project
ONEOK Bakken Pipeline, L.L.C.
McKenzie County, North Dakota**

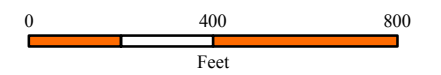
- Northern Long-Eared Bat Roosting Tree
- Non-NHD/NWI Point
- PEM Data Point
- PFO Data Point
- PSS Data Point
- PUB Data Point
- Upland Data Point
- Delineated PEM Wetland
- Delineated PFO Wetland
- Delineated PSS Wetland
- Delineated PUB Wetland
- Preliminary Wetland Delineation
- Delineated Waterbody
- Preliminary Waterbody Delineation
- Noxious Weed Occurrence
- Untilled Grassland
- Little Missouri National Grasslands
- Golden Eagle Nest Area
- PLSS Section
- Proposed Workspace Surveyed in 2019
- Proposed Workspace Surveyed in 2018
- Unsurveyed Area -No Landowner Permission
- Corridor Area Surveyed in 2019
- Environmental Survey Corridor (6/4/2019)

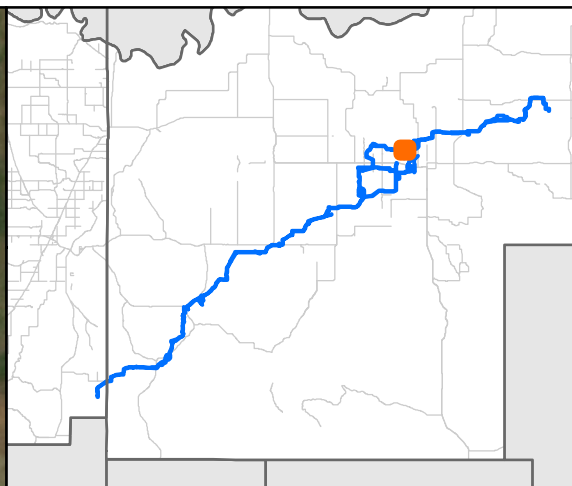
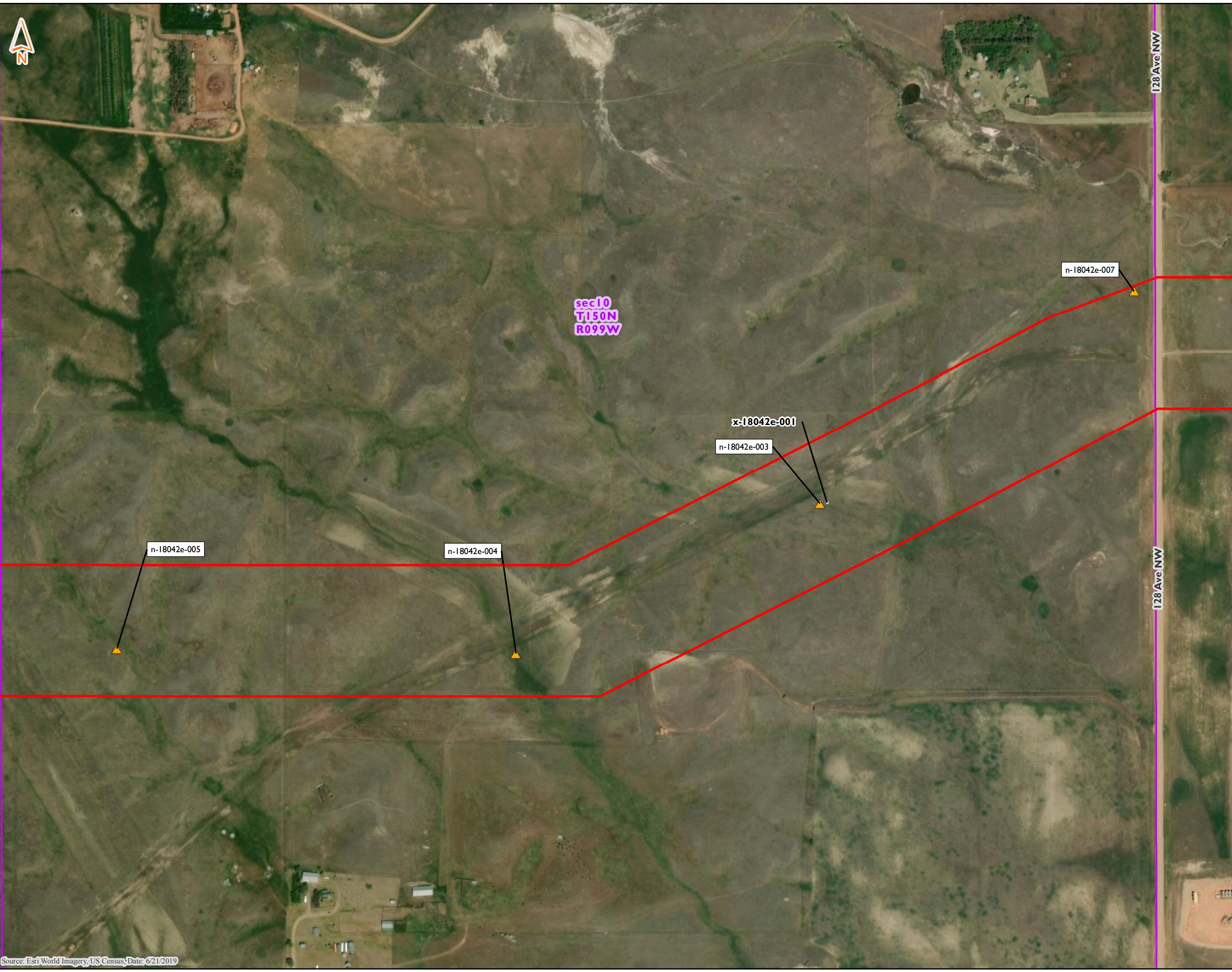




**Delineated Features
Demicks Lake Pipeline Project
ONEOK Bakken Pipeline, L.L.C.
McKenzie County, North Dakota**

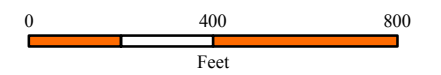
- Northern Long-Eared Bat Roosting Tree
- Non-NHD/NWI Point
- PEM Data Point
- PFO Data Point
- PSS Data Point
- PUB Data Point
- Upland Data Point
- Delineated PEM Wetland
- Delineated PFO Wetland
- Delineated PSS Wetland
- Delineated PUB Wetland
- Preliminary Wetland Delineation
- Delineated Waterbody
- Preliminary Waterbody Delineation
- Noxious Weed Occurrence
- Untilled Grassland
- Little Missouri National Grasslands
- Golden Eagle Nest Area
- PLSS Section
- Proposed Workspace Surveyed in 2019
- Proposed Workspace Surveyed in 2018
- Unsurveyed Area -No Landowner Permission
- Corridor Area Surveyed in 2019
- Environmental Survey Corridor (6/4/2019)

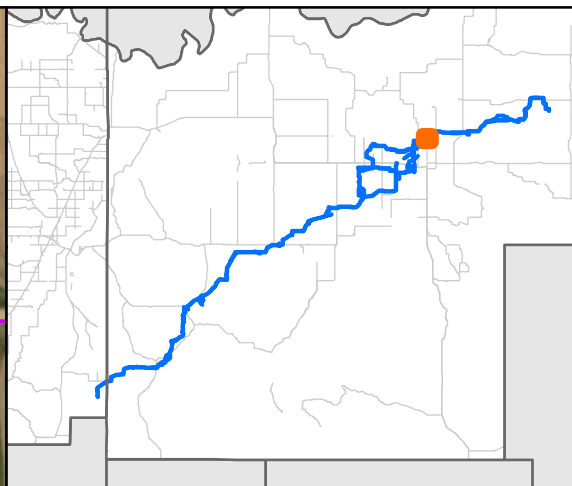
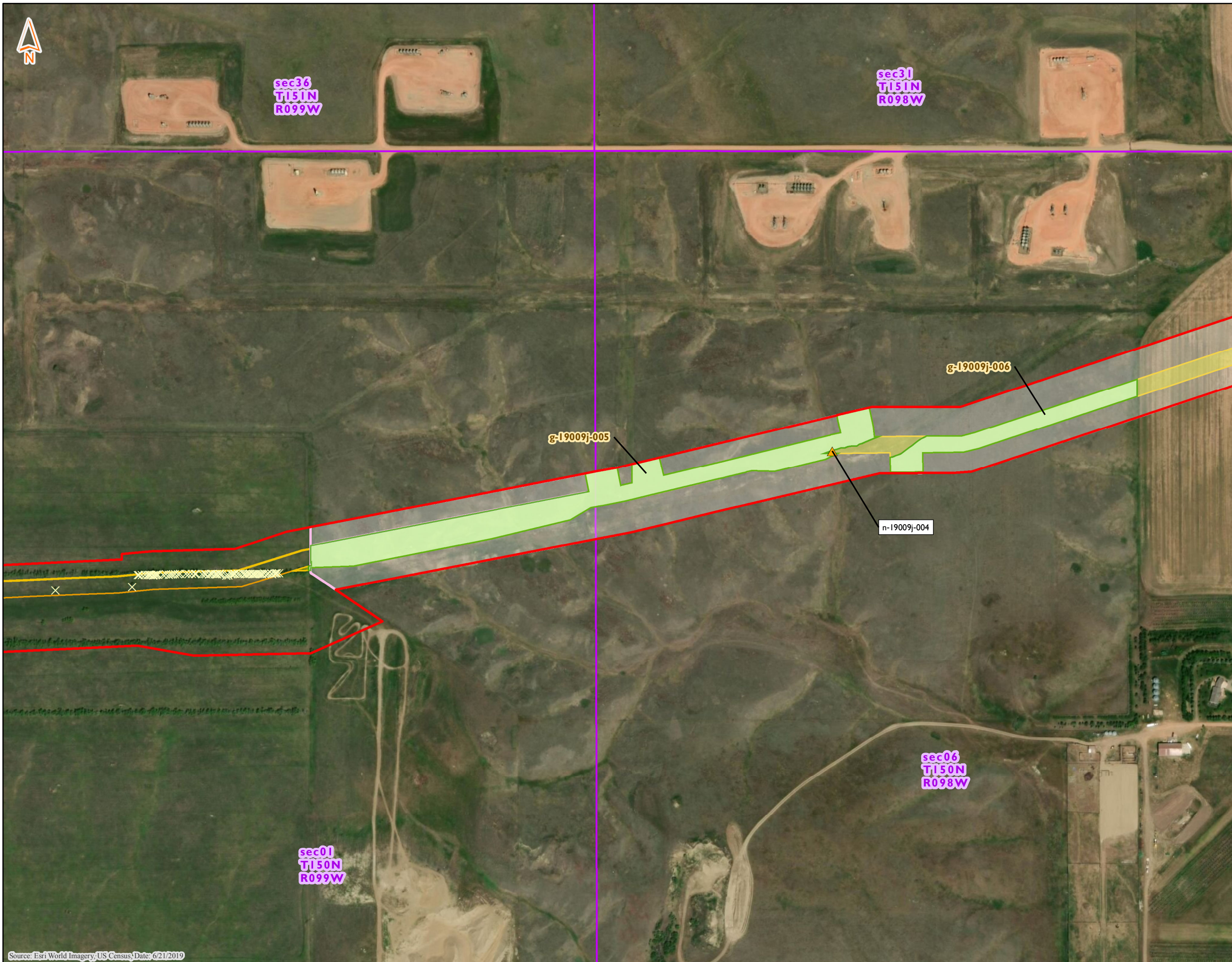




**Delineated Features
Demicks Lake Pipeline Project
ONEOK Bakken Pipeline, L.L.C.
McKenzie County, North Dakota**

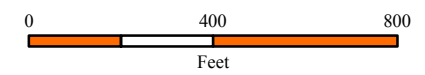
- Northern Long-Eared Bat Roosting Tree
- Non-NHD/NWI Point
- PEM Data Point
- PFO Data Point
- PSS Data Point
- PUB Data Point
- Upland Data Point
- Delineated PEM Wetland
- Delineated PFO Wetland
- Delineated PSS Wetland
- Delineated PUB Wetland
- Preliminary Wetland Delineation
- Delineated Waterbody
- Preliminary Waterbody Delineation
- Noxious Weed Occurrence
- Untilled Grassland
- Little Missouri National Grasslands
- Golden Eagle Nest Area
- PLSS Section
- Proposed Workspace Surveyed in 2019
- Proposed Workspace Surveyed in 2018
- Unsurveyed Area -No Landowner Permission
- Corridor Area Surveyed in 2019
- Environmental Survey Corridor (6/4/2019)



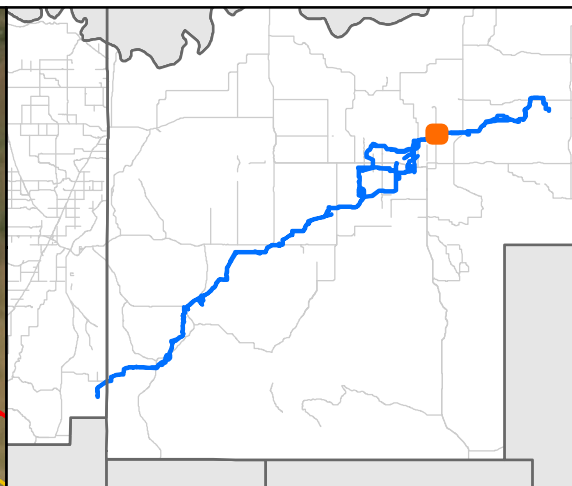
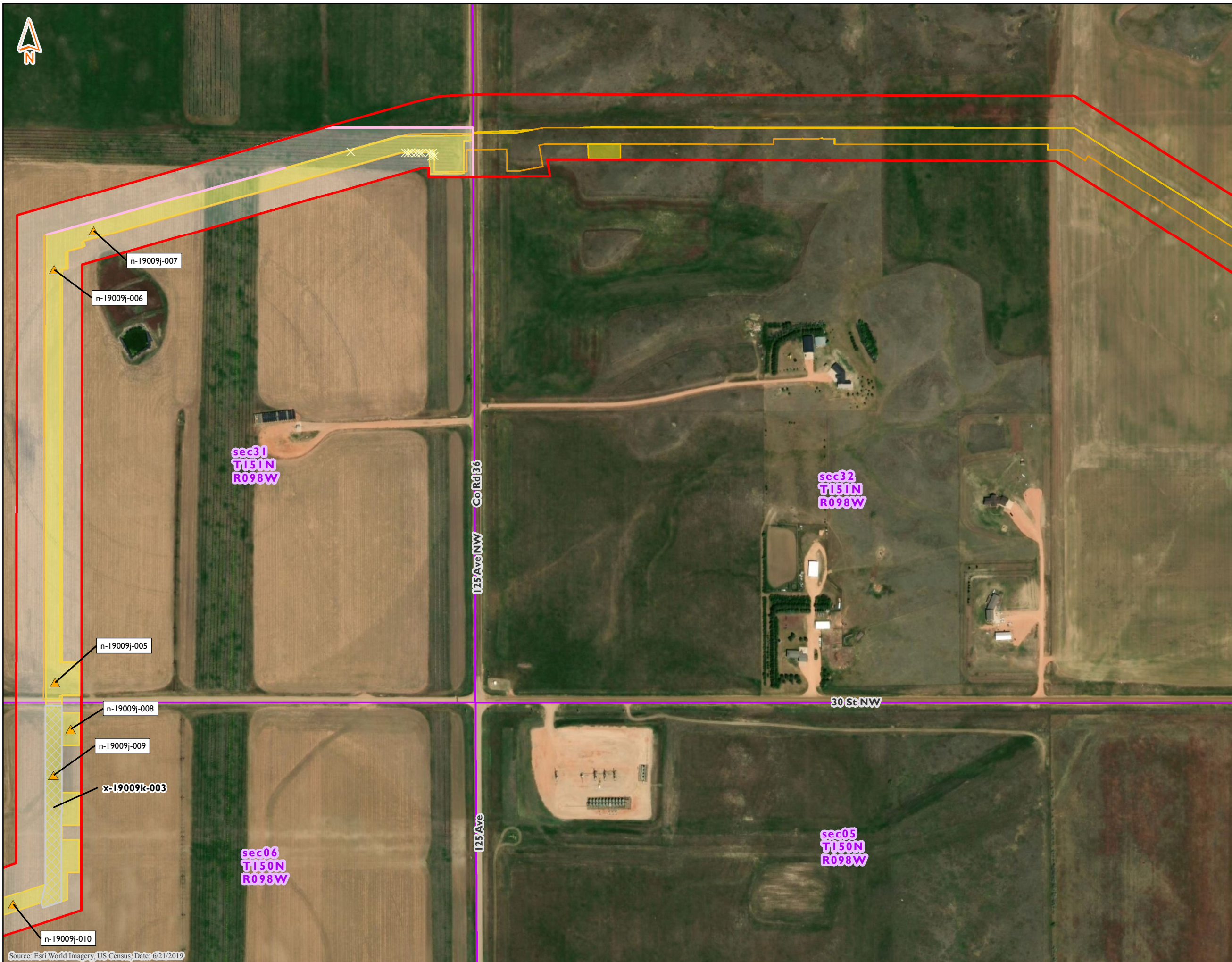


**Delineated Features
Demicks Lake Pipeline Project
ONEOK Bakken Pipeline, L.L.C.
McKenzie County, North Dakota**

- Northern Long-Eared Bat Roosting Tree
- Non-NHD/NWI Point
- PEM Data Point
- PFO Data Point
- PSS Data Point
- PUB Data Point
- Upland Data Point
- Delineated PEM Wetland
- Delineated PFO Wetland
- Delineated PSS Wetland
- Delineated PUB Wetland
- Preliminary Wetland Delineation
- Delineated Waterbody
- Preliminary Waterbody Delineation
- Noxious Weed Occurrence
- Untilled Grassland
- Little Missouri National Grasslands
- Golden Eagle Nest Area
- PLSS Section
- Proposed Workspace Surveyed in 2019
- Proposed Workspace Surveyed in 2018
- Unsurveyed Area -No Landowner Permission
- Corridor Area Surveyed in 2019
- Environmental Survey Corridor (6/4/2019)

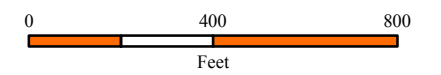


Source: Esri World Imagery, US Census, Date: 6/21/2019

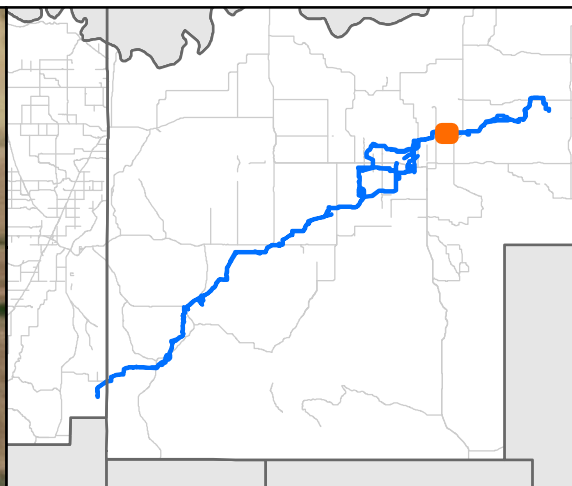
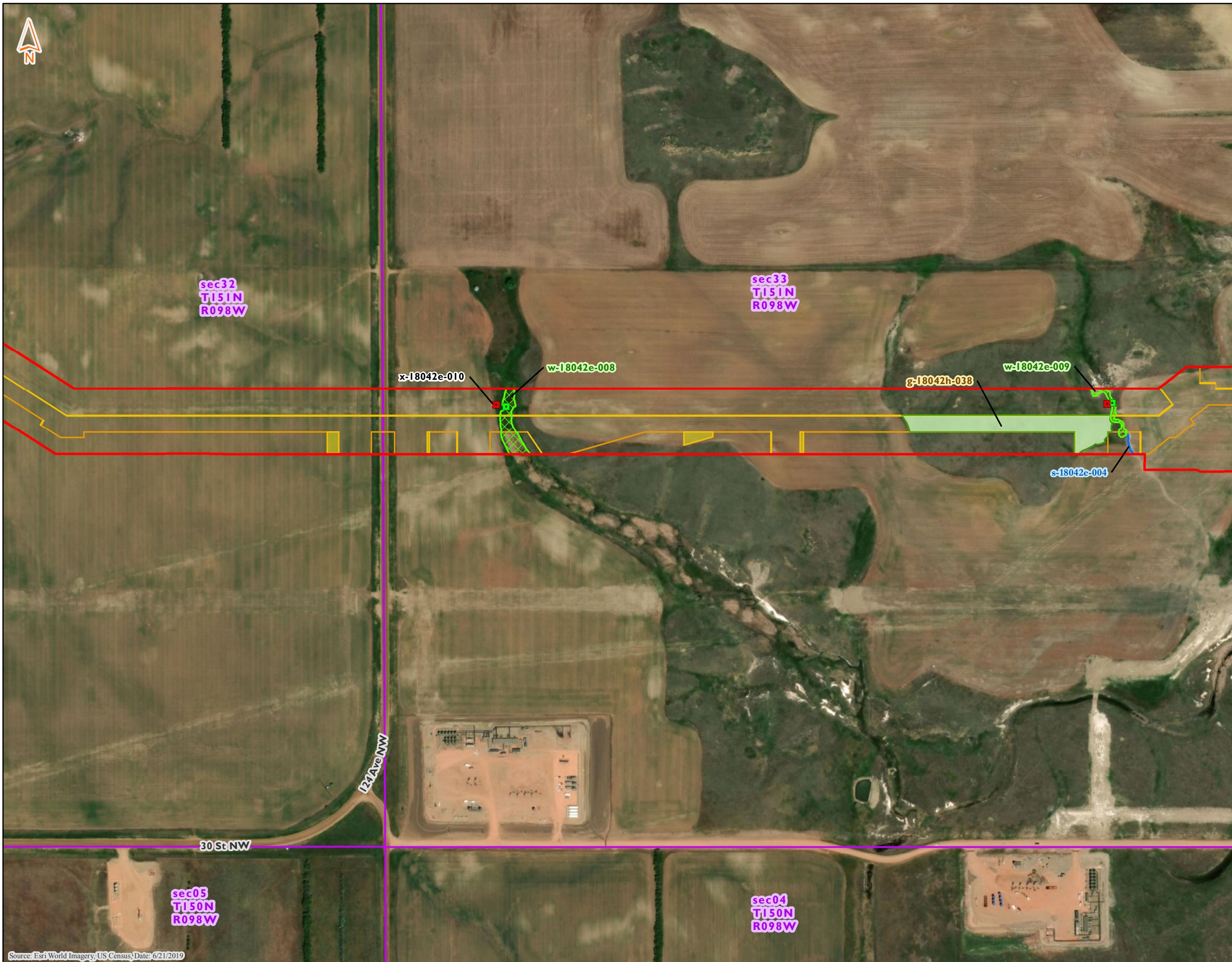


Delineated Features
Demicks Lake Pipeline Project
ONEOK Bakken Pipeline, L.L.C.
McKenzie County, North Dakota

- Northern Long-Eared Bat Roosting Tree
- Non-NHD/NWI Point
- PEM Data Point
- PFO Data Point
- PSS Data Point
- PUB Data Point
- Upland Data Point
- Delineated PEM Wetland
- Delineated PFO Wetland
- Delineated PSS Wetland
- Delineated PUB Wetland
- Preliminary Wetland Delineation
- Delineated Waterbody
- Preliminary Waterbody Delineation
- Noxious Weed Occurrence
- Untilled Grassland
- Little Missouri National Grasslands
- Golden Eagle Nest Area
- PLSS Section
- Proposed Workspace Surveyed in 2019
- Proposed Workspace Surveyed in 2018
- Unsurveyed Area -No Landowner Permission
- Corridor Area Surveyed in 2019
- Environmental Survey Corridor (6/4/2019)

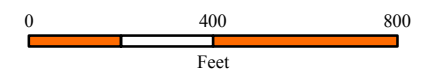


Source: Esri World Imagery, US Census, Date: 6/21/2019

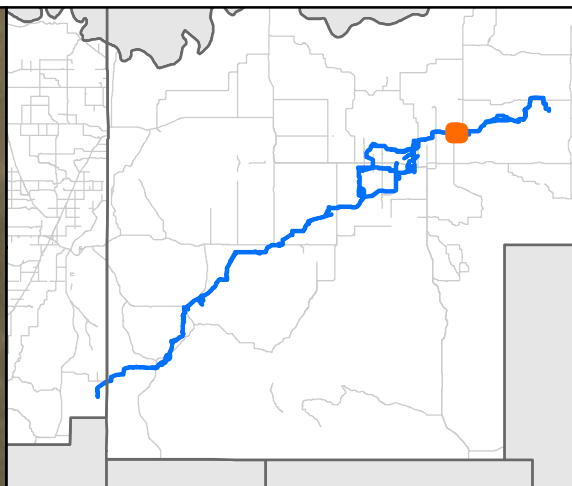
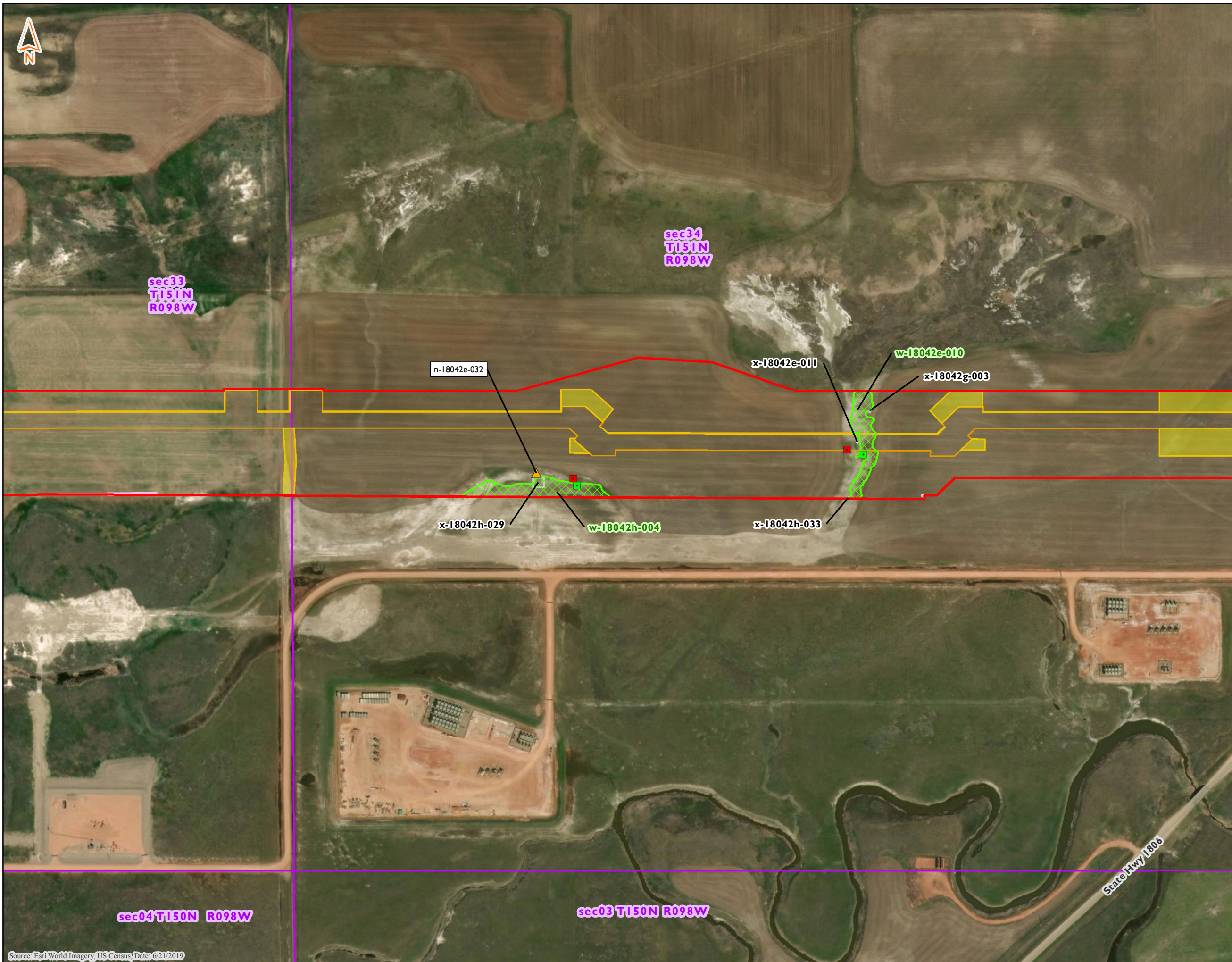


Delineated Features
Demicks Lake Pipeline Project
ONEOK Bakken Pipeline, L.L.C.
McKenzie County, North Dakota

- Northern Long-Eared Bat Roosting Tree
- Non-NHD/NWI Point
- PEM Data Point
- PFO Data Point
- PSS Data Point
- PUB Data Point
- Upland Data Point
- Delineated PEM Wetland
- Delineated PFO Wetland
- Delineated PSS Wetland
- Delineated PUB Wetland
- Preliminary Wetland Delineation
- Delineated Waterbody
- Preliminary Waterbody Delineation
- Noxious Weed Occurrence
- Untilled Grassland
- Little Missouri National Grasslands
- Golden Eagle Nest Area
- PLSS Section
- Proposed Workspace Surveyed in 2019
- Proposed Workspace Surveyed in 2018
- Unsurveyed Area -No Landowner Permission
- Corridor Area Surveyed in 2019
- Environmental Survey Corridor (6/4/2019)

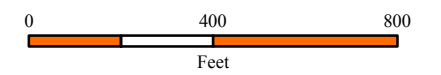


Source: Esri World Imagery, US Census, Date: 6/21/2019

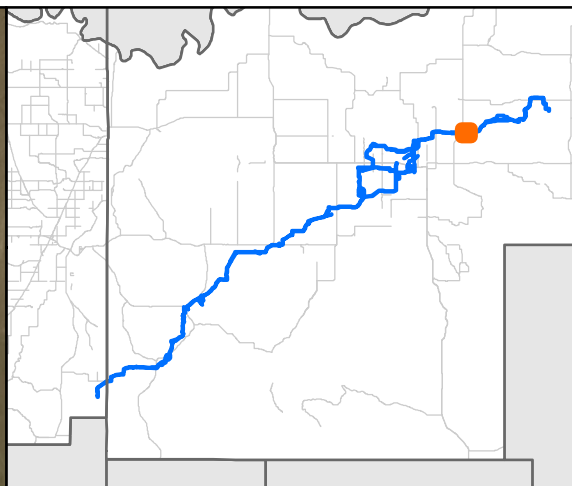
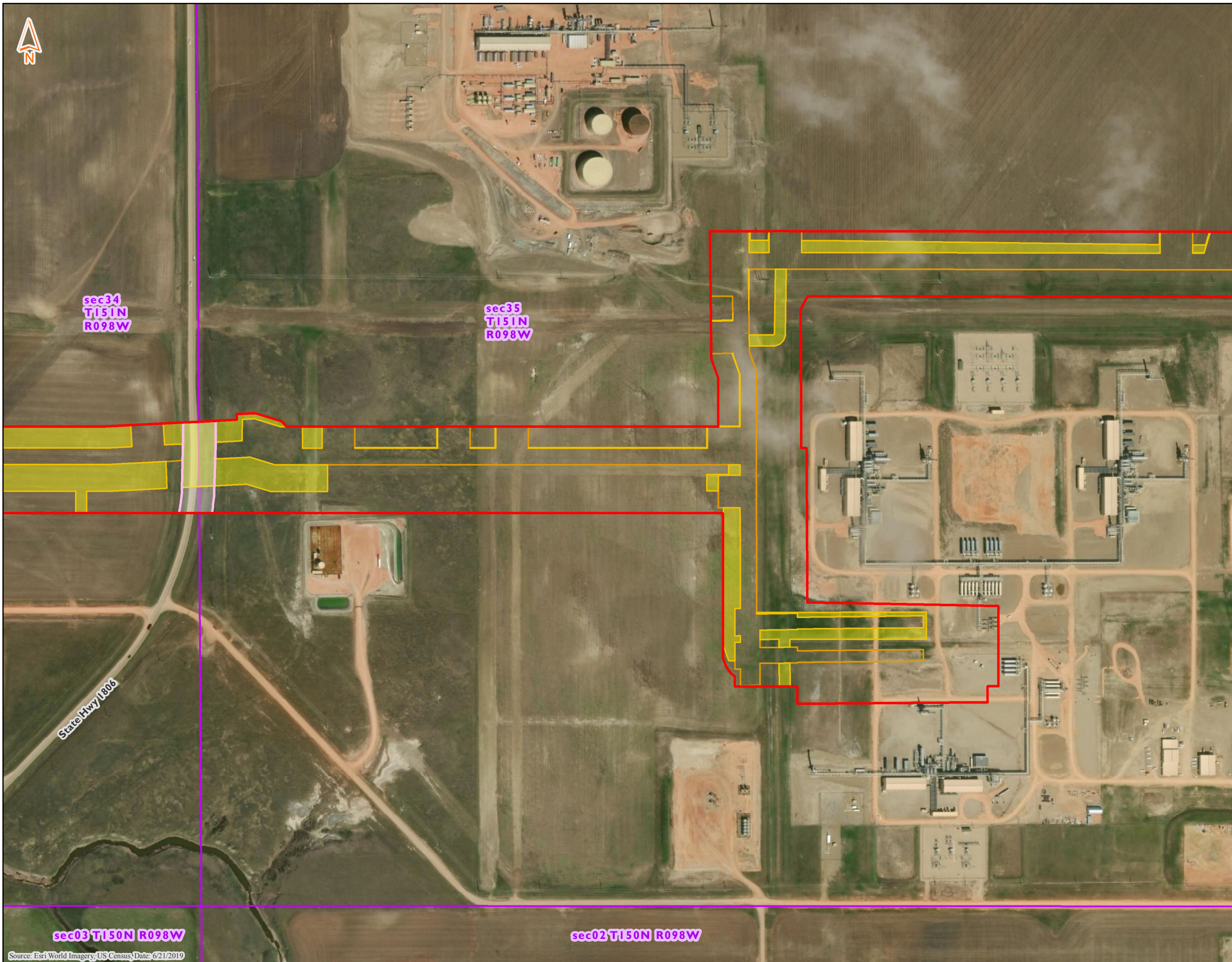


Delineated Features
Demicks Lake Pipeline Project
ONEOK Bakken Pipeline, L.L.C.
McKenzie County, North Dakota

- Northern Long-Eared Bat Roosting Tree
- Non-NHD/NWI Point
- PEM Data Point
- PFO Data Point
- PSS Data Point
- PUB Data Point
- Upland Data Point
- Delineated PEM Wetland
- Delineated PFO Wetland
- Delineated PSS Wetland
- Delineated PUB Wetland
- Preliminary Wetland Delineation
- Delineated Waterbody
- Preliminary Waterbody Delineation
- Noxious Weed Occurrence
- Untilled Grassland
- Little Missouri National Grasslands
- Golden Eagle Nest Area
- PLSS Section
- Proposed Workspace Surveyed in 2019
- Proposed Workspace Surveyed in 2018
- Unsurveyed Area -No Landowner Permission
- Corridor Area Surveyed in 2019
- Environmental Survey Corridor (6/4/2019)

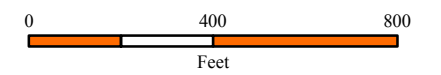


Source: Esri World Imagery, US Census, Date: 6/21/2019

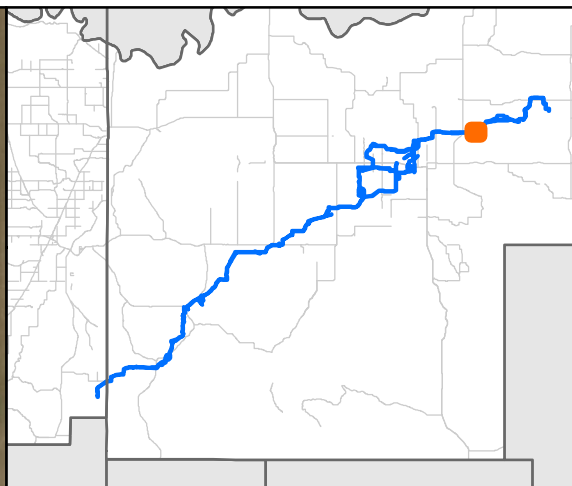
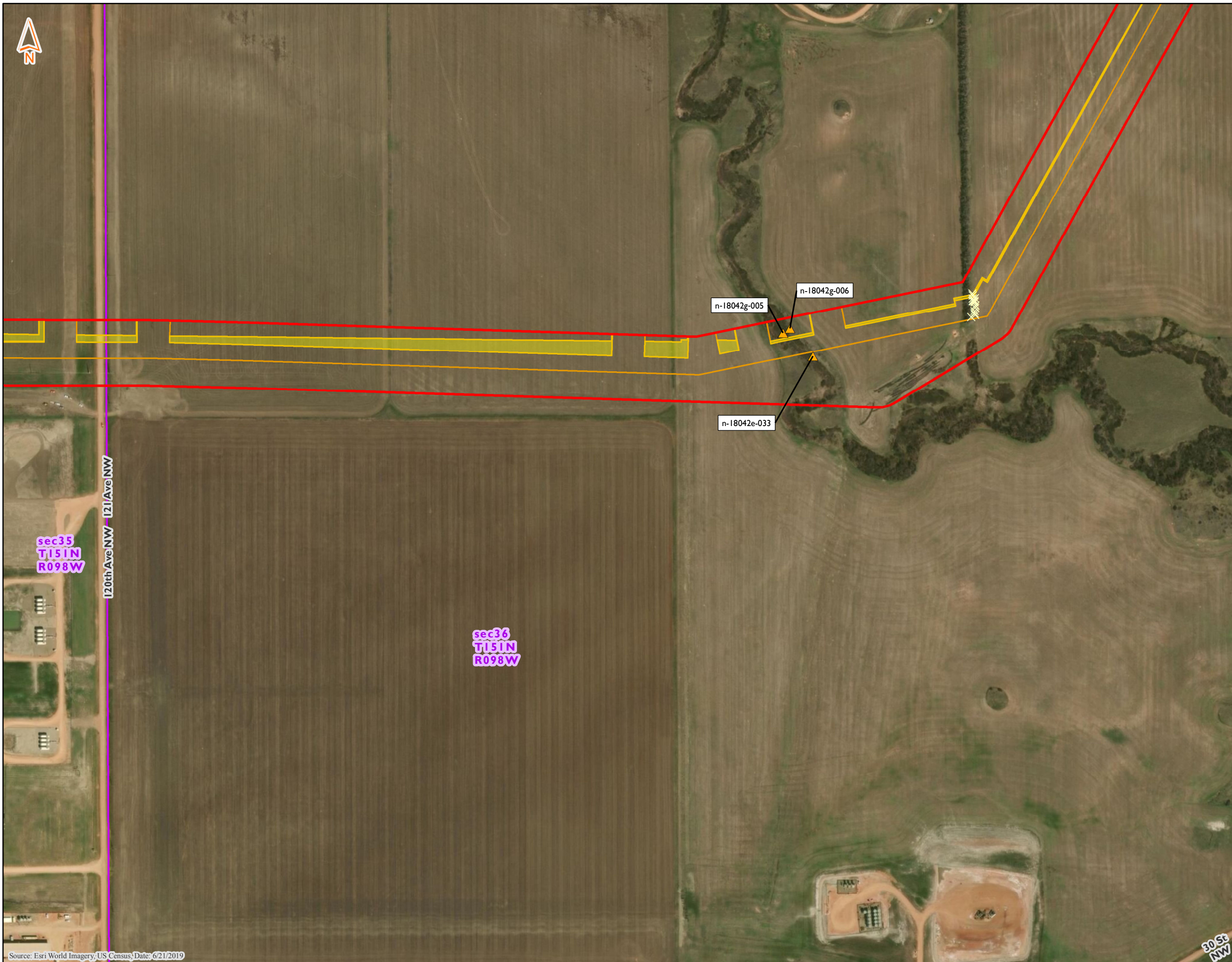


**Delineated Features
Demicks Lake Pipeline Project
ONEOK Bakken Pipeline, L.L.C.
McKenzie County, North Dakota**

- Northern Long-Eared Bat Roosting Tree
- Non-NHD/NWI Point
- PEM Data Point
- PFO Data Point
- PSS Data Point
- PUB Data Point
- Upland Data Point
- Delineated PEM Wetland
- Delineated PFO Wetland
- Delineated PSS Wetland
- Delineated PUB Wetland
- Preliminary Wetland Delineation
- Delineated Waterbody
- Preliminary Waterbody Delineation
- Noxious Weed Occurrence
- Untilled Grassland
- Little Missouri National Grasslands
- Golden Eagle Nest Area
- PLSS Section
- Proposed Workspace Surveyed in 2019
- Proposed Workspace Surveyed in 2018
- Unsurveyed Area -No Landowner Permission
- Corridor Area Surveyed in 2019
- Environmental Survey Corridor (6/4/2019)

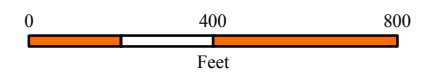


Source: Esri World Imagery, US Census, Date: 6/21/2019

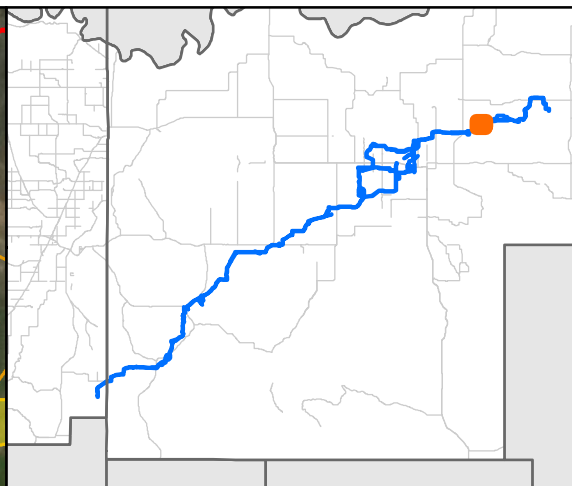
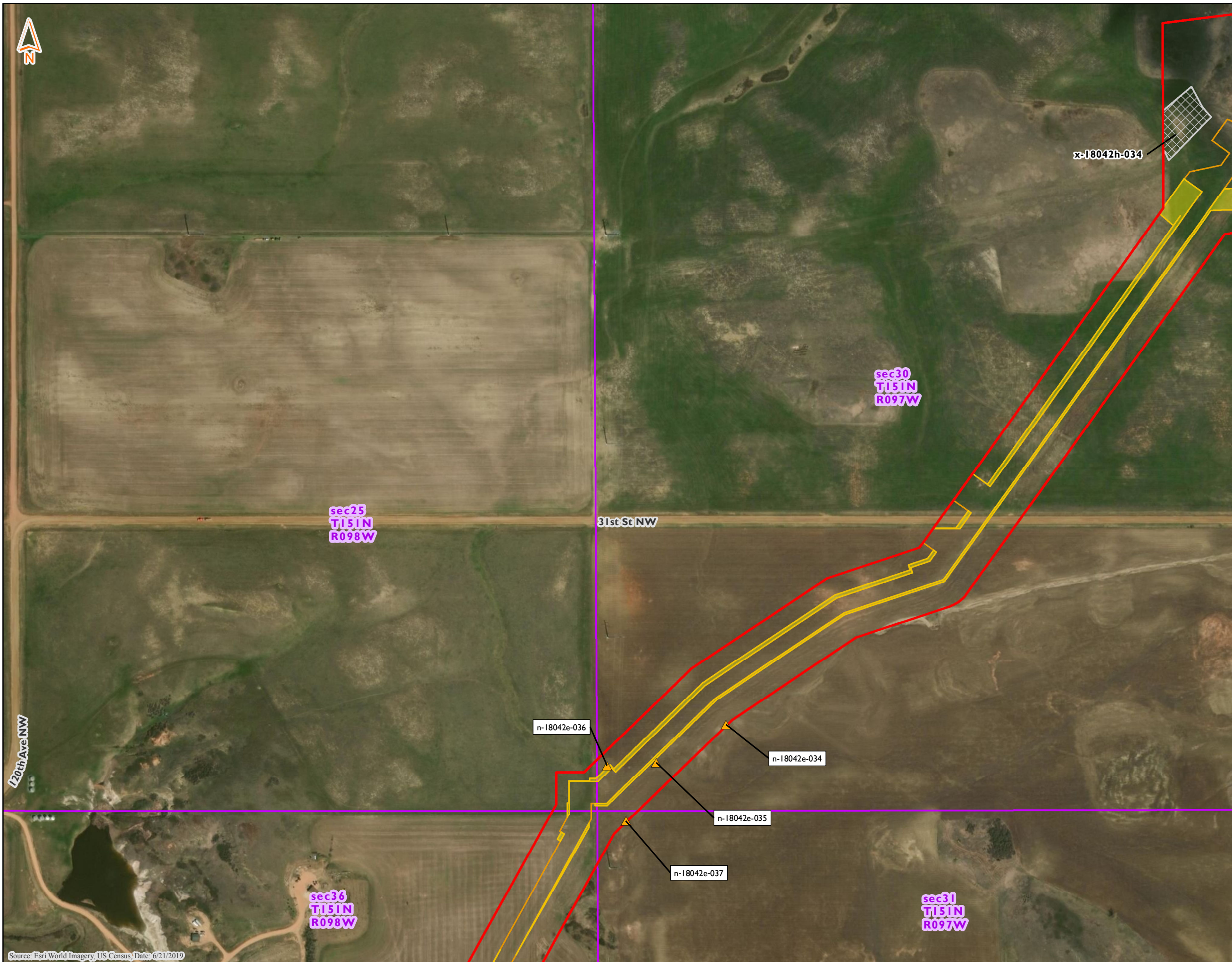


**Delineated Features
Demicks Lake Pipeline Project
ONEOK Bakken Pipeline, L.L.C.
McKenzie County, North Dakota**

- Northern Long-Eared Bat Roosting Tree
- Non-NHD/NWI Point
- PEM Data Point
- PFO Data Point
- PSS Data Point
- PUB Data Point
- Upland Data Point
- Delineated PEM Wetland
- Delineated PFO Wetland
- Delineated PSS Wetland
- Delineated PUB Wetland
- Preliminary Wetland Delineation
- Delineated Waterbody
- Preliminary Waterbody Delineation
- Noxious Weed Occurrence
- Untilled Grassland
- Little Missouri National Grasslands
- Golden Eagle Nest Area
- PLSS Section
- Proposed Workspace Surveyed in 2019
- Proposed Workspace Surveyed in 2018
- Unsurveyed Area -No Landowner Permission
- Corridor Area Surveyed in 2019
- Environmental Survey Corridor (6/4/2019)

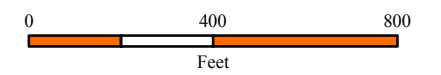


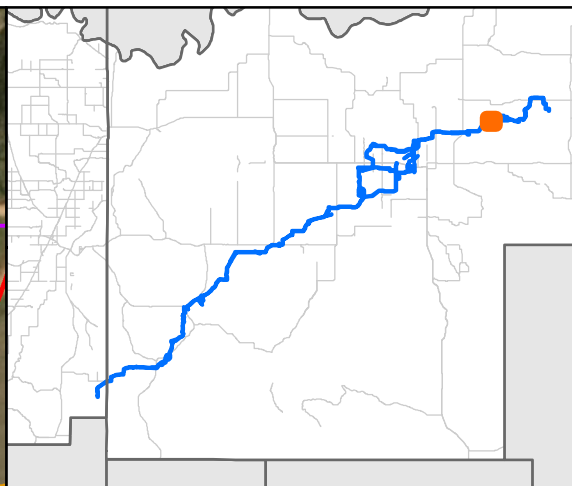
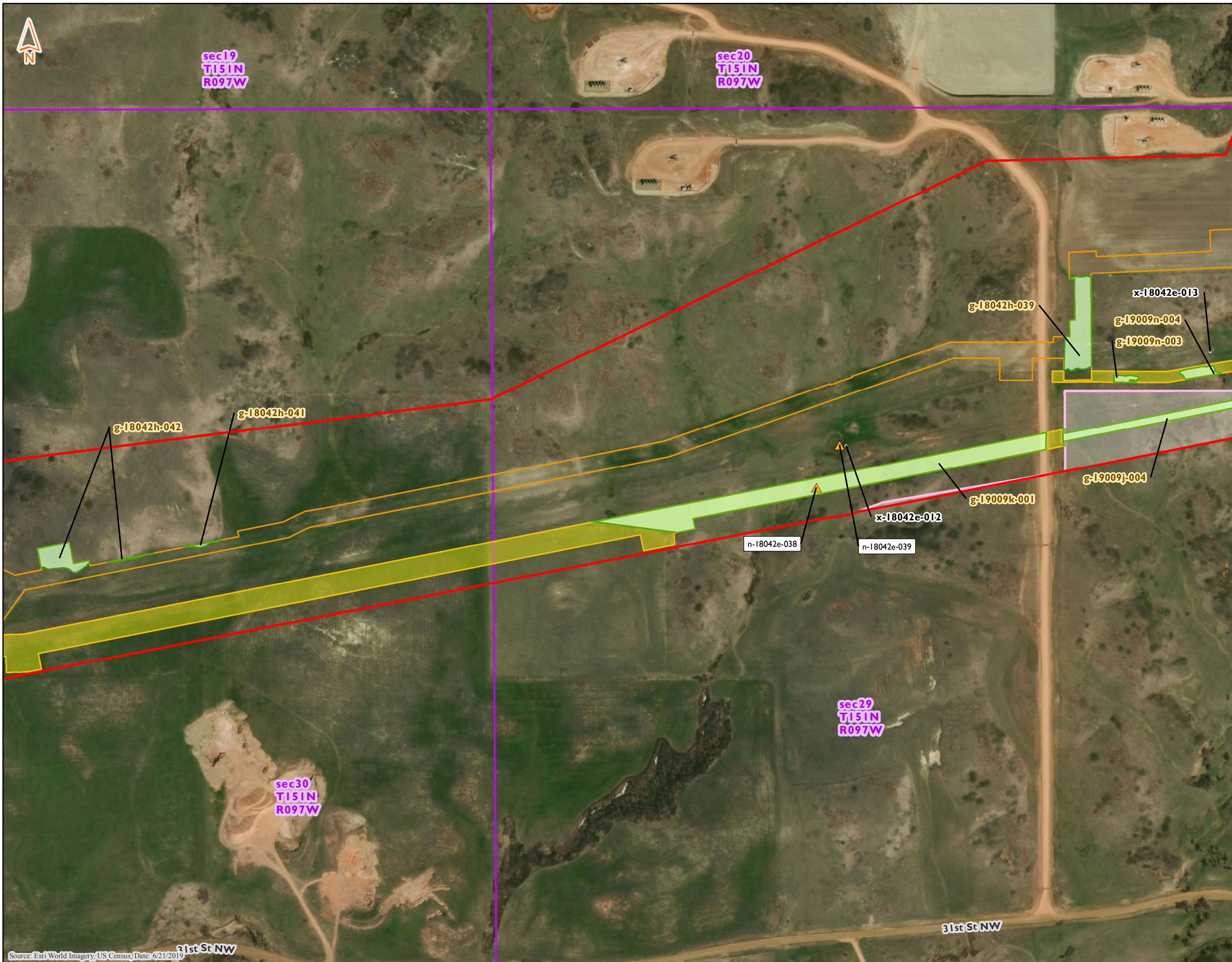
30 SE
NW



**Delineated Features
Demicks Lake Pipeline Project
ONEOK Bakken Pipeline, L.L.C.
McKenzie County, North Dakota**

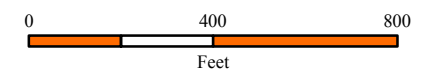
- Northern Long-Eared Bat Roosting Tree
- Non-NHD/NWI Point
- PEM Data Point
- PFO Data Point
- PSS Data Point
- PUB Data Point
- Upland Data Point
- Delineated PEM Wetland
- Delineated PFO Wetland
- Delineated PSS Wetland
- Delineated PUB Wetland
- Preliminary Wetland Delineation
- Delineated Waterbody
- Preliminary Waterbody Delineation
- Noxious Weed Occurrence
- Untilled Grassland
- Little Missouri National Grasslands
- Golden Eagle Nest Area
- PLSS Section
- Proposed Workspace Surveyed in 2019
- Proposed Workspace Surveyed in 2018
- Unsurveyed Area -No Landowner Permission
- Corridor Area Surveyed in 2019
- Environmental Survey Corridor (6/4/2019)



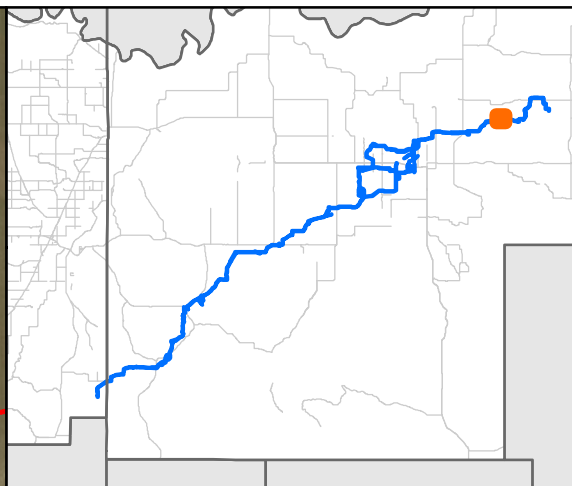
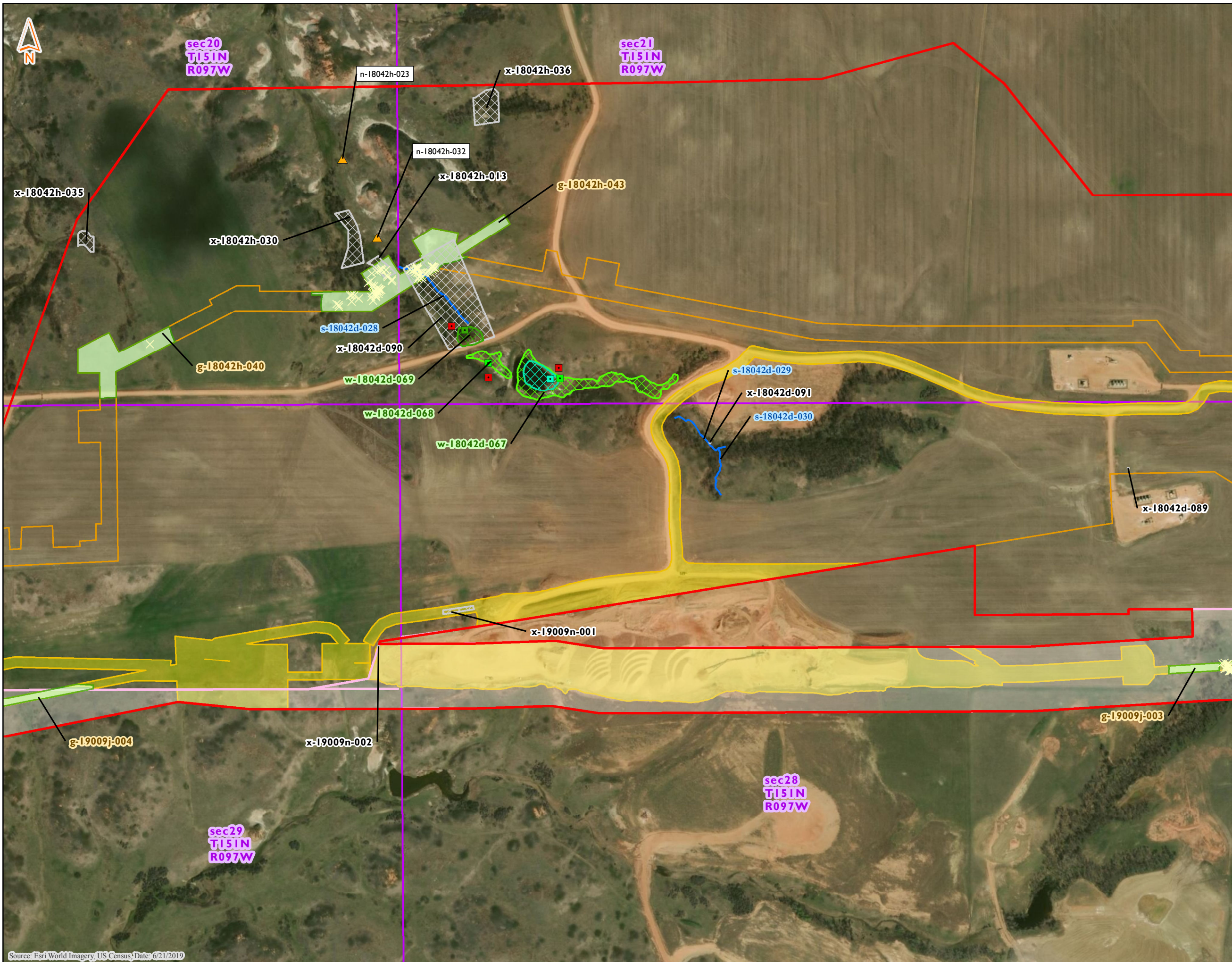


Delineated Features
Demicks Lake Pipeline Project
ONEOK Bakken Pipeline, L.L.C.
McKenzie County, North Dakota

- Northern Long-Eared Bat Roosting Tree
- Non-NHD/NWI Point
- PEM Data Point
- PFO Data Point
- PSS Data Point
- PUB Data Point
- Upland Data Point
- Delineated PEM Wetland
- Delineated PFO Wetland
- Delineated PSS Wetland
- Delineated PUB Wetland
- Preliminary Wetland Delineation
- Delineated Waterbody
- Preliminary Waterbody Delineation
- Noxious Weed Occurrence
- Untilled Grassland
- Little Missouri National Grasslands
- Golden Eagle Nest Area
- PLSS Section
- Proposed Workspace Surveyed in 2019
- Proposed Workspace Surveyed in 2018
- Unsurveyed Area -No Landowner Permission
- Corridor Area Surveyed in 2019
- Environmental Survey Corridor (6/4/2019)

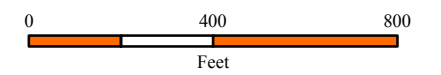


Source: Esri World Imagery, US Census, Date: 6/21/2019

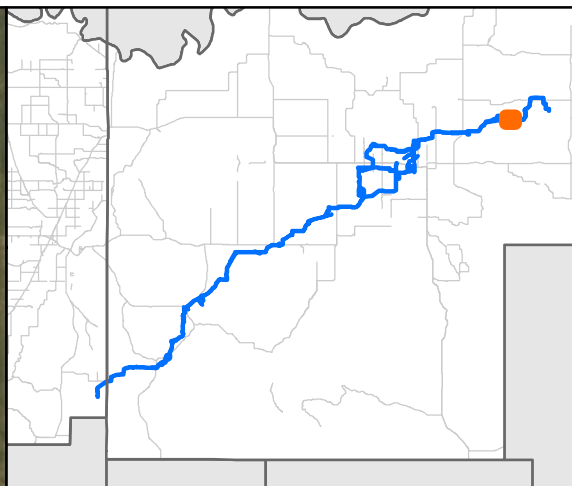
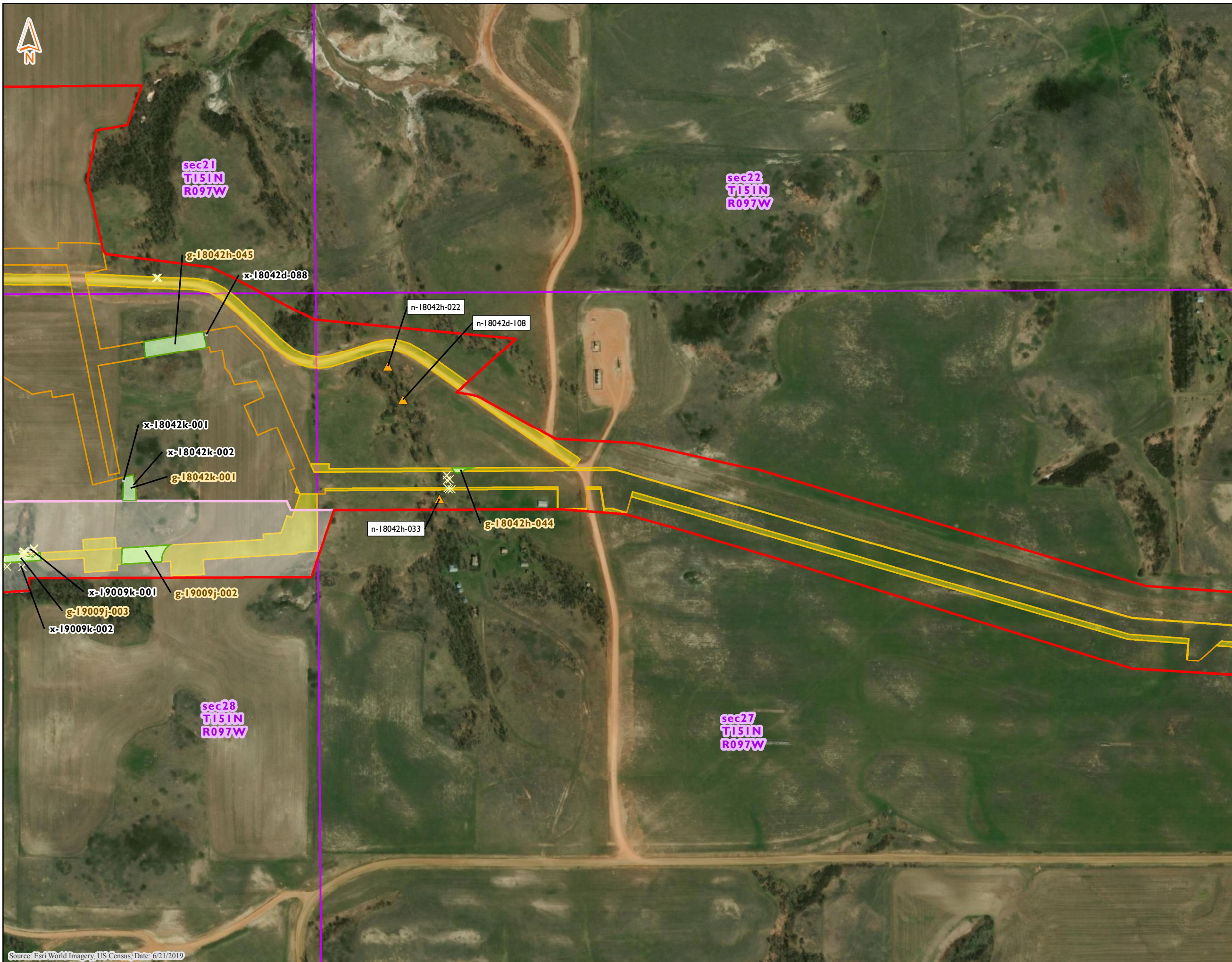


**Delineated Features
Demicks Lake Pipeline Project
ONEOK Bakken Pipeline, L.L.C.
McKenzie County, North Dakota**

- Northern Long-Eared Bat Roosting Tree
- Non-NHD/NWI Point
- PEM Data Point
- PFO Data Point
- PSS Data Point
- PUB Data Point
- Upland Data Point
- Delineated PEM Wetland
- Delineated PFO Wetland
- Delineated PSS Wetland
- Delineated PUB Wetland
- Preliminary Wetland Delineation
- Delineated Waterbody
- Preliminary Waterbody Delineation
- Noxious Weed Occurrence
- Untilled Grassland
- Little Missouri National Grasslands
- Golden Eagle Nest Area
- PLSS Section
- Proposed Workspace Surveyed in 2019
- Proposed Workspace Surveyed in 2018
- Unsurveyed Area -No Landowner Permission
- Corridor Area Surveyed in 2019
- Environmental Survey Corridor (6/4/2019)

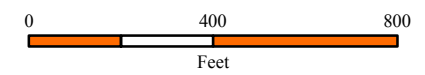


Source: Esri World Imagery, US Census, Date: 6/21/2019

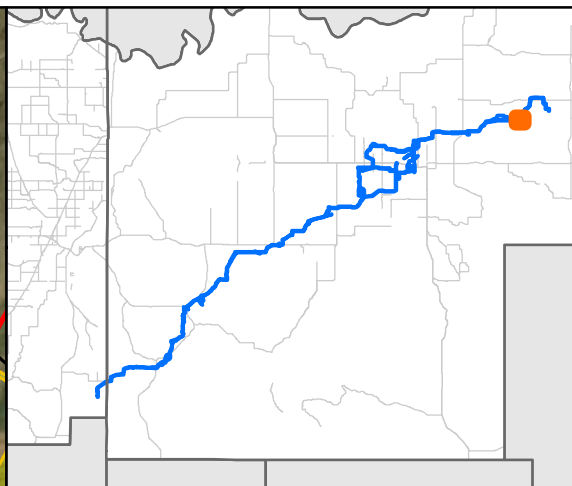
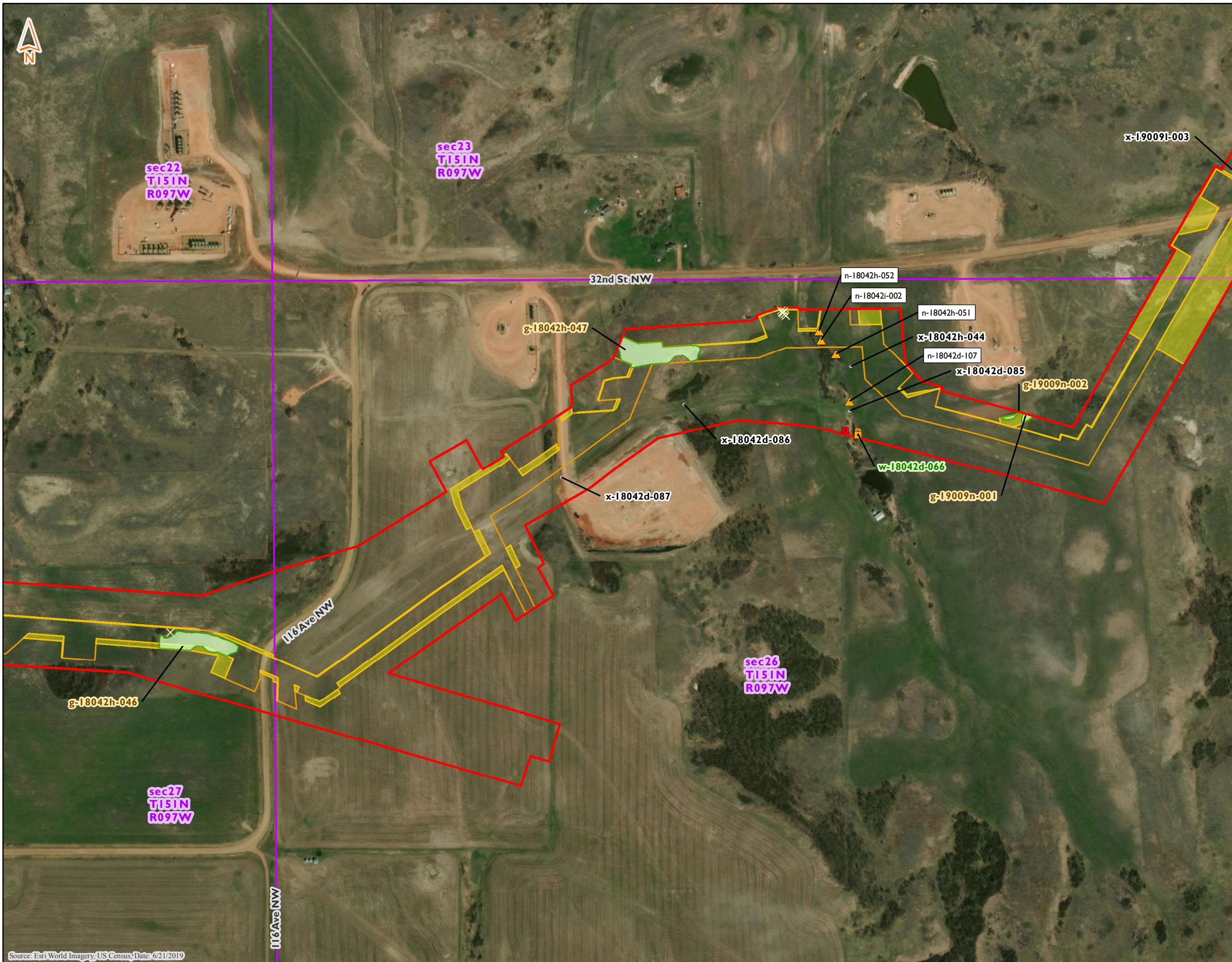


**Delineated Features
Demicks Lake Pipeline Project
ONEOK Bakken Pipeline, L.L.C.
McKenzie County, North Dakota**

- Northern Long-Eared Bat Roosting Tree
- Non-NHD/NWI Point
- PEM Data Point
- PFO Data Point
- PSS Data Point
- PUB Data Point
- Upland Data Point
- Delineated PEM Wetland
- Delineated PFO Wetland
- Delineated PSS Wetland
- Delineated PUB Wetland
- Preliminary Wetland Delineation
- Delineated Waterbody
- Preliminary Waterbody Delineation
- Noxious Weed Occurrence
- Untilled Grassland
- Little Missouri National Grasslands
- Golden Eagle Nest Area
- PLSS Section
- Proposed Workspace Surveyed in 2019
- Proposed Workspace Surveyed in 2018
- Unsurveyed Area -No Landowner Permission
- Corridor Area Surveyed in 2019
- Environmental Survey Corridor (6/4/2019)

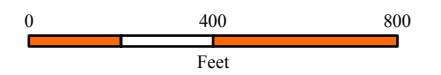


Source: Esri World Imagery, US Census, Date: 6/21/2019

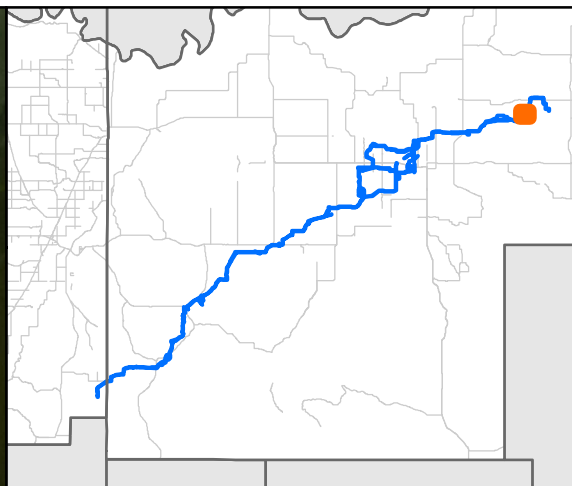


**Delineated Features
Demicks Lake Pipeline Project
ONEOK Bakken Pipeline, L.L.C.
McKenzie County, North Dakota**

- Northern Long-Eared Bat Roosting Tree
- Non-NHD/NWI Point
- PEM Data Point
- PFO Data Point
- PSS Data Point
- PUB Data Point
- Upland Data Point
- Delineated PEM Wetland
- Delineated PFO Wetland
- Delineated PSS Wetland
- Delineated PUB Wetland
- Preliminary Wetland Delineation
- Delineated Waterbody
- Preliminary Waterbody Delineation
- Noxious Weed Occurrence
- Untilled Grassland
- Little Missouri National Grasslands
- Golden Eagle Nest Area
- PLSS Section
- Proposed Workspace Surveyed in 2019
- Proposed Workspace Surveyed in 2018
- Unsurveyed Area -No Landowner Permission
- Corridor Area Surveyed in 2019
- Environmental Survey Corridor (6/4/2019)

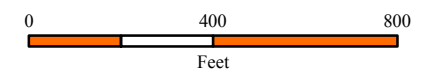


Source: Esri World Imagery, US Census, Date: 6/21/2019

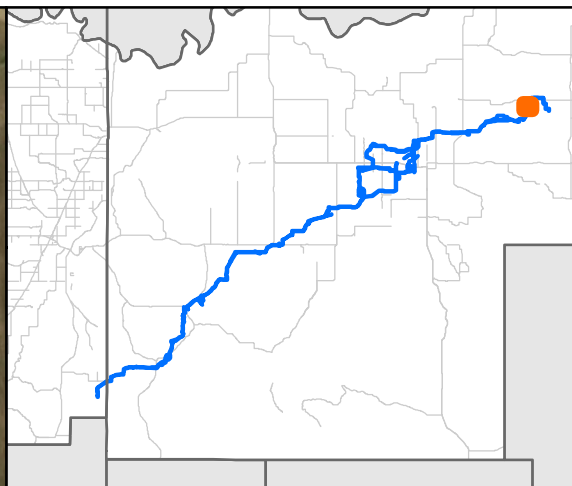
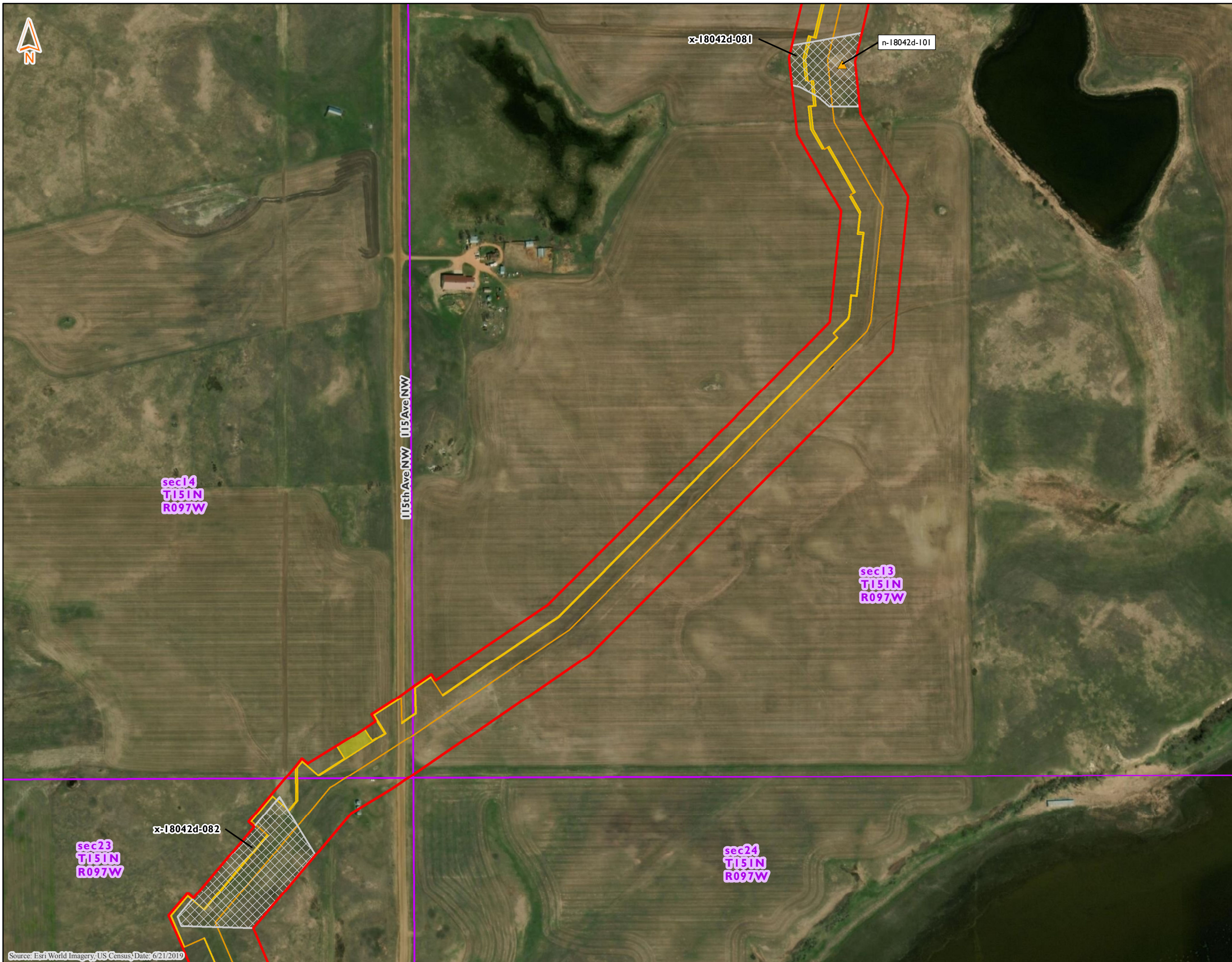


Delineated Features
Demicks Lake Pipeline Project
ONEOK Bakken Pipeline, L.L.C.
McKenzie County, North Dakota

- Northern Long-Eared Bat Roosting Tree
- Non-NHD/NWI Point
- PEM Data Point
- PFO Data Point
- PSS Data Point
- PUB Data Point
- Upland Data Point
- Delineated PEM Wetland
- Delineated PFO Wetland
- Delineated PSS Wetland
- Delineated PUB Wetland
- Preliminary Wetland Delineation
- Delineated Waterbody
- Preliminary Waterbody Delineation
- Noxious Weed Occurrence
- Untilled Grassland
- Little Missouri National Grasslands
- Golden Eagle Nest Area
- PLSS Section
- Proposed Workspace Surveyed in 2019
- Proposed Workspace Surveyed in 2018
- Unsurveyed Area -No Landowner Permission
- Corridor Area Surveyed in 2019
- Environmental Survey Corridor (6/4/2019)

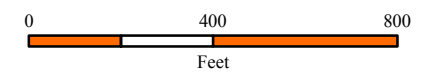


Source: Esri World Imagery, US Census, Date: 6/21/2019

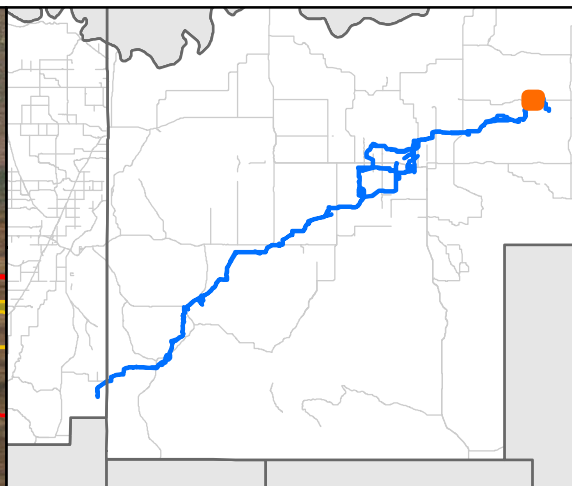
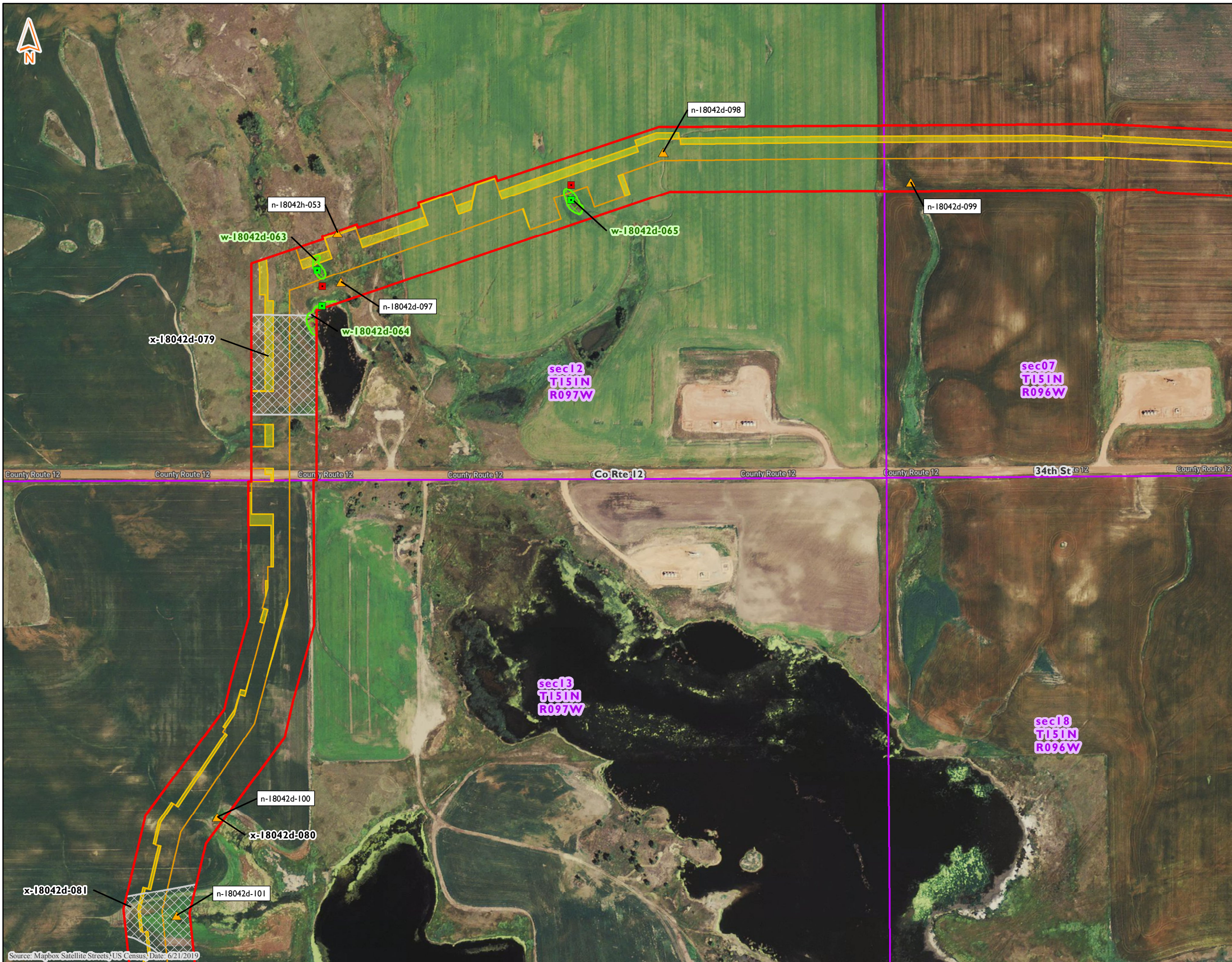


Delineated Features
Demicks Lake Pipeline Project
ONEOK Bakken Pipeline, L.L.C.
McKenzie County, North Dakota

- Northern Long-Eared Bat Roosting Tree
- Non-NHD/NWI Point
- PEM Data Point
- PFO Data Point
- PSS Data Point
- PUB Data Point
- Upland Data Point
- Delineated PEM Wetland
- Delineated PFO Wetland
- Delineated PSS Wetland
- Delineated PUB Wetland
- Preliminary Wetland Delineation
- Delineated Waterbody
- Preliminary Waterbody Delineation
- Noxious Weed Occurrence
- Untilled Grassland
- Little Missouri National Grasslands
- Golden Eagle Nest Area
- PLSS Section
- Proposed Workspace Surveyed in 2019
- Proposed Workspace Surveyed in 2018
- Unsurveyed Area -No Landowner Permission
- Corridor Area Surveyed in 2019
- Environmental Survey Corridor (6/4/2019)

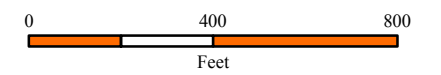


Source: Esri World Imagery, US Census, Date: 6/21/2019

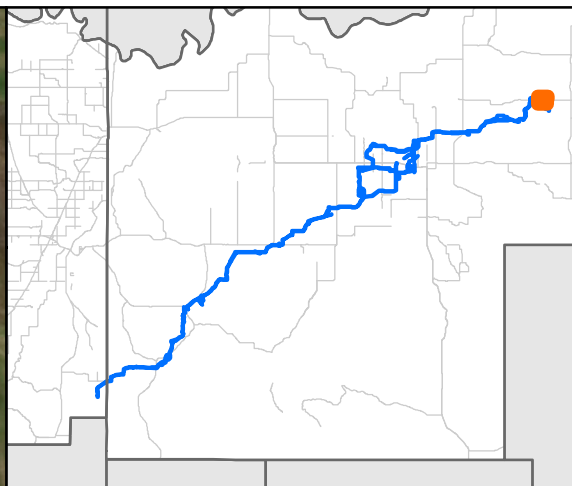
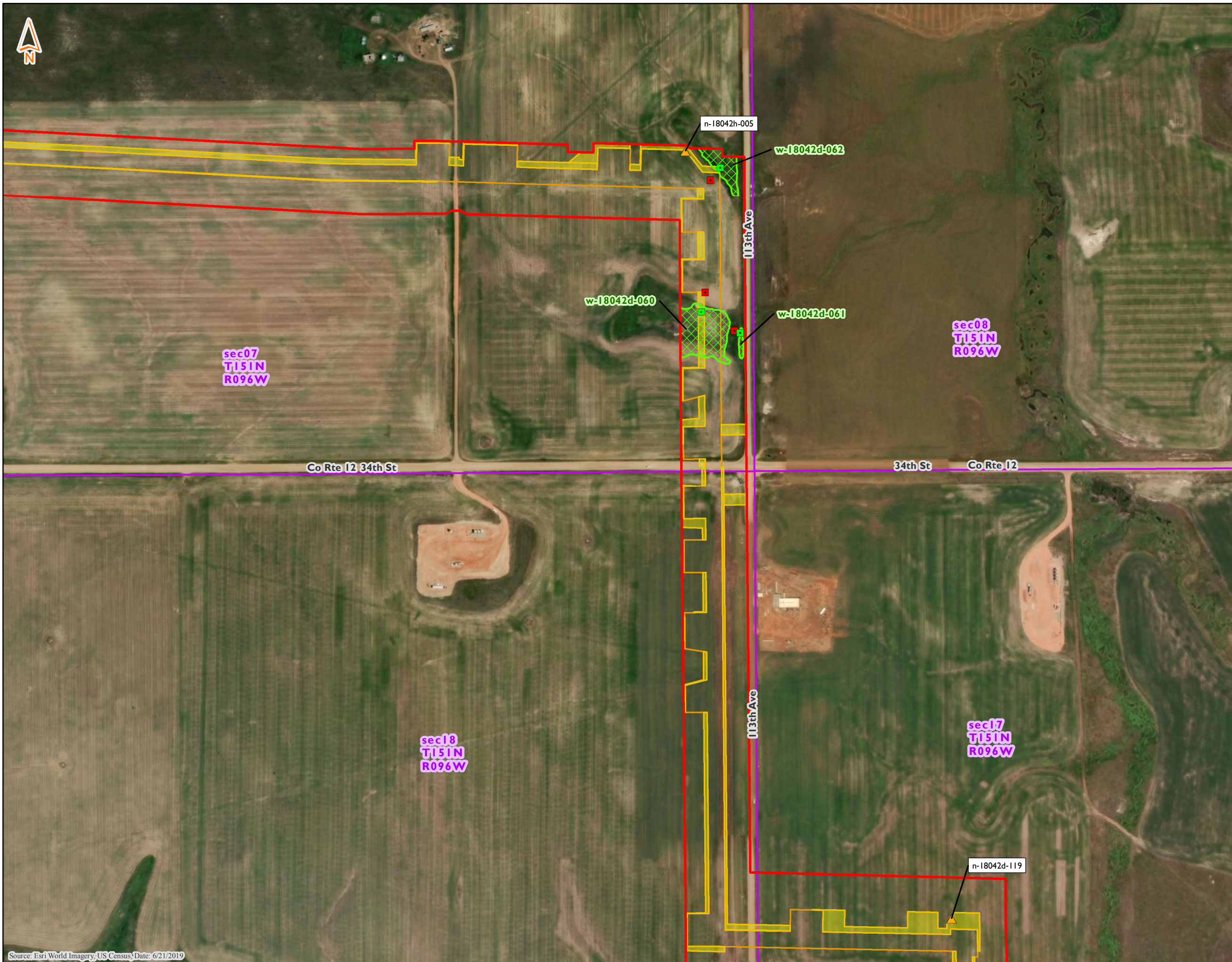


**Delineated Features
Demicks Lake Pipeline Project
ONEOK Bakken Pipeline, L.L.C.
McKenzie County, North Dakota**

- Northern Long-Eared Bat Roosting Tree
- Non-NHD/NWI Point
- PEM Data Point
- PFO Data Point
- PSS Data Point
- PUB Data Point
- Upland Data Point
- Delineated PEM Wetland
- Delineated PFO Wetland
- Delineated PSS Wetland
- Delineated PUB Wetland
- Preliminary Wetland Delineation
- Delineated Waterbody
- Preliminary Waterbody Delineation
- Noxious Weed Occurrence
- Untilled Grassland
- Little Missouri National Grasslands
- Golden Eagle Nest Area
- PLSS Section
- Proposed Workspace Surveyed in 2019
- Proposed Workspace Surveyed in 2018
- Unsurveyed Area -No Landowner Permission
- Corridor Area Surveyed in 2019
- Environmental Survey Corridor (6/4/2019)

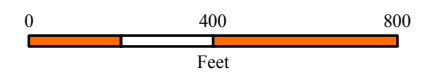


Source: Mapbox Satellite Streets, US Census, Date: 6/21/2019

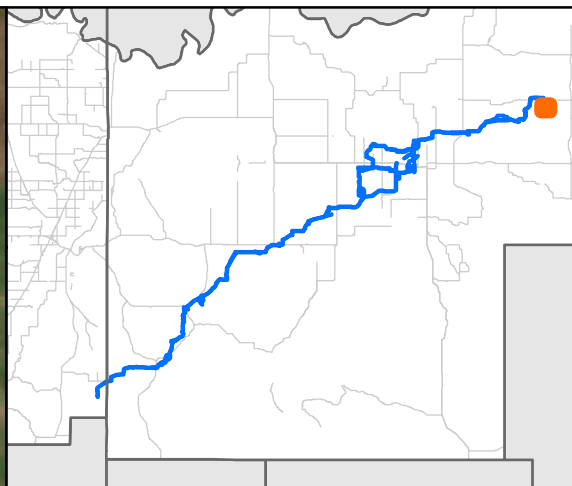
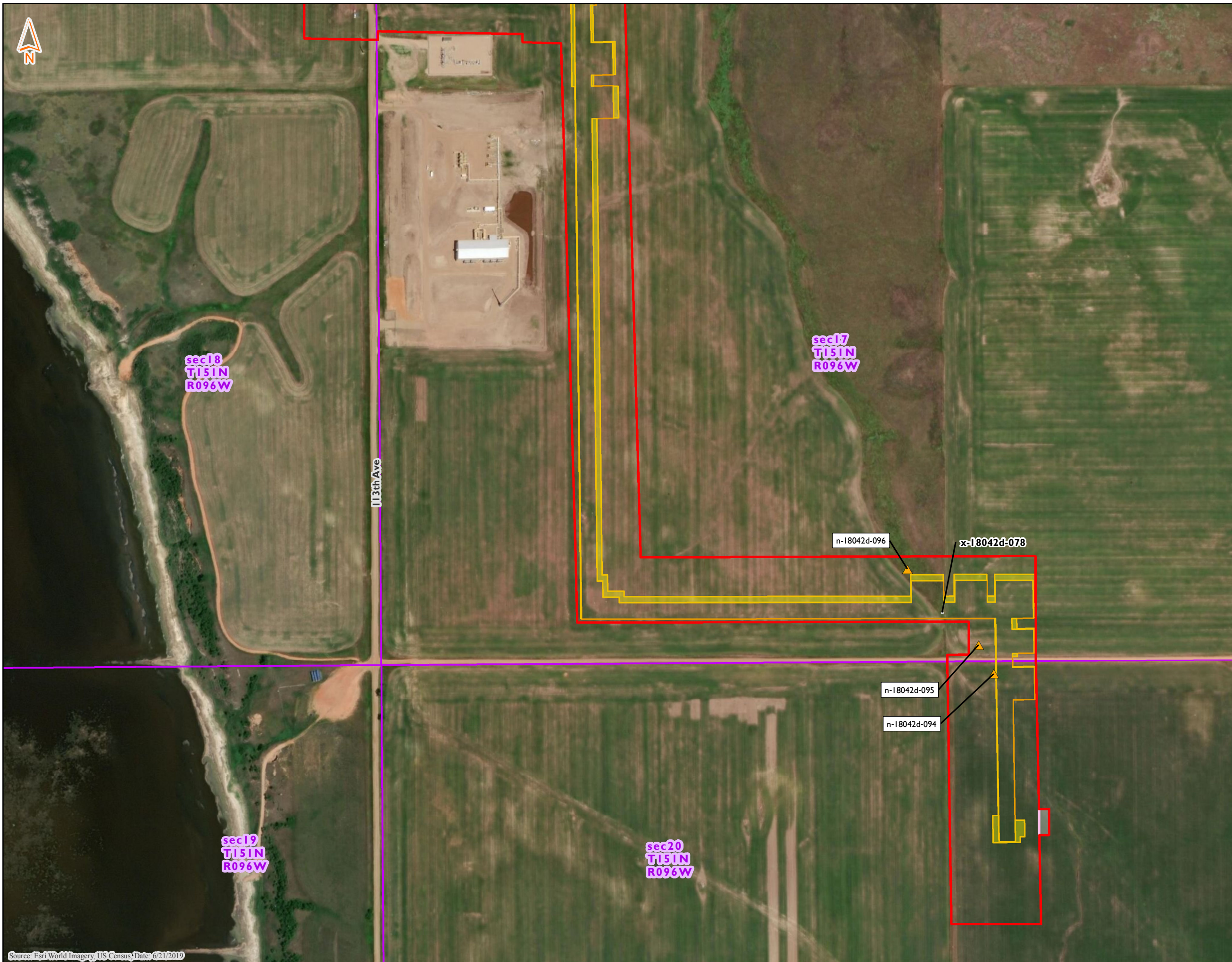


**Delineated Features
Demicks Lake Pipeline Project
ONEOK Bakken Pipeline, L.L.C.
McKenzie County, North Dakota**

- Northern Long-Eared Bat Roosting Tree
- Non-NHD/NWI Point
- PEM Data Point
- PFO Data Point
- PSS Data Point
- PUB Data Point
- Upland Data Point
- Delineated PEM Wetland
- Delineated PFO Wetland
- Delineated PSS Wetland
- Delineated PUB Wetland
- Preliminary Wetland Delineation
- Delineated Waterbody
- Preliminary Waterbody Delineation
- Noxious Weed Occurrence
- Untilled Grassland
- Little Missouri National Grasslands
- Golden Eagle Nest Area
- PLSS Section
- Proposed Workspace Surveyed in 2019
- Proposed Workspace Surveyed in 2018
- Unsurveyed Area -No Landowner Permission
- Corridor Area Surveyed in 2019
- Environmental Survey Corridor (6/4/2019)

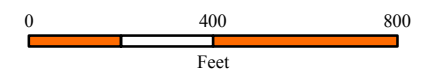


Source: Esri World Imagery, US Census, Date: 6/21/2019



Delineated Features
Demicks Lake Pipeline Project
ONEOK Bakken Pipeline, L.L.C.
McKenzie County, North Dakota

- Northern Long-Eared Bat Roosting Tree
- Non-NHD/NWI Point
- PEM Data Point
- PFO Data Point
- PSS Data Point
- PUB Data Point
- Upland Data Point
- Delineated PEM Wetland
- Delineated PFO Wetland
- Delineated PSS Wetland
- Delineated PUB Wetland
- Preliminary Wetland Delineation
- Delineated Waterbody
- Preliminary Waterbody Delineation
- Noxious Weed Occurrence
- Untilled Grassland
- Little Missouri National Grasslands
- Golden Eagle Nest Area
- PLSS Section
- Proposed Workspace Surveyed in 2019
- Proposed Workspace Surveyed in 2018
- Unsurveyed Area -No Landowner Permission
- Corridor Area Surveyed in 2019
- Environmental Survey Corridor (6/4/2019)



Source: Esri World Imagery, US Census, Date: 6/21/2019