

Optimization Site: 20.8 acres
 Acreage within DAPL permanent right-of-way: 1.3 acres
 Acreage within DAPL corridor: 4.2 acres¹
 Acreage outside DAPL corridor: 16.6 acres



¹ DAPL corridor is inclusive of the temporary workspace and permanent right-of-way






-  Optimization Property Boundary
-  DAPL Temporary Workspace
-  DAPL Permanent Right-of-way



Exhibit B
Dakota Access Optimization
Dakota Access, LLC
Emmons County, North Dakota