




-  Optimization Property Boundary
-  DAPL 400 ft Environmental Survey Corridor
-  DAPL 1 Mile Study Area



Exhibit C
Dakota Access Optimization
 Dakota Access, LLC
 Emmons County, North Dakota

Page 1 of 1	Scale: 1:12,000
NAD83 ND South 3302 Ft	Date: June 2019