

Casey A. Furey
100 West Broadway, Suite 250
P.O. Box 2798
Bismarck, ND 58502-2798
701.223.6585
cfurey@crowleyfleck.com

April 28, 2020

Via Electronic Mail Only

Mr. Steve Kahl
Executive Director
North Dakota Public Service Commission
600 E. Boulevard, Dept. 408
Bismarck, ND 58505-0480
ndpsc@nd.gov


In re: ONEOK Bakken Pipeline, L.L.C.
Tioga Lateral Pipeline Project
Case No. PU-19-368
Our File No. 072591-000009

Dear Mr. Kahl:

On behalf of ONEOK Bakken Pipeline, L.L.C., enclosed for filing in the above referenced matter are electronic copies of the enclosed Certification Relating to N.D.C.C. § 49-22.1-15(1) with accompanying Attachment A Modification Maps, and updated project shapefiles depicting the route modifications.

Please feel free to contact me if you have any questions. Thank you.

Sincerely,



Casey A. Furey

enc.

cc: Victor Schock (via email)
Michael Dailey (via email)
Beth Ludwig (via email)

88 PU-19-368 Filed 04/29/2020 Pages: 9
Certification and documentation for route adjustment under section N.D.C.C. 49-22.1-15(1)
ONEOK Bakken Pipeline, L.L.C.
Casey Furey - Crowley Fleck PLLP

**STATE OF NORTH DAKOTA
PUBLIC SERVICE COMMISSION**

**ONEOK Bakken Pipeline, L.L.C
16-Inch NGL Pipeline – Williams County
Siting Application**

Case No. PU-19-368

CERTIFICATION RELATING TO N.D.C.C § 49-22.1-15(1)

STATE OF OKLAHOMA)
) ss. **DECLARATION OF**
COUNTY OF TULSA) **MATTHEW GILLETT**

Pursuant to N.D.C.C. § 49-22.1-15(1), the undersigned, Matthew Gillett, hereby states:

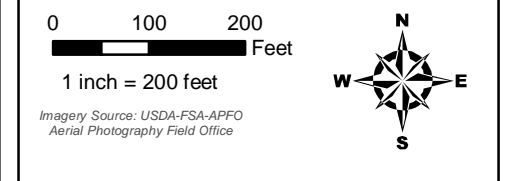
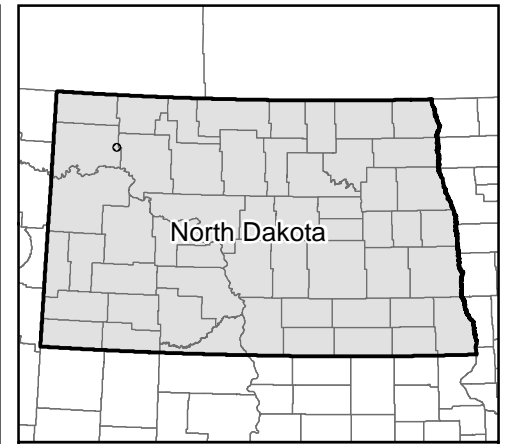
1. I am the Director of Project Development for ONEOK Bakken Pipeline, L.L.C., (“ONEOK”) with authority to bind ONEOK to the following, hereby certifies as follows:
2. In an order dated April 1, 2020, in the above captioned matter, the North Dakota Public Service Commission (“Commission”) approved Certificate of Corridor Compatibility No. 214 and Route Permit No. 224 for the construction, operation, and maintenance of a 16-inch diameter, 75-mile-long natural gas liquids (“NGL”) transmission pipeline in Williams County, North Dakota (the “Project”). The Project originates at the Hess Tioga Natural Gas Processing Plant in Williams County and terminates at an interconnection near the ONEOK Stateline to Riverview NGL Pipeline.
3. ONEOK hereby provides the Commission with written notice of its intent to modify the Project route in six locations within the approved corridor designated by Certificate of Corridor Compatibility No. 214. Route modifications are proposed to avoid existing infrastructure and to address various constructability constraints.
4. Pursuant to N.D.C.C. § 49-22.1-15(1):
 - a. The construction activities will be within the designated corridor;
 - b. The construction activities occur within areas previously surveyed and will not affect any known exclusion or avoidance areas within the designated corridor; and,
 - c. ONEOK will comply with the Commission’s order, laws, and rules designating the corridor and designating the route.
5. Attached to this Certification as Exhibit A, are Project maps depicting the designated corridor, route, and route modifications. Updated shapefiles containing the route modifications are also included.

I declare, under penalty of perjury under the law of North Dakota, that the foregoing is true and correct.

Signed on the 28 day of April, 2020, at Tulsa County, Oklahoma, United States of America.

DocuSigned by:
Matthew Gillett
BE8B1C3144074C5...

Matthew Gillett
Director of Project Development
ONEOK Bakken Pipeline, L.L.C.



- Milepost
- New Alignment
- Previous Alignment
- ▭ Project Corridor
- ▭ Section Boundary

**ONEOK Bakken Pipeline, L.L.C.
Tioga Lateral Pipeline Project**

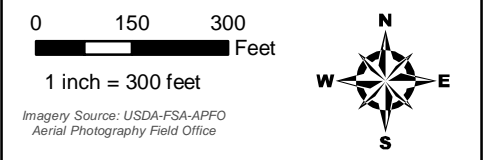
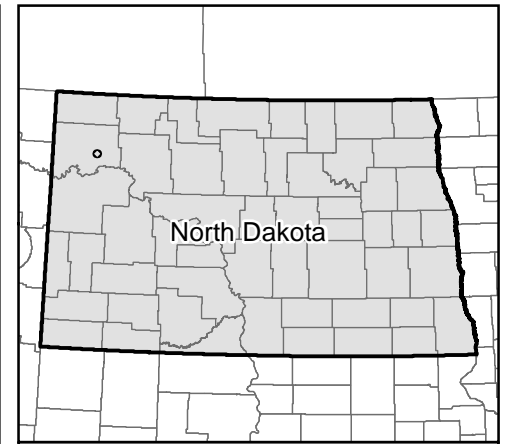
Project Alignment Adjustments

Page 1 of 6

Williams County, ND



Source: Z:\Clients\MLP\Oneok\Tioga_Lateral\Permitting\FSC\2020\04\Figures\TL_PSC_Supplemental_Route_Modifications_Avoidance_Not_Affected.mxd



- Milepost
- New Alignment
- Previous Alignment
- Project Corridor
- Section Boundary

**ONEOK Bakken Pipeline, L.L.C.
Tioga Lateral Pipeline Project**

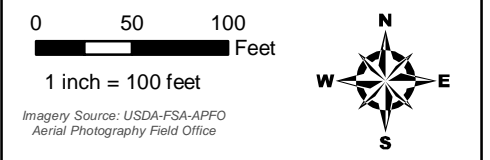
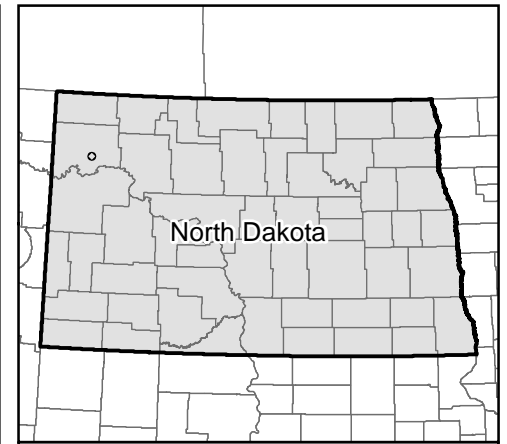
Project Alignment Adjustments

Page 2 of 6

Williams County, ND



Source: (4/22/2020) Z:\Clients\MLP\Oneok\Tioga_Lateral\Permitting\FSC\2020\04\Figures\TL_PSC_Supplemental_Route_Modifications_Avoidance_Not_Affected.mxd



Imagery Source: USDA-FSA-APFO
Aerial Photography Field Office

- Milepost
- New Alignment
- Previous Alignment
- Project Corridor
- Section Boundary

**ONEOK Bakken Pipeline, L.L.C.
Tioga Lateral Pipeline Project**

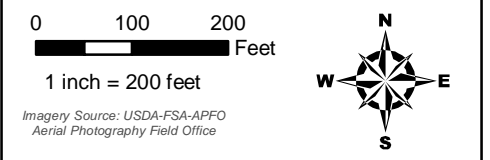
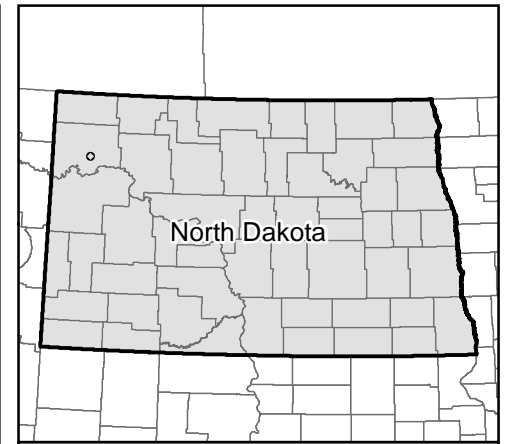
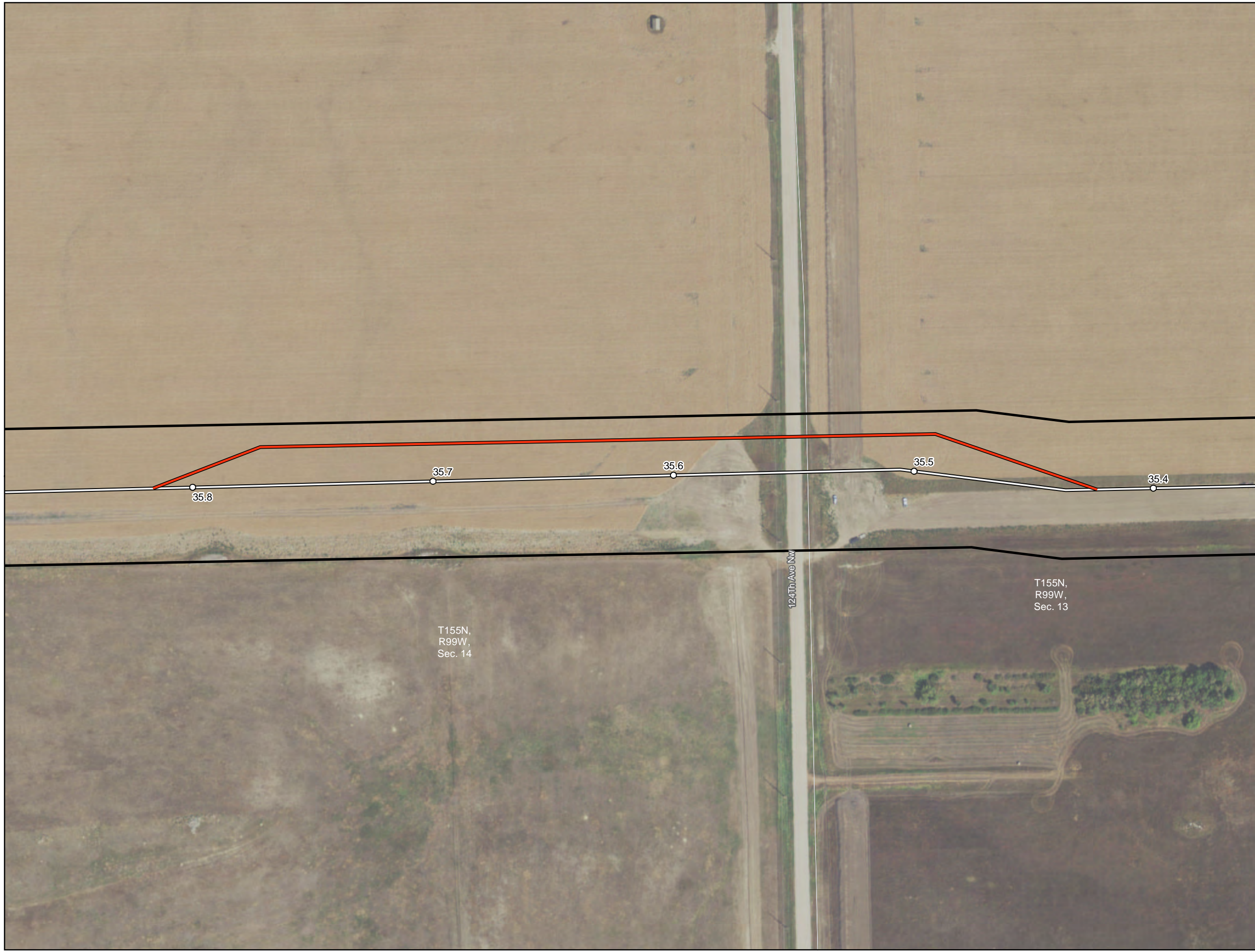
Project Alignment Adjustments

Page 3 of 6

Williams County, ND



Source: (4/22/2020) Z:\Clients\MLP\Oneok\Tioga_Lateral\Permitting\FSC\2020\04\Figures\TL_PSC_Supplemental_Route_Modifications_Avoidance_Not_Affected.mxd



- Milepost
- New Alignment
- Previous Alignment
- Project Corridor
- Section Boundary

T155N,
R99W,
Sec. 14

124th Ave NW

T155N,
R99W,
Sec. 13

**ONEOK Bakken Pipeline, L.L.C.
Tioga Lateral Pipeline Project**

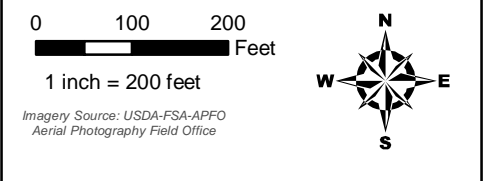
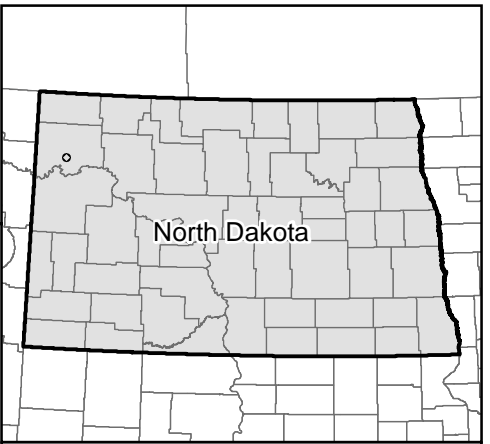
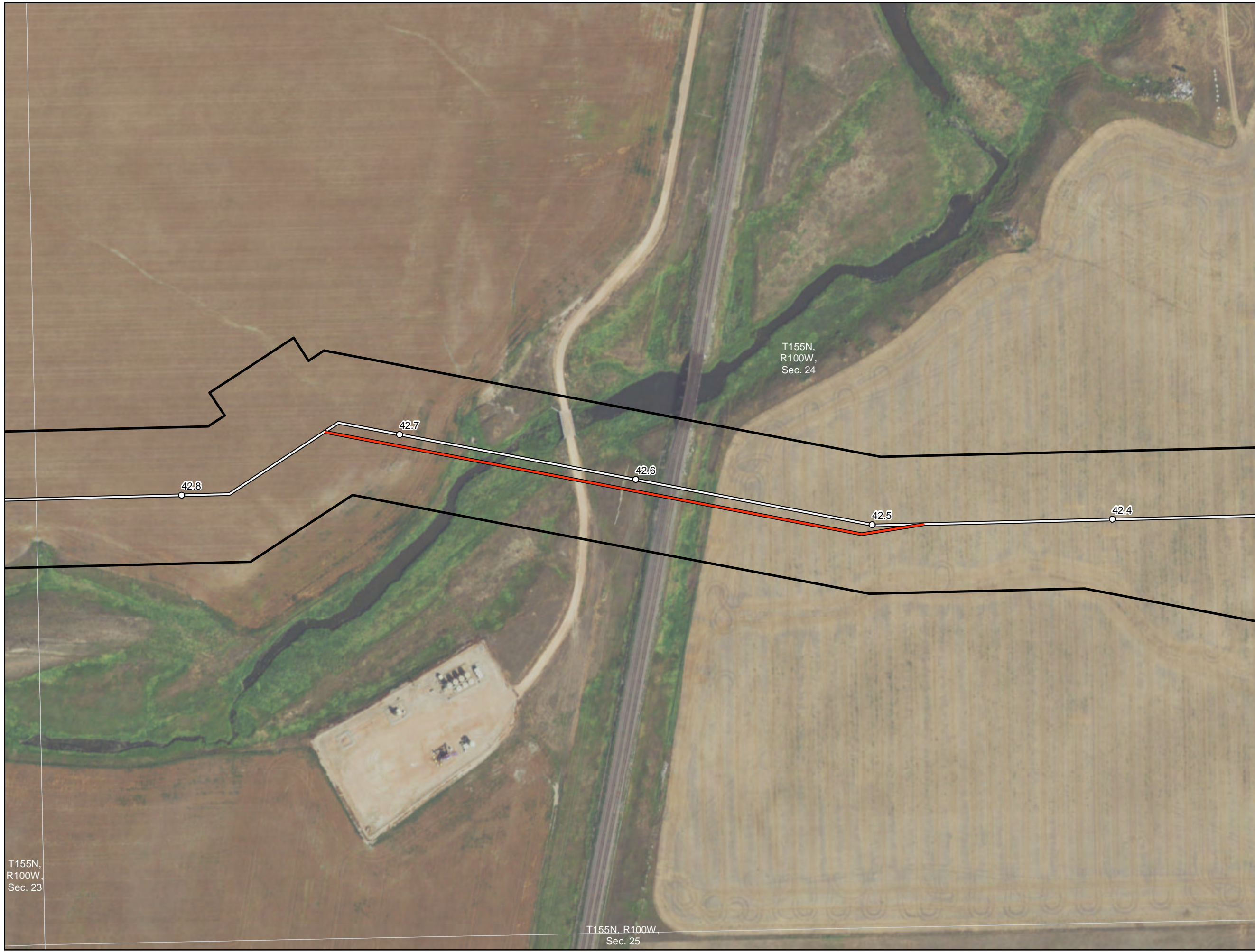
Project Alignment Adjustments

Page 4 of 6

Williams County, ND



Source: (4/22/2020) Z:\Clients\MLP\Oneok\Tioga_Lateral\Permitting\FSC\2020\04\Figures\TL_PSC_Supplemental_Route_Modifications_Avoidance_Not_Affected.mxd



- Milepost
- New Alignment
- Previous Alignment
- Project Corridor
- Section Boundary

**ONEOK Bakken Pipeline, L.L.C.
Tioga Lateral Pipeline Project**

Project Alignment Adjustments

Page 5 of 6

Williams County, ND



T155N,
R100W,
Sec. 23

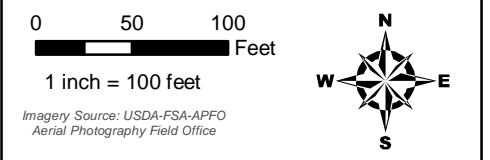
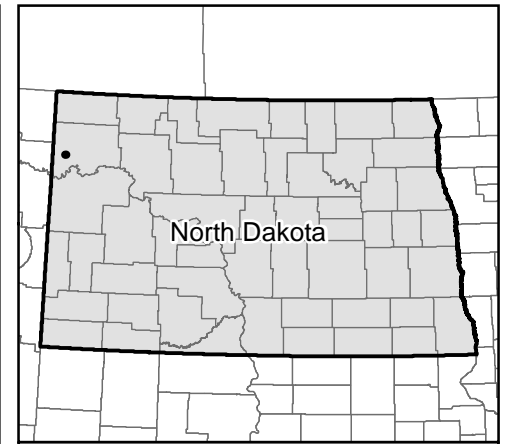
T155N,
R100W,
Sec. 24

T155N, R100W,
Sec. 25

Source: (4/22/2020) Z:\Clients\MLP\Oneok\Tioga_Lateral\Permitting\PSC\2020\04\Figures\TL_PSC_Supplemental_Route_Modifications_Avoidance_Not_Affected.mxd



T155N,
R102W,
Sec. 17



Imagery Source: USDA-FSA-APFO
Aerial Photography Field Office

- Milepost
- New Alignment
- Previous Alignment
- Project Corridor
- Section Boundary

**ONEOK Bakken Pipeline, L.L.C.
Tioga Lateral Pipeline Project**

Project Alignment Adjustments

Page 6 of 6

Williams County, ND



Source: Z:\Clients\MLP\Oneok\Tioga_Lateral\Permitting\PSC\2020\04\Figures\TL_PSC_Supplemental_Route_Modifications_Avoidance_Not_Affected.mxd Date: (4/22/2020)