

Casey A. Furey  
100 West Broadway, Suite 250  
P.O. Box 2798  
Bismarck, ND 58502-2798  
701.223.6585  
cfurey@crowleyfleck.com

April 30, 2020

*Via Electronic Mail Only*

Mr. Steve Kahl  
Executive Director  
North Dakota Public Service Commission  
600 E. Boulevard, Dept. 408  
Bismarck, ND 58505-0480  
[ndpsc@nd.gov](mailto:ndpsc@nd.gov)


In re: ONEOK Bakken Pipeline, L.L.C.  
Tioga Lateral Pipeline Project  
Case No. PU-19-368  
Our File No. 072591-000009

Dear Mr. Kahl:

On behalf of ONEOK Bakken Pipeline, L.L.C., enclosed for filing in the above referenced matter are electronic copies of the enclosed Certification Relating to N.D.C.C. § 49-22.1-15(2) pertaining to route modifications with accompanying Exhibit A Landowner Waivers, Exhibit B Modification Maps, and updated project shapefiles depicting the route modifications.

Please feel free to contact me if you have any questions. Thank you.

Sincerely,



Casey A. Furey

enc.

cc: Victor Schock (via email)  
Michael Dailey (via email)  
Beth Ludwig (via email)

92 PU-19-368 Filed 04/30/2020 Pages: 10

Certification and documentation for route adjustment under section N.D.C.C. 49-22.1-15(2)  
ONEOK Bakken Pipeline, L.L.C.  
Casey Furey - Crowley Fleck PLLP



6. ONEOK filed waivers authorizing the Project's routing within 500 feet of these structures which were docketed as Docket Nos. 60 (pg. 14 of 19), 84, and 87. For ease of reference, the three previously filed waivers are attached hereto and marked as Exhibit A.
7. Pursuant to N.D.C.C. § 49-22.1-15(2)(a):
  - a. The construction activities will be within the designated corridor;
  - b. The construction activities occur within areas previously surveyed and will not affect any known exclusion areas within the designated corridor;
  - c. The route modifications occur within 500 feet of three occupied structures located along approximate mileposts 44.0, 58.0, and 78.4. The construction activities will not impact any additional known avoidance areas located within the designated corridor;
  - d. The Commission previously authorized and approved the routing of the Project within 500 feet of the above-referenced occupied structures. Docket No. 72, Order Finding of Fact 20. Landowner waivers authorizing the routing of the Project within 500 feet of the occupied structures located at approximate milepost 44.0, 58.0, and 74.8 are located in Exhibits A hereto.
  - e. ONEOK will comply with the Commission's Order, laws, and rules designating the corridor and designating the route.
8. Attached to this Certification as Exhibit B, are Project maps depicting the designated corridor, route, and route modifications. Updated shapefiles containing the route modifications are also included.

[Remainder of page intentionally left blank]

I declare, under penalty of perjury under the law of North Dakota, that the foregoing is true and correct.

Signed on the 30 day of April, 2020, at Tulsa County, Oklahoma, United States of America.

DocuSigned by:  
*Matt Gillett*  
BEBB1C3144074C5...

---

Matthew Gillett  
Director of Project Development  
ONEOK Bakken Pipeline, L.L.C.



RE: ONEOK Bakken Pipeline, L.L.C.  
*Project Notification and Request for Review*

Dear \_\_\_\_\_,


Please review the attached site map noting the proposed location of an underground pipeline and associated facilities that are included in the Bakken Pipeline, L.L.C., Pipeline application that ONEOK Bakken Pipeline, L.L.C. (ONEOK) intends to file with the North Dakota Public Service Commission. The Project involves the construction of approximately 76 miles of 16-inch-diameter steel pipeline in Williams County, North Dakota.

The attached site map indicates that the Project will be located within 500 feet of your residence or business. By signing below you are confirming that you have no objection to the Project, or the future operation and maintenance of the pipeline. Your cordial cooperation in this manner is greatly appreciated.

Respectfully,

On Behalf Of U.S. Land Professionals, Inc.  
As Agent for ONEOK Bakken Pipeline, L.L.C.  
114 Main Street, Williston, North Dakota 58801  
Office (701) 609-5178

Executed this 19 day of April, 2019.

  
\_\_\_\_\_  
1804 LTD  
*Manager*



RE: ONEOK Bakken Pipeline, L.L.C.  
Project Notification and Request for Review

Tango Sierra Properties, LLLP  
4843 43<sup>rd</sup> St S  
Fargo, ND 58104


Please review the attached site map noting the proposed location of an underground pipeline and associated facilities that are included in the Bakken Pipeline, L.L.C., Pipeline application that ONEOK Bakken Pipeline, L.L.C. (ONEOK) intends to file with the North Dakota Public Service Commission. The Project involves the construction of approximately 76 miles of 16-inch-diameter steel pipeline in Williams County, North Dakota.

The attached site map indicates that the Project will be located within 500 feet of your residence or business. By signing below you are confirming that you have no objection to the Project, or the future operation and maintenance of the pipeline. Your cordial cooperation in this manner is greatly appreciated.

Respectfully,

Kristine Mylonakis  
On Behalf Of U.S. Land Professionals, Inc.  
As Agent for ONEOK Bakken Pipeline, L.L.C.  
114 Main Street, Williston, North Dakota 58801  
Office (701) 609-5178  
Cell (701) 720-9668

Executed this 13<sup>th</sup> day of February, 2020.

  
\_\_\_\_\_  
Name: Troy Seidel  
Title: Managing Partner



RE: ONEOK Bakken Pipeline, L.L.C.  
Project Notification and Request for Review

Dear ONEOK Rockies Midstream, L.L.C. (formerly Bear Paw Energy, LLC),

Please review the attached site map noting the proposed location of an underground pipeline and associated facilities that are included in the ONEOK Bakken Pipeline, L.L.C. pipeline application that ONEOK Bakken Pipeline, L.L.C. (ONEOK) intends to file with the North Dakota Public Service Commission. The Project involves the construction of approximately 76 miles of 16-inch-diameter steel pipeline in Williams County, North Dakota.

The attached site map indicates that the Project will be located within 500 feet of your residence or business. By signing below you are confirming that you have no objection to the Project, or the future operation and maintenance of the pipeline. Your cordial cooperation in this manner is greatly appreciated.

Respectfully,

*Mike Gordon*

On Behalf Of U.S. Land Professionals, Inc.  
As Agent for ONEOK Bakken Pipeline, L.L.C.  
114 Main Street, Williston, North Dakota 58801  
Office (701) 609-5178

**ONEOK ROCKIES MIDSTREAM, L.L.C. (formerly Bear Paw Energy, L.L.C.)**

DocuSigned by:  
By: *Todd McKimney* \_\_\_\_\_  
D9AC1DA0B5D742F...

Name: Todd McKimney

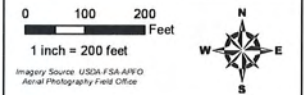
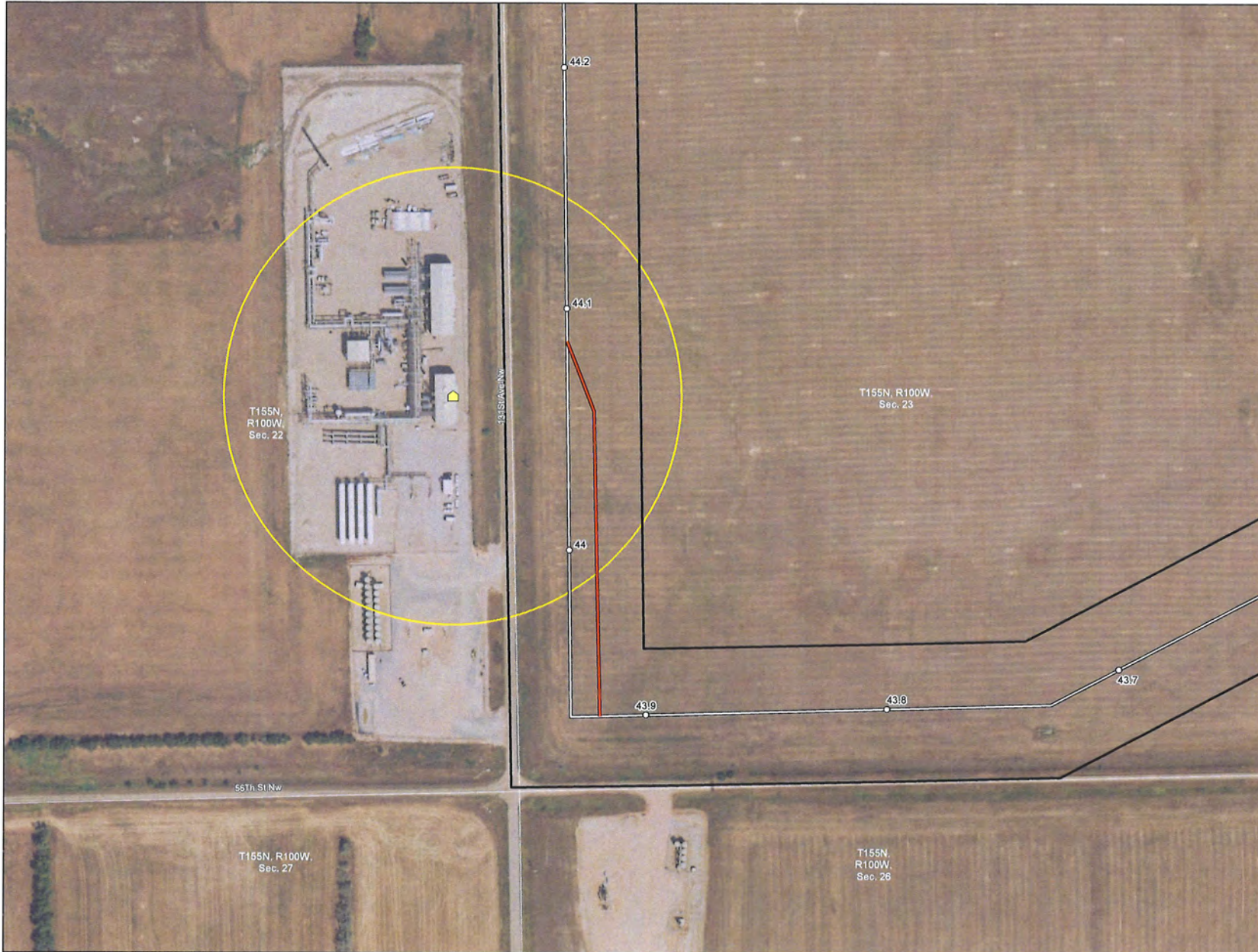
Title: VP Construction Projects

Date: 4/14/2020



# EXHIBIT B

DocuSign Envelope ID: 6CA451A5-EC55-4C8E-BD8F-6A1AAD5E009F



- Milepost
- New Alignment
- Previous Alignment
- Project Corridor
- Section Boundary

- Avoidance Areas**
- 🏠 Occupied Structure within 500' of Route
  - 🟡 Occupied Structure (500' Buffer)

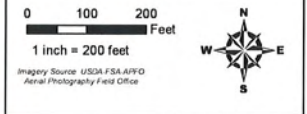
**ONEOK Bakken Pipeline, L.L.C.  
Tioga Lateral Pipeline Project**

**Project Alignment Adjustments**

Page 1 of 3

Williams County, ND





- Milepost
  - New Alignment
  - Previous Alignment
  - Project Corridor
  - Section Boundary
- Avoidance Areas**
- ▲ Abandoned Mine
  - Potential for Future Slope Instability
  - Landslide Deposits
  - Occupied Structure within 500' of Route
  - Occupied Structure (500' Buffer)

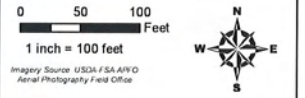
**ONEOK Bakken Pipeline, L.L.C.  
Tioga Lateral Pipeline Project**

**Project Alignment Adjustments**

Page 2 of 3

Williams County, ND





- Milepost
- New Alignment
- Previous Alignment
- Project Corridor
- Section Boundary

- Avoidance Areas**
- Occupied Structure within 500' of Route
  - Occupied Structure (500' Buffer)

**ONEOK Bakken Pipeline, L.L.C.  
Tioga Lateral Pipeline Project**

**Project Alignment Adjustments**

Page 3 of 3

Williams County, ND

