

Wade C. Mann
100 West Broadway, Suite 250
P.O. Box 2798
Bismarck, ND 58502-2798
701.223.6585
wmann@crowleyfleck.com

May 22, 2020

Via Electronic Mail Only

Mr. Steve Kahl
Executive Director
North Dakota Public Service Commission
600 E. Boulevard, Dept. 408
Bismarck, ND 58505-0480
ndpsc@nd.gov


In re: ONEOK Bakken Pipeline, L.L.C.
Tioga Lateral Pipeline Project
Case No. PU-19-368
Our File No. 072591-000009

Dear Mr. Kahl:

On behalf of ONEOK Bakken Pipeline, L.L.C. ("ONEOK"), enclosed for filing in the above referenced matter are electronic copies of ONEOK's Certification Relating to N.D.C.C. § 49-22.1-15(2) with accompanying Exhibits A-B, and updated project shapefiles depicting the route modifications.

Please feel free to contact me if you have any questions. Thank you.

Sincerely,



Wade C. Mann

WCM/lh

Enc.

cc: Victor Schock (via email)
Michael Dailey (via email)
Beth Ludwig (via email)

103 PU-19-368 Filed 05/22/2020 Pages: 6

Certification and documentation for route adjustment under section N.D.C.C. 49-22.1-15(2)
ONEOK Bakken Pipeline, L.L.C.
Casey Furey - Crowley Fleck PLLP

**STATE OF NORTH DAKOTA
PUBLIC SERVICE COMMISSION**

**ONEOK Bakken Pipeline, L.L.C
16-Inch NGL Pipeline – Williams County
Siting Application**

Case No. PU-19-368

CERTIFICATION RELATING TO N.D.C.C § 49-22.1-15(2)

STATE OF OKLAHOMA)
) ss. **DECLARATION OF**
COUNTY OF TULSA) **MATTHEW GILLETT**

Pursuant to N.D.C.C. § 49-22.1-15(2), the undersigned, Matthew Gillett, hereby states:

1. I am the Director of Project Development for ONEOK Bakken Pipeline, L.L.C., (“ONEOK”) with authority to bind ONEOK to the following, hereby certifies as follows:
2. In an order dated April 1, 2020, in the above captioned matter (“Order”), the North Dakota Public Service Commission (“Commission”) approved Certificate of Corridor Compatibility No. 214 and Route Permit No. 224 for the construction, operation, and maintenance of a 16-inch diameter, 75-mile-long natural gas liquids (“NGL”) transmission pipeline in Williams County, North Dakota (the “Project”). The Project originates at the Hess Tioga Natural Gas Processing Plant in Williams County and terminates at an interconnection near the ONEOK Stateline to Riverview NGL Pipeline.
3. ONEOK hereby provides the Commission with written notice of its intent to modify the Project route in one location within the approved corridor designated by Certificate of Corridor Compatibility No. 214. Route modifications are proposed to accommodate infrastructure connections.
4. The route modification occurs within 500 feet of an occupied structure located at the beginning of the pipeline (milepost 0.1); however, the Project’s route was originally located within 500 feet of this occupied structure. ONEOK previously submitted a filing that identified occupied structures located within 500 feet of the Project’s route which included the occupied structure located at milepost 0.1. Docket No. 60.
5. North Dakota Century Code section 49-22.1-03 provides that the 500-foot setback may be waived by the landowner in writing. By way of the Order, the Commission previously permitted the routing of the Project within 500 feet of the above-referenced occupied structure contingent upon the filing of setback waivers. Docket No. 72, Order Finding of Fact No. 20.

6. On May 20, 2020, ONEOK filed a waiver authorizing the Project's routing within 500 feet of this structure. For ease of reference, the previously filed waiver is attached hereto and marked as Exhibit A.
7. Pursuant to N.D.C.C. § 49-22.1-15(2)(a):
 - a. The construction activities will be within the designated corridor;
 - b. The construction activities occur within areas previously surveyed and will not affect any known exclusion areas within the designated corridor;
 - c. The route modifications occur within 500 feet of one occupied structure located along approximate milepost 0.1. The construction activities will not impact any additional known avoidance areas located within the designated corridor;
 - d. The Commission previously authorized and approved the routing of the Project within 500 feet of the above-referenced occupied structures. Docket No. 72, Order Finding of Fact 20. The landowner waiver authorizing the routing of the Project within 500 feet of the occupied structure located at approximate milepost 0.0 is located in Exhibit A hereto; and,
 - e. ONEOK will comply with the Commission's Order, laws, and rules designating the corridor and designating the route.
8. Attached to this Certification as Exhibit B, are Project maps depicting the designated corridor, route, and route modifications. Updated shapefiles containing the route modifications are also included.

[Remainder of page intentionally left blank]

I declare, under penalty of perjury under the law of North Dakota, that the foregoing is true and correct.

Signed on the 22 day of May, 2020, at Tulsa County, Oklahoma, United States of America.

DocuSigned by:
Matt Gillett
BEBB1C3144074C5

Matthew Gillett
Director of Project Development
ONEOK Bakken Pipeline, L.L.C.



RE: ONEOK Bakken Pipeline, L.L.C.
Project Notification and Request for Review

Dear Hess Corporation,

Please review the attached site map noting the proposed location of an underground pipeline and associated facilities that are included in the Bakken Pipeline, L.L.C., Pipeline application that ONEOK Bakken Pipeline, L.L.C. (ONEOK) intends to file with the North Dakota Public Service Commission. The Project involves the construction of approximately 76 miles of 16-inch-diameter steel pipeline in Williams County, North Dakota.

The attached site map indicates that the Project will be located within 500 feet of your residence or business. By signing below you are confirming that you have no objection to the Project, or the future operation and maintenance of the pipeline. Your cordial cooperation in this manner is greatly appreciated.

Respectfully,

Mike Gordon

On Behalf Of U.S. Land Professionals, Inc.
As Agent for ONEOK Bakken Pipeline, L.L.C.
114 Main Street, Williston, North Dakota 58801
Office (701) 609-5178

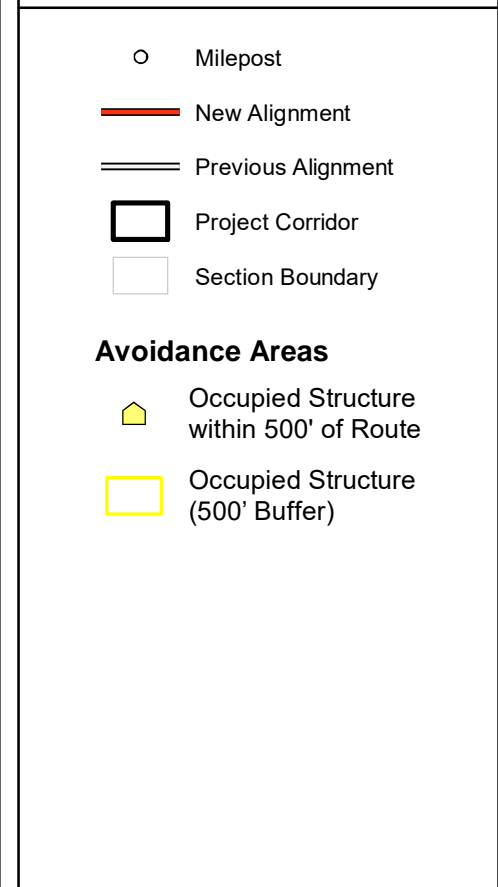
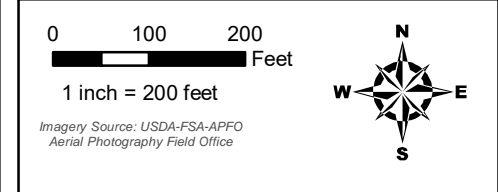
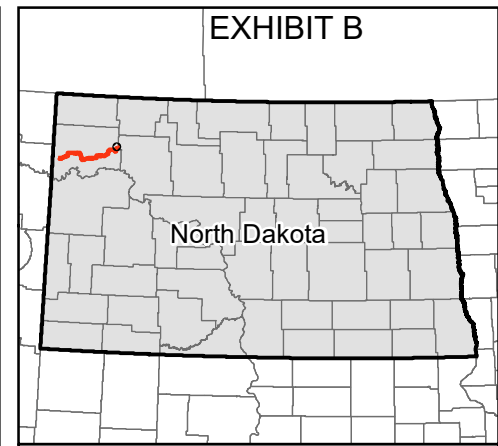
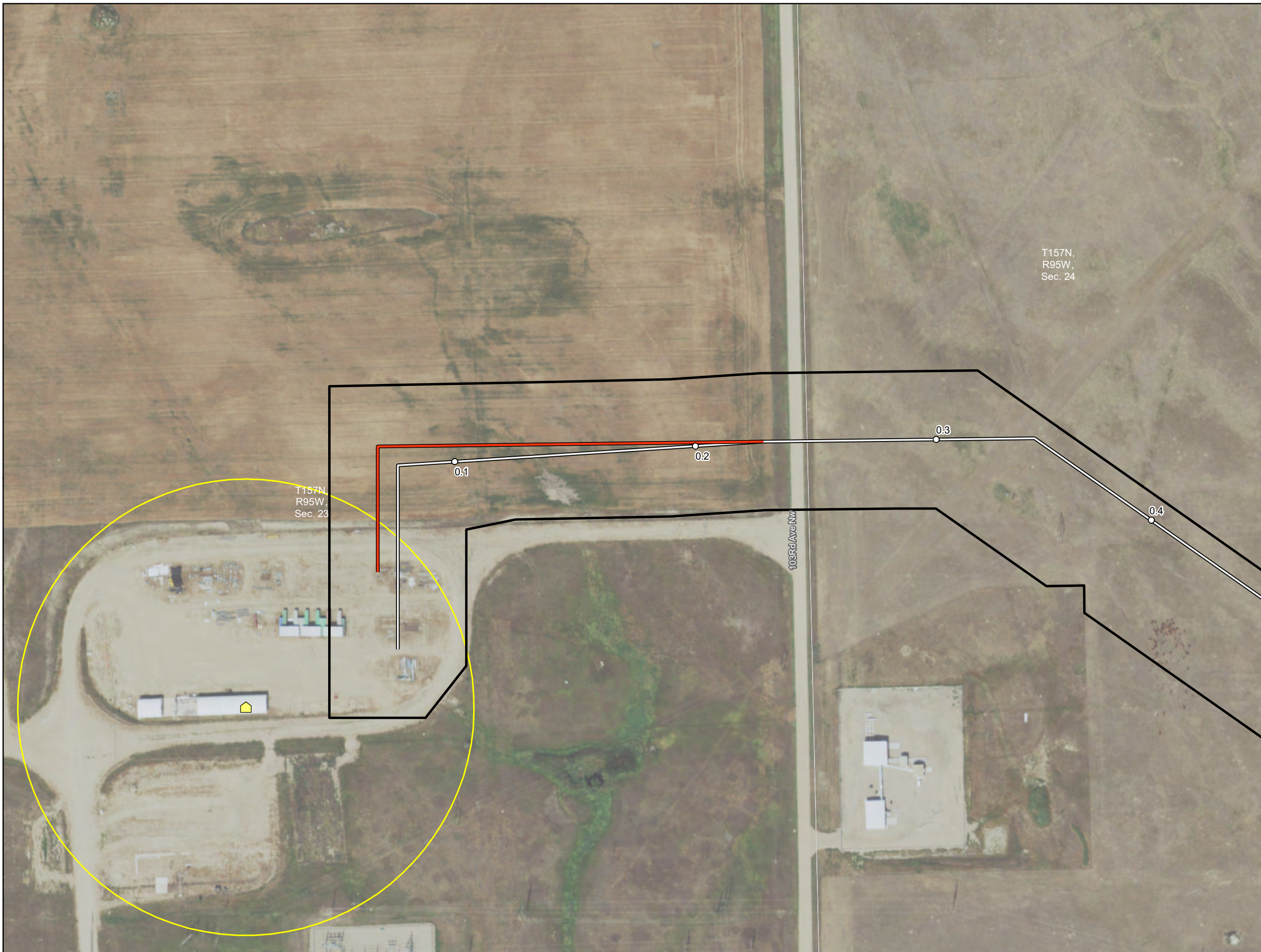
Executed this 19 day of May, 2020.

Hess Corporation

By: *Vicky Sund*

Name: Vicky Sund

Title: Regulatory Manager



ONEOK Bakken Pipeline, L.L.C.
Tioga Lateral Pipeline Project

Project Alignment Adjustments

Page 1 of 1

Williams County, ND

For Environmental Review Purposes Only 5/20/2020

Source: Z:\Clients\WTLP\Oneok\Tioga_Lateral\Permitting\PSO\2020\05\Figures\TL_PSC_Supplemental_Route_Modifications_Avoidance_Affected_20200520.mxd