

Casey A. Furey  
100 West Broadway, Suite 250  
P.O. Box 2798  
Bismarck, ND 58502-2798  
701.223.6585  
cfurey@crowleyfleck.com

November 17, 2020

*Via Electronic Mail*

Mr. Steve Kahl  
Executive Director  
North Dakota Public Service Commission  
600 E. Boulevard, Dept. 408  
Bismarck, ND 58505-0480  
[ndpsc@nd.gov](mailto:ndpsc@nd.gov)

In re: ONEOK Bakken Pipeline, L.L.C.  
Tioga Lateral Pipeline Project  
Case No. PU-19-368  
Our File No. 072591-000009

Dear Mr. Kahl:

On behalf of ONEOK Bakken Pipeline, L.L.C. ("ONEOK"), enclosed for filing in the above-referenced matter please find ONEOK's Final Construction Report, As-Built GIS and Maps.

Please feel free to contact me if you have any questions. Thank you.

Sincerely,

  
Casey A. Furey

CAF/lh  
Enc.

cc: Michael Dailey (via email)  
Beth Ludwig (via email)

125 PU-19-368 Filed 11/17/2020 Pages: 37  
Final Construction Report and AS-BUILT Maps  
ONEOK Bakken Pipeline, L.L.C.  
Casey Furey - Crowley Fleck PLLP

**ONEOK Bakken Pipeline, L.L.C. Tioga Lateral Pipeline  
Project Monthly Construction Progress Report**



**ONEOK**  
BAKKEN PIPELINE  
A SUBSIDIARY OF ONEOK

**Period: October 13, 2020 - November 13, 2020**

**Case No. PU-19-368**

Contact List	Name	Company	Phone
Project Manager	Matt Nelson	ONEOK	(918) 561-8083
Environmental Project Manager	Beth Ludwig	ONEOK	(918) 588-7257
Construction Director	Charles Misak	ONEOK	(918) 588-7638
Constr. Coordinator	Tim Swan	ONEOK	(870) 940-9415
Chief Inspector Spread 1	Beau Eddins	Epcon	(307) 413-3709
Chief Inspector Spread 2	Harland Quinalty	Epcon	(903) 987-2036
Environmental Inspector	Lena Thurmond	ERM	(281) 300-3147
Environmental Inspector	Chris Winchester	ERM	(719) 569-1138

**Project Description**

The Tioga Lateral Pipeline is a new, approximately 75-mile, 16-inch-diameter steel NGL pipeline that originates at the Hess Tioga plant near Tioga, North Dakota, and ends at the ONEOK Stateline plant in western Williams County near Williston, North Dakota.

Milestone	Footage Completed	% Complete	Footage Complete (Since Last Report)	% Complete (Since Last Report)
Right of Way Clearing	395,412	100%	0	0%
Right of Way Grading	395,412	100%	0	0%
Stringing	395,412	100%	0	0%
Bending	395,412	100%	0	0%
Welding	395,412	100%	0	0%
Coating	395,412	100%	0	0%
Ditching	395,412	100%	0	0%
Lowering	395,412	100%	0	0%
Backfill	395,412	100%	0	0%
Tie-in	395,412	100%	0	0%
Hydro test	395,412	100%	0	0%
Right of Way Cleanup	395,412	100%	0	0%
Restoration (213,708 total footage)	213,708	100%	48,923	27%

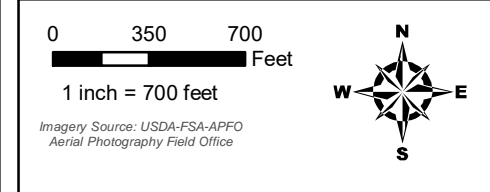
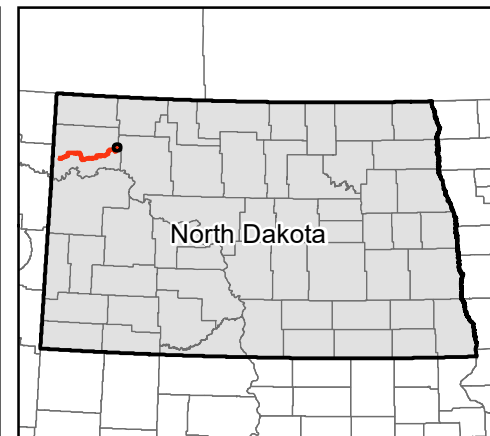
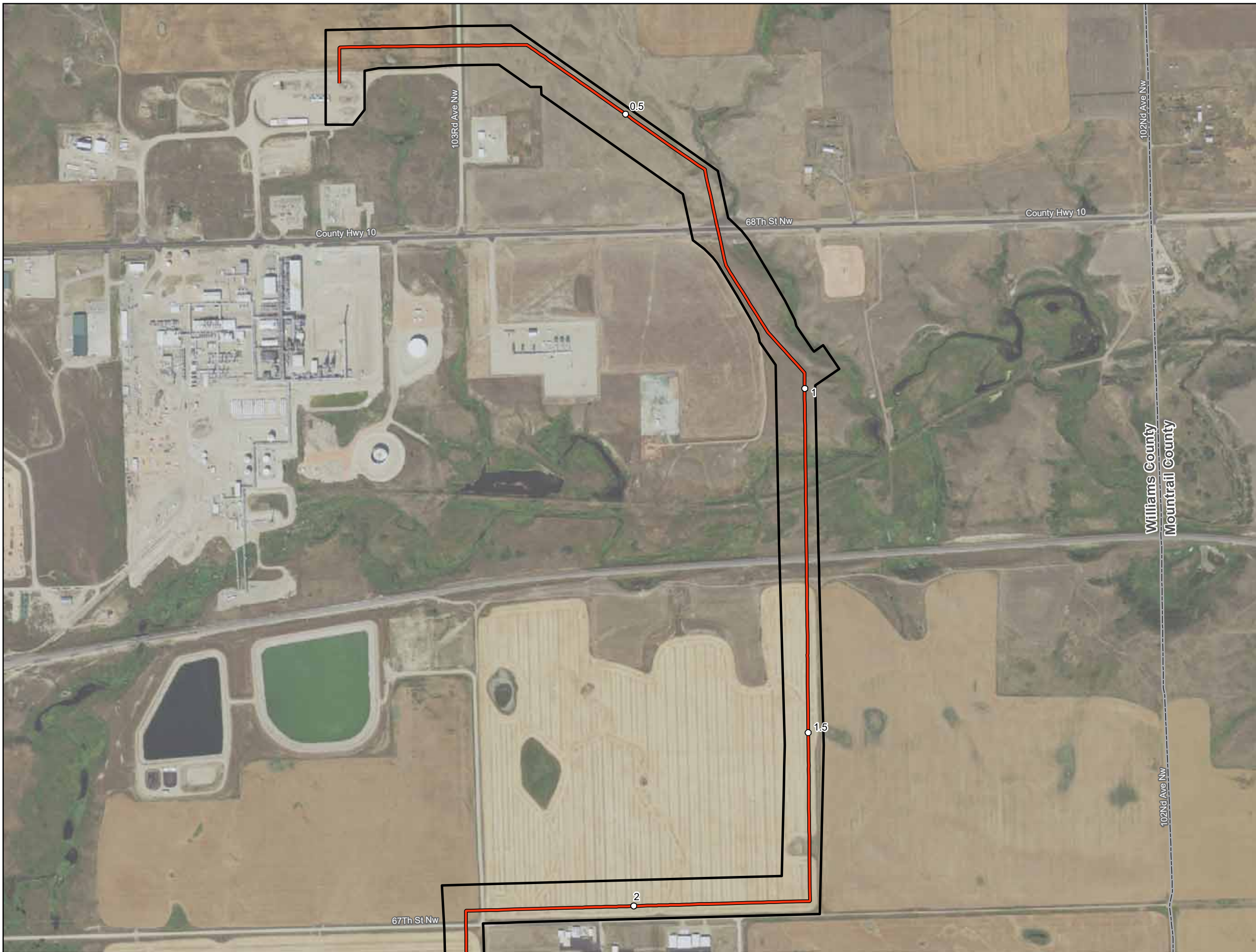
**Activity for the Month**

Primary activities for this period include completion of restoration.

**Comments**

The entire Tioga Lateral Pipeline has been successfully hydrotested and commissioned. Final ROW cleanup activities are complete. ONEOK will continue to address any restoration issues and/or concerns that arise.

Name	Report Date
Matt Nelson	11/13/2020



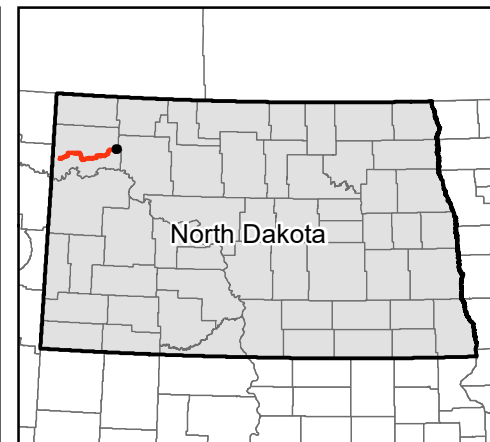
- Milepost
- As-Built Centerline
- Project Corridor

**ONEOK Bakken Pipeline, L.L.C.  
Tioga Lateral Pipeline Project**

**As-Built Centerline and  
Certificated Corridor**

Page 1 of 35  
Williams County, ND

Source: Z:\Clients\W\ONEOK\Tioga\_Lateral\Permitting\PSC20201011\_PSC\_As\_Built\_Centerline\_Maps.mxd Date: 10/12/2020



- Milepost
- As-Built Centerline
- ▭ Project Corridor

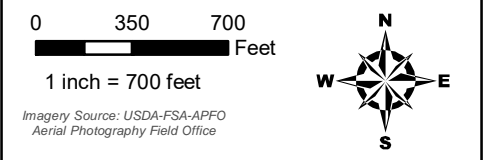
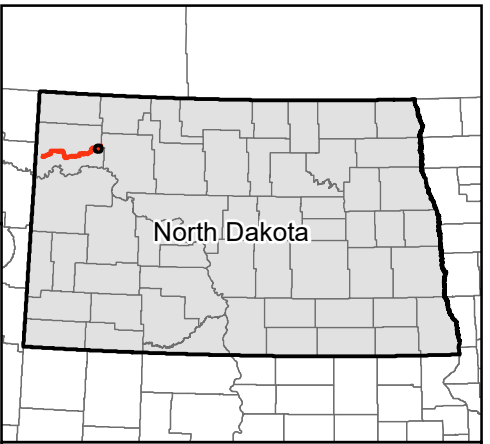
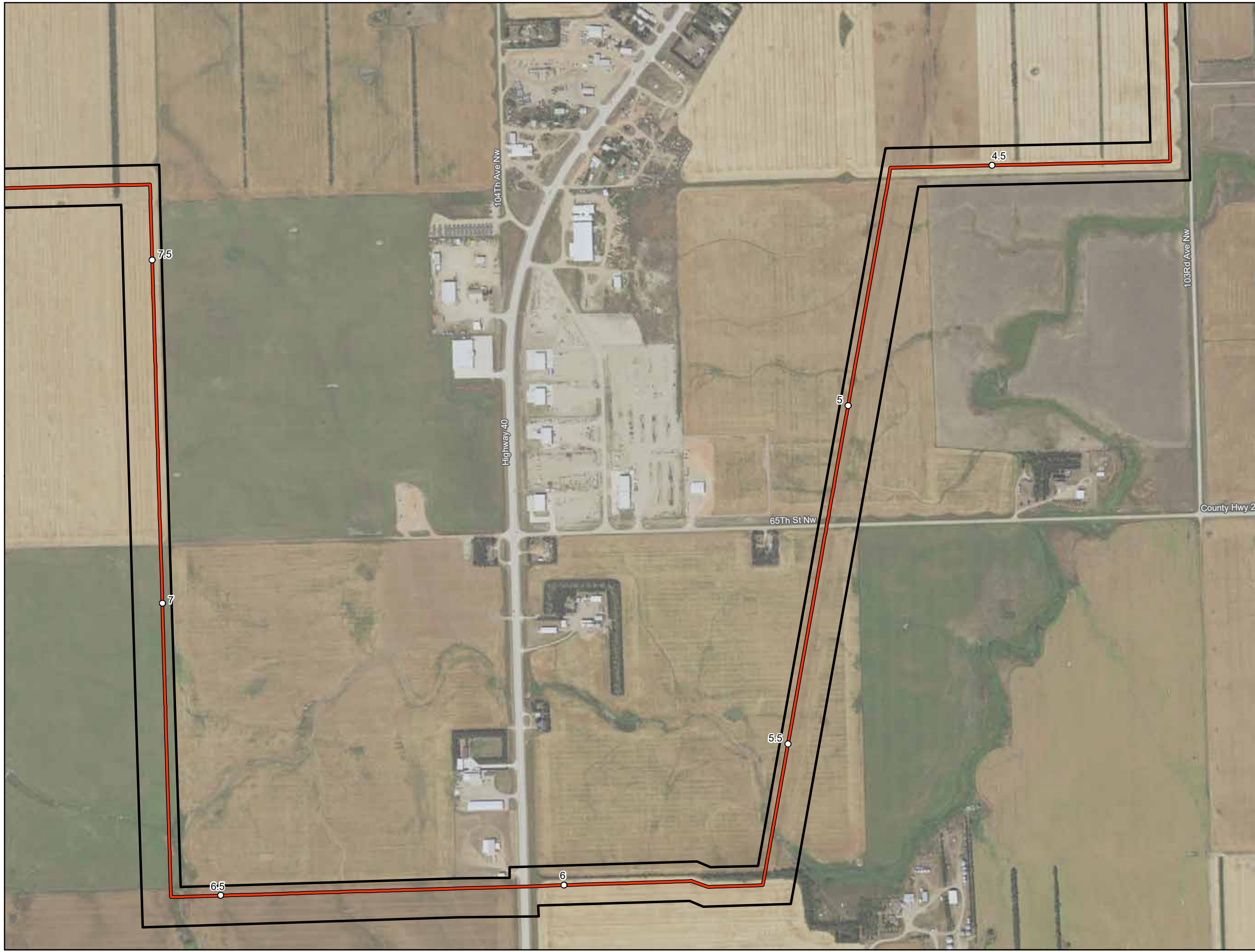
**ONEOK Bakken Pipeline, L.L.C.  
Tioga Lateral Pipeline Project**

**As-Built Centerline and  
Certificated Corridor**

Page 2 of 35

Williams County, ND

Source: Z:\Clients\W\ONEOK\Tioga\_Lateral\Permitting\PSC\2020\10\12\_PSC\_As\_Built\_Centerline\_Maps.mxd



Imagery Source: USDA-FSA-APFO  
Aerial Photography Field Office

- Milepost
- As-Built Centerline
- ▭ Project Corridor

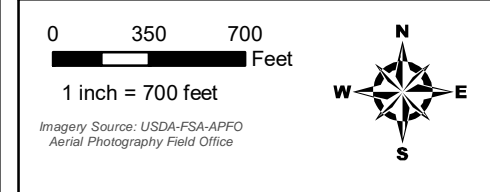
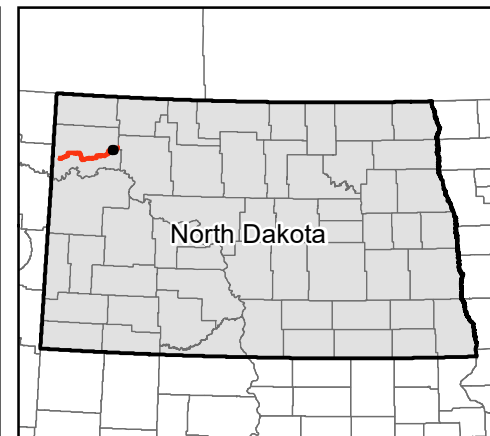
**ONEOK Bakken Pipeline, L.L.C.  
Tioga Lateral Pipeline Project**

**As-Built Centerline and  
Certificated Corridor**

Page 3 of 35

Williams County, ND

Date: 10/12/2020 Source: Z:\Clients\W\Oneok\Tioga\_Lateral\Permitting\PSC20201012\_PSC\_As\_Built\_Centerline\_Maps.mxd



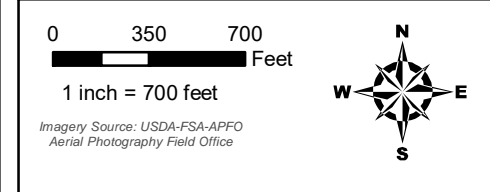
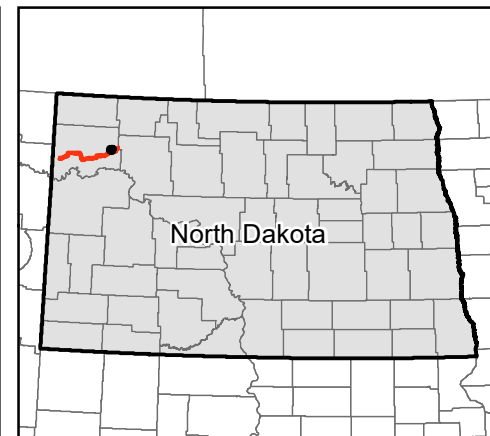
- Milepost
- As-Built Centerline
- ▭ Project Corridor

**ONEOK Bakken Pipeline, L.L.C.  
Tioga Lateral Pipeline Project**

**As-Built Centerline and  
Certificated Corridor**

Page 4 of 35

Williams County, ND



- Milepost
- As-Built Centerline
- Project Corridor

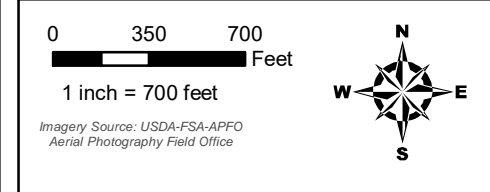
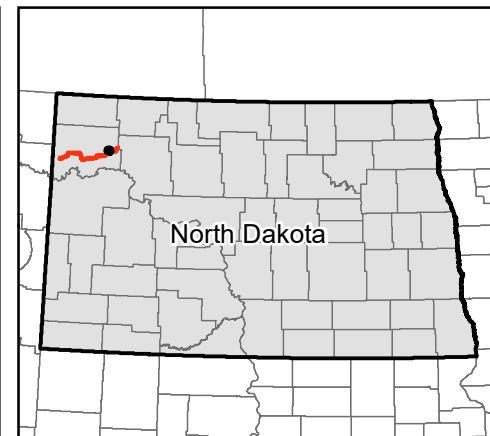
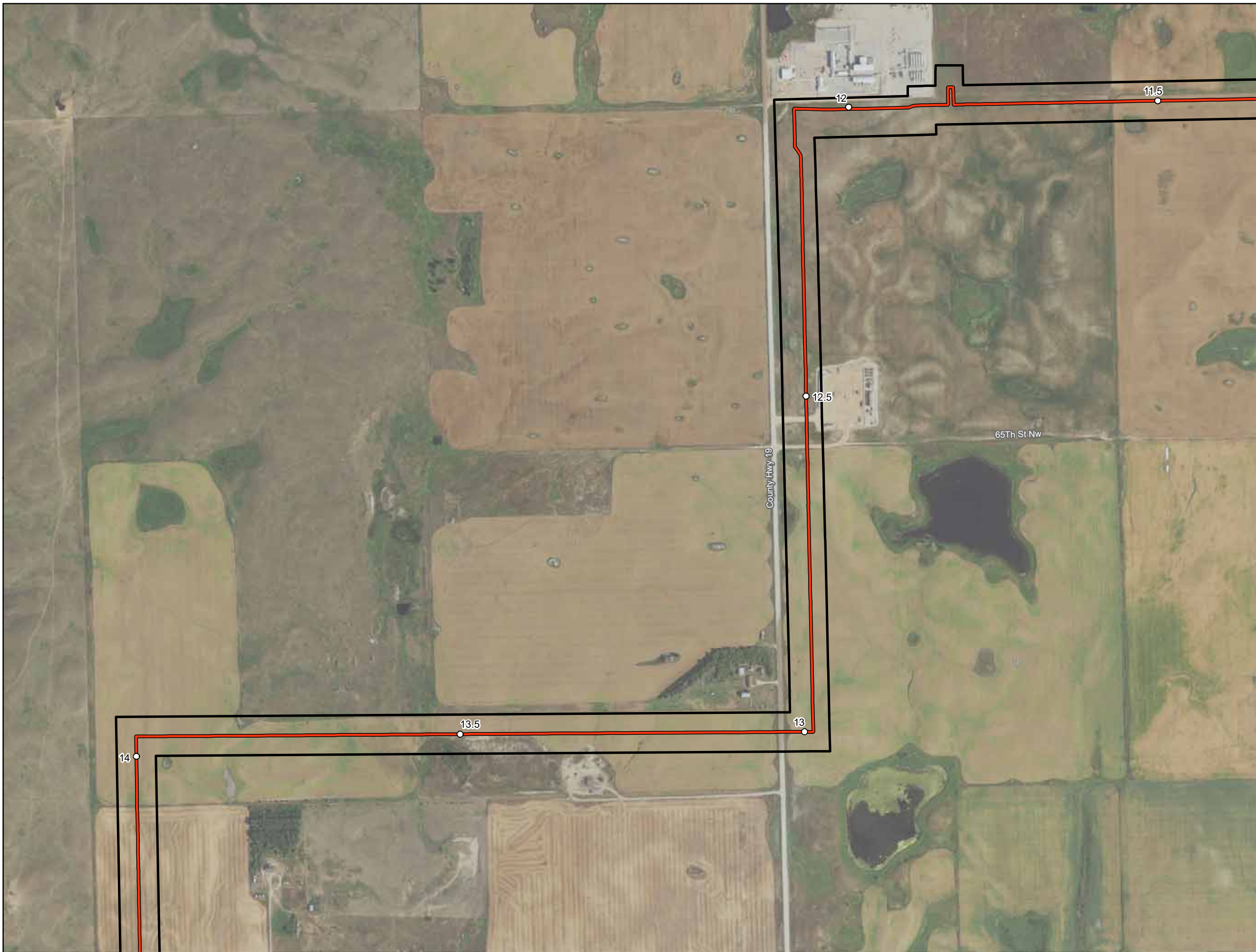
**ONEOK Bakken Pipeline, L.L.C.  
Tioga Lateral Pipeline Project**

**As-Built Centerline and  
Certificated Corridor**

Page 5 of 35

Williams County, ND

Source: Z:\Clients\W\ONEOK\Tioga\_Lateral\Permitting\PSC20201011\_PSC\_As\_Built\_Centerline\_Maps.mxd Date: 10/12/2020



- Milepost
- As-Built Centerline
- Project Corridor

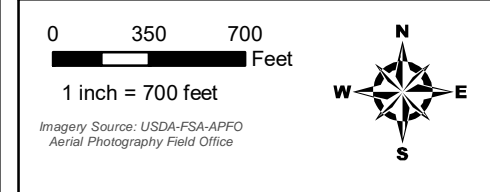
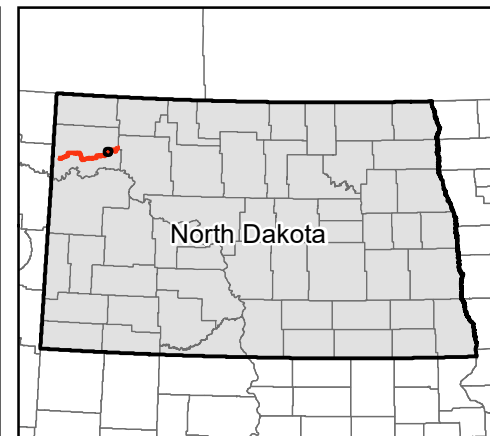
**ONEOK Bakken Pipeline, L.L.C.  
Tioga Lateral Pipeline Project**

**As-Built Centerline and  
Certificated Corridor**

Page 6 of 35

Williams County, ND

Source: Z:\Clients\W\ONEOK\Tioga\_Lateral\Permitting\PSC20201011\_PSC\_As\_Built\_Centerline\_Maps.mxd Date: 10/12/2020



- Milepost
- As-Built Centerline
- Project Corridor

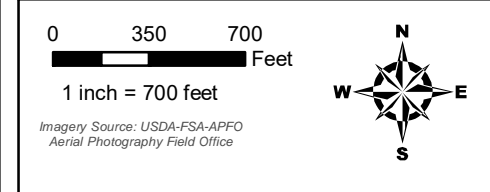
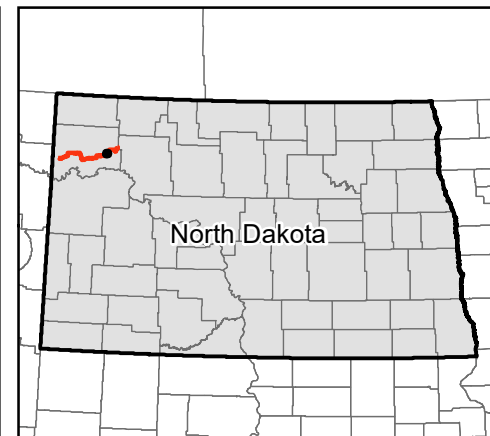
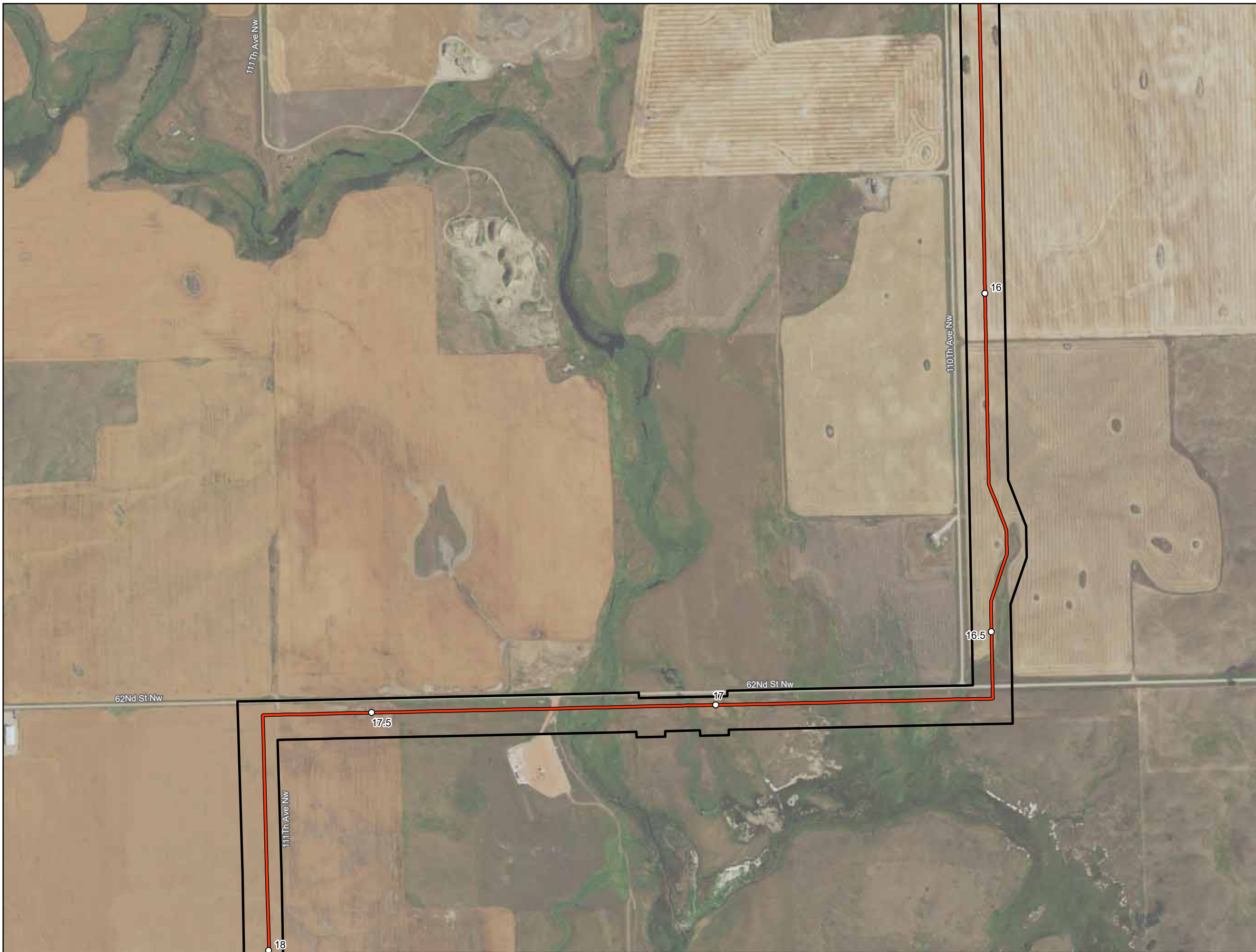
**ONEOK Bakken Pipeline, L.L.C.  
Tioga Lateral Pipeline Project**

**As-Built Centerline and  
Certificated Corridor**

Page 7 of 35

Williams County, ND

Date: (10/12/2020) Source: Z:\Clients\W\_\P\Oneok\Tioga\_Lateral\Permitting\PSC20201012\_PSC\_As\_Built\_Centerline\_Maps.mxd



- Milepost
- As-Built Centerline
- ▭ Project Corridor

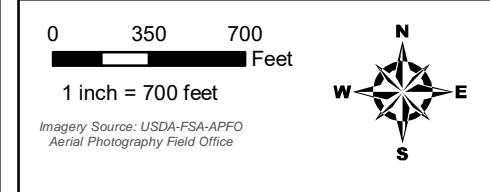
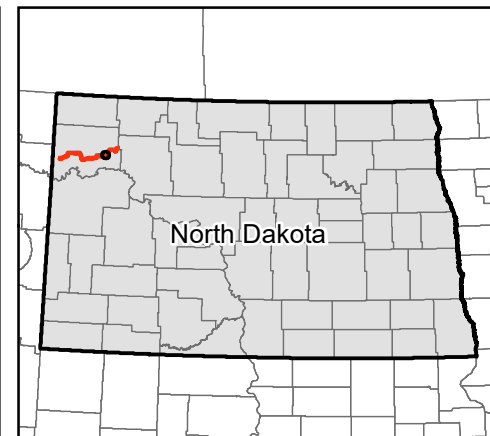
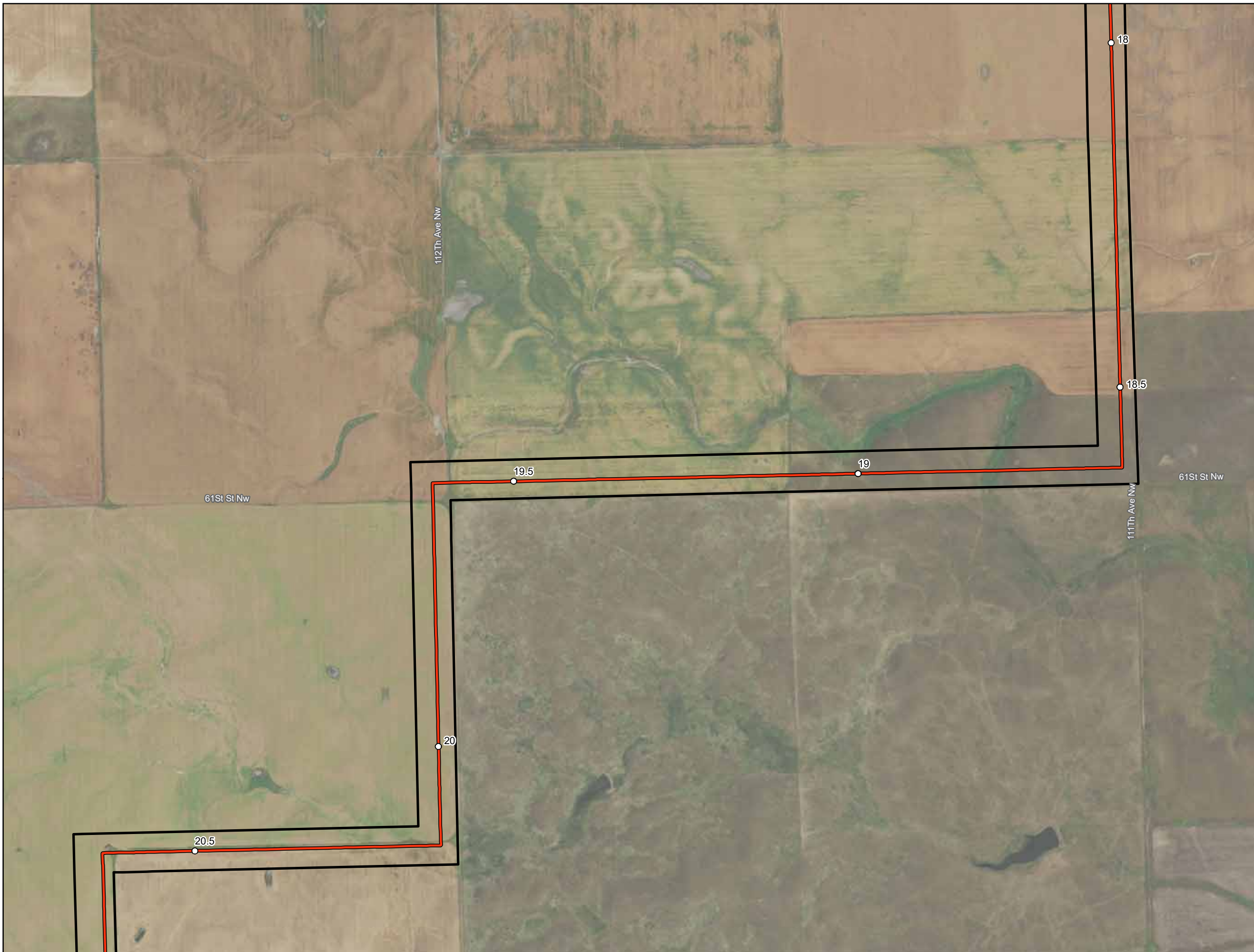
**ONEOK Bakken Pipeline, L.L.C.  
Tioga Lateral Pipeline Project**

**As-Built Centerline and  
Certificated Corridor**

Page 8 of 35

Williams County, ND

Date: (10/12/2020) Source: Z:\Clients\W\FOneok\Tioga\_Lateral\Permitting\PSC20201012\As\_Built\_Centerline\_Maps.mxd



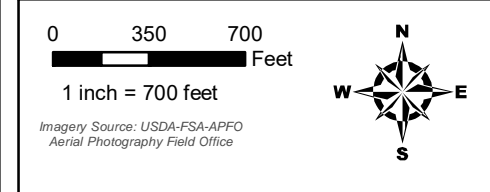
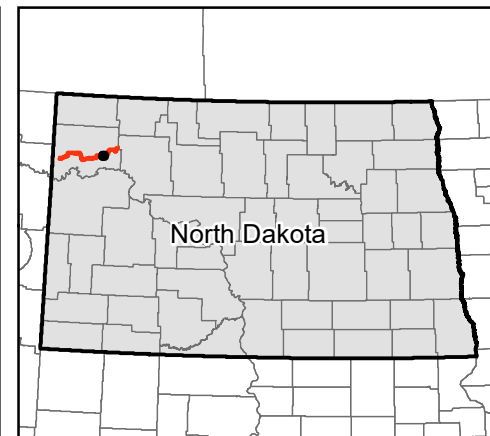
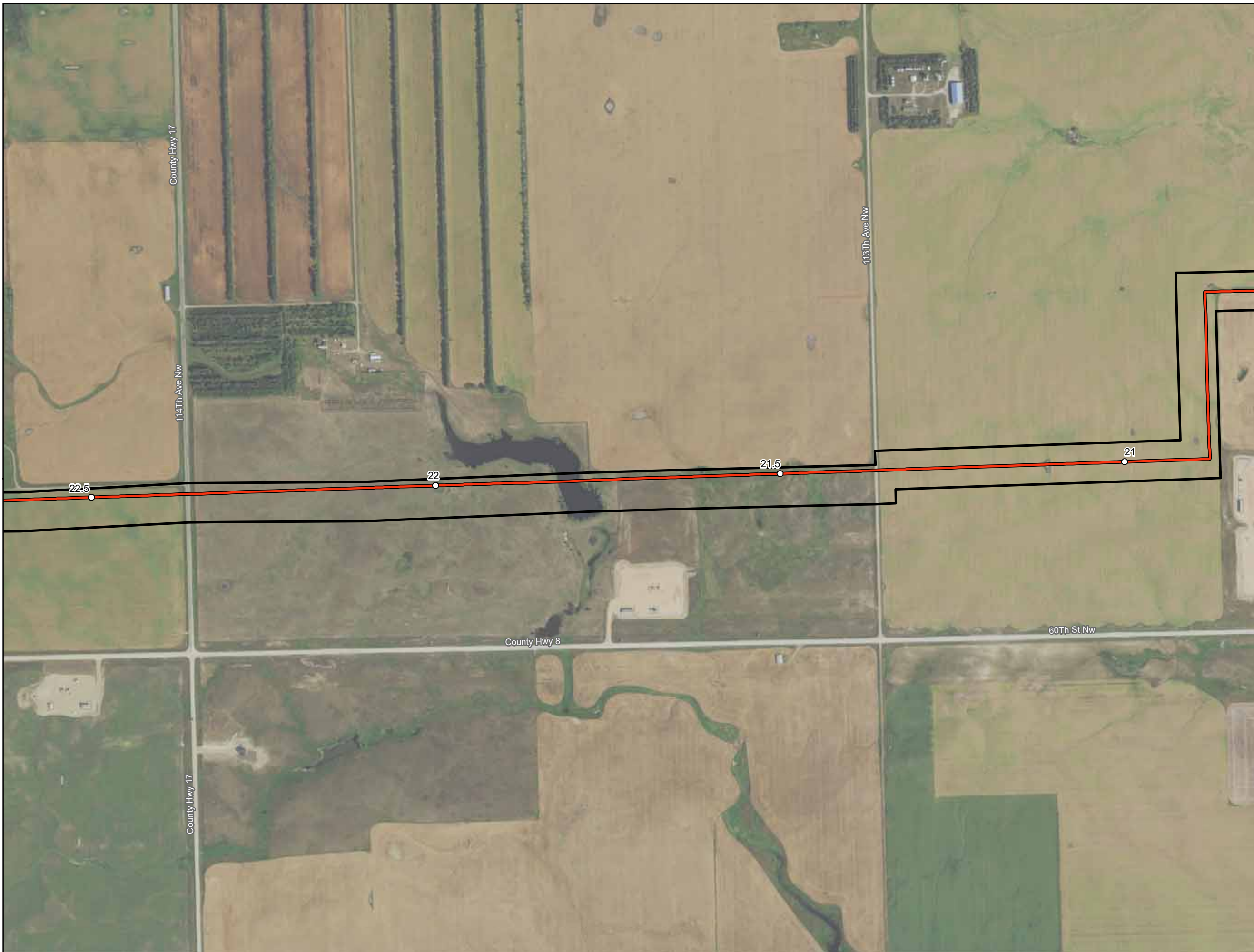
- Milepost
- As-Built Centerline
- Project Corridor

**ONEOK Bakken Pipeline, L.L.C.  
Tioga Lateral Pipeline Project**

**As-Built Centerline and  
Certificated Corridor**

Page 9 of 35  
Williams County, ND

Source: (10/12/2020) Source: Z:\Clients\W\FOneok\Tioga\_Lateral\Permitting\PSC\2020\10\12\_PSC\_As\_Built\_Centerline\_Maps.mxd



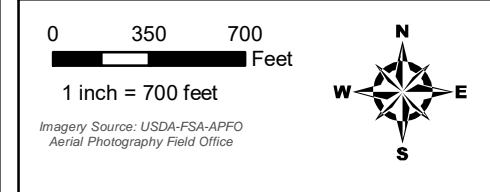
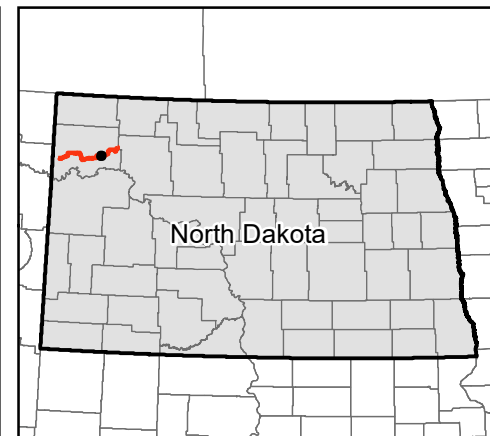
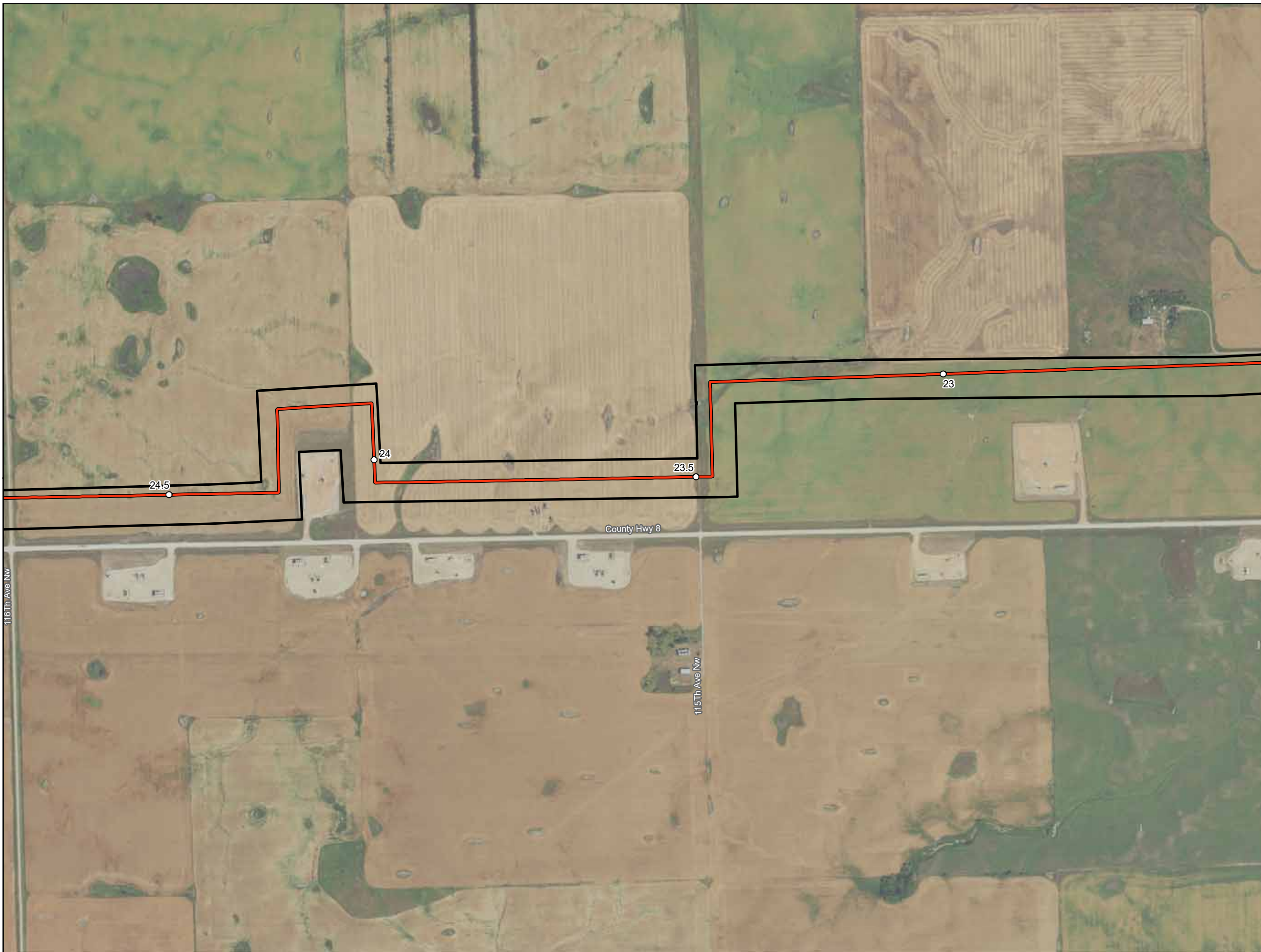
- Milepost
- As-Built Centerline
- ▭ Project Corridor

**ONEOK Bakken Pipeline, L.L.C.  
Tioga Lateral Pipeline Project**

**As-Built Centerline and  
Certificated Corridor**

Page 10 of 35  
Williams County, ND

Date: (10/12/2020) Source: Z:\Clients\W\ONEOK\Tioga\_Lateral\Permitting\PSC\2020\10\12\_PSC\_As\_Built\_Centerline\_Maps.mxd



- Milepost
- As-Built Centerline
- Project Corridor

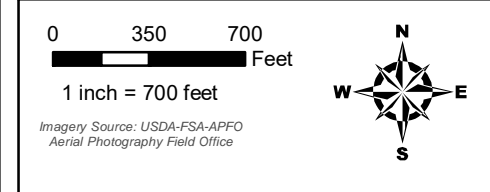
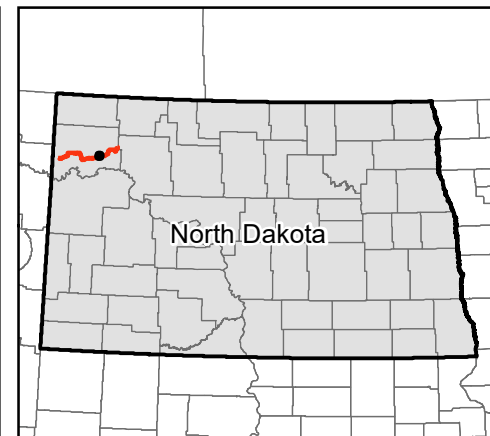
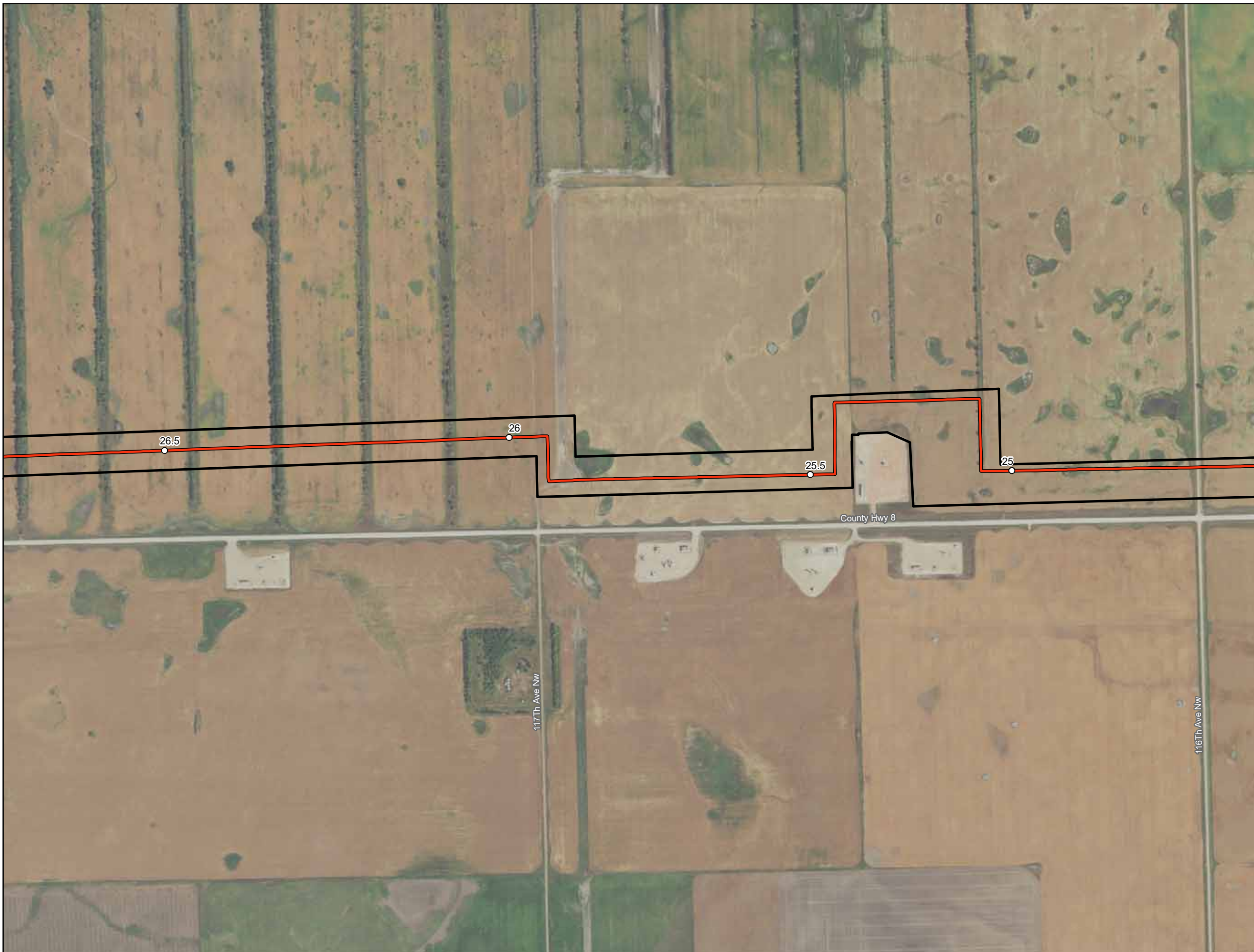
**ONEOK Bakken Pipeline, L.L.C.  
Tioga Lateral Pipeline Project**

**As-Built Centerline and  
Certificated Corridor**

Page 11 of 35

Williams County, ND

Date: (10/12/2020) Source: Z:\Clients\W\_\P\Oneok\Tioga\_Lateral\Permitting\PSC\2020\10\12\_PSC\_As\_Built\_Centerline\_Maps.mxd



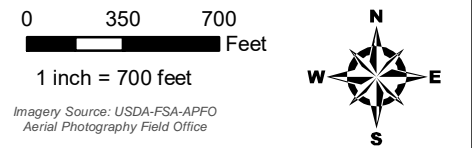
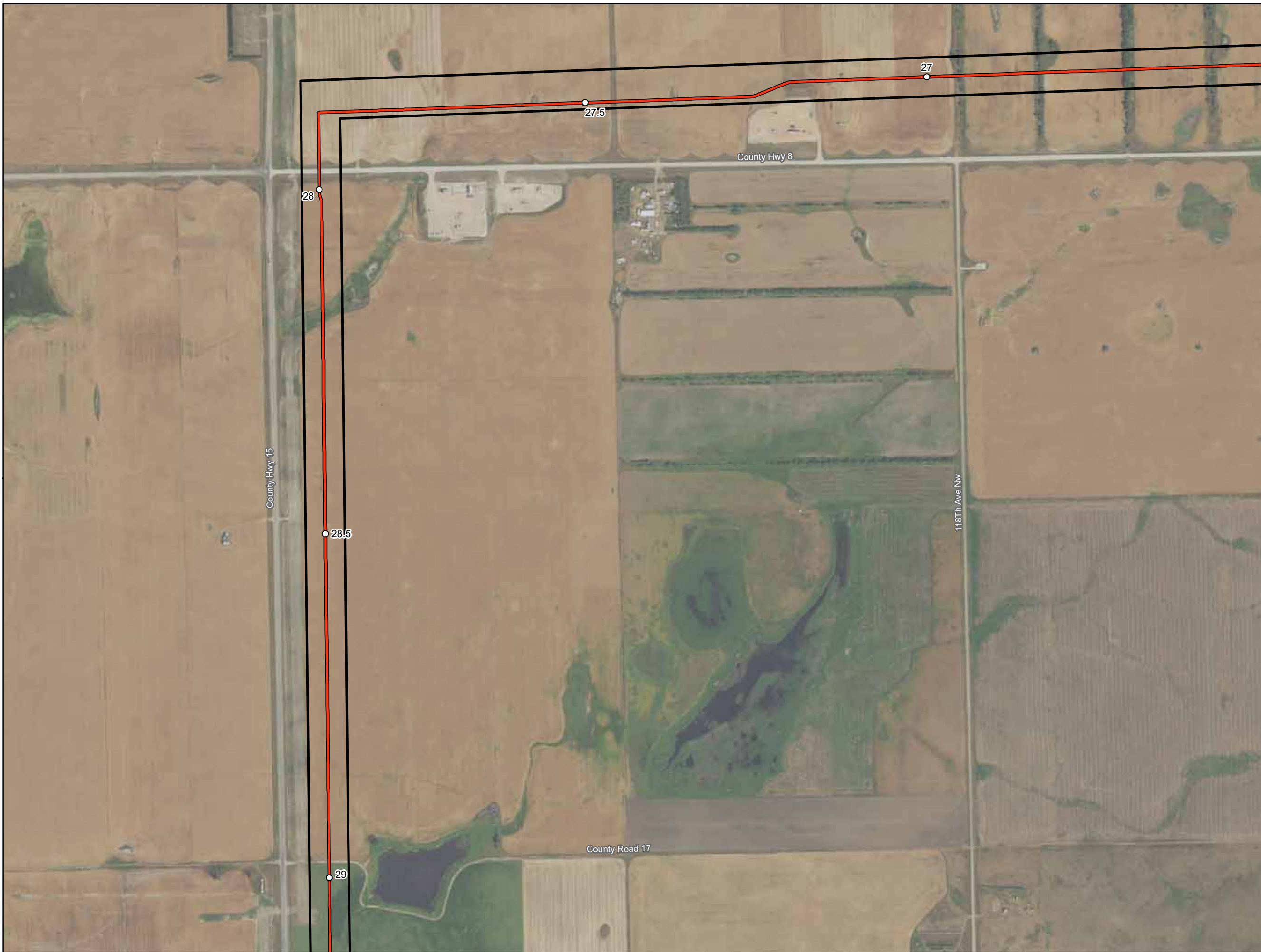
- Milepost
- As-Built Centerline
- Project Corridor

**ONEOK Bakken Pipeline, L.L.C.  
Tioga Lateral Pipeline Project**

**As-Built Centerline and  
Certificated Corridor**

Page 12 of 35  
Williams County, ND

Date: (10/12/2020) Source: Z:\Clients\W\ONEOK\Tioga\_Lateral\Permitting\PSC\2020\10\12\_PSC\_As\_Built\_Centerline\_Maps.mxd



Imagery Source: USDA-FSA-APFO  
Aerial Photography Field Office

- Milepost
- As-Built Centerline
- ▭ Project Corridor

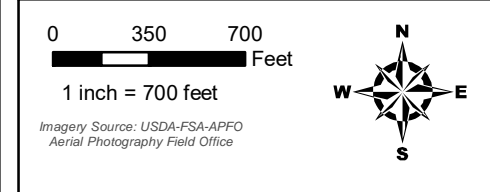
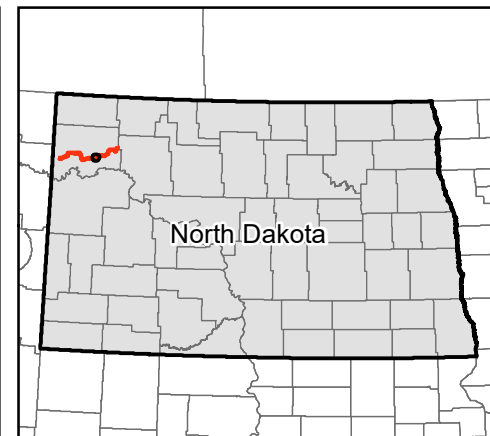
**ONEOK Bakken Pipeline, L.L.C.  
Tioga Lateral Pipeline Project**

**As-Built Centerline and  
Certificated Corridor**

Page 13 of 35

Williams County, ND

Date: (10/12/2020) Source: Z:\Clients\W\ONEOK\Tioga\_Lateral\Permitting\PSC20201012\_PSC\_As\_Built\_Centerline\_Maps.mxd



- Milepost
- As-Built Centerline
- ▭ Project Corridor

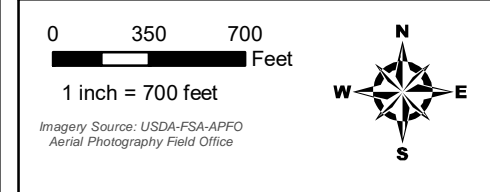
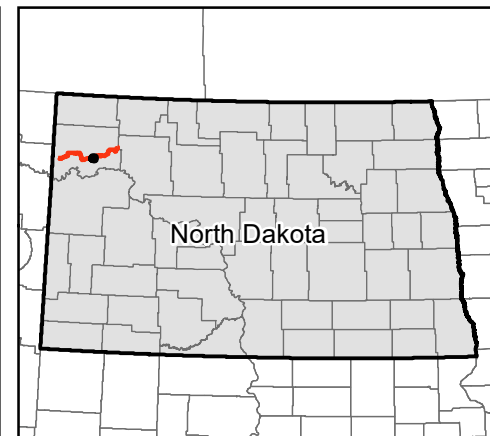
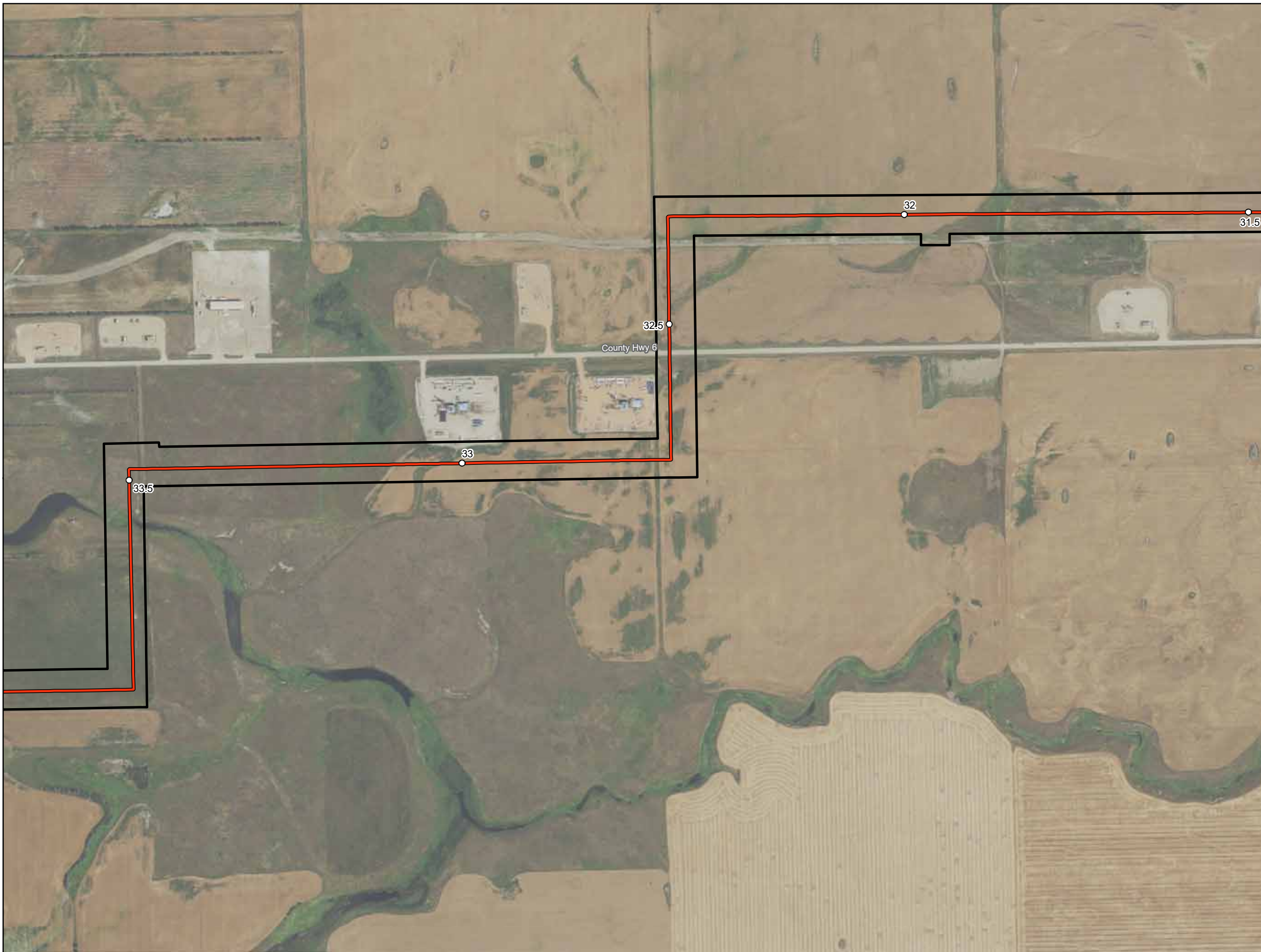
**ONEOK Bakken Pipeline, L.L.C.  
Tioga Lateral Pipeline Project**

**As-Built Centerline and  
Certificated Corridor**

Page 14 of 35

Williams County, ND

Source: Z:\Clients\W\FOneok\Tioga\_Lateral\Permitting\PSC20201011\_PSC\_As\_Built\_Centerline\_Maps.mxd Date: 10/12/2020



- Milepost
- As-Built Centerline
- Project Corridor

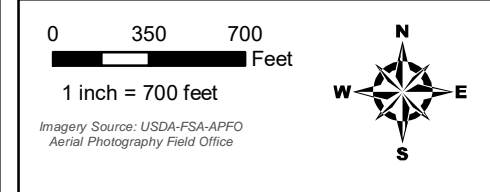
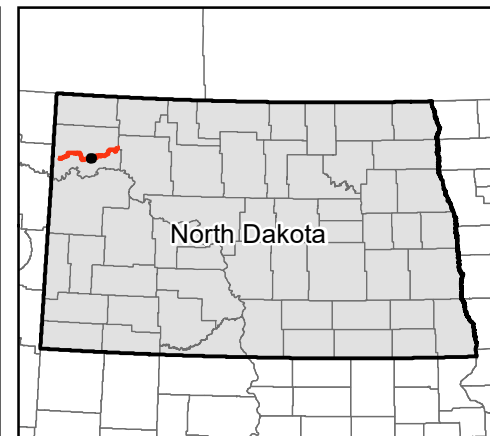
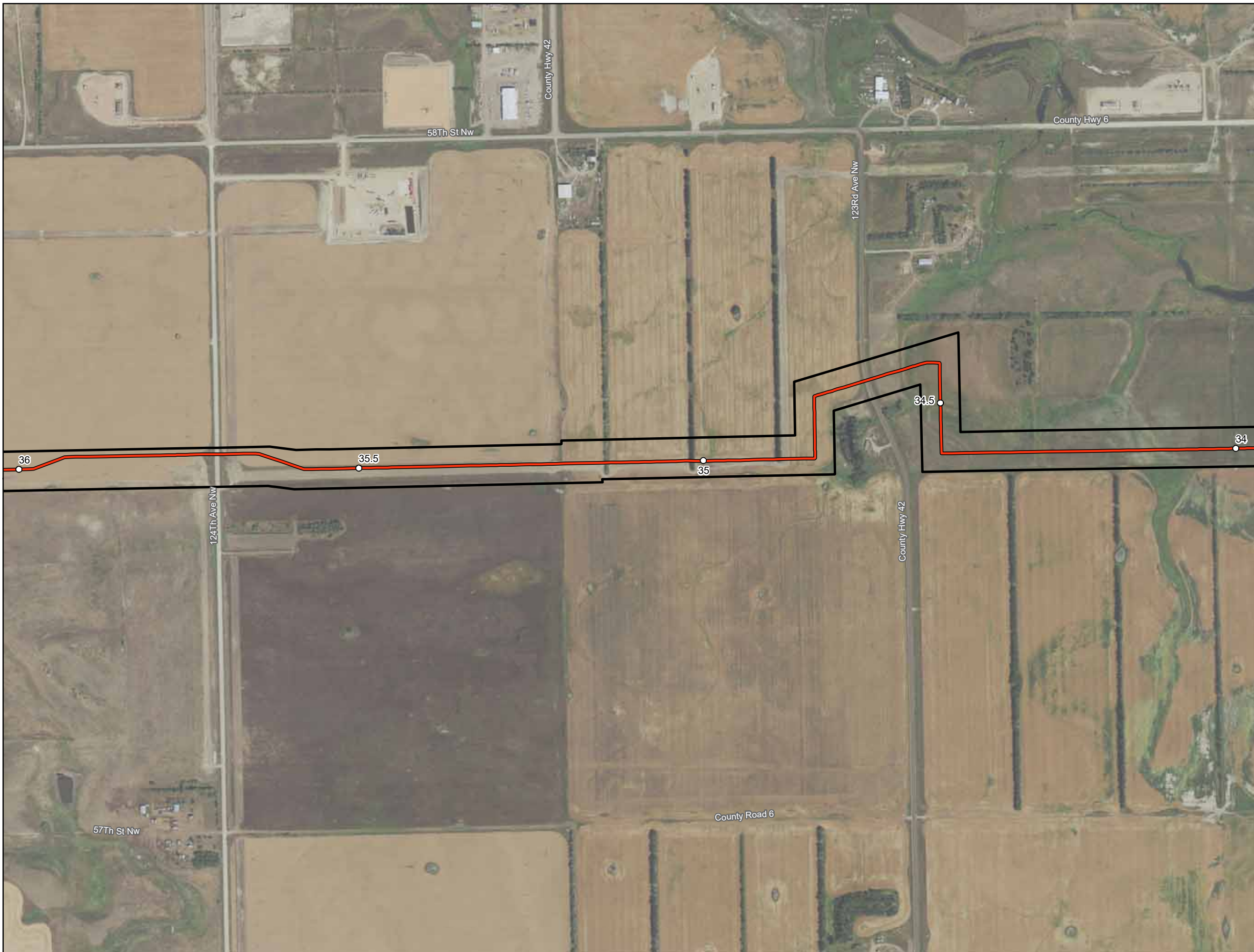
**ONEOK Bakken Pipeline, L.L.C.  
Tioga Lateral Pipeline Project**

**As-Built Centerline and  
Certificated Corridor**

Page 15 of 35

Williams County, ND

Source: Z:\Clients\W\ONEOK\Tioga\_Lateral\Permitting\PSC20201011\_PSC\_As\_Built\_Centerline\_Maps.mxd Date: 10/12/2020



- Milepost
- As-Built Centerline
- Project Corridor

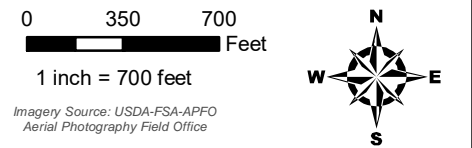
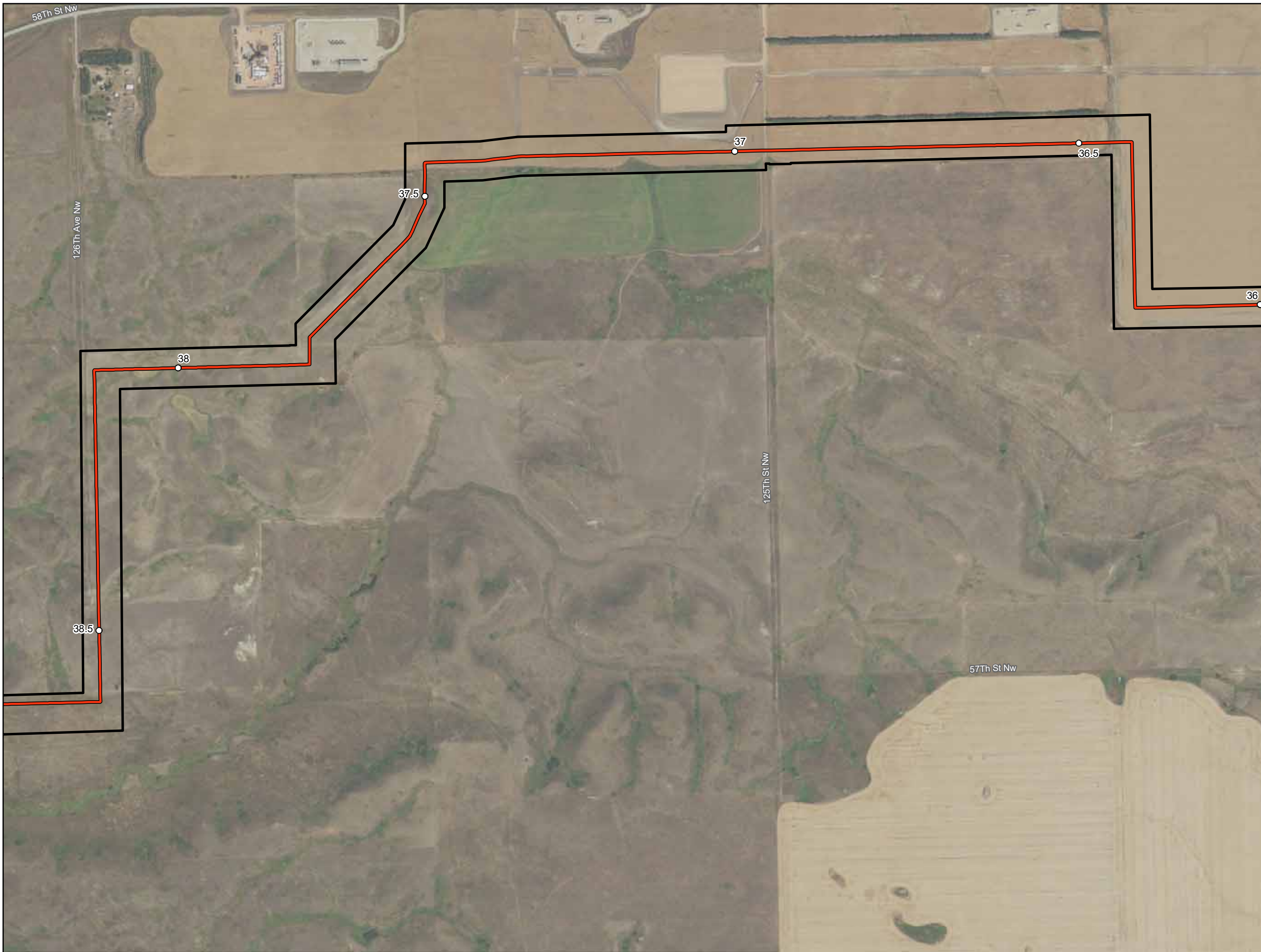
**ONEOK Bakken Pipeline, L.L.C.  
Tioga Lateral Pipeline Project**

**As-Built Centerline and  
Certificated Corridor**

Page 16 of 35

Williams County, ND

Date: (10/12/2020) Source: Z:\Clients\W\FOneok\Tioga\_Lateral\Permitting\PSC2020\1011\_PSC\_As\_Built\_Centerline\_Maps.mxd



Imagery Source: USDA-FSA-APFO  
Aerial Photography Field Office

- Milepost
- As-Built Centerline
- ▭ Project Corridor

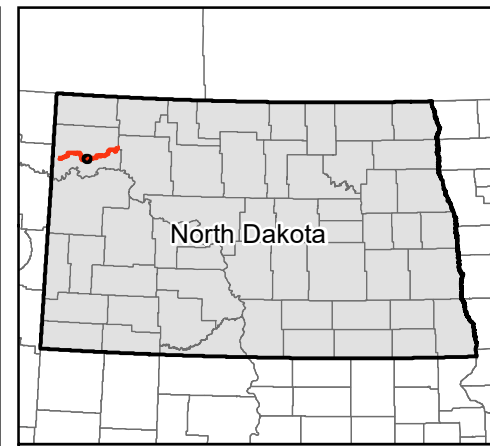
**ONEOK Bakken Pipeline, L.L.C.  
Tioga Lateral Pipeline Project**

**As-Built Centerline and  
Certificated Corridor**

Page 17 of 35

Williams County, ND

Source: Z:\Clients\W\ONEOK\Tioga\_Lateral\Permitting\PSC\2020\10\12\_PSC\_As\_Built\_Centerline\_Maps.mxd



- Milepost
- As-Built Centerline
- ▭ Project Corridor

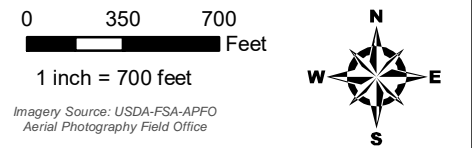
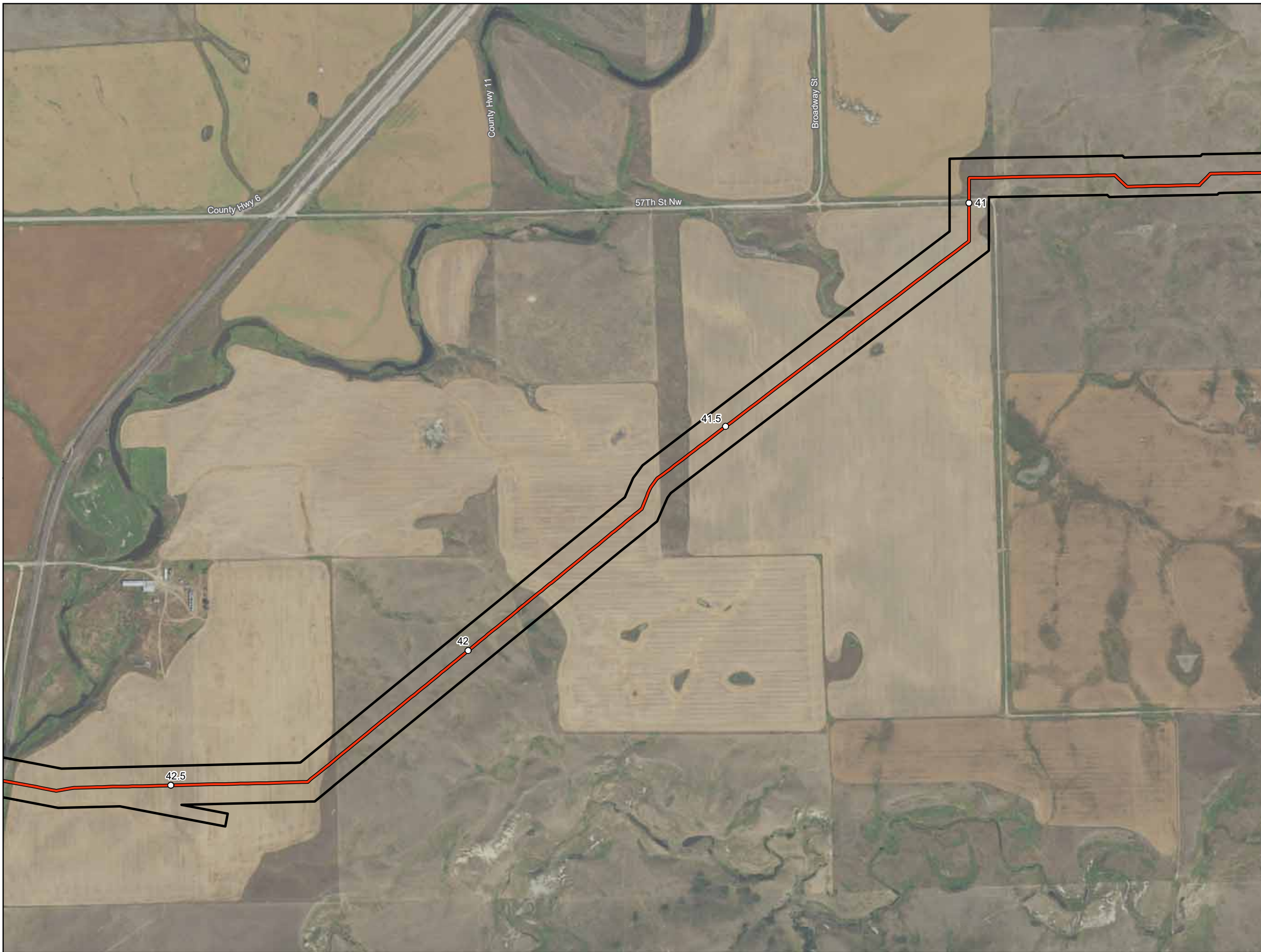
**ONEOK Bakken Pipeline, L.L.C.  
Tioga Lateral Pipeline Project**

**As-Built Centerline and  
Certificated Corridor**

Page 18 of 35

Williams County, ND

Source: Z:\Clients\W\ONEOK\Tioga\_Lateral\Permitting\PSC20201011\_PSC\_As\_Built\_Centerline\_Maps.mxd Date: 10/12/2020



Imagery Source: USDA-FSA-APFO  
Aerial Photography Field Office

- Milepost
- As-Built Centerline
- Project Corridor

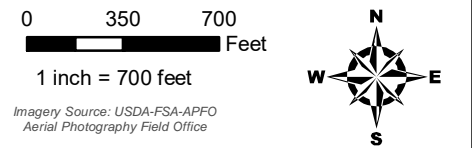
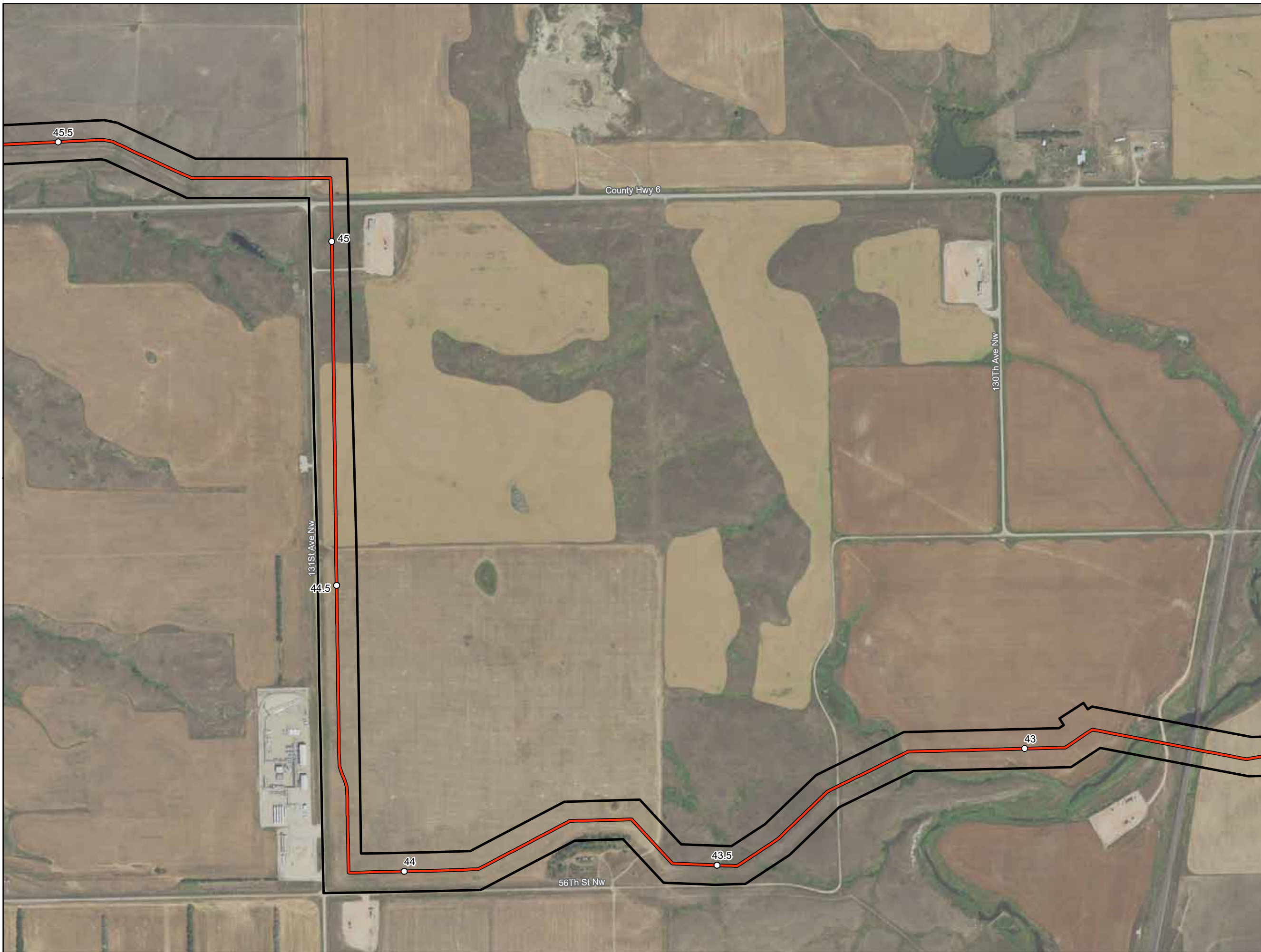
**ONEOK Bakken Pipeline, L.L.C.  
Tioga Lateral Pipeline Project**

**As-Built Centerline and  
Certificated Corridor**

Page 19 of 35

Williams County, ND

Source: Z:\Clients\W\ONEOK\Tioga\_Lateral\Permitting\PSC\2020\10\12\_PSC\_As\_Built\_Centerline\_Maps.mxd



Imagery Source: USDA-FSA-APFO  
Aerial Photography Field Office

- Milepost
- As-Built Centerline
- ▭ Project Corridor

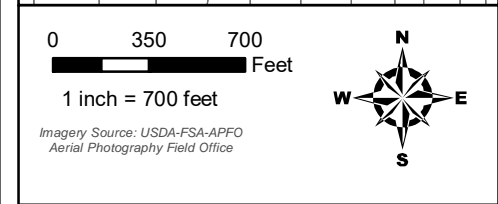
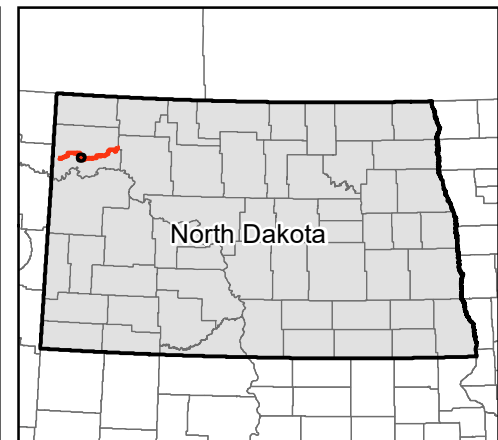
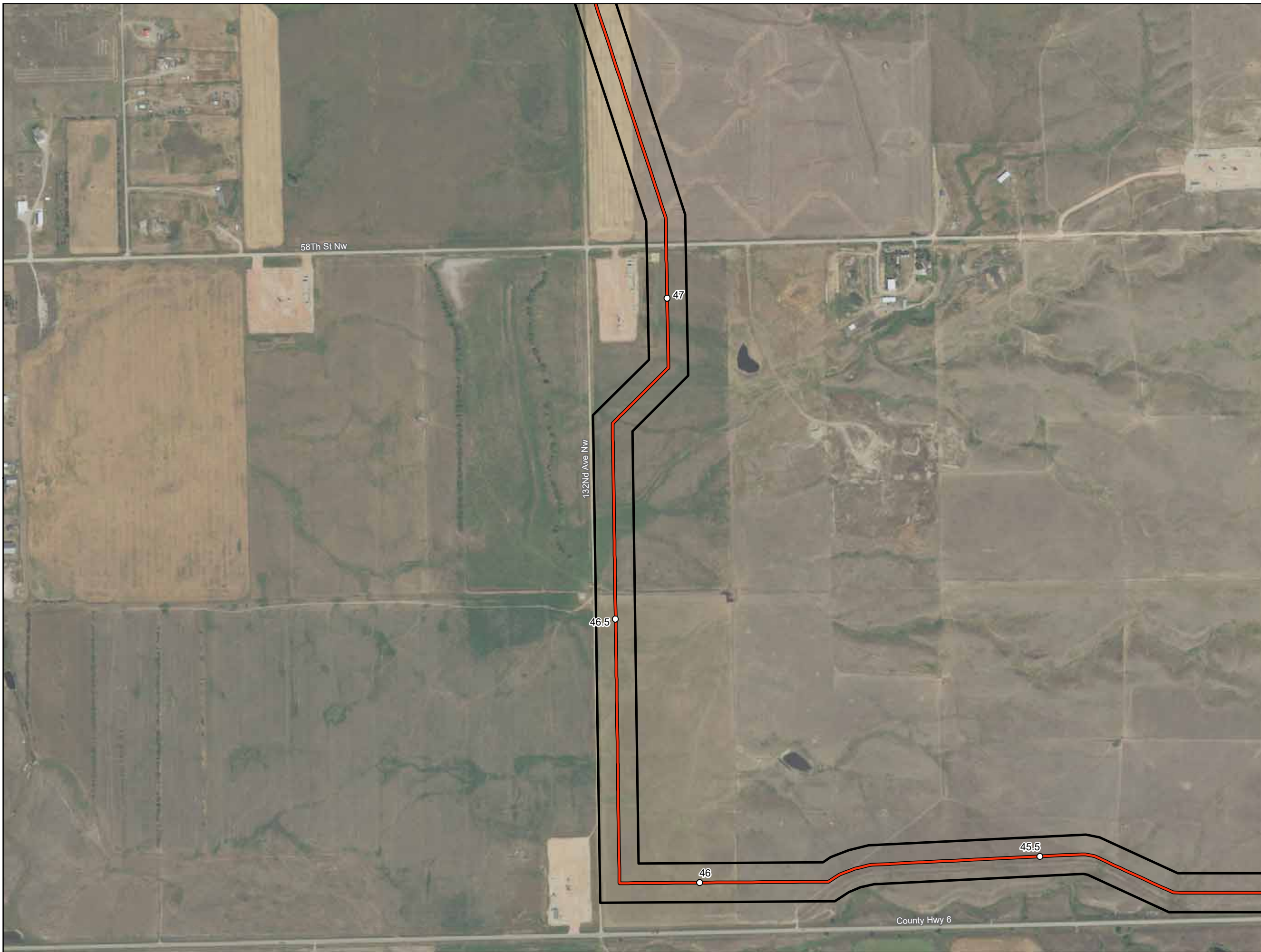
**ONEOK Bakken Pipeline, L.L.C.  
Tioga Lateral Pipeline Project**

**As-Built Centerline and  
Certificated Corridor**

Page 20 of 35

Williams County, ND

Source: Z:\Clients\W\Oneok\Tioga\_Lateral\Permitting\PSC20201011\_PSC\_As\_Built\_Centerline\_Maps.mxd



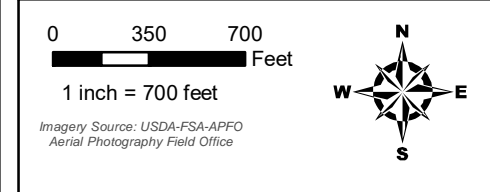
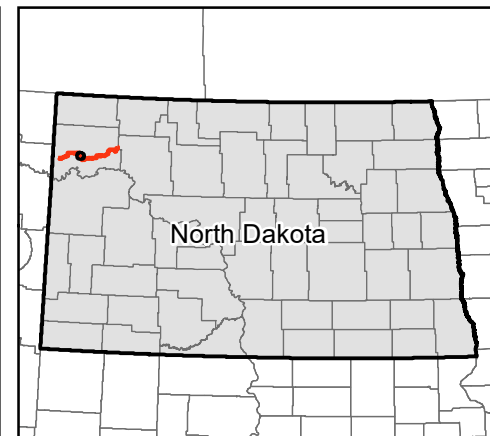
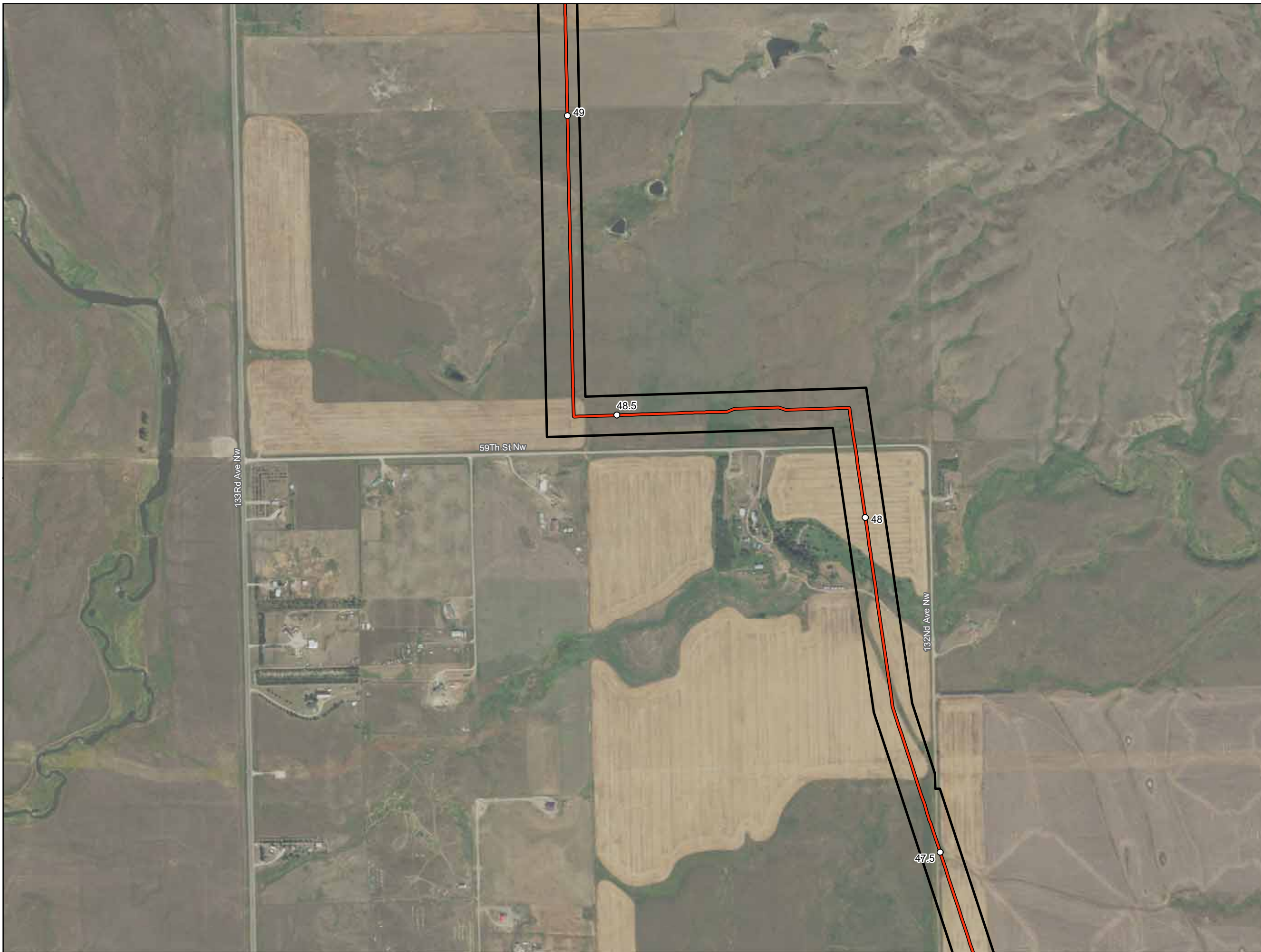
- Milepost
- As-Built Centerline
- ▭ Project Corridor

**ONEOK Bakken Pipeline, L.L.C.  
Tioga Lateral Pipeline Project**

**As-Built Centerline and  
Certificated Corridor**

Page 21 of 35  
Williams County, ND

Source: Z:\Clients\W\Oneok\Tioga\_Lateral\Permitting\PSC20201011\_PSC\_As\_Built\_Centerline\_Maps.mxd Date: 10/12/2020



- Milepost
- As-Built Centerline
- ▭ Project Corridor

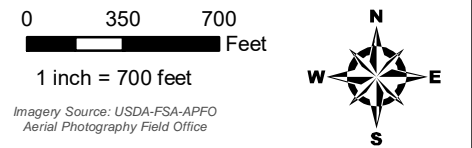
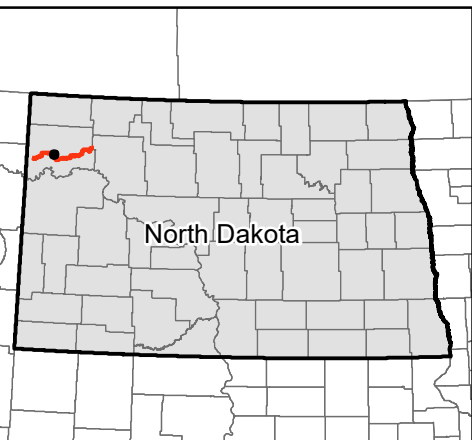
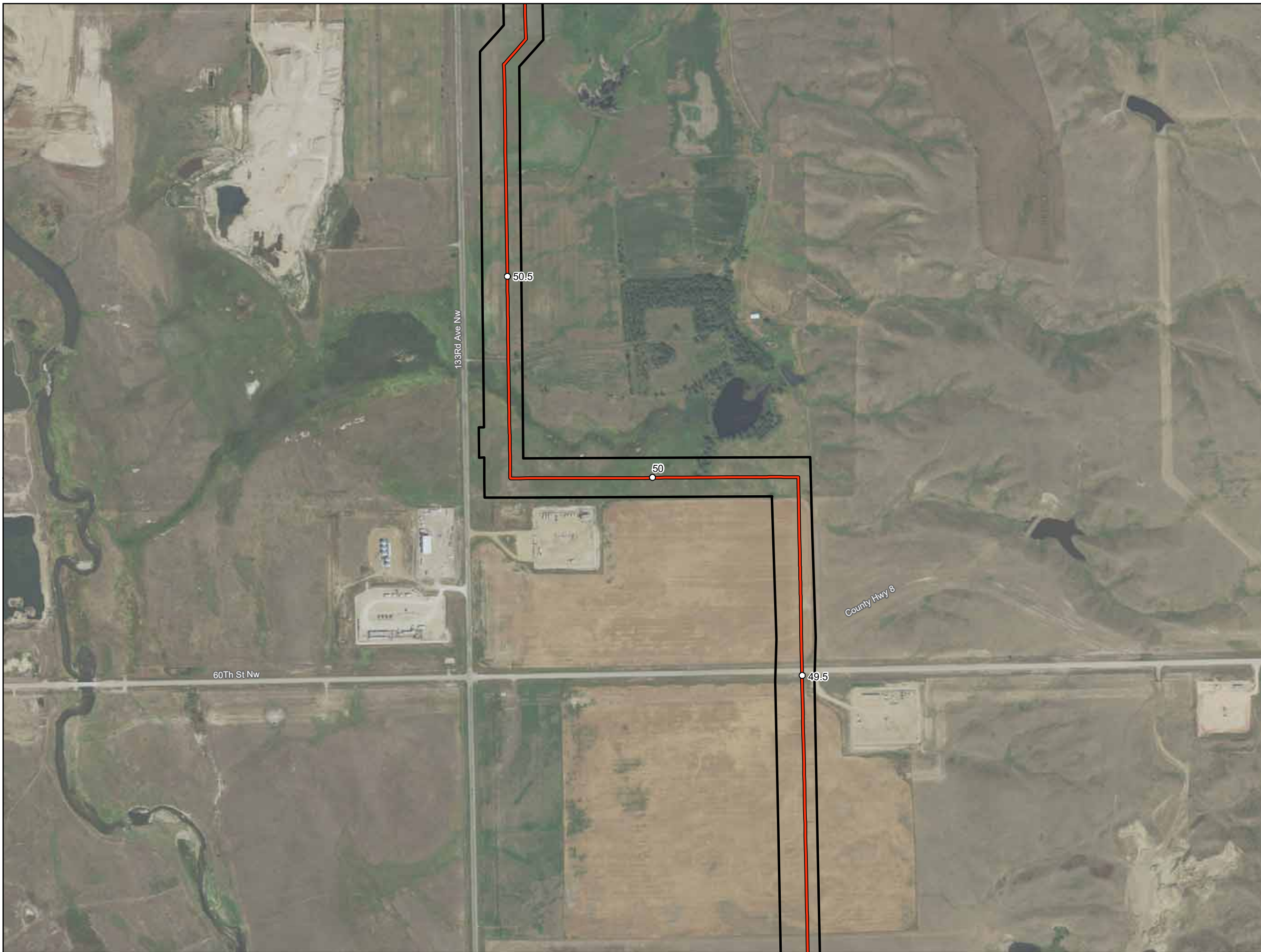
**ONEOK Bakken Pipeline, L.L.C.  
Tioga Lateral Pipeline Project**

**As-Built Centerline and  
Certificated Corridor**

Page 22 of 35

Williams County, ND

Date: (10/12/2020) Source: Z:\Clients\W\ONEOK\Tioga\_Lateral\Permitting\PSC\2020\10\12\_PSC\_As\_Built\_Centerline\_Maps.mxd



Imagery Source: USDA-FSA-APFO  
Aerial Photography Field Office

- Milepost
- As-Built Centerline
- ▭ Project Corridor

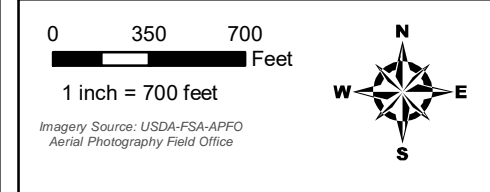
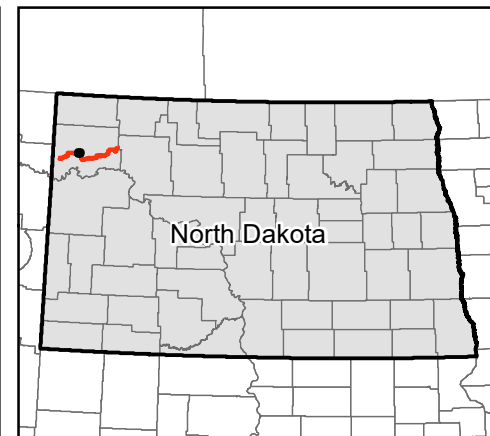
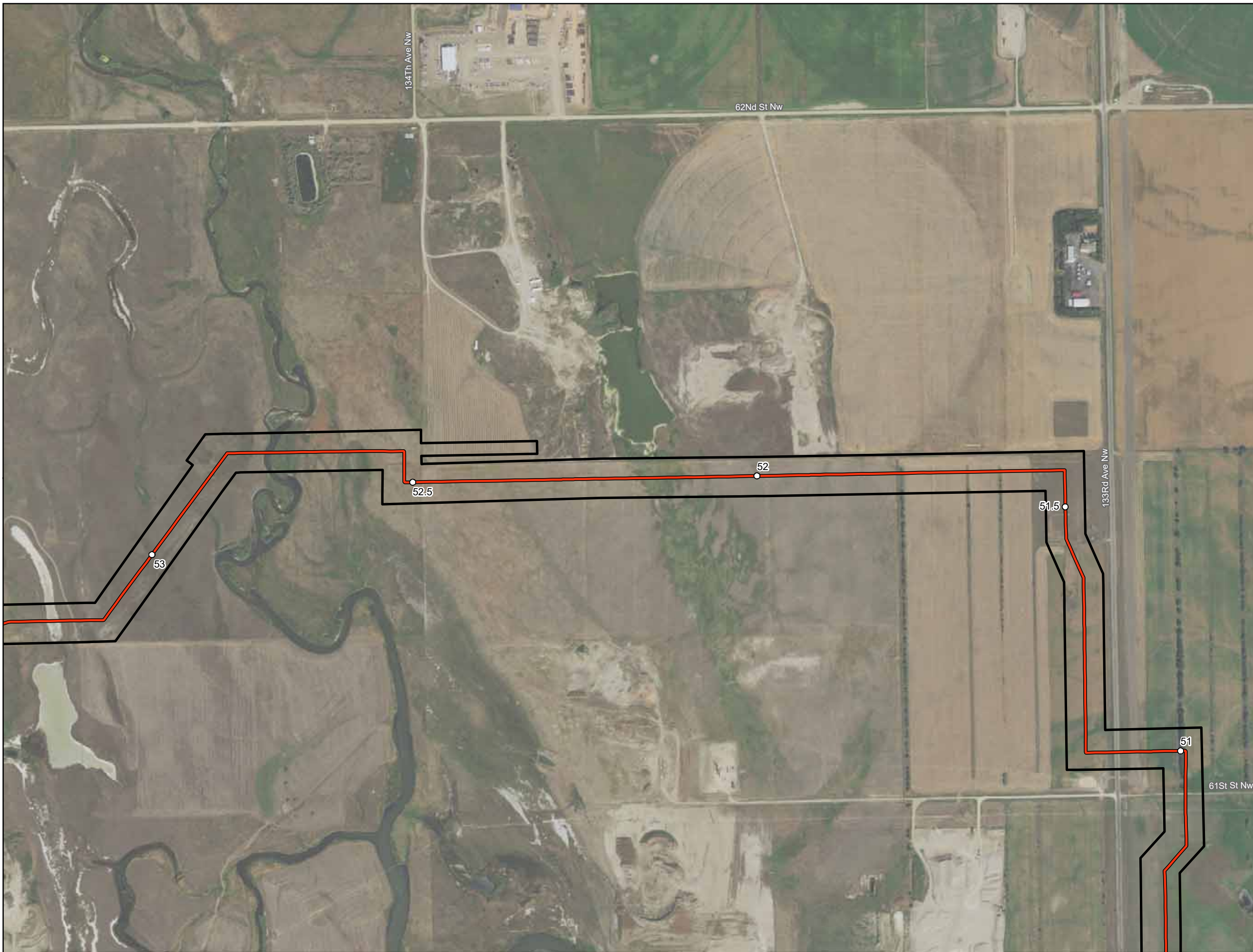
**ONEOK Bakken Pipeline, L.L.C.  
Tioga Lateral Pipeline Project**

**As-Built Centerline and  
Certificated Corridor**

Page 23 of 35

Williams County, ND

Date: (10/12/2020) Source: Z:\Clients\W\ONEOK\Tioga\_Lateral\Permitting\PSC20201012\_PSC\_As\_Built\_Centerline\_Maps.mxd



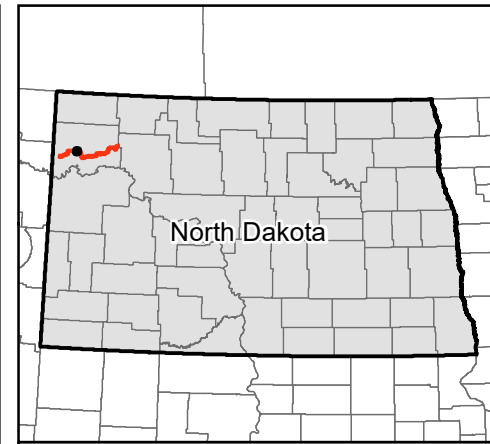
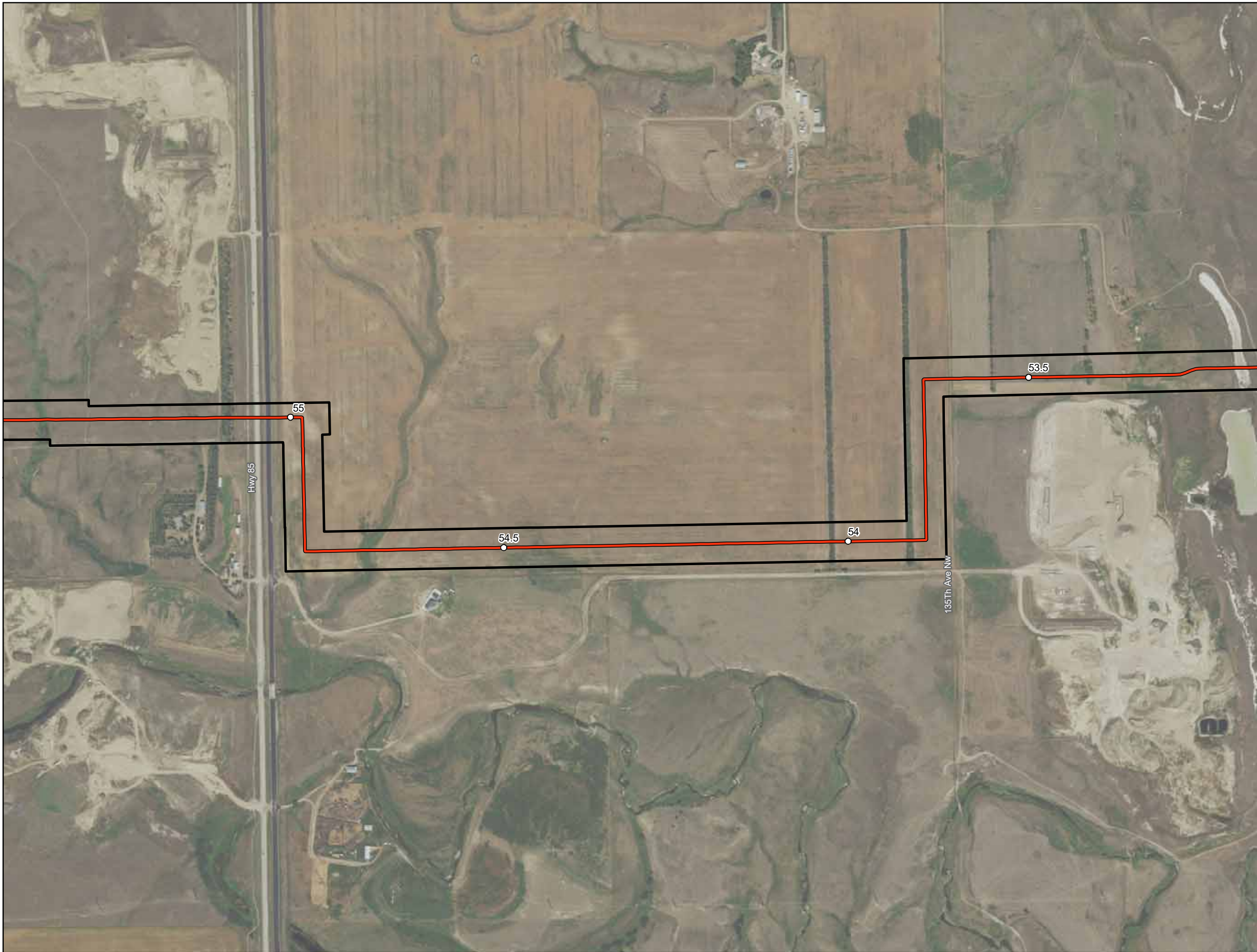
- Milepost
- As-Built Centerline
- Project Corridor

**ONEOK Bakken Pipeline, L.L.C.  
Tioga Lateral Pipeline Project**

**As-Built Centerline and  
Certificated Corridor**

Page 24 of 35  
Williams County, ND

Date: (10/12/2020) Source: Z:\clients\W\FOneok\Tioga\_Lateral\Permitting\PSC\2020\10\12\FSC\_As\_Built\_Centerline\_Maps.mxd



- Milepost
- As-Built Centerline
- ▭ Project Corridor

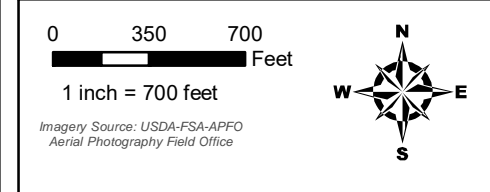
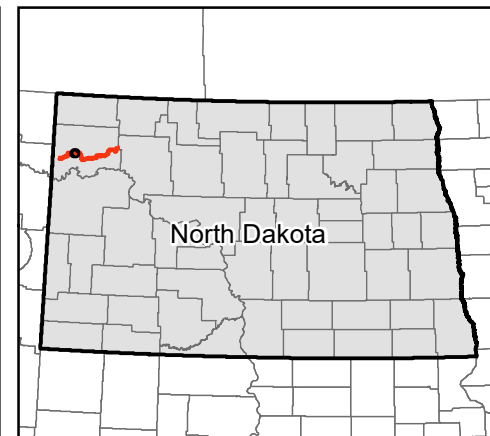
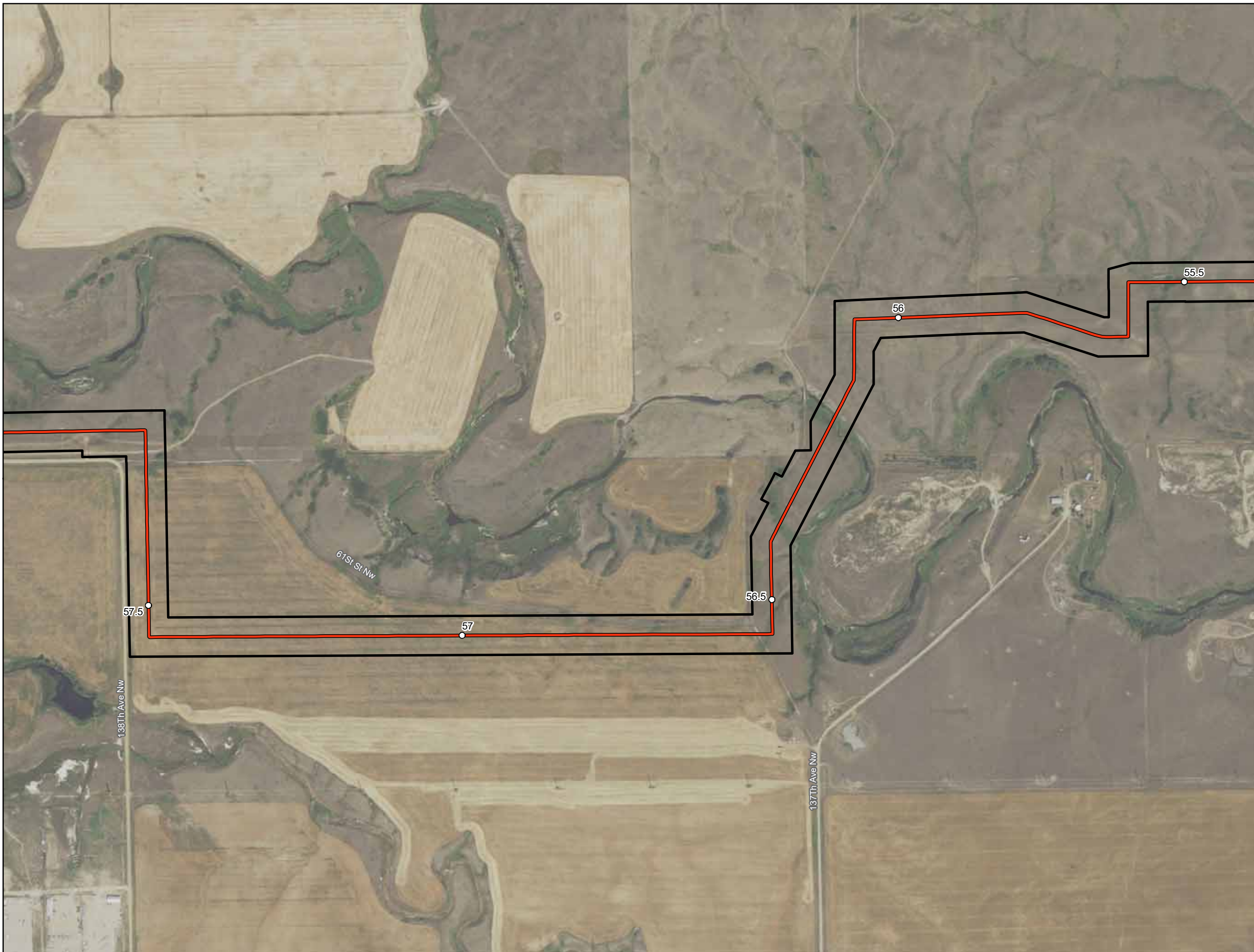
**ONEOK Bakken Pipeline, L.L.C.  
Tioga Lateral Pipeline Project**

**As-Built Centerline and  
Certificated Corridor**

Page 25 of 35

Williams County, ND

Date: (10/12/2020) Source: Z:\Clients\W\ONEOK\Tioga\_Lateral\Permitting\PSC\2020\10\12\_PSC\_As\_Built\_Centerline\_Maps.mxd



- Milepost
- As-Built Centerline
- Project Corridor

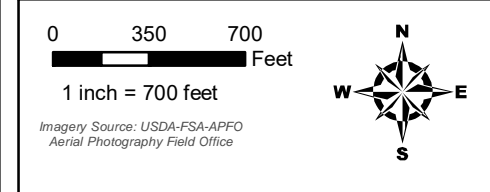
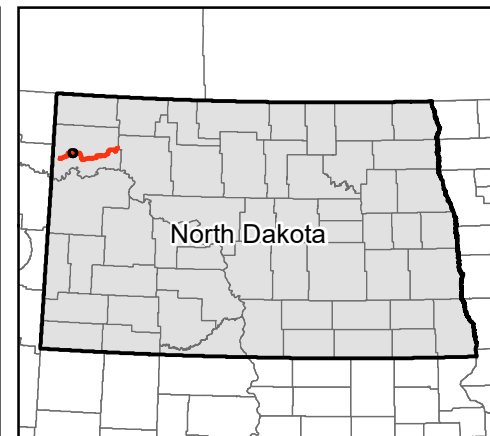
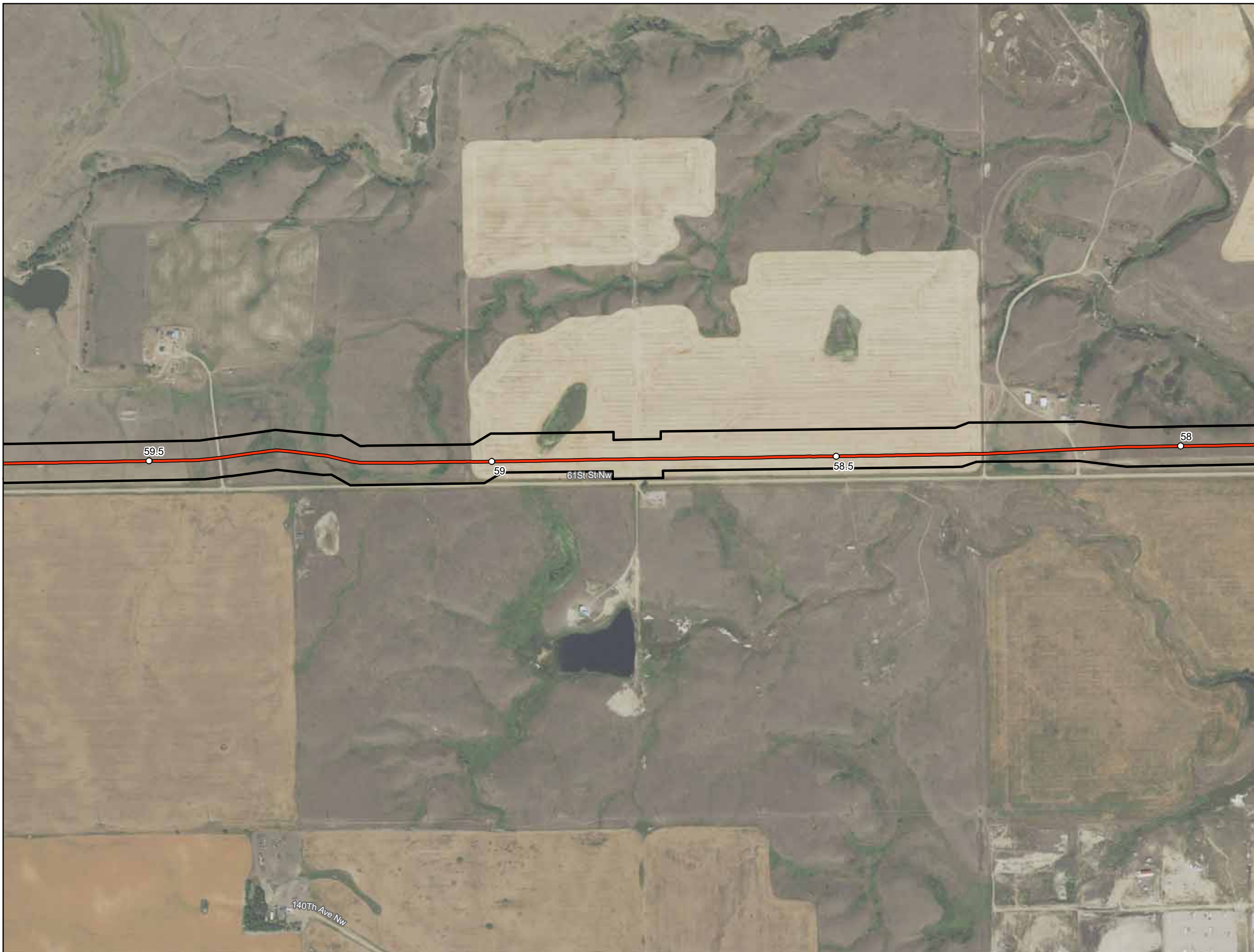
**ONEOK Bakken Pipeline, L.L.C.  
Tioga Lateral Pipeline Project**

**As-Built Centerline and  
Certificated Corridor**

Page 26 of 35

Williams County, ND

Date: (10/12/2020) Source: Z:\Clients\W\ONEOK\Tioga\_Lateral\Permitting\PSC20201011\_PSC\_As\_Built\_Centerline\_Maps.mxd



Imagery Source: USDA-FSA-APFO  
Aerial Photography Field Office

- Milepost
- As-Built Centerline
- ▭ Project Corridor

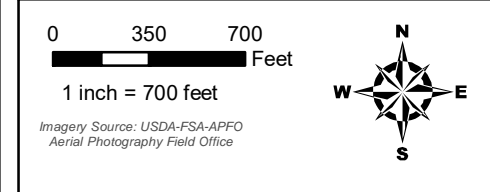
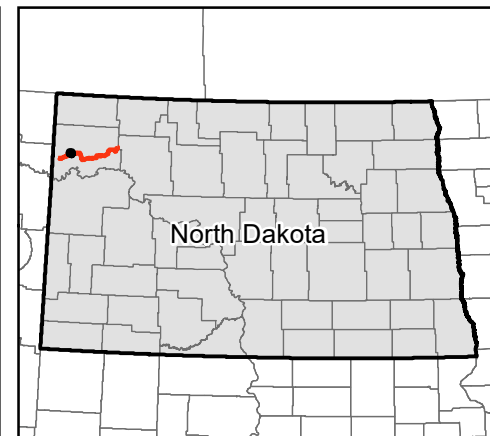
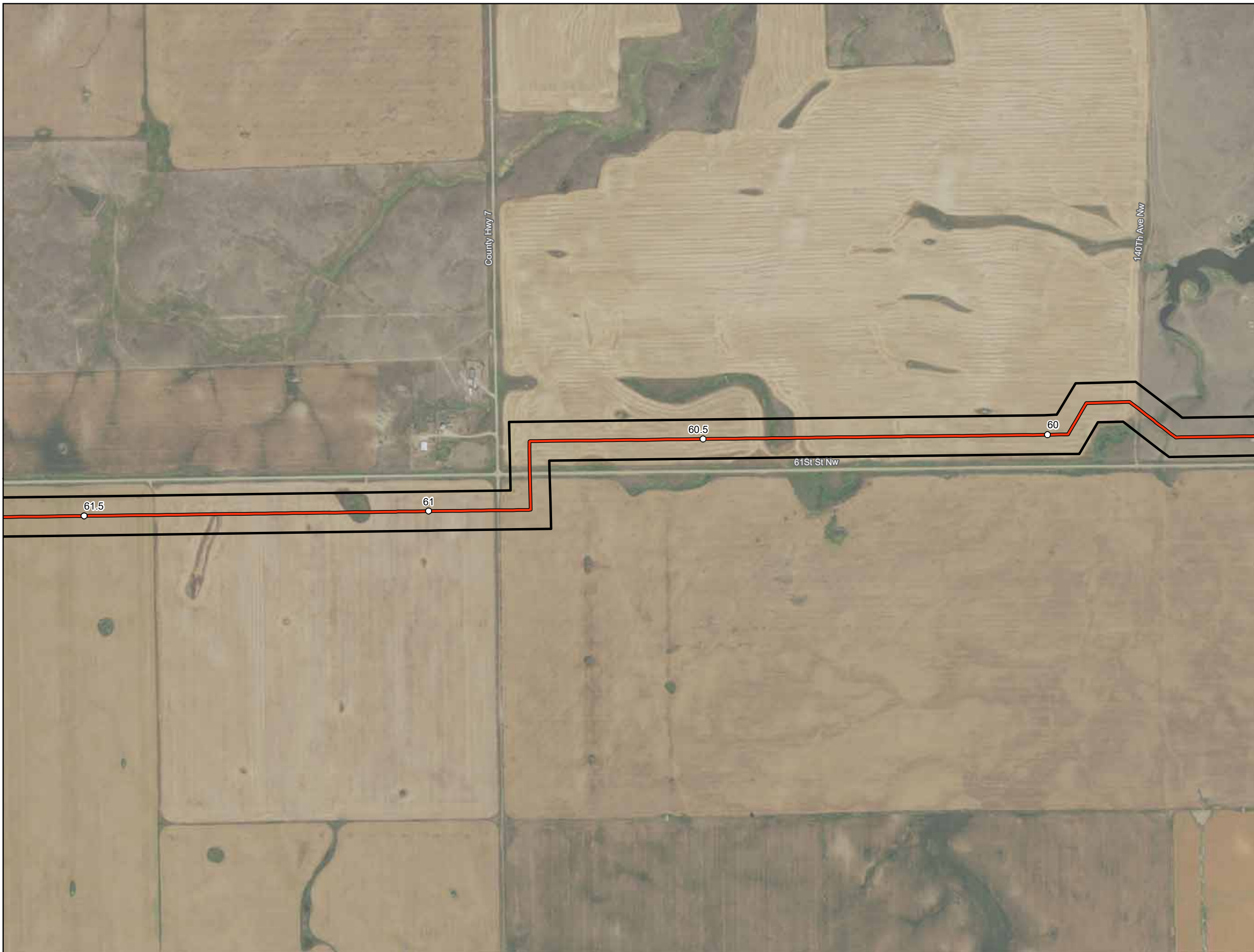
**ONEOK Bakken Pipeline, L.L.C.  
Tioga Lateral Pipeline Project**

**As-Built Centerline and  
Certificated Corridor**

Page 27 of 35

Williams County, ND

Source: Z:\Clients\W\ONEOK\Tioga\_Lateral\Permitting\PSC\2020\10\12\_PSC\_As\_Built\_Centerline\_Maps.mxd Date: 10/12/2020



- Milepost
- As-Built Centerline
- Project Corridor

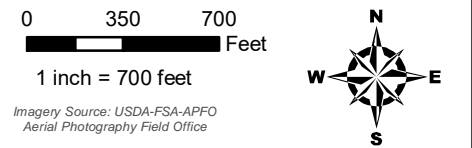
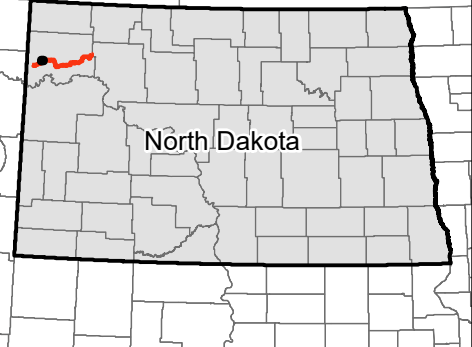
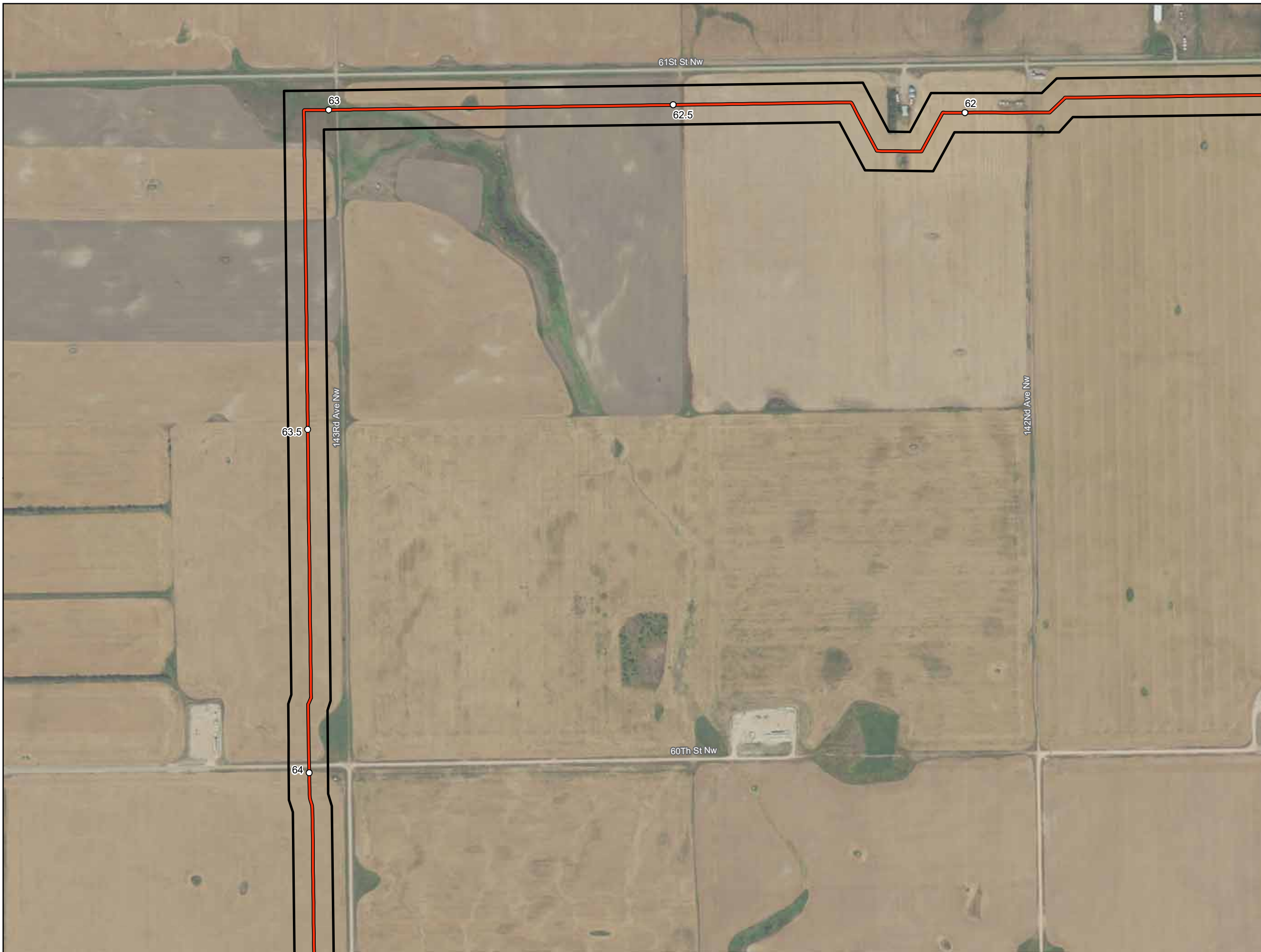
**ONEOK Bakken Pipeline, L.L.C.  
Tioga Lateral Pipeline Project**

**As-Built Centerline and  
Certificated Corridor**

Page 28 of 35

Williams County, ND

Source: Z:\Clients\W\ONEOK\Tioga\_Lateral\Permitting\PSC20201011\_PSC\_As\_Built\_Centerline\_Maps.mxd Date: 10/12/2020



Imagery Source: USDA-FSA-APFO  
Aerial Photography Field Office

- Milepost
- As-Built Centerline
- Project Corridor

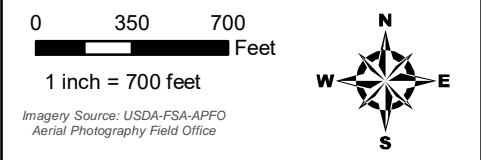
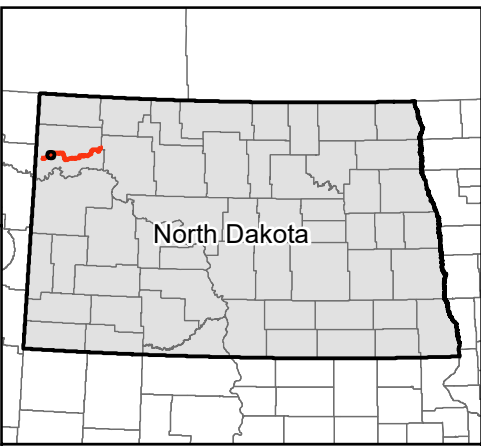
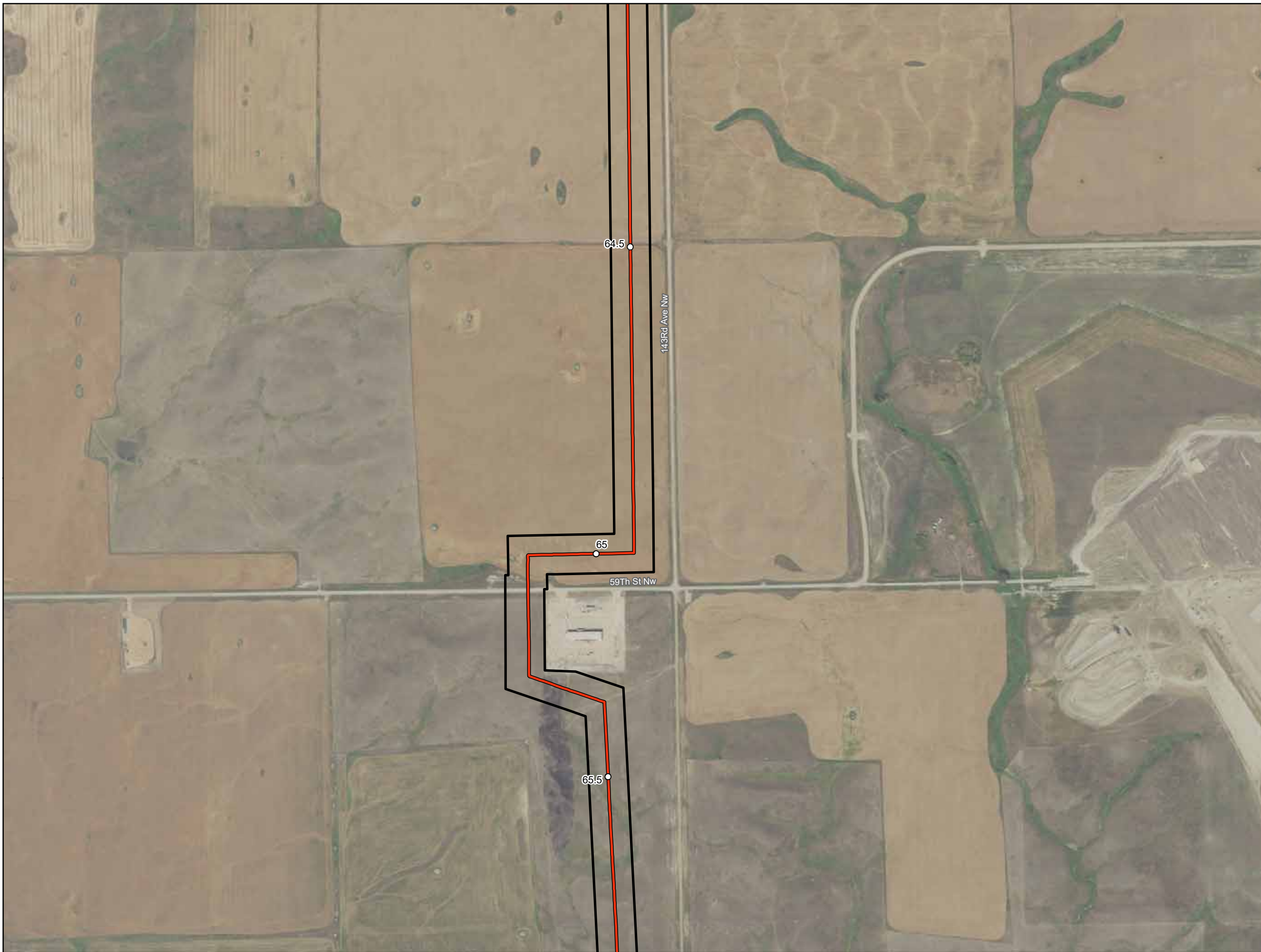
**ONEOK Bakken Pipeline, L.L.C.  
Tioga Lateral Pipeline Project**

**As-Built Centerline and  
Certificated Corridor**

Page 29 of 35

Williams County, ND

Date: (10/12/2020) Source: Z:\Clients\W\ONEOK\Tioga\_Lateral\Permitting\PSC20201012\PSC\_As\_Built\_Centerline\_Maps.mxd



- Milepost
- As-Built Centerline
- ▭ Project Corridor

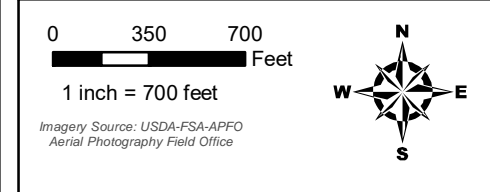
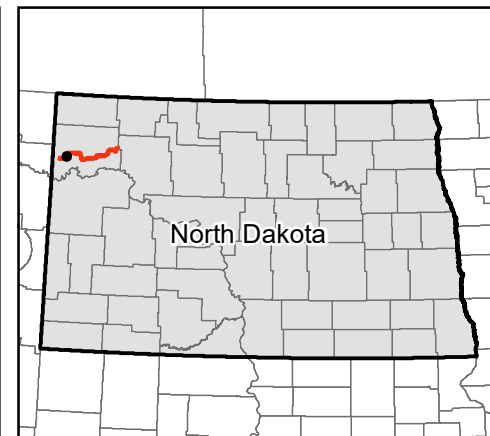
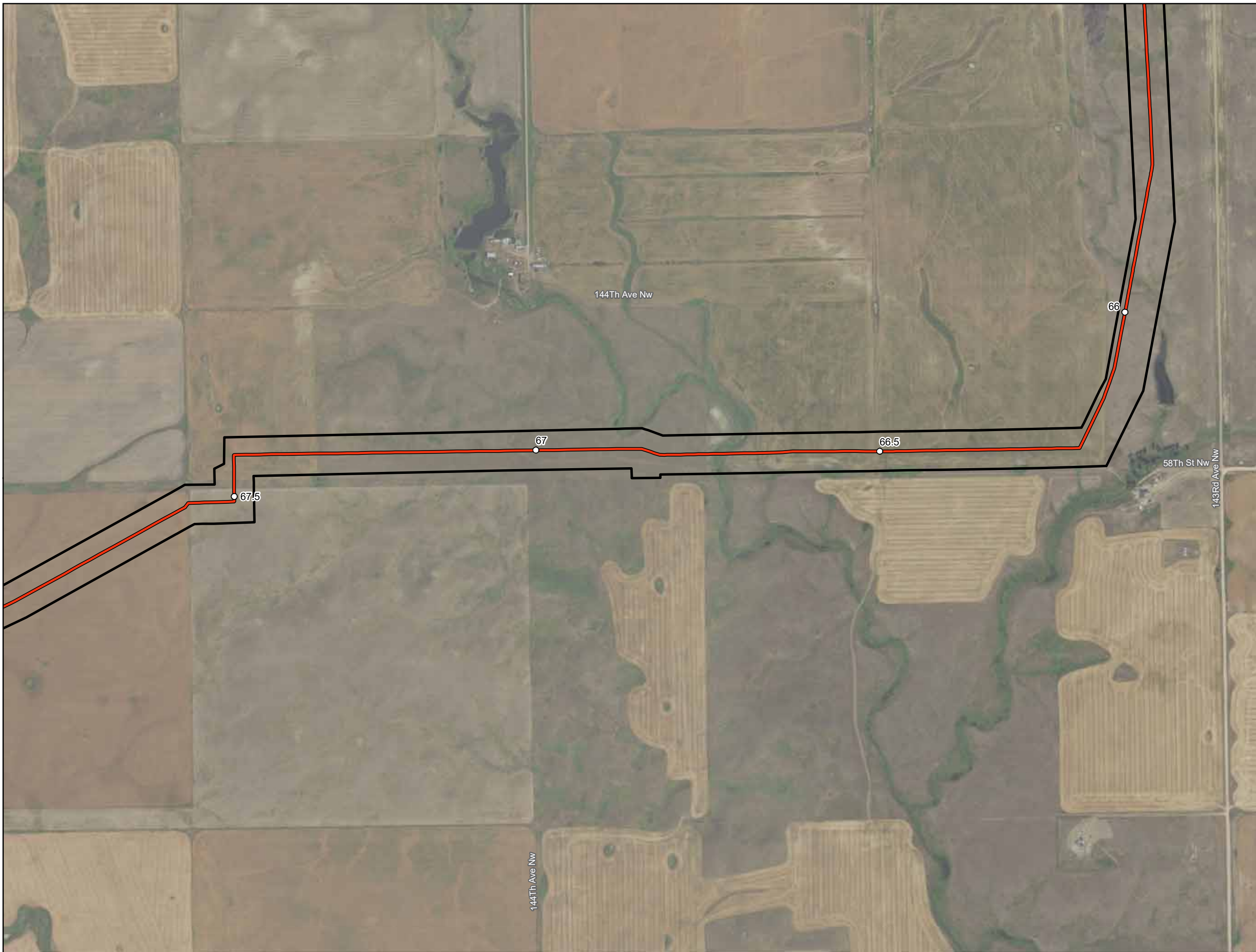
**ONEOK Bakken Pipeline, L.L.C.  
Tioga Lateral Pipeline Project**

**As-Built Centerline and  
Certificated Corridor**

Page 30 of 35

Williams County, ND

Date: (10/12/2020) Source: Z:\Clients\W\ONEOK\Tioga\_Lateral\Permitting\PSC20201012\_PSC\_As\_Built\_Centerline\_Maps.mxd



- Milepost
- As-Built Centerline
- ▭ Project Corridor

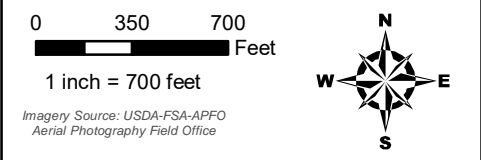
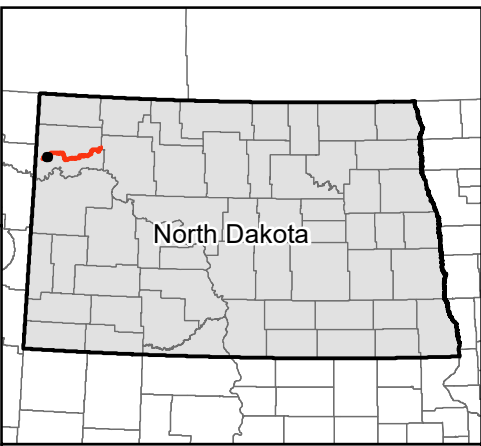
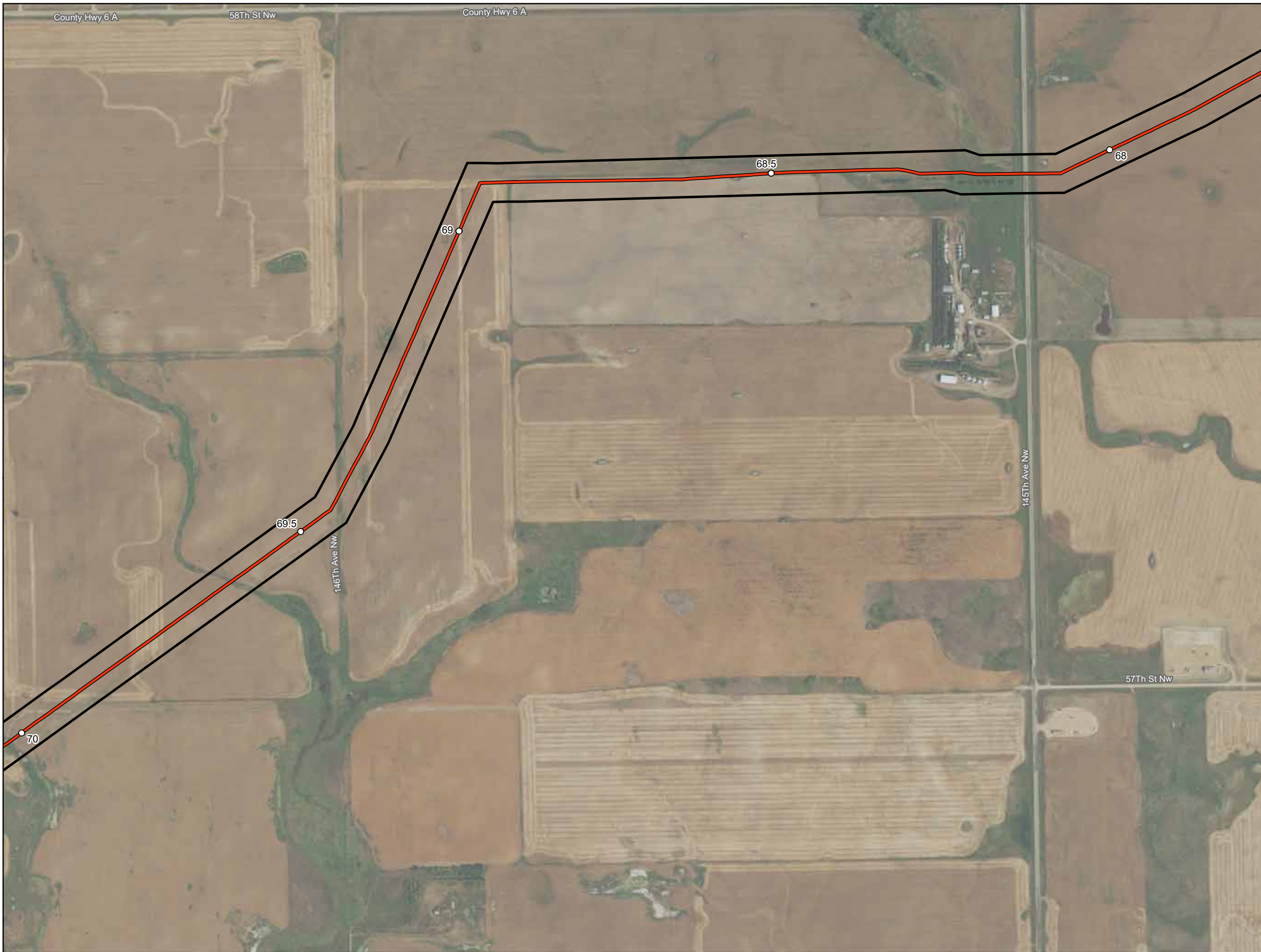
**ONEOK Bakken Pipeline, L.L.C.  
Tioga Lateral Pipeline Project**

**As-Built Centerline and  
Certificated Corridor**

Page 31 of 35

Williams County, ND

Source: Z:\Clients\W\ONEOK\Tioga\_Lateral\Permitting\PSC\2020\10\12\_PSC\_As\_Built\_Centerline\_Maps.mxd Date: 10/12/2020



Imagery Source: USDA-FSA-APFO  
Aerial Photography Field Office

- Milepost
- As-Built Centerline
- ▭ Project Corridor

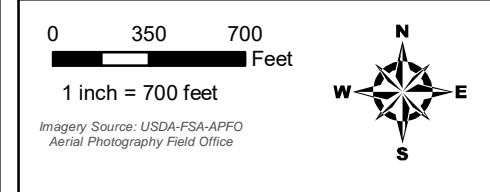
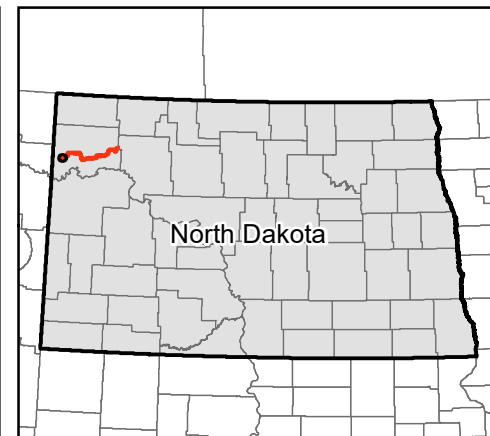
**ONEOK Bakken Pipeline, L.L.C.  
Tioga Lateral Pipeline Project**

**As-Built Centerline and  
Certificated Corridor**

Page 32 of 35

Williams County, ND

Source: Z:\Clients\W\PI\Oneok\Tioga\_Lateral\Permitting\PSC\2020\10\12\_PSC\_As\_Built\_Centerline\_Maps.mxd



- Milepost
- As-Built Centerline
- ▭ Project Corridor

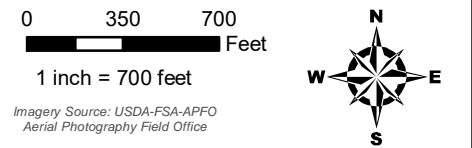
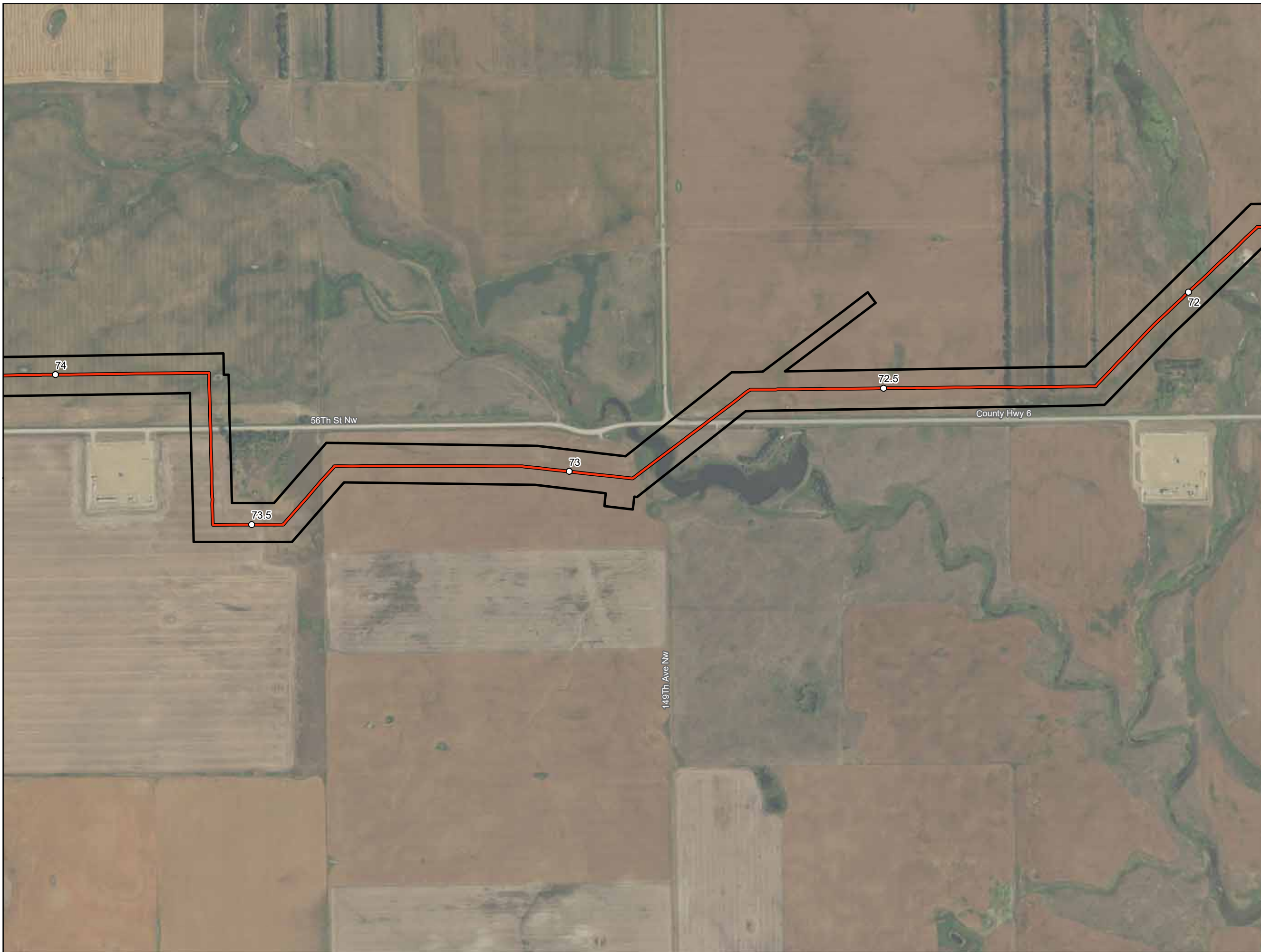
**ONEOK Bakken Pipeline, L.L.C.  
Tioga Lateral Pipeline Project**

**As-Built Centerline and  
Certificated Corridor**

Page 33 of 35

Williams County, ND

Source: Z:\Clients\W\Oneok\Tioga\_Lateral\Permitting\PSC20201011\_PSC\_As\_Built\_Centerline\_Maps.mxd Date: 10/12/2020



Imagery Source: USDA-FSA-APFO  
Aerial Photography Field Office

- Milepost
- As-Built Centerline
- ▭ Project Corridor

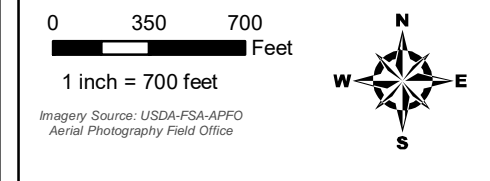
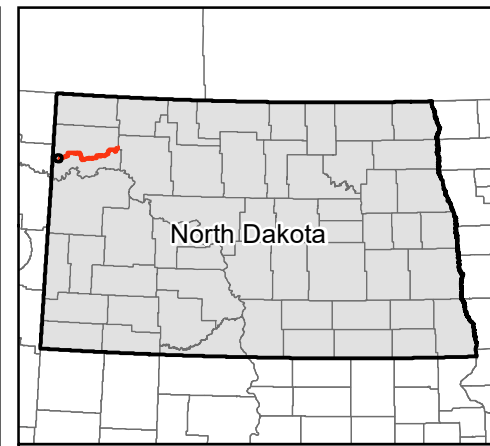
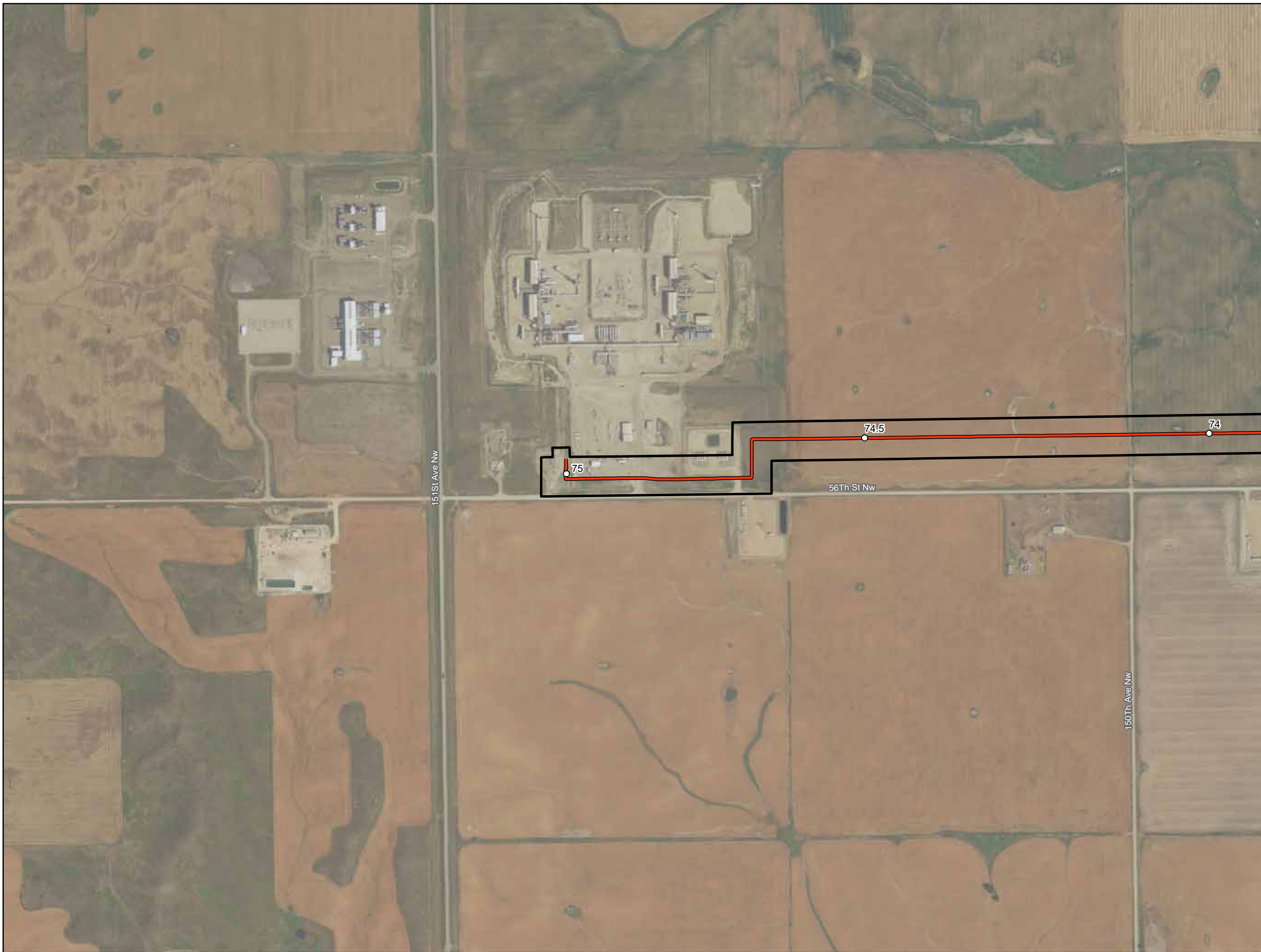
**ONEOK Bakken Pipeline, L.L.C.  
Tioga Lateral Pipeline Project**

**As-Built Centerline and  
Certificated Corridor**

Page 34 of 35

Williams County, ND

Source: Z:\Clients\W\FOneok\Tioga\_Lateral\Permitting\PSC20201011\_PSC\_As\_Built\_Centerline\_Maps.mxd



- Milepost
- As-Built Centerline
- Project Corridor

**ONEOK Bakken Pipeline, L.L.C.  
Tioga Lateral Pipeline Project**

**As-Built Centerline and  
Certificated Corridor**

Page 35 of 35

Williams County, ND

Date: (10/12/2020) Source: Z:\Clients\W\ONEOK\Tioga\_Lateral\Permitting\PSC\2020\10\12\_PSC\_As\_Built\_Centerline\_Maps.mxd