


- Legend**
- County Road
 - State/Federal Highway
 - County Boundary
- Site Plan**
- Primary Turbine
 - Alternative Turbine
 - Construction Easement
 - Northern Divide Wind Energy Center Project Area

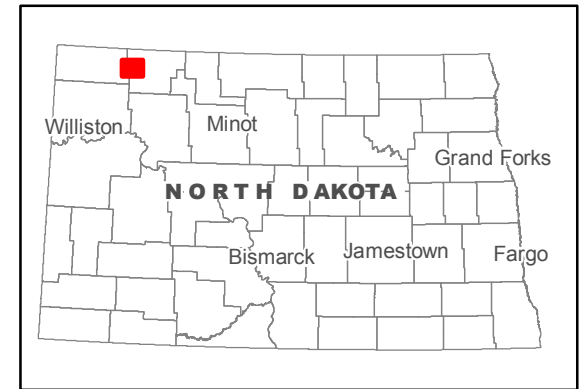
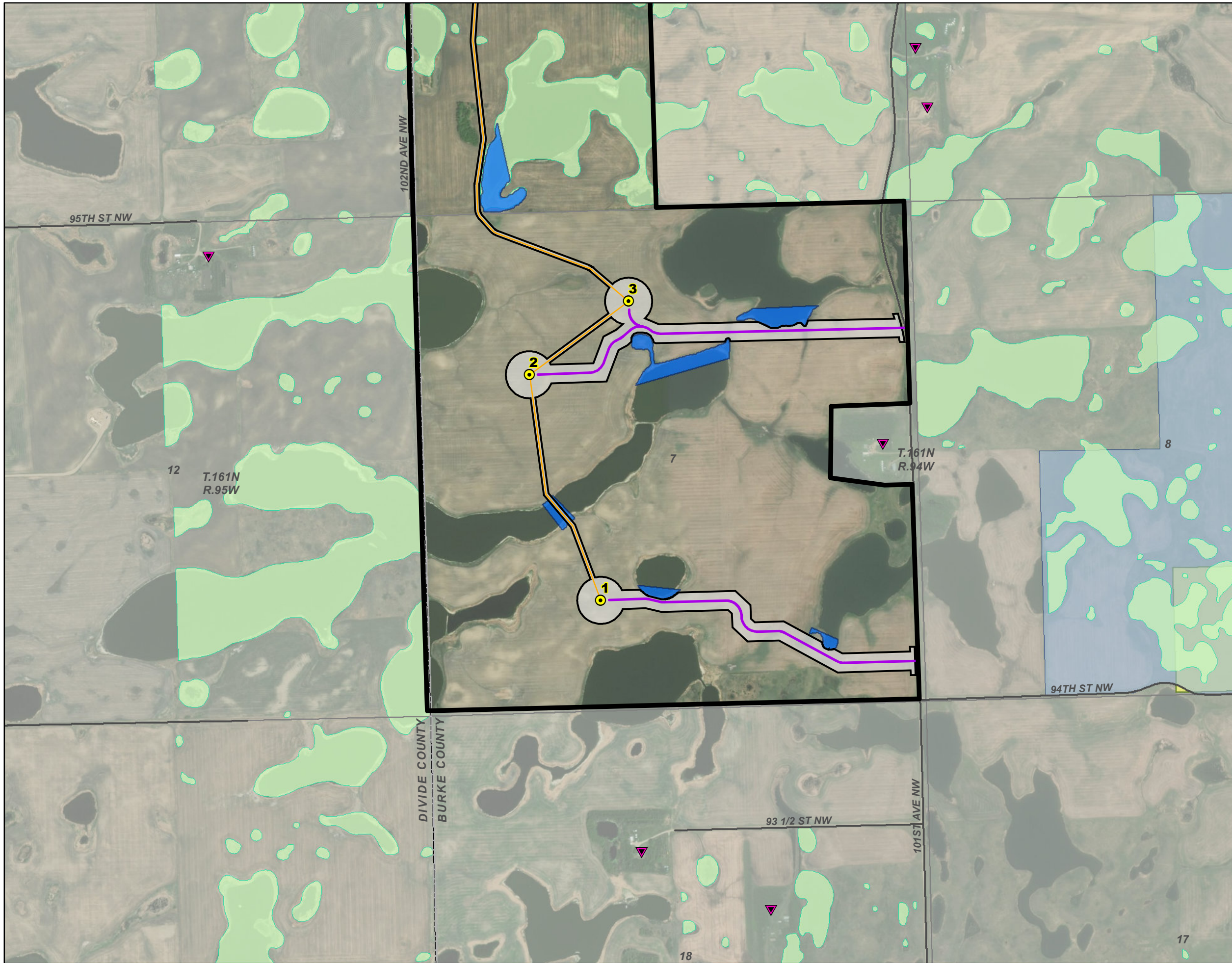
Contractor will bore all wetlands and roads. Known archaeological sites are not depicted due to confidentiality.



Site Plan Detail Index Map (Aerial)

**Northern Divide Wind Energy Center
Burke County, ND**

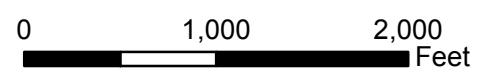
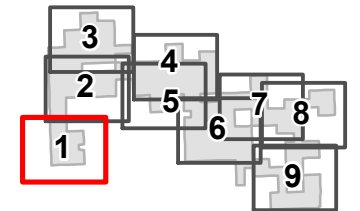




- Legend**
- County Road
 - County Boundary
 - Township/Range Boundary
 - Section Boundary
 - Receptor
 - Delineated Wetland
 - USFWS Wetland Easement
 - USFWS Grassland Easement
 - Private Land Open to Sportsmen Agreement

- Site Plan**
- Primary Turbine
 - Access Road
 - Collection Line
 - Construction Easement
 - Northern Divide Wind Energy Center Project Area

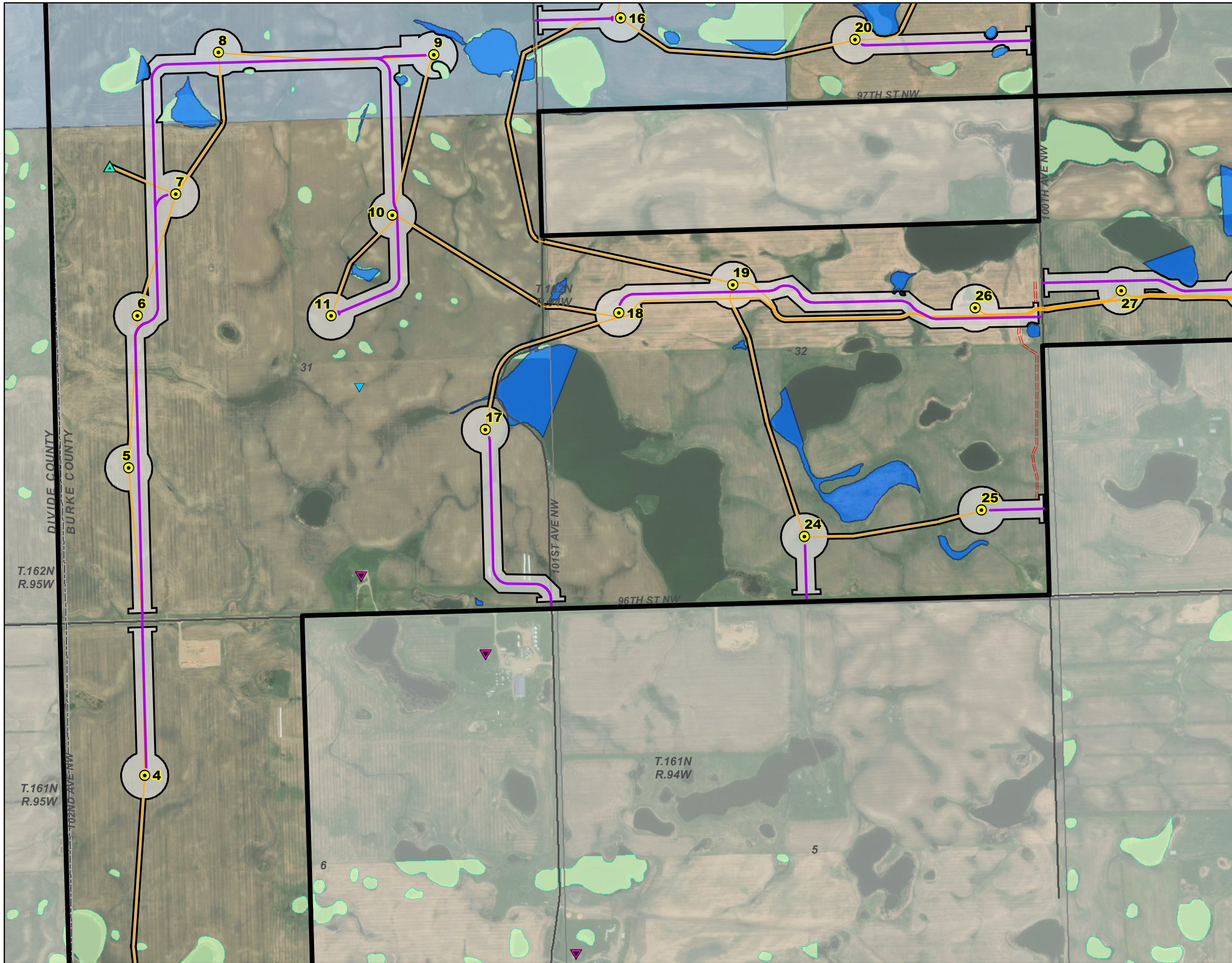
Contractor will bore all wetlands and roads. Known archaeological sites are not depicted due to confidentiality.



**Site Plan Detail (Aerial)
Map 1 of 9**

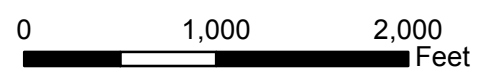
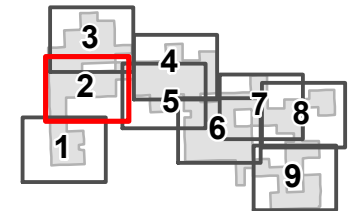
**Northern Divide Wind Energy Center
Burke County, ND**





- Legend**
- County Road
 - County Boundary
 - Township/Range Boundary
 - Section Boundary
 - ▼ Receptor
 - Delineated Wetland
 - USFWS Wetland Easement
 - Private Land Open to Sportsmen Agreement
- Site Plan**
- Primary Turbine
 - ▲ Permanent MET Tower
 - ▼ Temporary MET Tower
 - Access Road
 - Collection Line
 - Crane Path
 - Construction Easement
 - Northern Divide Wind Energy Center Project Area

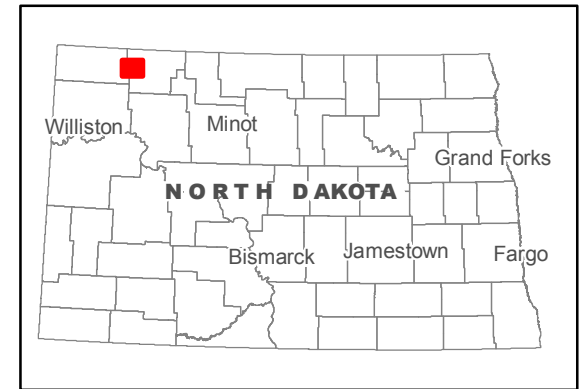
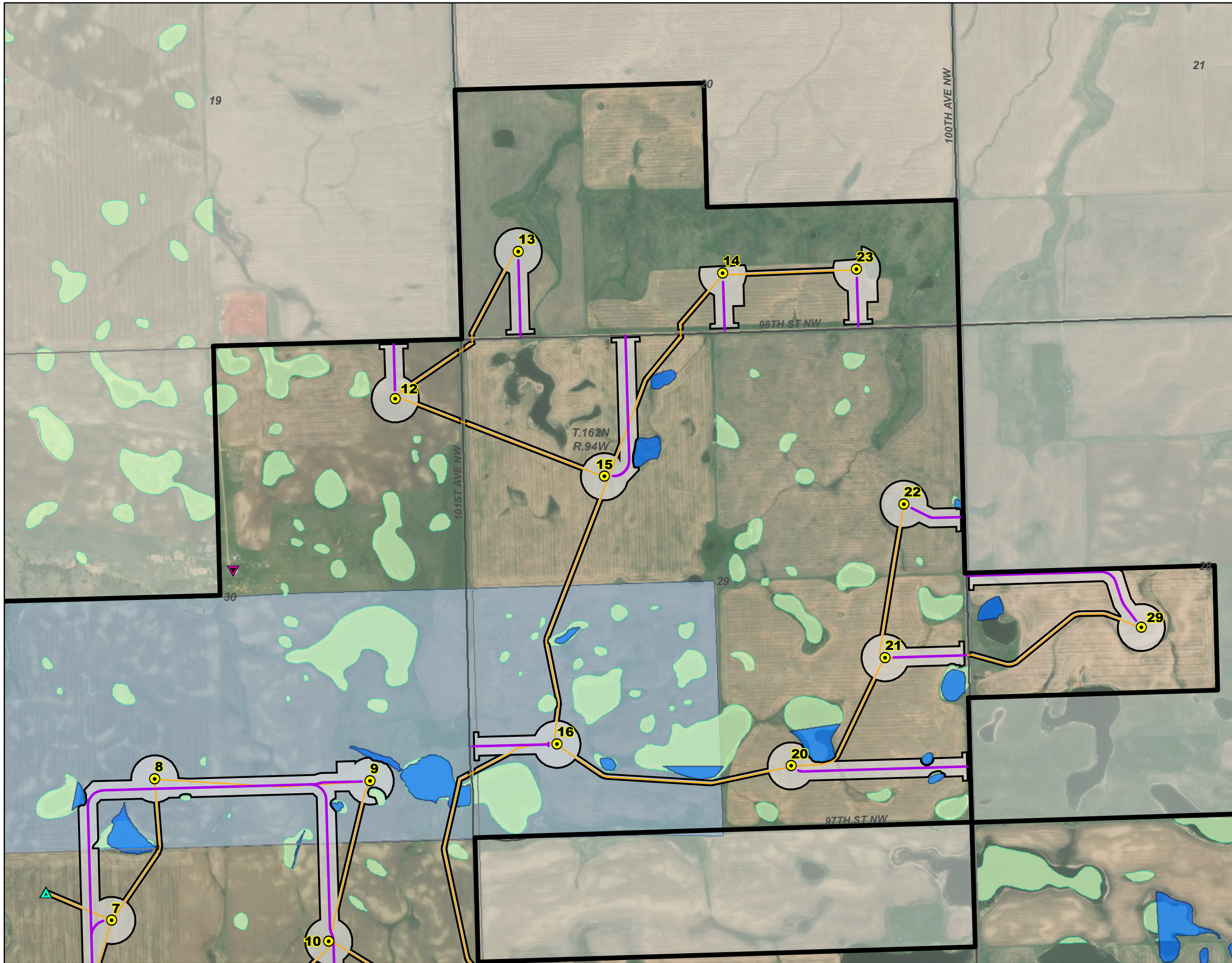
Contractor will bore all wetlands and roads. Known archaeological sites are not depicted due to confidentiality.



**Site Plan Detail (Aerial)
Map 2 of 9**

**Northern Divide Wind Energy Center
Burke County, ND**

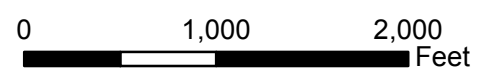
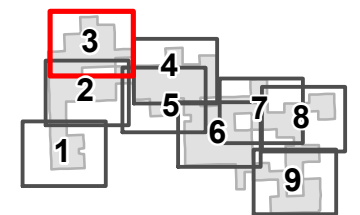




- Legend**
- County Road
 - County Boundary
 - Township/Range Boundary
 - Section Boundary
 - ▼ Receptor
 - Delineated Wetland
 - USFWS Wetland Easement
 - Private Land Open to Sportsmen Agreement

- Site Plan**
- Primary Turbine
 - ▲ Permanent MET Tower
 - Access Road
 - Collection Line
 - Construction Easement
 - Northern Divide Wind Energy Center Project Area

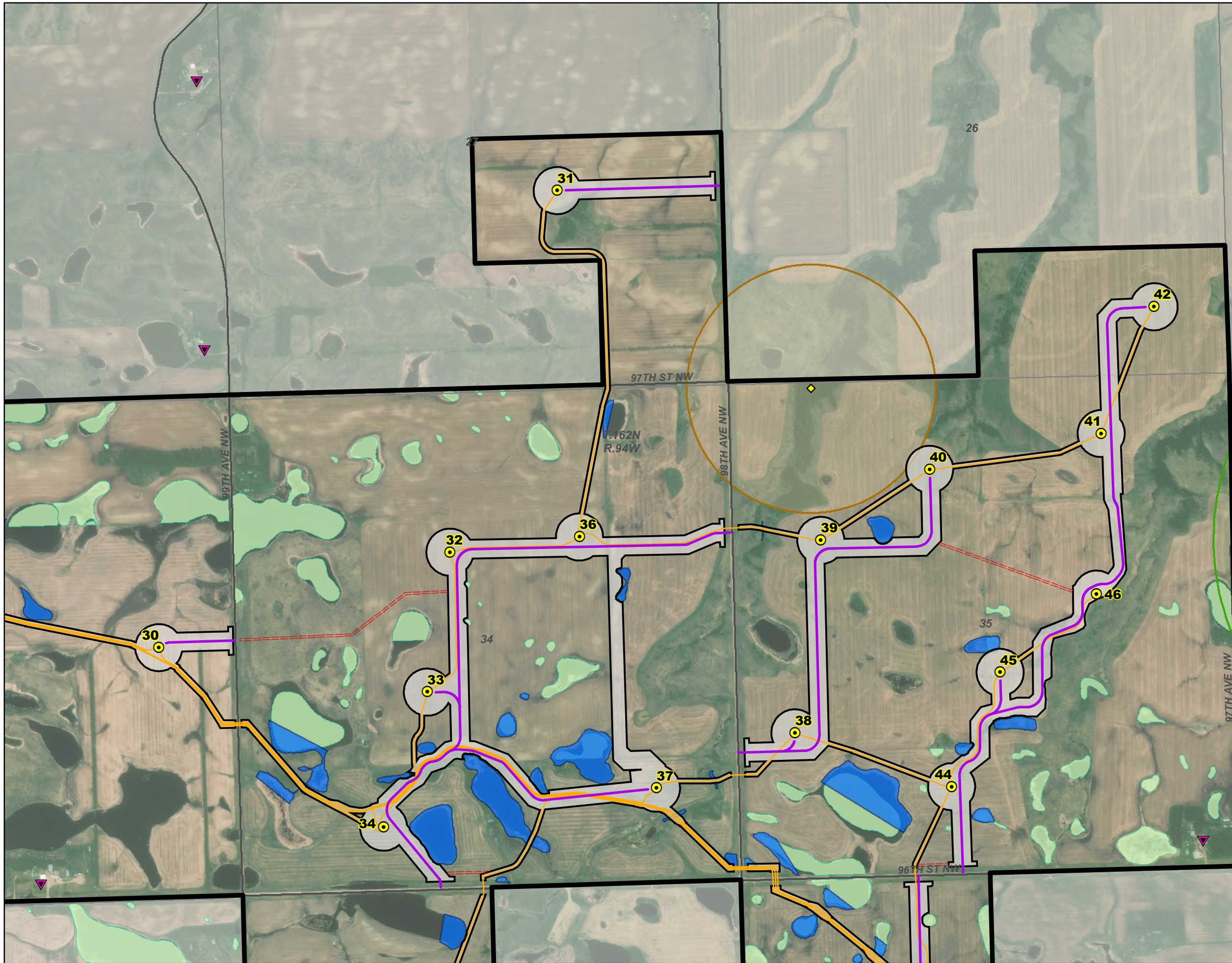
Contractor will bore all wetlands and roads. Known archaeological sites are not depicted due to confidentiality.



**Site Plan Detail (Aerial)
Map 3 of 9**

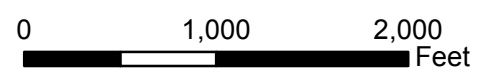
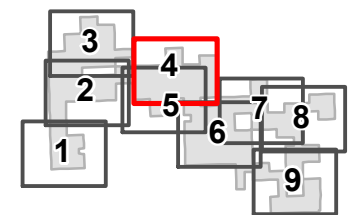
**Northern Divide Wind Energy Center
Burke County, ND**





- Legend**
- County Road
 - County Boundary
 - Township/Range Boundary
 - Section Boundary
 - ▼ Receptor
 - ◆ Raptor Nest
 - Raptor Nest 1/4 Mile Buffer
 - Sharp-tailed Grouse Lek 1/2 Mile Buffer
 - Delineated Wetland
 - USFWS Wetland Easement
 - State Trust Land
- Site Plan**
- Primary Turbine
 - Access Road
 - Collection Line
 - Crane Path
 - Construction Easement
 - Northern Divide Wind Energy Center Project Area

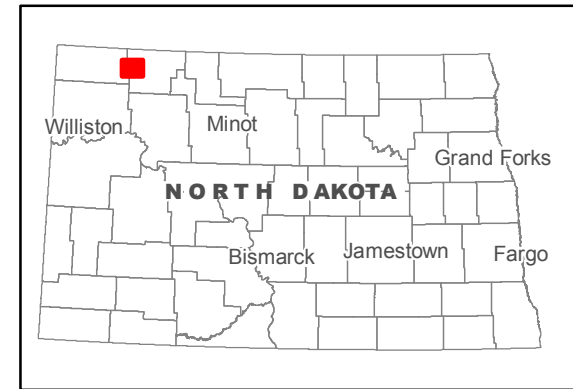
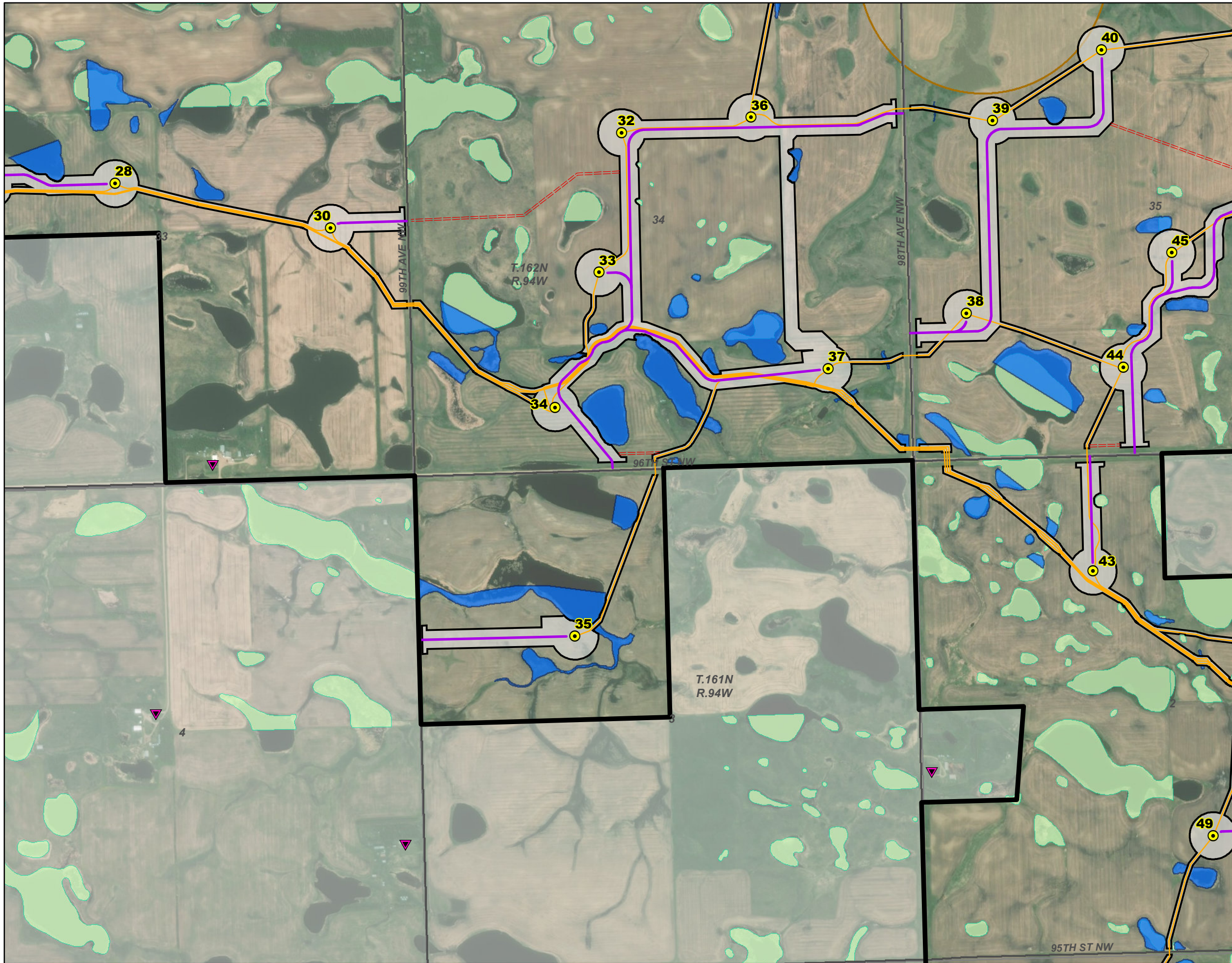
Contractor will bore all wetlands and roads. Known archaeological sites are not depicted due to confidentiality.



**Site Plan Detail (Aerial)
Map 4 of 9**

**Northern Divide Wind Energy Center
Burke County, ND**

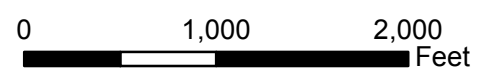
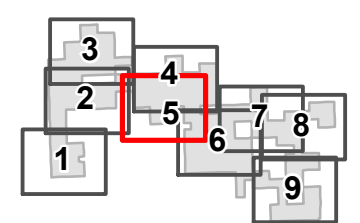




- Legend**
- County Road
 - County Boundary
 - Township/Range Boundary
 - Section Boundary
 - Receptor
 - Raptor Nest 1/4 Mile Buffer
 - Delineated Wetland
 - USFWS Wetland Easement

- Site Plan**
- Primary Turbine
 - Access Road
 - Collection Line
 - Crane Path
 - Construction Easement
 - Northern Divide Wind Energy Center Project Area

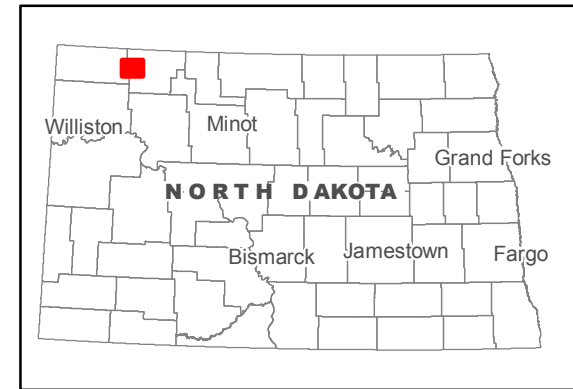
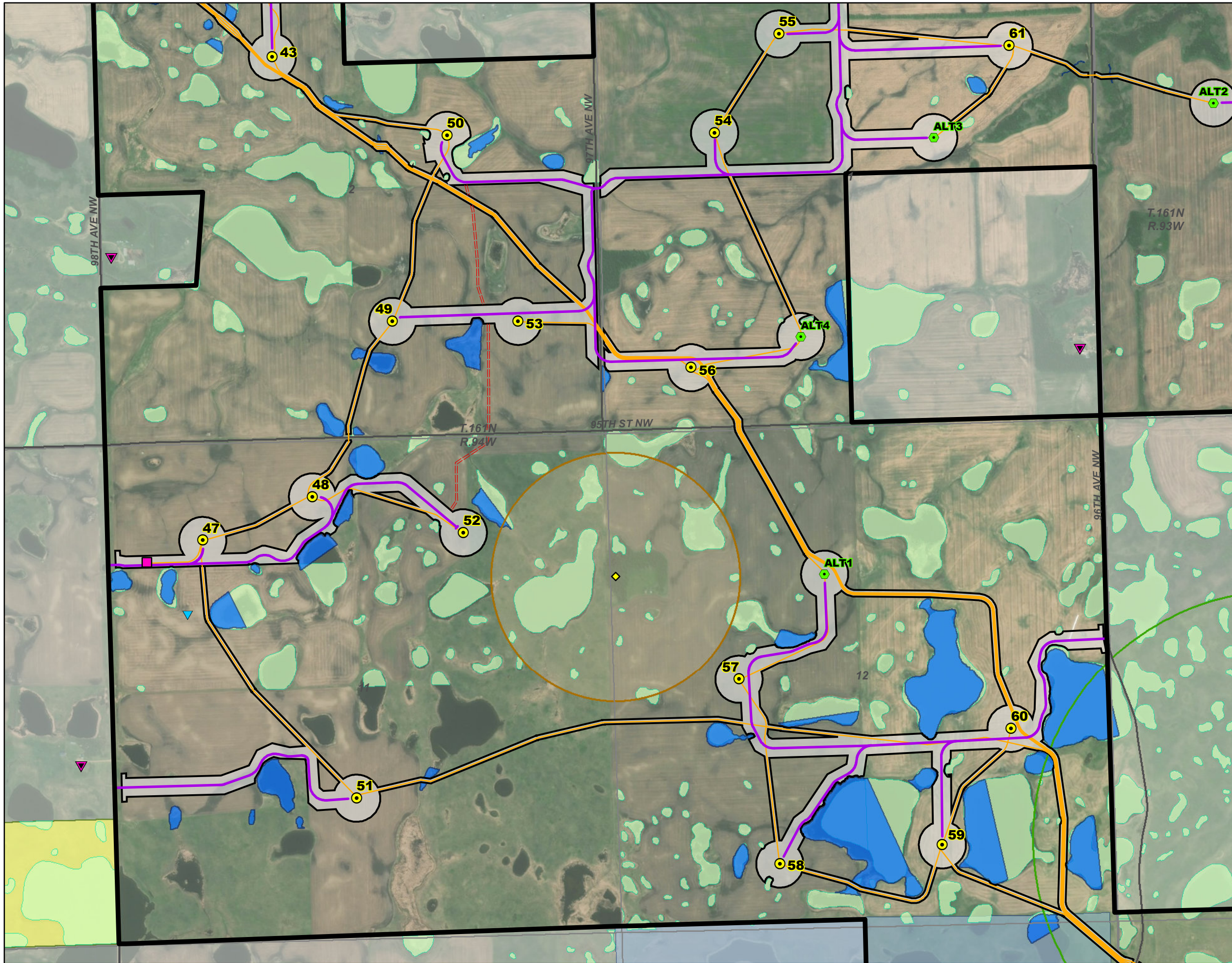
Contractor will bore all wetlands and roads. Known archaeological sites are not depicted due to confidentiality.



**Site Plan Detail (Aerial)
Map 5 of 9**

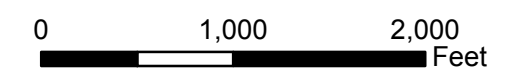
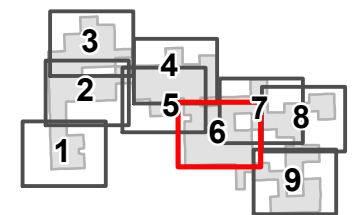
**Northern Divide Wind Energy Center
Burke County, ND**





- ### Legend
- County Road
 - County Boundary
 - Township/Range Boundary
 - Section Boundary
 - Receptor
 - Raptor Nest
 - Raptor Nest 1/4 Mile Buffer
 - Sharp-tailed Grouse Lek 1/2 Mile Buffer
 - Delineated Wetland
 - USFWS Wetland Easement
 - USFWS Grassland Easement
 - Private Land Open to Sportsmen Agreement
- ### Site Plan
- Primary Turbine
 - Alternative Turbine
 - Temporary MET Tower
 - ADLS Radar Tower
 - Access Road
 - Collection Line
 - Crane Path
 - Construction Easement
 - Northern Divide Wind Energy Center Project Area

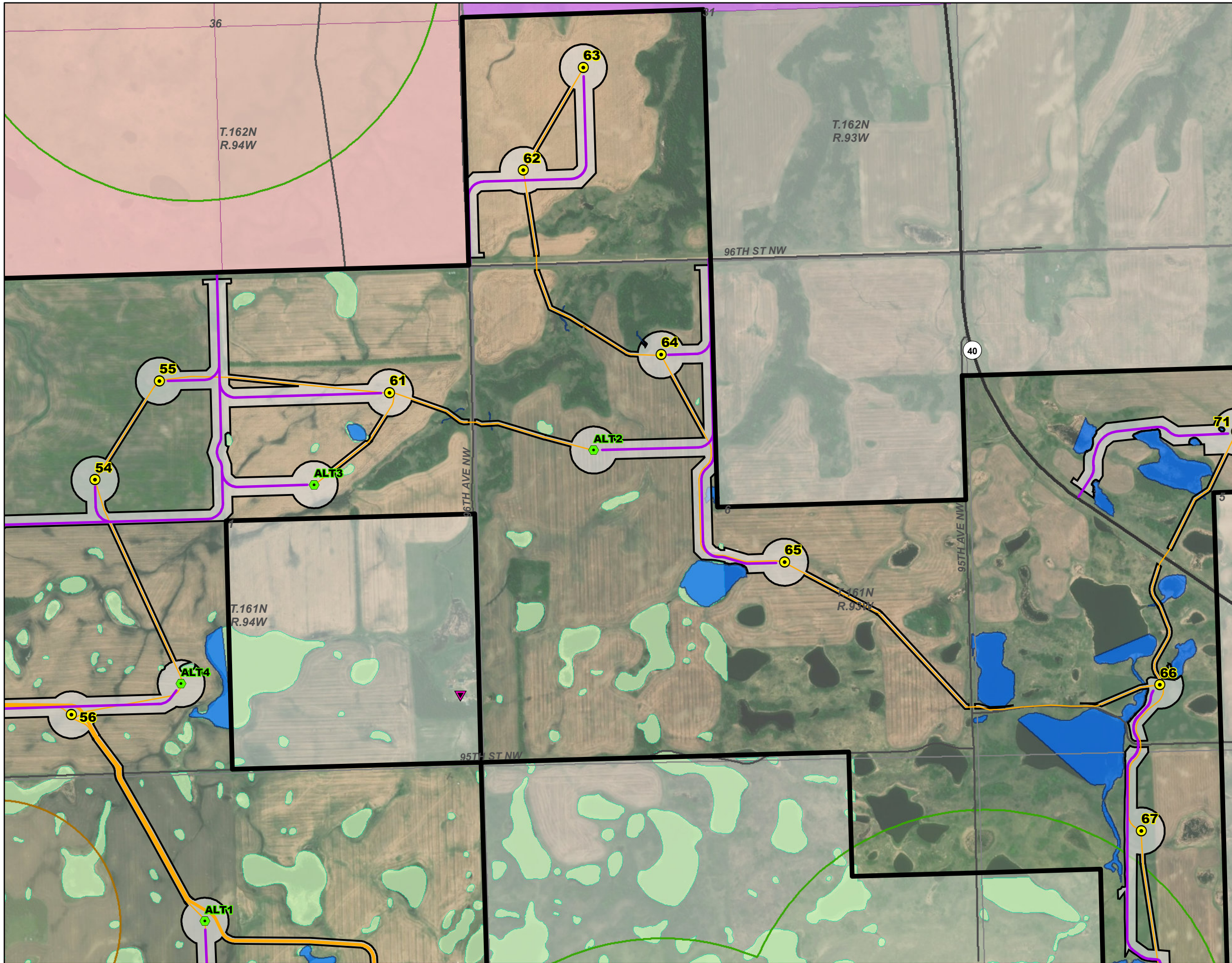
Contractor will bore all wetlands and roads. Known archaeological sites are not depicted due to confidentiality.



Site Plan Detail (Aerial)
Map 6 of 9

Northern Divide Wind Energy Center
Burke County, ND





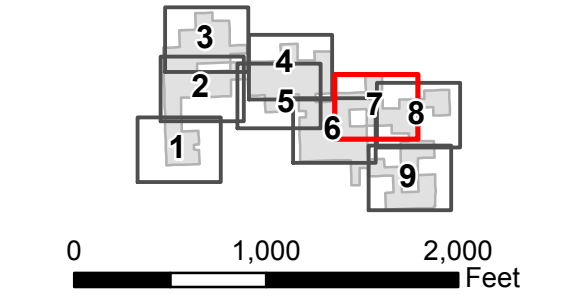
Legend

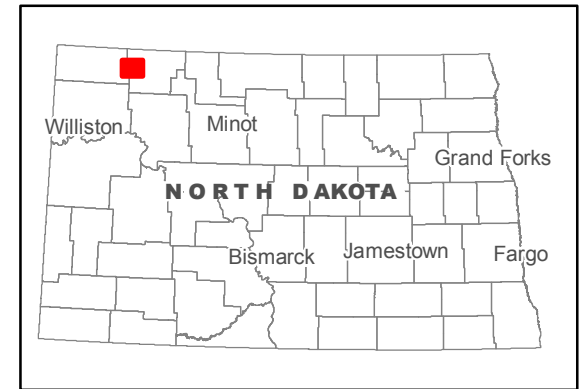
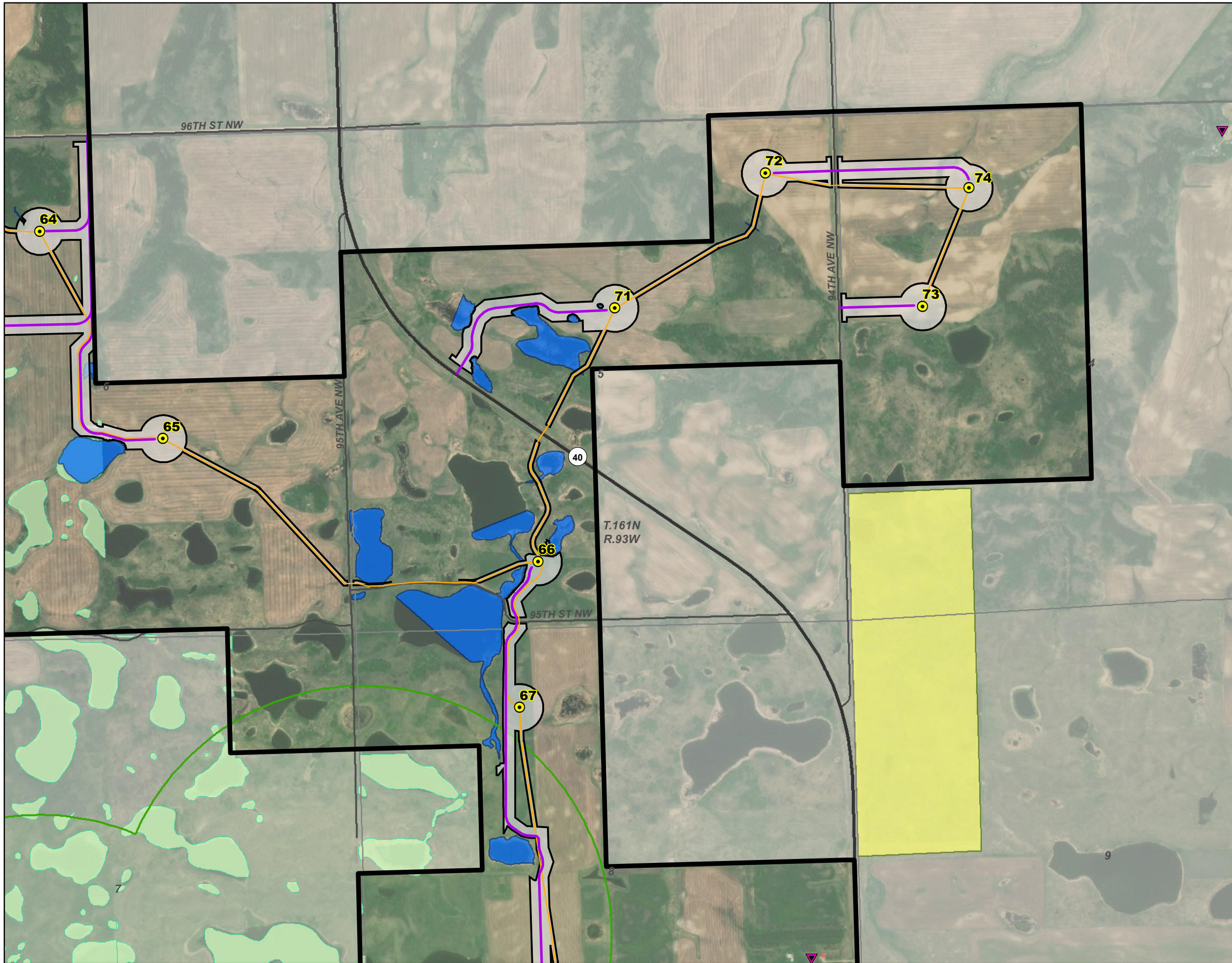
- County Road
- State/Federal Highway
- County Boundary
- Township/Range Boundary
- Section Boundary
- ▼ Receptor
- ▭ Raptor Nest 1/4 Mile Buffer
- ▭ Sharp-tailed Grouse Lek 1/2 Mile Buffer
- ▭ Delineated Wetland
- ▭ USFWS Wetland Easement
- ▭ State Trust Land
- ▭ Columbus Park District - WildWood Park

Site Plan

- Primary Turbine
- Alternative Turbine
- Access Road
- Collection Line
- ▭ Construction Easement
- ▭ Northern Divide Wind Energy Center Project Area

Contractor will bore all wetlands and roads. Known archaeological sites are not depicted due to confidentiality.

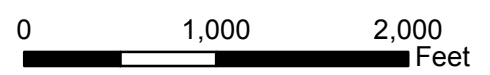
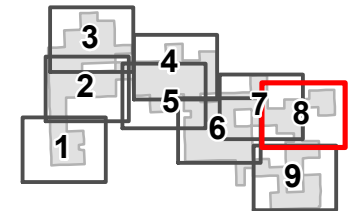




- Legend**
- County Road
 - State/Federal Highway
 - County Boundary
 - Township/Range Boundary
 - Section Boundary
 - ▼ Receptor
 - Sharp-tailed Grouse Lek 1/2 Mile Buffer
 - Delineated Wetland
 - USFWS Wetland Easement
 - USFWS Grassland Easement

- Site Plan**
- Primary Turbine
 - Access Road
 - Collection Line
 - Construction Easement
 - Northern Divide Wind Energy Center Project Area

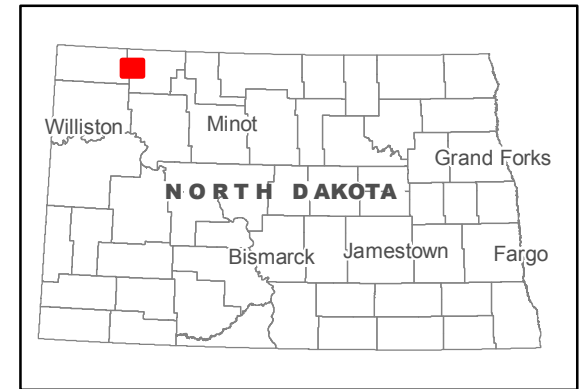
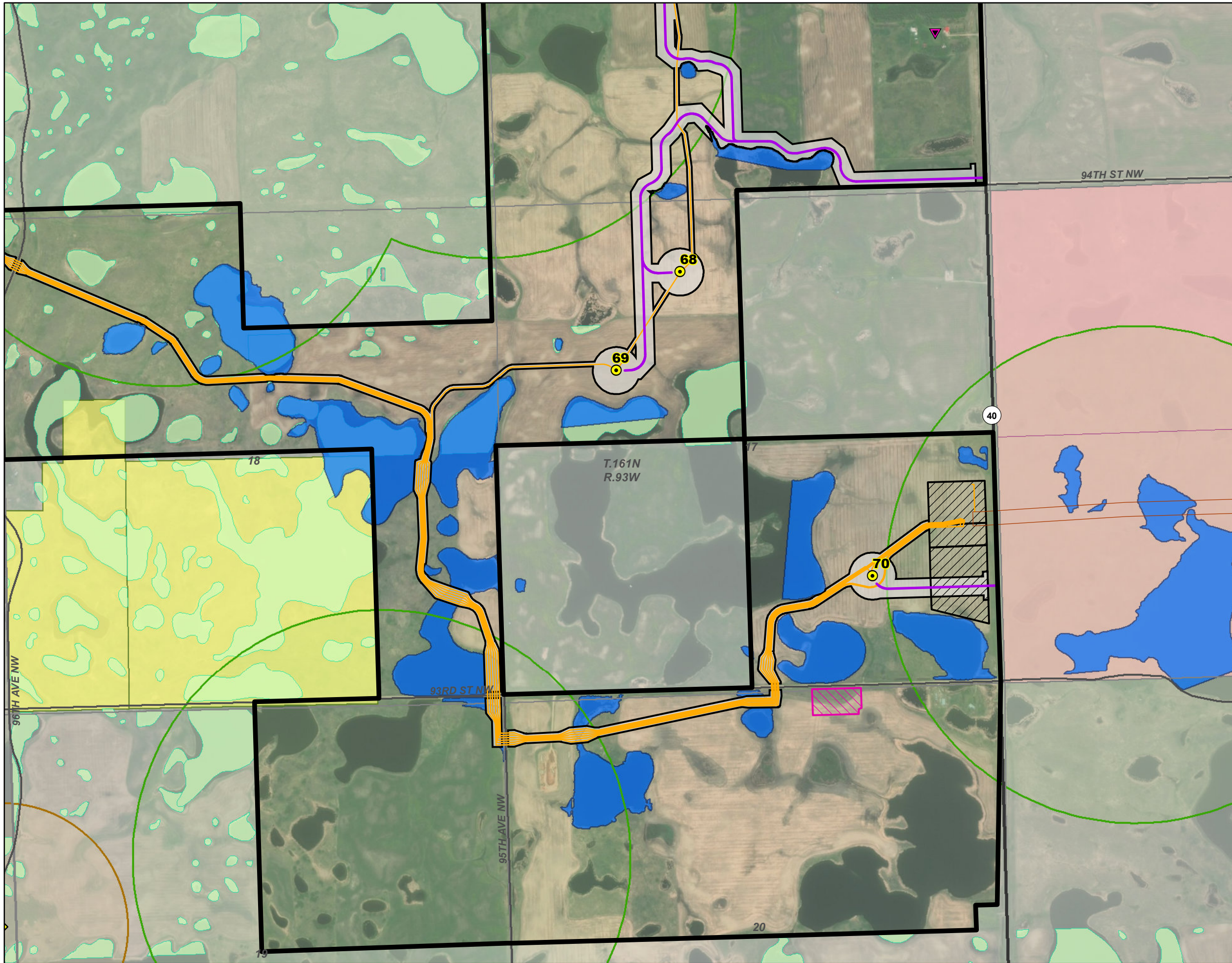
Contractor will bore all wetlands and roads. Known archaeological sites are not depicted due to confidentiality.



**Site Plan Detail (Aerial)
Map 8 of 9**

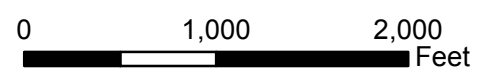
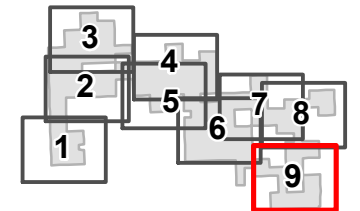
**Northern Divide Wind Energy Center
Burke County, ND**





- Legend**
- County Road
 - State/Federal Highway
 - County Boundary
 - Township/Range Boundary
 - Section Boundary
 - ▼ Receptor
 - ◆ Raptor Nest
 - ▭ Raptor Nest 1/4 Mile Buffer
 - ▭ Sharp-tailed Grouse Lek 1/2 Mile Buffer
 - ▭ Delineated Wetland
 - ▭ USFWS Wetland Easement
 - ▭ USFWS Grassland Easement
 - ▭ State Trust Land
- Site Plan**
- Primary Turbine
 - Access Road
 - Collection Line
 - ▨ Batch Plant
 - ▨ Laydown Yard, O&M Building & Substation
 - Construction Easement
 - Northern Divide Wind Energy Center Project Area
 - Northern Divide 345-kV Transmission Line Right-of-Way

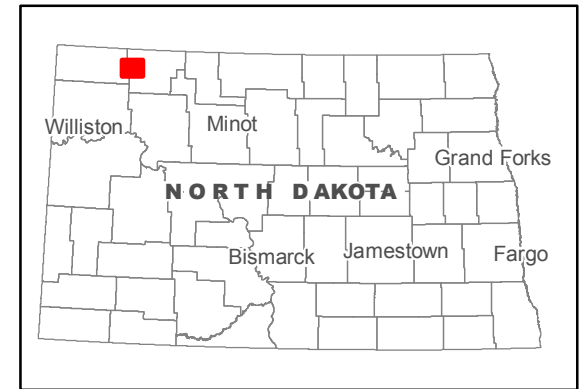
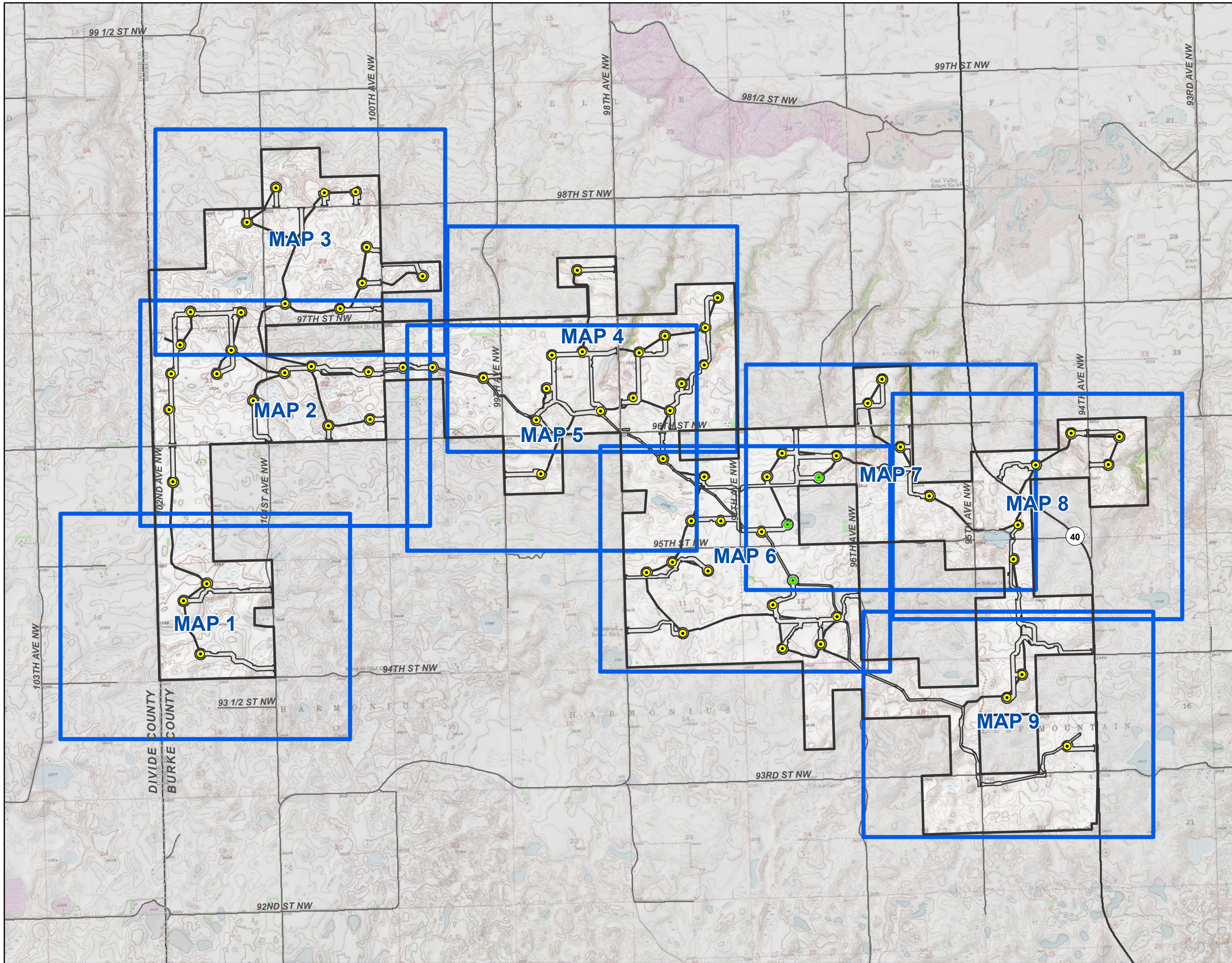
Contractor will bore all wetlands and roads. Known archaeological sites are not depicted due to confidentiality.



**Site Plan Detail (Aerial)
Map 9 of 9**


**Northern Divide Wind Energy Center
Burke County, ND**





- Legend**
- County Road
 - State/Federal Highway
 - County Boundary
- Site Plan**
- Primary Turbine
 - Alternative Turbine
 - Construction Easement
 - Northern Divide Wind Energy Center Project Area

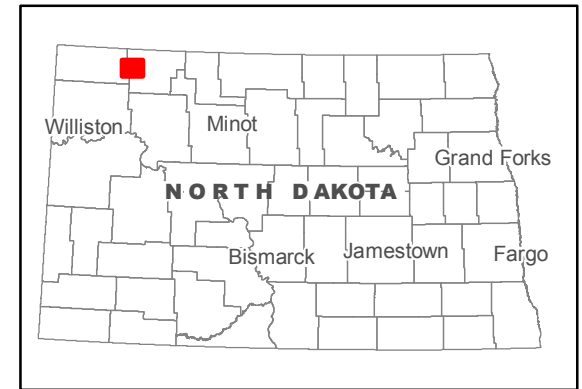
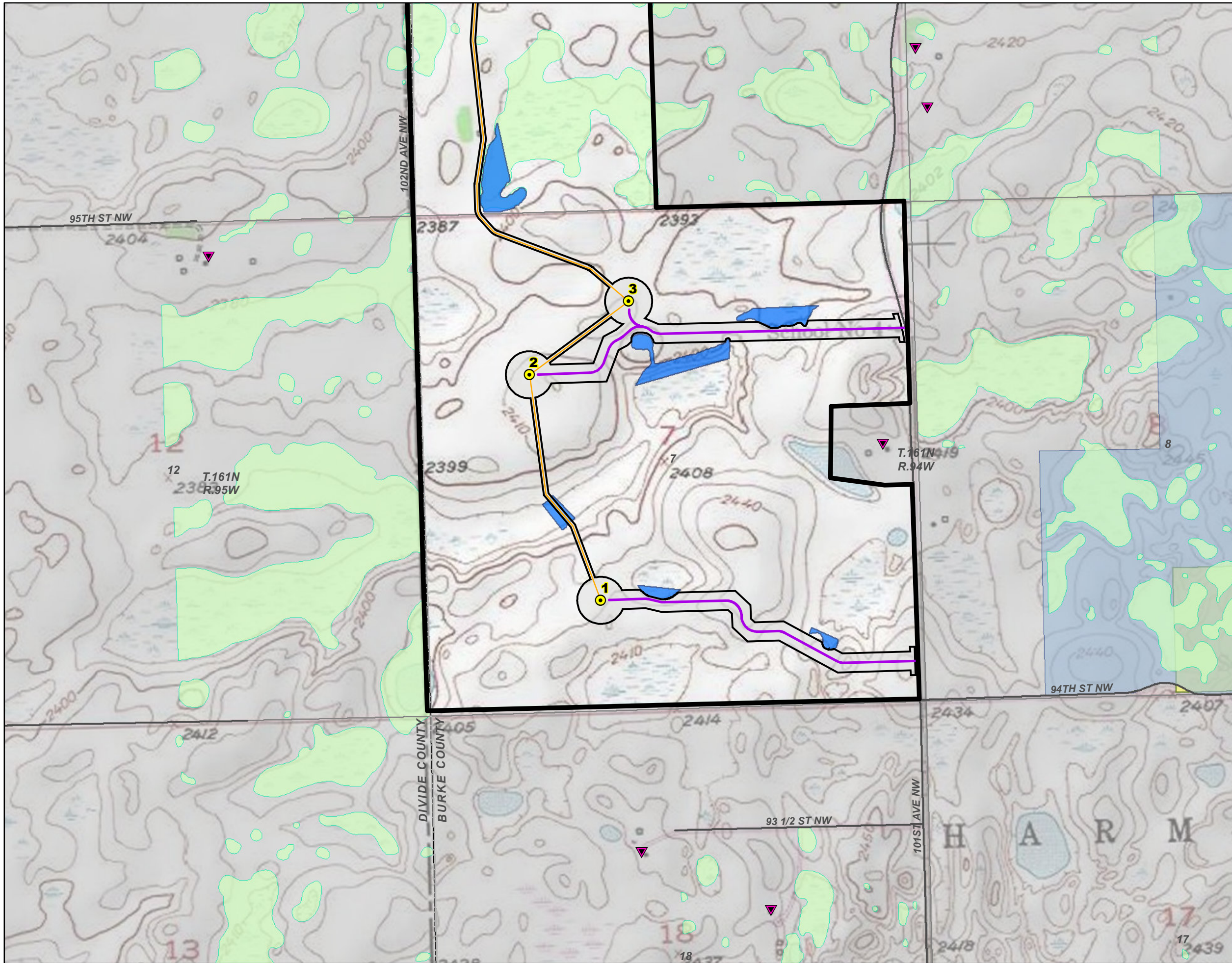
Contractor will bore all wetlands and roads. Known archaeological sites are not depicted due to confidentiality.



**Site Plan Detail
Index Map (Topographic)**

**Northern Divide Wind Energy Center
Burke County, ND**

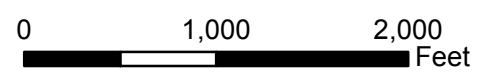
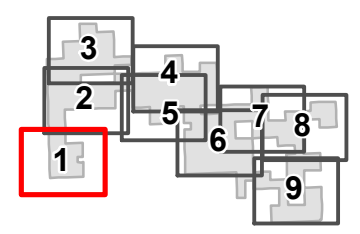




- Legend**
- County Road
 - County Boundary
 - Township/Range Boundary
 - Section Boundary
 - Receptor
 - Delineated Wetland
 - USFWS Wetland Easement
 - USFWS Grassland Easement
 - Private Land Open to Sportsmen Agreement

- Site Plan**
- Primary Turbine
 - Access Road
 - Collection Line
 - Construction Easement
 - Northern Divide Wind Energy Center Project Area

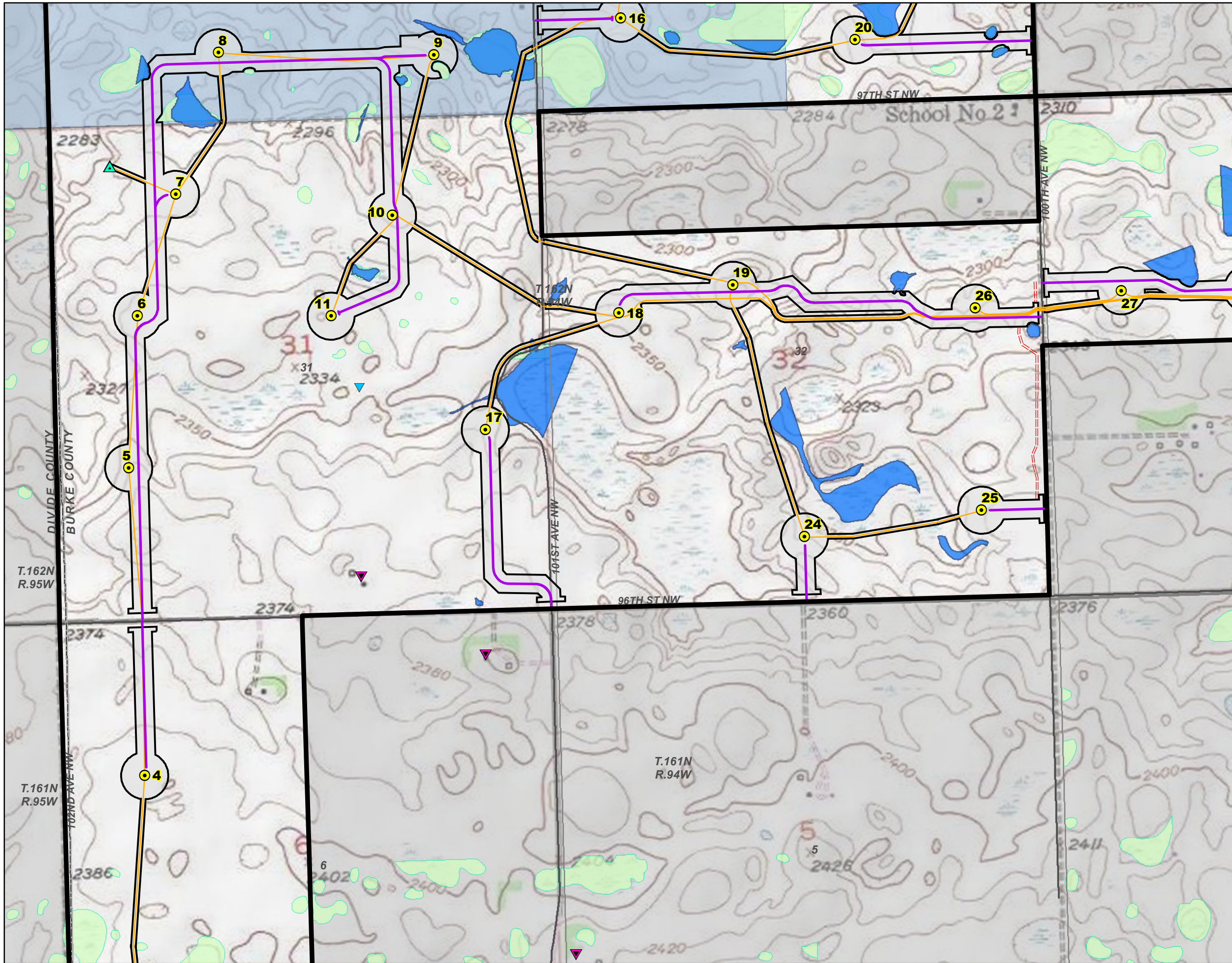
Contractor will bore all wetlands and roads. Known archaeological sites are not depicted due to confidentiality.



**Site Plan Detail (Topographic)
Map 1 of 9**

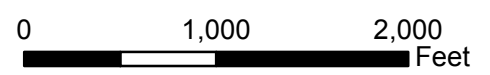
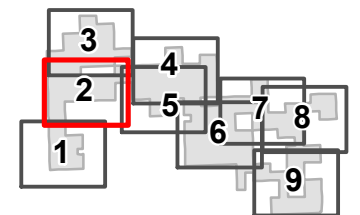
**Northern Divide Wind Energy Center
Burke County, ND**





- Legend**
- County Road
 - County Boundary
 - Township/Range Boundary
 - Section Boundary
 - ▼ Receptor
 - Delineated Wetland
 - USFWS Wetland Easement
 - Private Land Open to Sportsmen Agreement
- Site Plan**
- Primary Turbine
 - ▲ Permanent MET Tower
 - ▼ Temporary MET Tower
 - Access Road
 - Collection Line
 - Crane Path
 - Construction Easement
 - Northern Divide Wind Energy Center Project Area

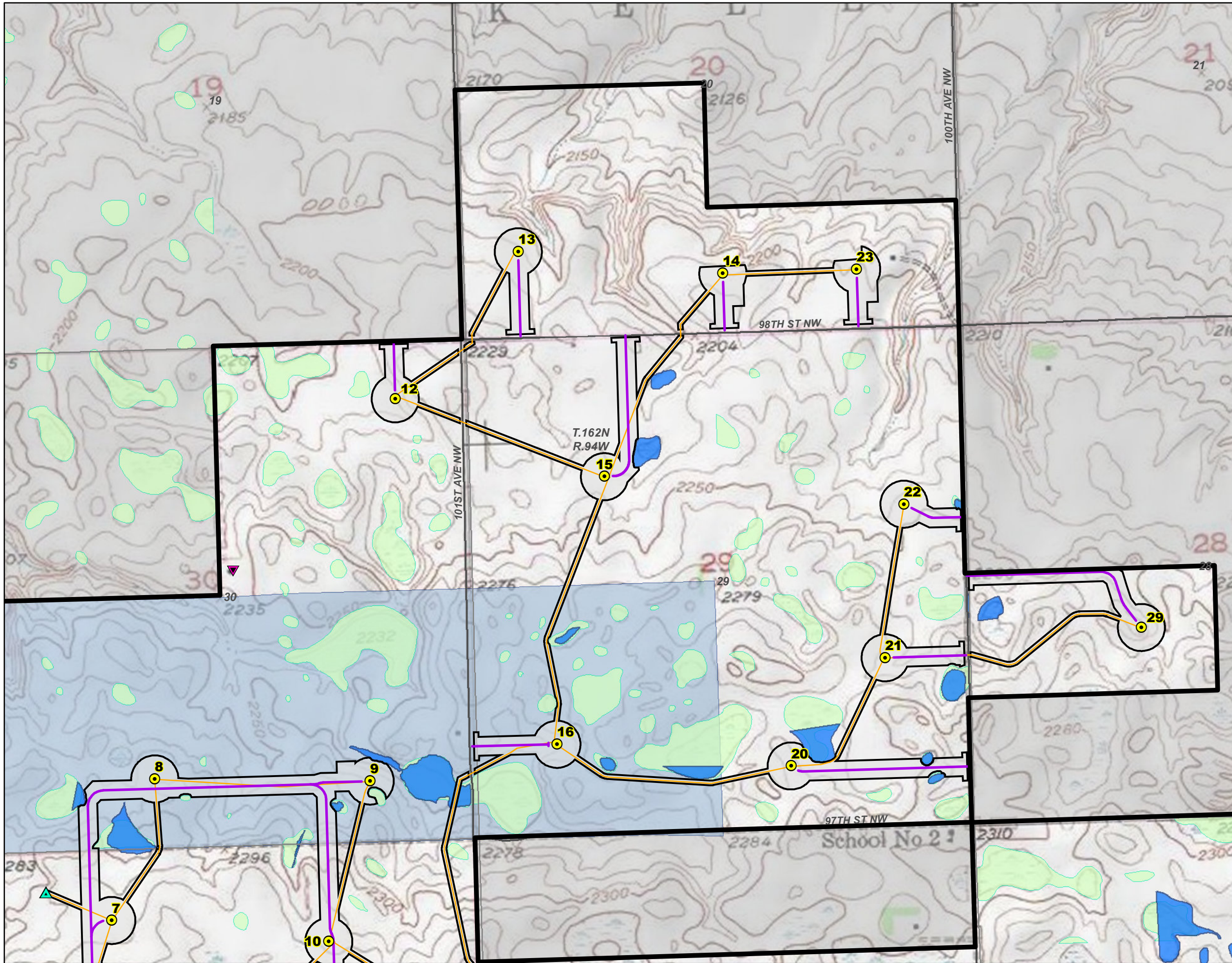
Contractor will bore all wetlands and roads. Known archaeological sites are not depicted due to confidentiality.



Site Plan Detail (Topographic)
Map 2 of 9

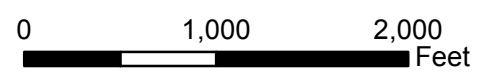
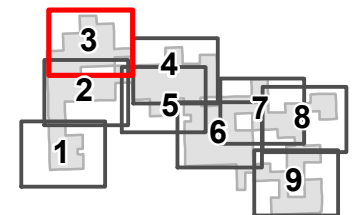
Northern Divide Wind Energy Center
Burke County, ND





- Legend**
- County Road
 - County Boundary
 - Township/Range Boundary
 - Section Boundary
 - ▼ Receptor
 - Delineated Wetland
 - USFWS Wetland Easement
 - Private Land Open to Sportsmen Agreement
- Site Plan**
- Primary Turbine
 - ▲ Permanent MET Tower
 - Access Road
 - Collection Line
 - Construction Easement
 - Northern Divide Wind Energy Center Project Area

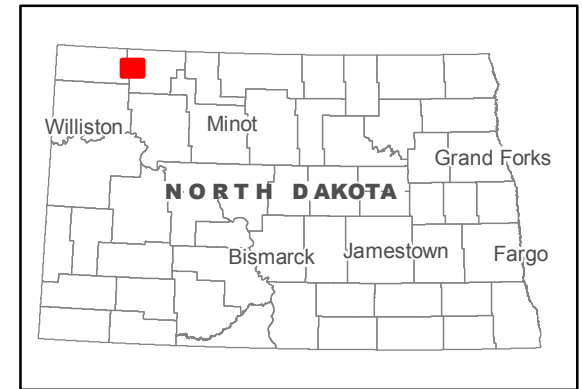
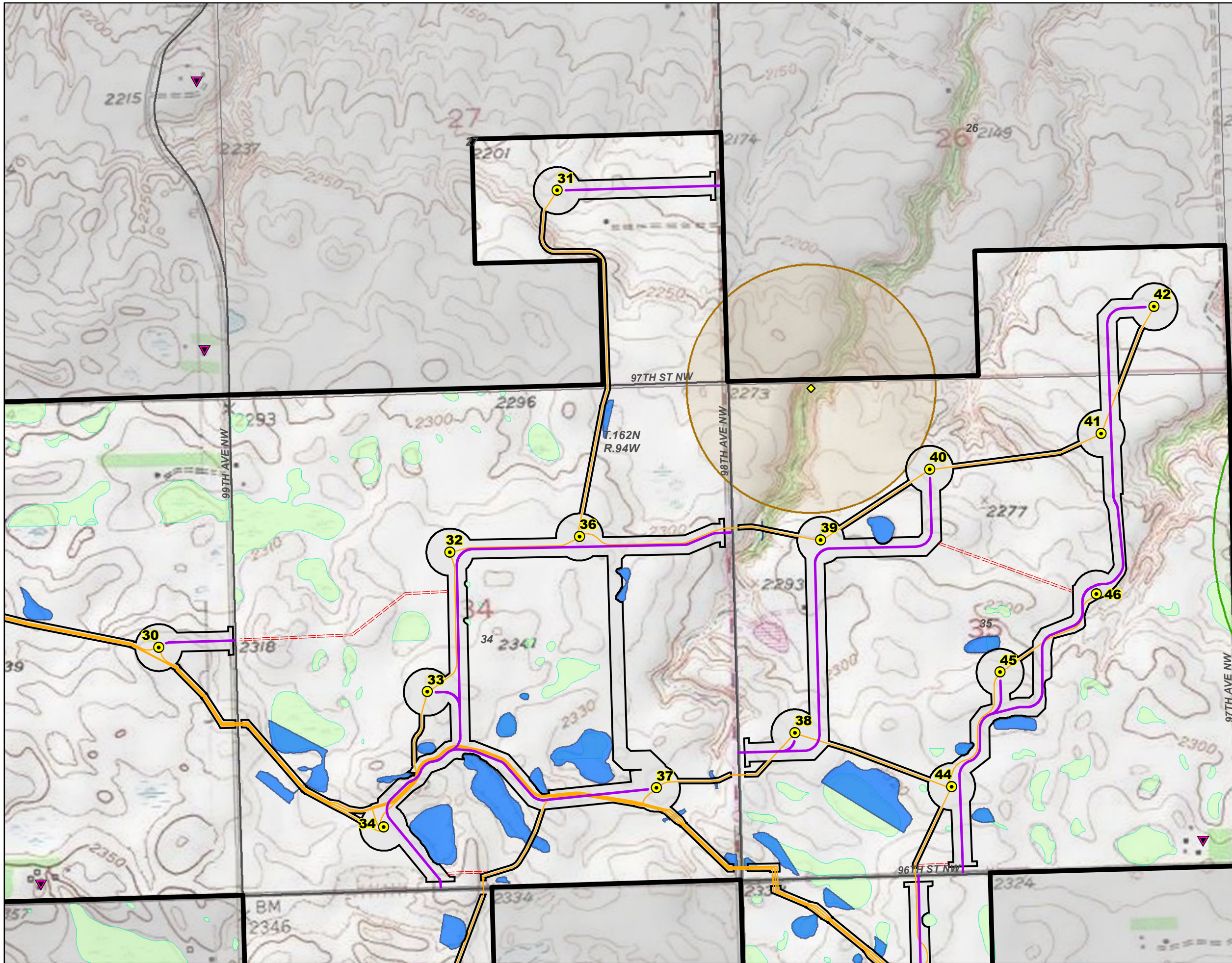
Contractor will bore all wetlands and roads. Known archaeological sites are not depicted due to confidentiality.



Site Plan Detail (Topographic)
Map 3 of 9

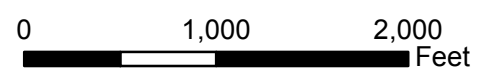
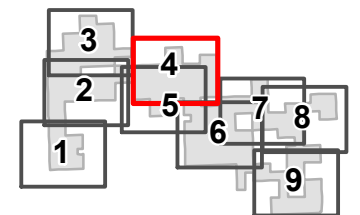
Northern Divide Wind Energy Center
Burke County, ND





- Legend**
- County Road
 - County Boundary
 - Township/Range Boundary
 - Section Boundary
 - ▼ Receptor
 - ◆ Raptor Nest
 - Raptor Nest 1/4 Mile Buffer
 - Sharp-tailed Grouse Lek 1/2 Mile Buffer
 - Delineated Wetland
 - USFWS Wetland Easement
 - State Trust Land
- Site Plan**
- Primary Turbine
 - Access Road
 - Collection Line
 - Crane Path
 - Construction Easement
 - Northern Divide Wind Energy Center Project Area

Contractor will bore all wetlands and roads. Known archaeological sites are not depicted due to confidentiality.

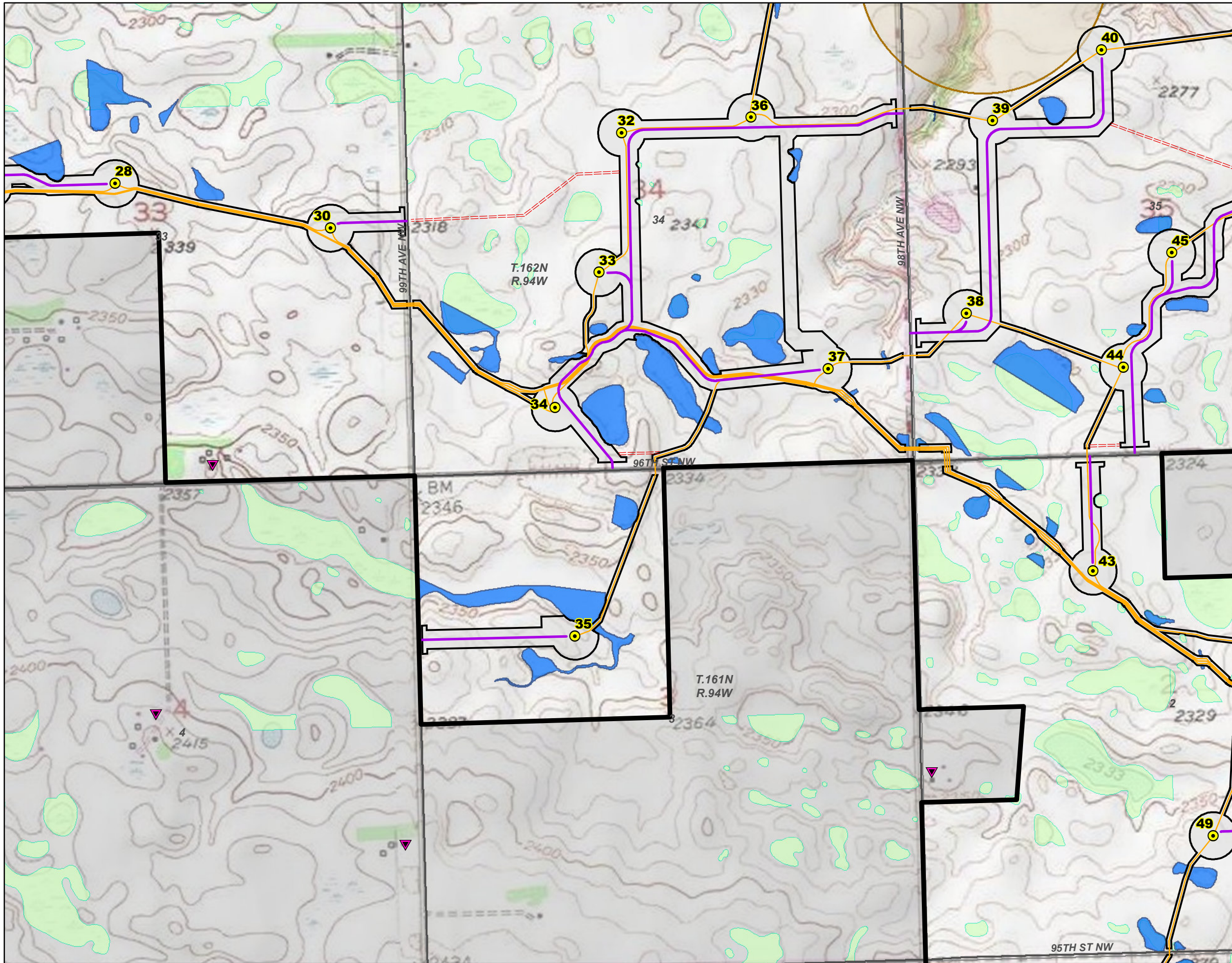


**Site Plan Detail (Topographic)
Map 4 of 9**

**Northern Divide Wind Energy Center
Burke County, ND**



AECOM



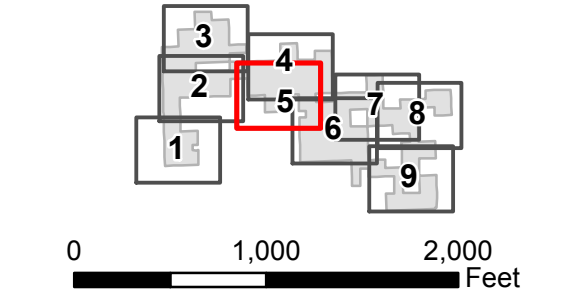
Legend

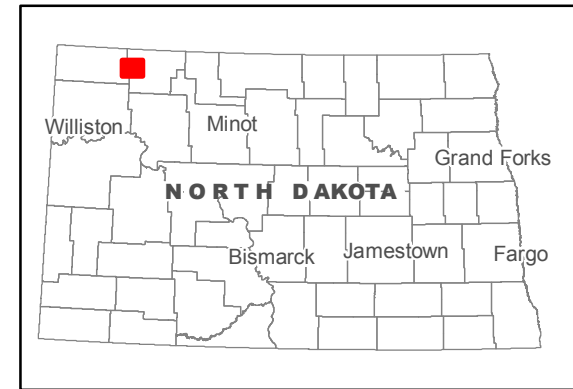
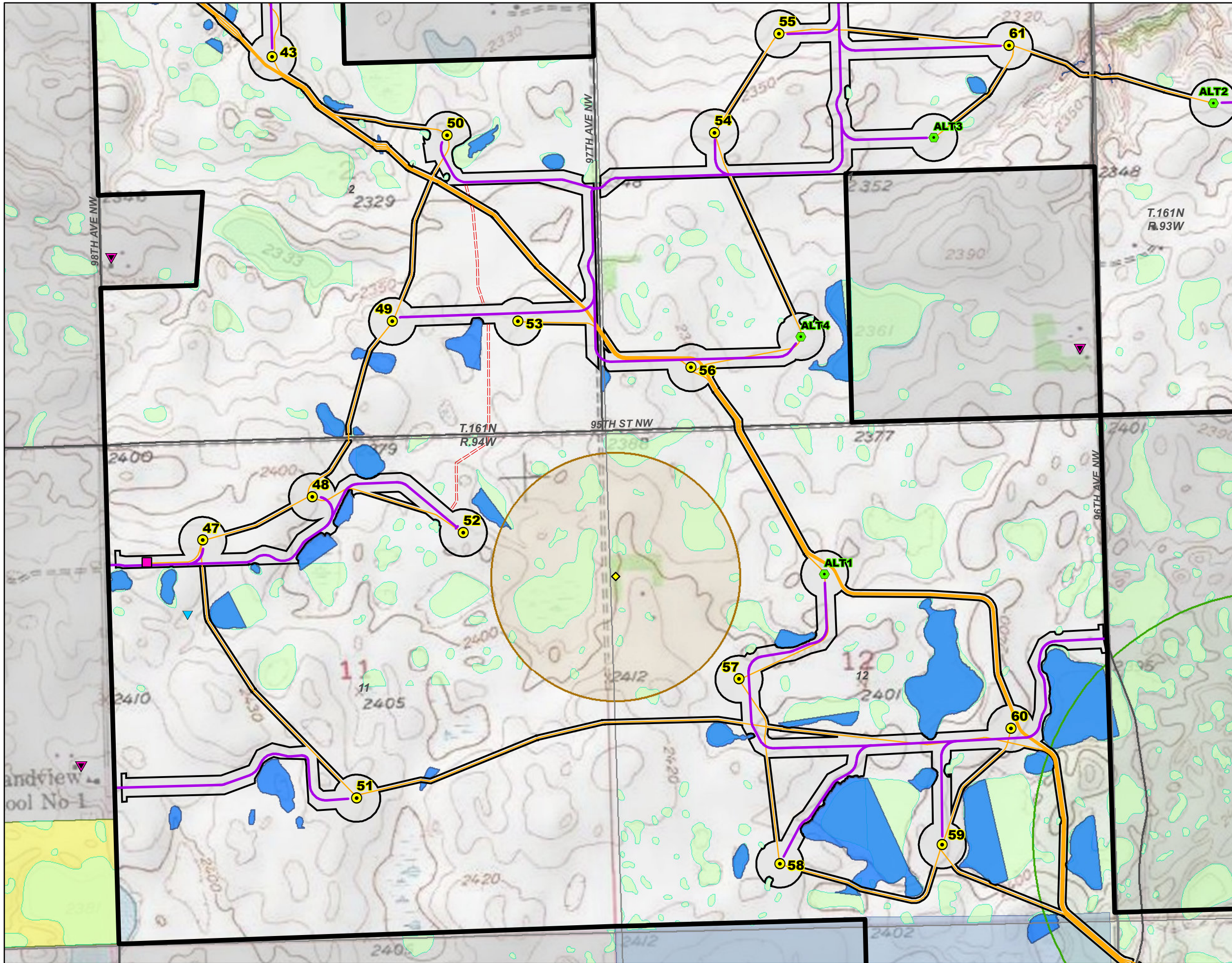
- County Road
- County Boundary
- Township/Range Boundary
- Section Boundary
- Receptor
- Raptor Nest 1/4 Mile Buffer
- Delineated Wetland
- USFWS Wetland Easement

Site Plan

- Primary Turbine
- Access Road
- Collection Line
- Crane Path
- Construction Easement
- Northern Divide Wind Energy Center Project Area

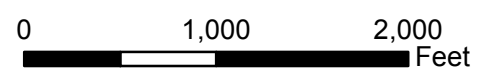
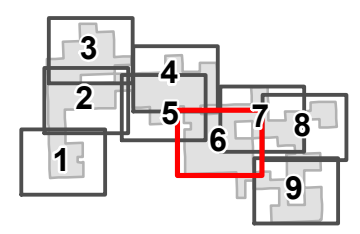
Contractor will bore all wetlands and roads. Known archaeological sites are not depicted due to confidentiality.





- ### Legend
- County Road
 - County Boundary
 - Township/Range Boundary
 - Section Boundary
 - Receptor
 - Raptor Nest
 - Raptor Nest 1/4 Mile Buffer
 - Sharp-tailed Grouse Lek 1/2 Mile Buffer
 - Delineated Wetland
 - USFWS Wetland Easement
 - USFWS Grassland Easement
 - Private Land Open to Sportsmen Agreement
- ### Site Plan
- Primary Turbine
 - Alternative Turbine
 - Temporary MET Tower
 - ADLS Radar Tower
 - Access Road
 - Collection Line
 - Crane Path
 - Construction Easement
 - Northern Divide Wind Energy Center Project Area

Contractor will bore all wetlands and roads. Known archaeological sites are not depicted due to confidentiality.

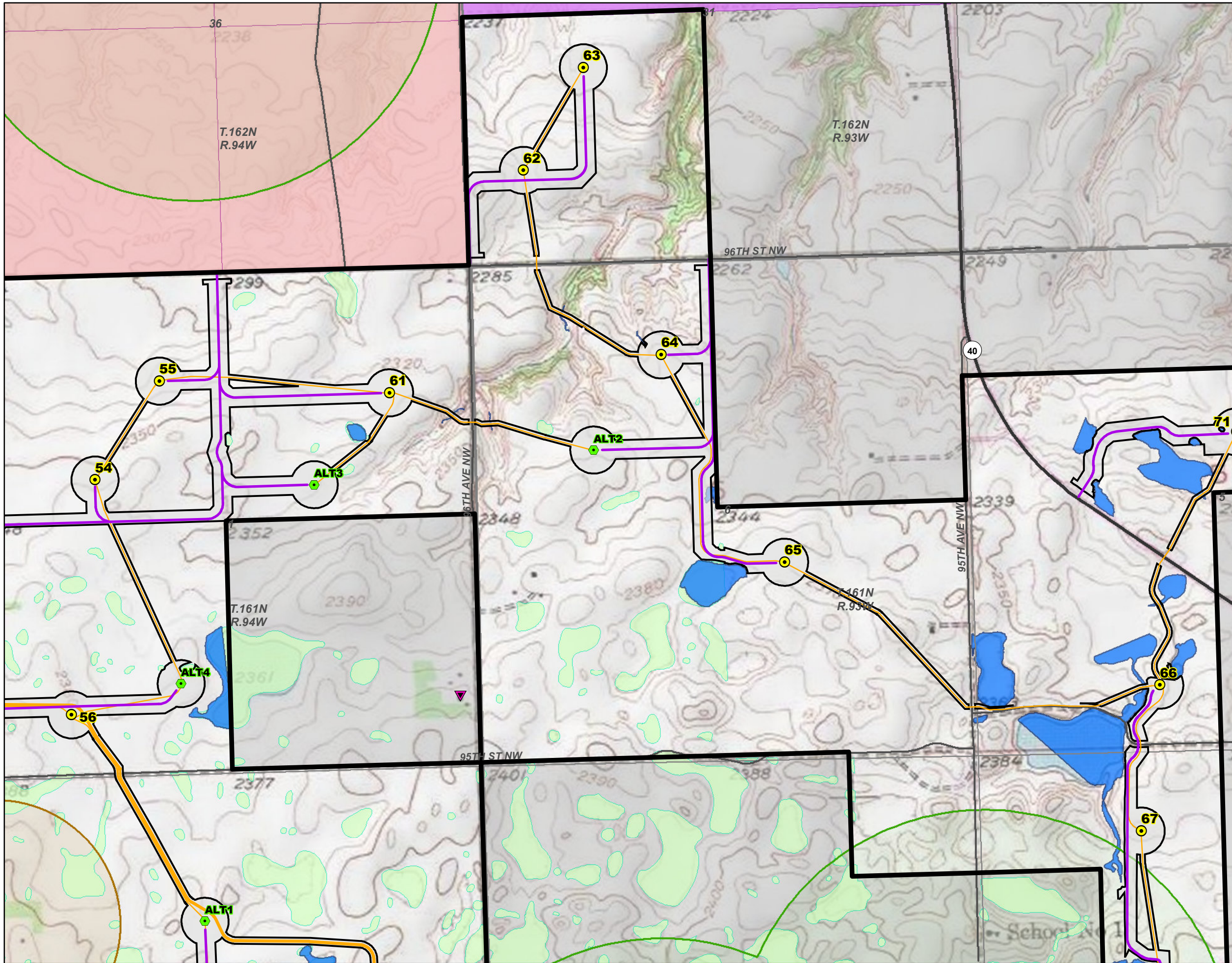


Site Plan Detail (Topographic)
Map 6 of 9

Northern Divide Wind Energy Center
Burke County, ND



AECOM



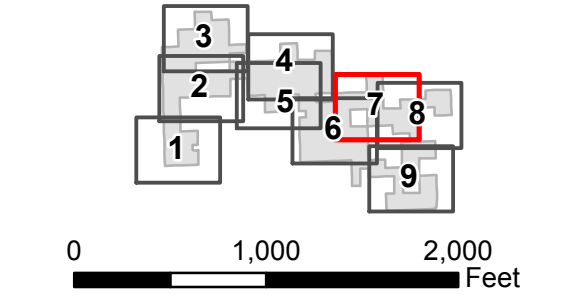
Legend

- County Road
- State/Federal Highway
- County Boundary
- Township/Range Boundary
- Section Boundary
- ▼ Receptor
- Raptor Nest 1/4 Mile Buffer
- Sharp-tailed Grouse Lek 1/2 Mile Buffer
- Delineated Wetland
- USFWS Wetland Easement
- State Trust Land
- Columbus Park District - WildWood Park

Site Plan

- Primary Turbine
- Alternative Turbine
- Access Road
- Collection Line
- Construction Easement
- Northern Divide Wind Energy Center Project Area

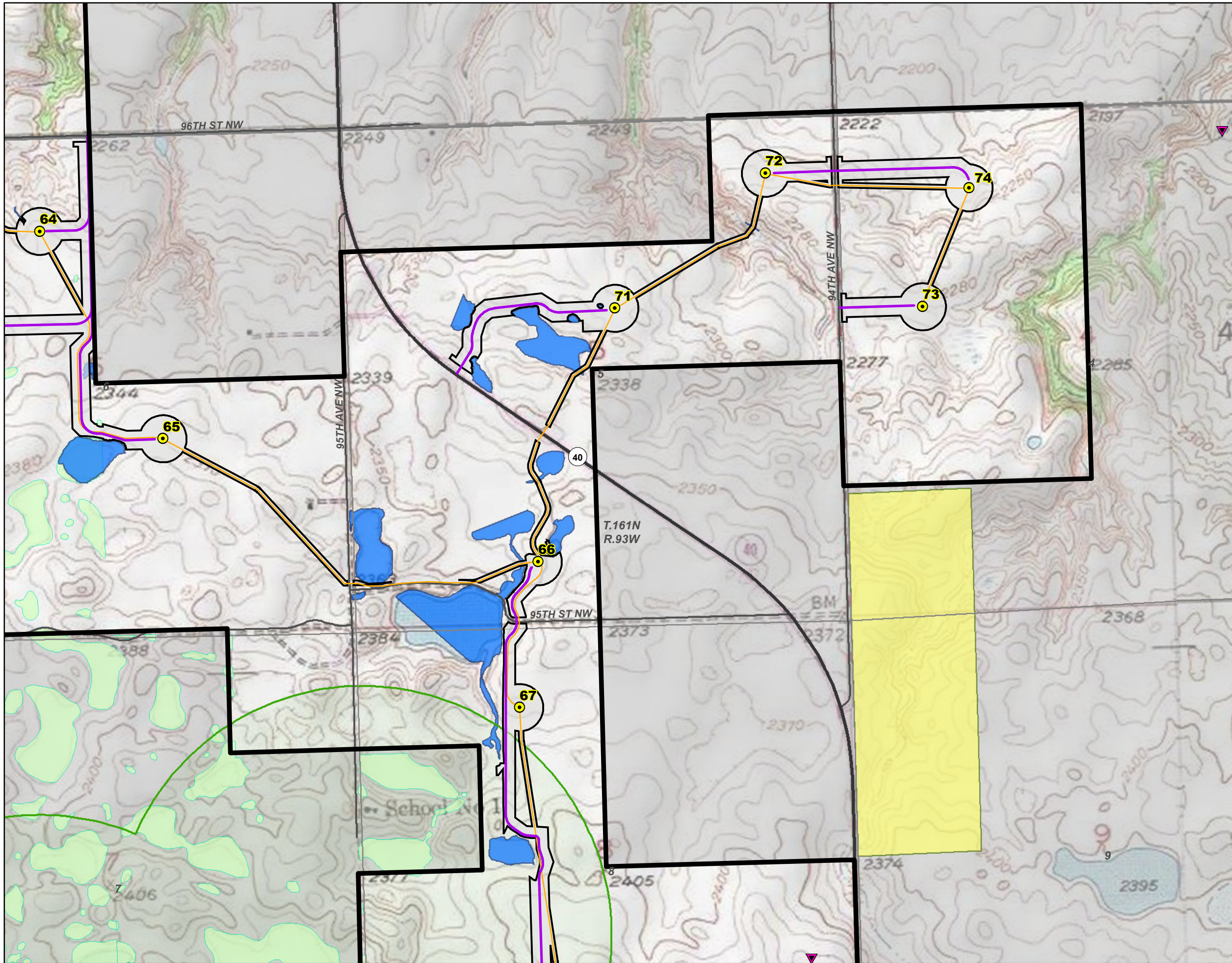
Contractor will bore all wetlands and roads. Known archaeological sites are not depicted due to confidentiality.



Site Plan Detail (Topographic)
Map 7 of 9

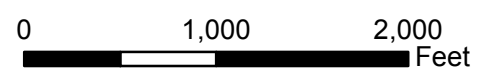
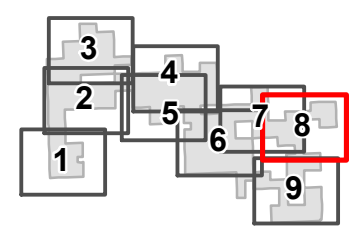
Northern Divide Wind Energy Center
Burke County, ND

AECOM



- Legend**
- County Road
 - State/Federal Highway
 - County Boundary
 - Township/Range Boundary
 - Section Boundary
 - Receptor
 - Sharp-tailed Grouse Lek 1/2 Mile Buffer
 - Delineated Wetland
 - USFWS Wetland Easement
 - USFWS Grassland Easement
- Site Plan**
- Primary Turbine
 - Access Road
 - Collection Line
 - Construction Easement
 - Northern Divide Wind Energy Center Project Area

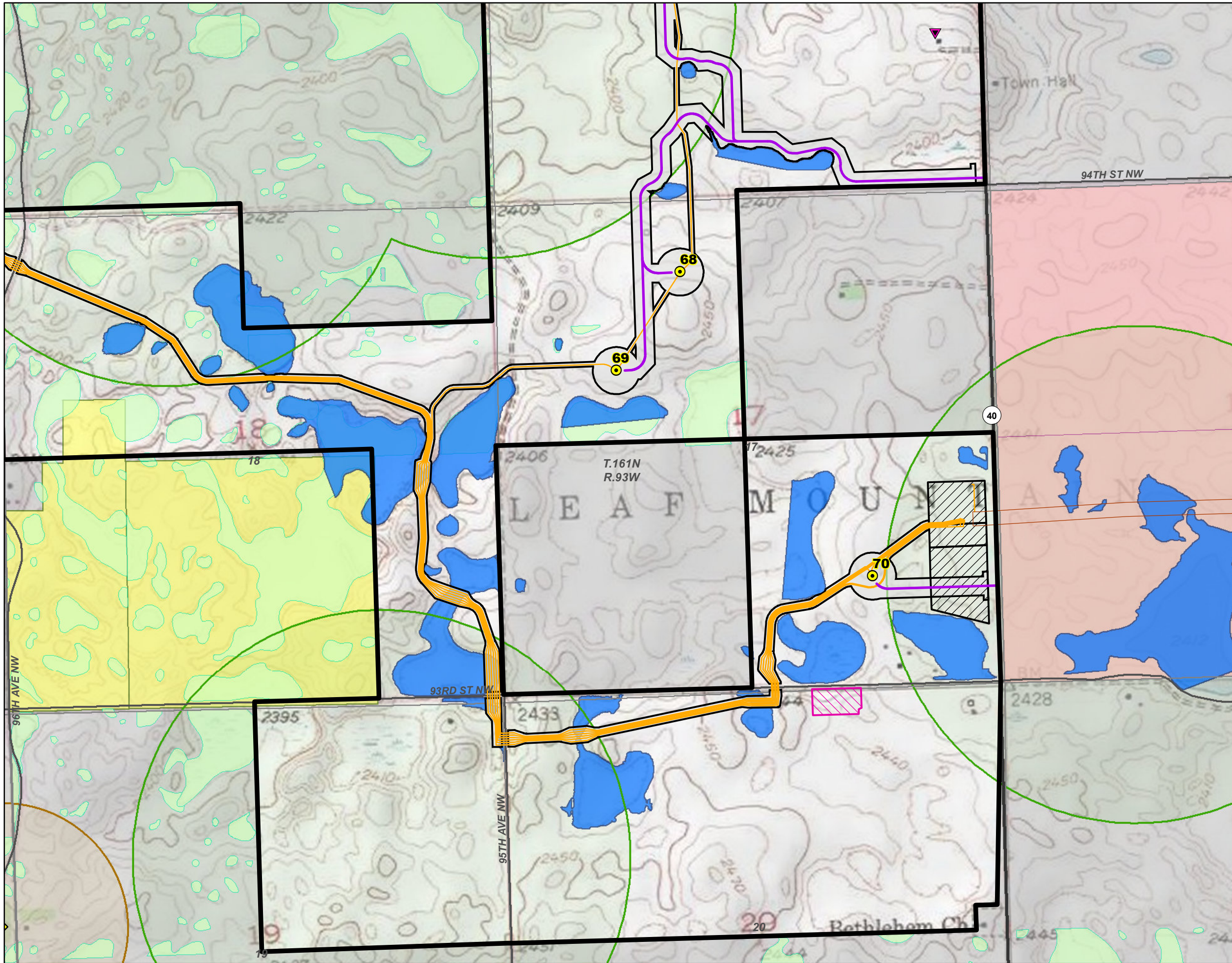
Contractor will bore all wetlands and roads. Known archaeological sites are not depicted due to confidentiality.



Site Plan Detail (Topographic)
Map 8 of 9

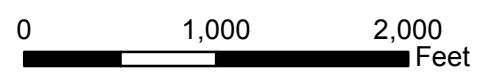
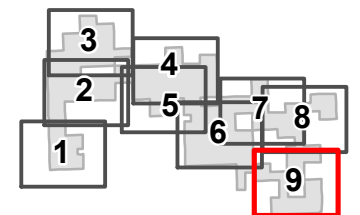
Northern Divide Wind Energy Center
Burke County, ND





- Legend**
- County Road
 - State/Federal Highway
 - County Boundary
 - Township/Range Boundary
 - Section Boundary
 - ▼ Receptor
 - ◆ Raptor Nest
 - ▭ Raptor Nest 1/4 Mile Buffer
 - ▭ Sharp-tailed Grouse Lek 1/2 Mile Buffer
 - ▭ Delineated Wetland
 - ▭ USFWS Wetland Easement
 - ▭ USFWS Grassland Easement
 - ▭ State Trust Land
- Site Plan**
- Primary Turbine
 - Access Road
 - Collection Line
 - ▨ Batch Plant
 - ▨ Laydown Yard, O&M Building & Substation
 - ▭ Construction Easement
 - ▭ Northern Divide Wind Energy Center Project Area
 - ▭ Northern Divide 345-kV Transmission Line Right-of-Way

Contractor will bore all wetlands and roads. Known archaeological sites are not depicted due to confidentiality.



**Site Plan Detail (Topographic)
Map 9 of 9**

**Northern Divide Wind Energy Center
Burke County, ND**

