


**Site Plan Detail
Index Map (Aerial)**

**Northern Divide
345-kV Transmission Line
Burke and Mountrail
Counties, North Dakota**



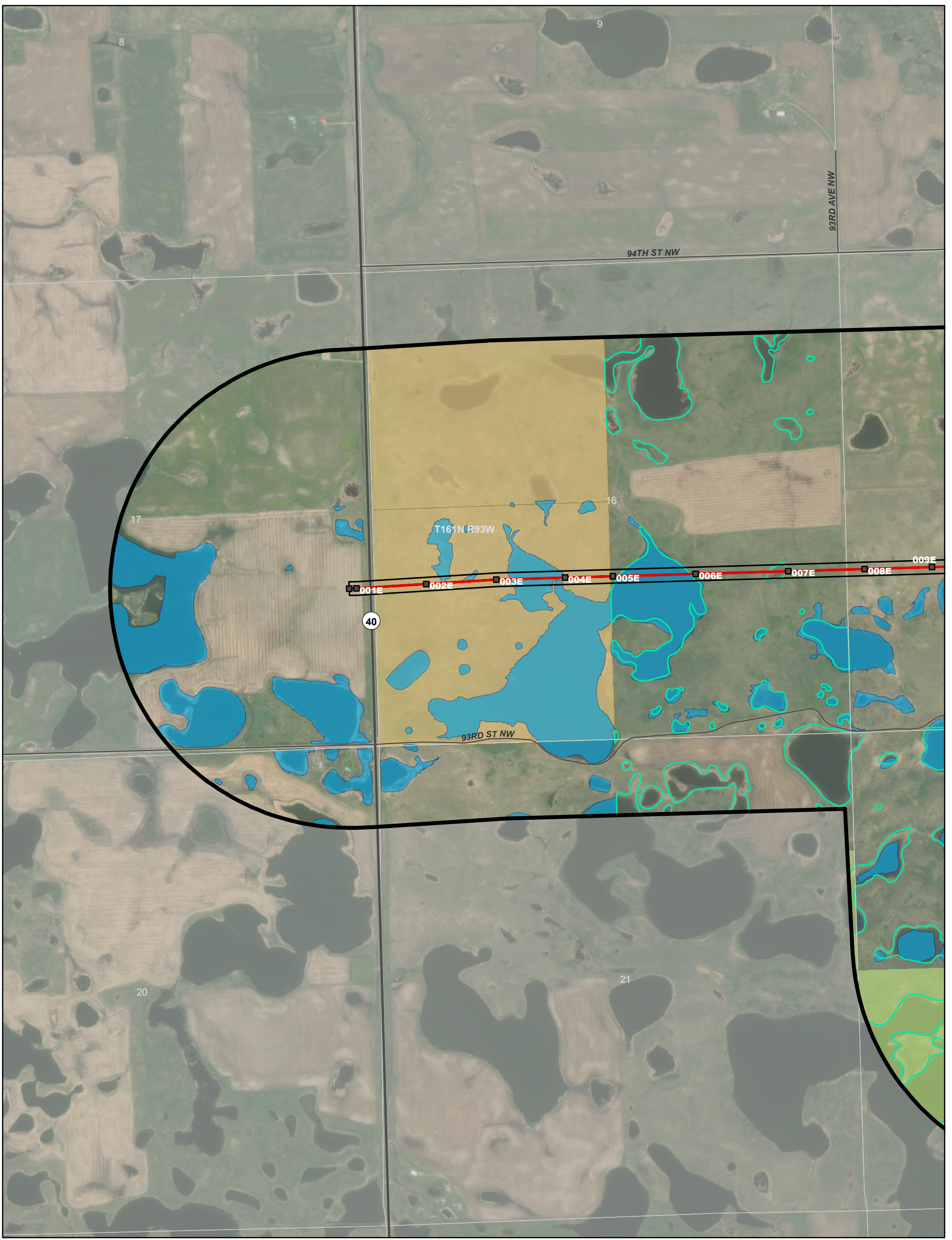
Legend

- County Road
- State/Federal Highway
- County Boundary
- Map Series Page

Site Plan

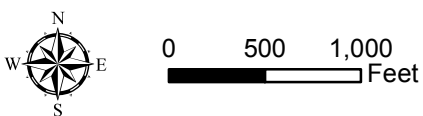
- Northern Divide 345-kV Transmission Line Study Corridor
- Northern Divide 345-kV Transmission Line Project Route





Site Plan Detail (Aerial)
Northern Divide
345-kV Transmission Line
Burke and Mountrail
Counties, North Dakota

Map 1 of 18



Legend

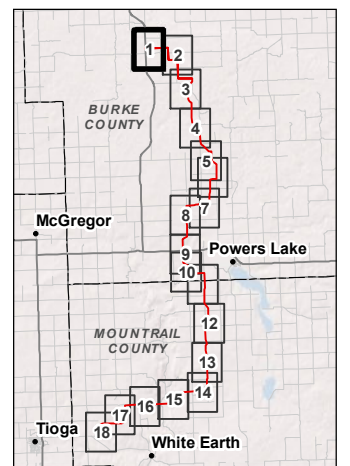
- County Road
- State/Federal Highway
- County Boundary
- PLSS Township Boundary
- PLSS Section Boundary

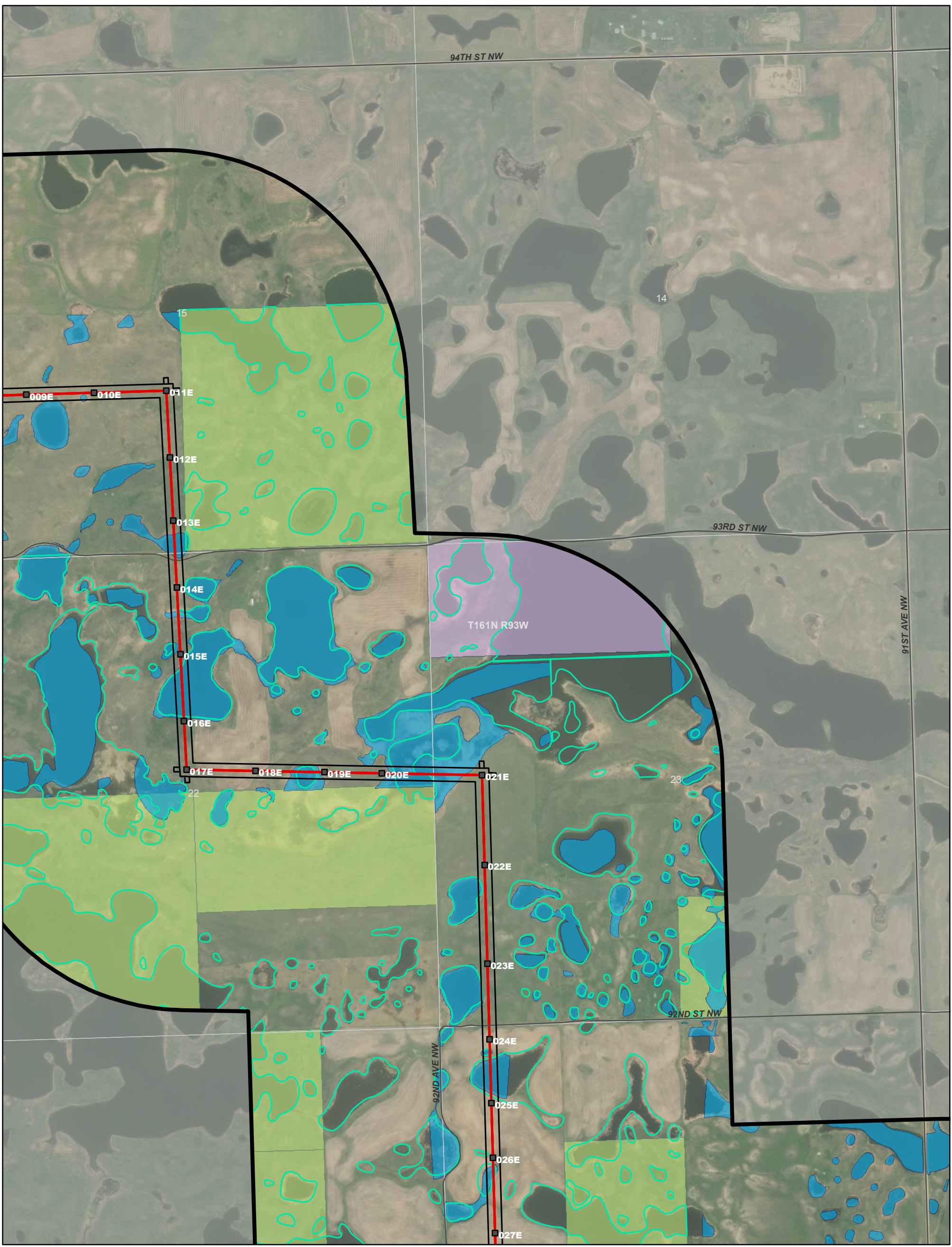
Site Plan

- ▭ Northern Divide 345-kV Transmission Line Study Corridor
- ▭ Northern Divide 345-kV Transmission Line Right-of-Way
- Northern Divide 345-kV Transmission Line Project Route
- Transmission Structure

- Delineated Wetland
- USFWS Wetland Easement
- State Trust Land
- USFWS Grassland Easement


Delineated wetlands include AECOM and Atwell delineated wetlands/other waters. Wetland delineations were focused around the Project ROW; not all wetlands/other waters were delineated within the Study Corridor.





Site Plan Detail (Aerial)
Northern Divide
345-kV Transmission Line
Burke and Mountrail
Counties, North Dakota

Map 2 of 18



Legend

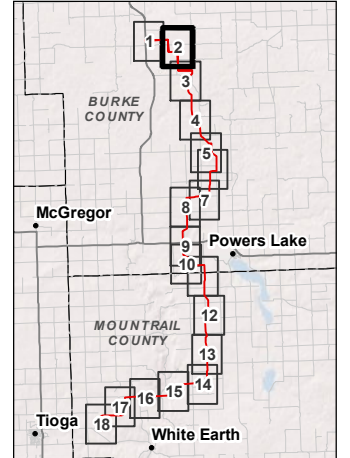
- County Road
- County Boundary
- PLSS Township Boundary
- PLSS Section Boundary

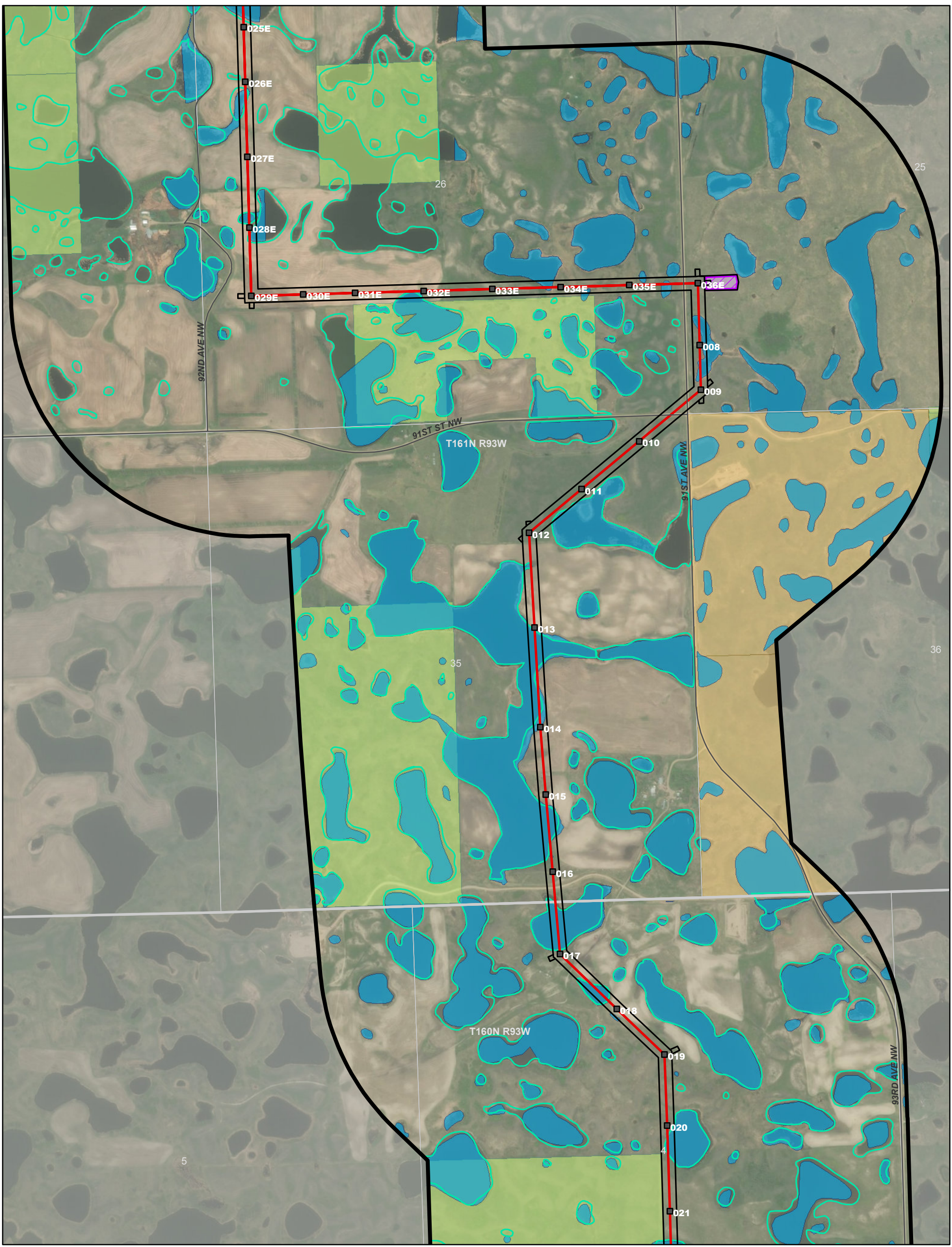
Site Plan

- Northern Divide 345-kV Transmission Line Study Corridor
- Northern Divide 345-kV Transmission Line Right-of-Way
- Northern Divide 345-kV Transmission Line Project Route
- Transmission Structure

- Delineated Wetland
- USFWS Wetland Easement
- Private Land Open to Sportsmen
- USFWS Grassland Easement


Delineated wetlands include AECOM and Atwell delineated wetlands/other waters. Wetland delineations were focused around the Project ROW; not all wetlands/other waters were delineated within the Study Corridor.





Site Plan Detail (Aerial)
Northern Divide
345-kV Transmission Line
Burke and Mountrail
Counties, North Dakota

Map 3 of 18



Legend

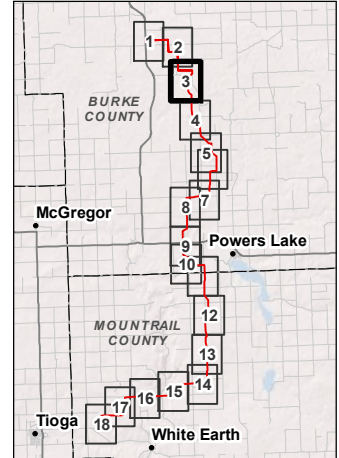
- County Road
- County Boundary
- PLSS Township Boundary
- PLSS Section Boundary

Site Plan

- Northern Divide 345-kV Transmission Line Study Corridor
- Northern Divide 345-kV Transmission Line Right-of-Way
- Northern Divide 345-kV Transmission Line Project Route
- Transmission Structure
- Pulling Location

- Delineated Wetland
- USFWS Wetland Easement
- State Trust Land
- USFWS Grassland Easement


Delineated wetlands include AECOM and Atwell delineated wetlands/other waters. Wetland delineations were focused around the Project ROW; not all wetlands/other waters were delineated within the Study Corridor.





Site Plan Detail (Aerial)
Northern Divide
345-kV Transmission Line
Burke and Mountrail
Counties, North Dakota

Map 4 of 18



Legend

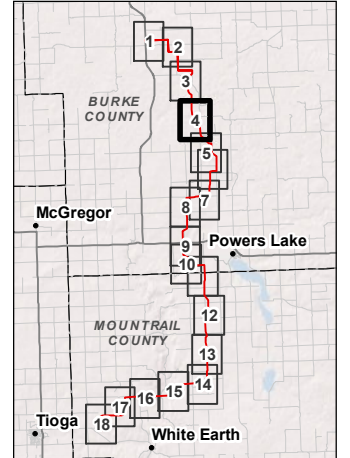
- County Road
- County Boundary
- PLSS Township Boundary
- PLSS Section Boundary
- Existing Transmission Line

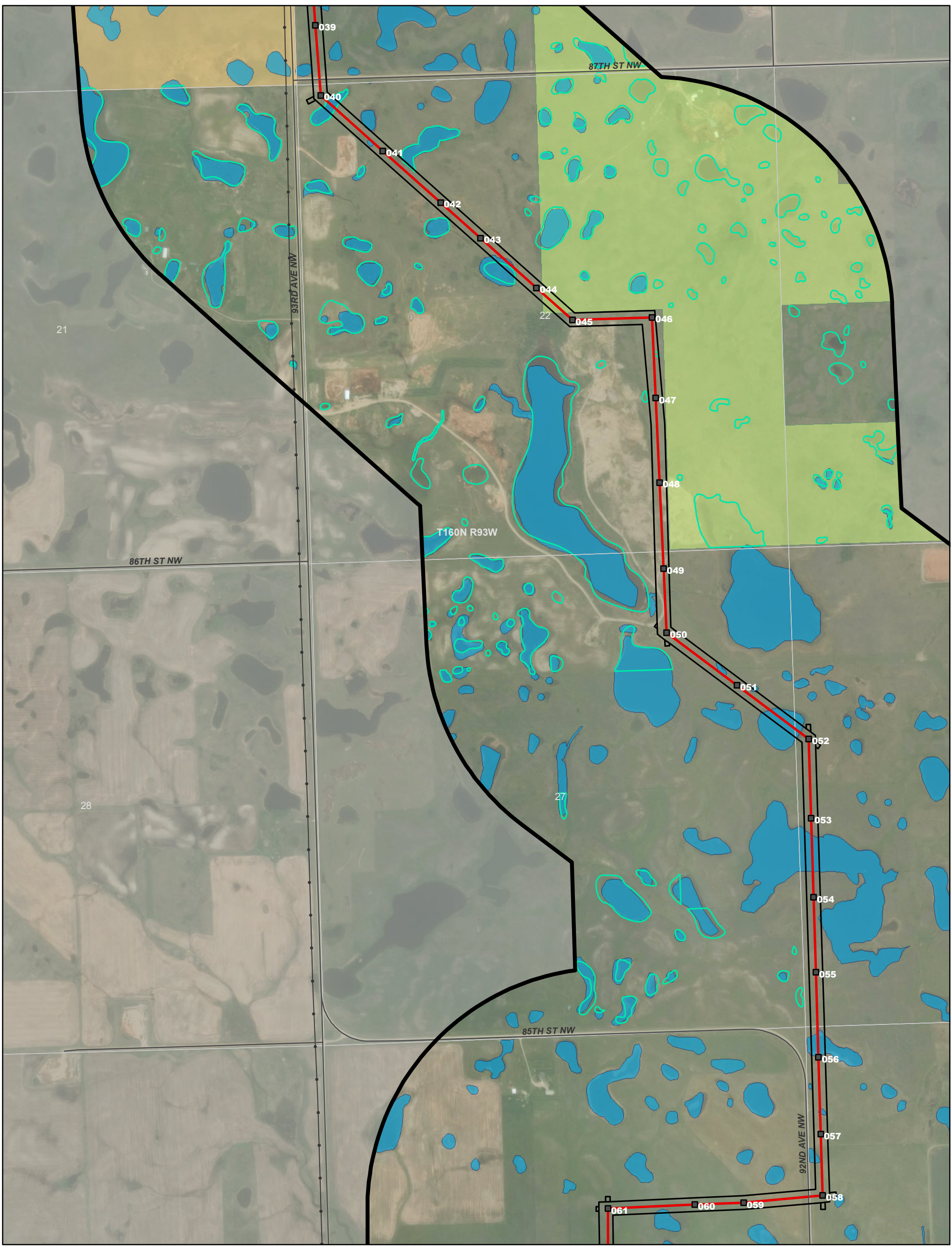
Site Plan

- Northern Divide 345-kV Transmission Line Study Corridor
- Northern Divide 345-kV Transmission Line Right-of-Way
- Northern Divide 345-kV Transmission Line Project Route
- Transmission Structure
- Pulling Location

- Delineated Wetland
- USFWS Wetland Easement
- State Trust Land
- USFWS Grassland Easement


Delineated wetlands include AECOM and Atwell delineated wetlands/other waters. Wetland delineations were focused around the Project ROW; not all wetlands/other waters were delineated within the Study Corridor.





Site Plan Detail (Aerial)
Northern Divide
345-kV Transmission Line
Burke and Mountrail
Counties, North Dakota

Map 5 of 18



Legend

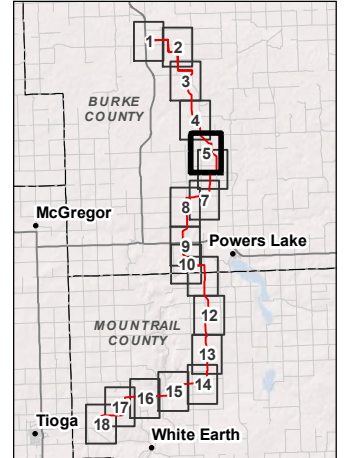
- County Road
- County Boundary
- PLSS Township Boundary
- PLSS Section Boundary
- Existing Transmission Line

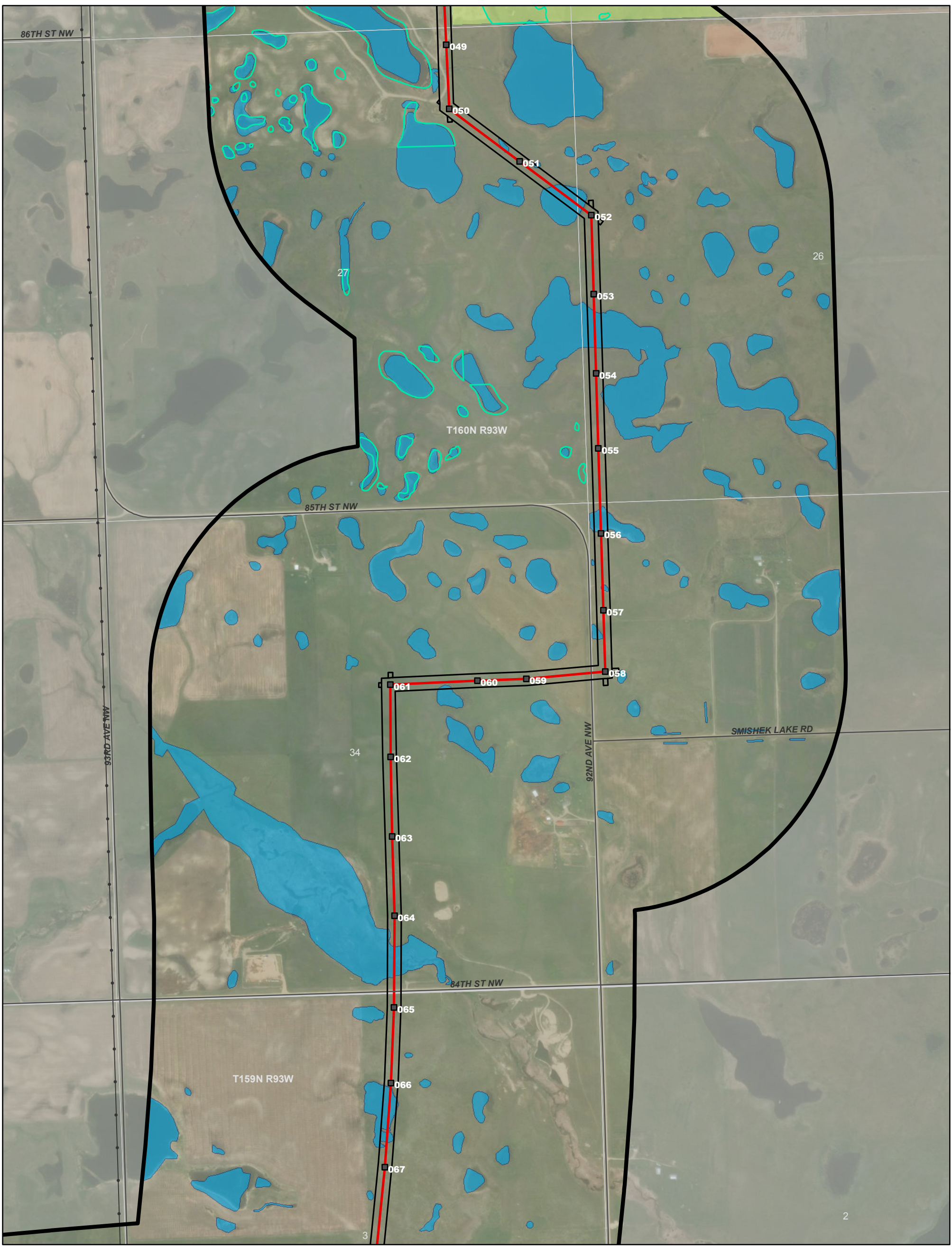
Site Plan

- Northern Divide 345-kV Transmission Line Study Corridor
- Northern Divide 345-kV Transmission Line Right-of-Way
- Northern Divide 345-kV Transmission Line Project Route
- Transmission Structure

- Delineated Wetland
- USFWS Wetland Easement
- State Trust Land
- USFWS Grassland Easement


Delineated wetlands include AECOM and Atwell delineated wetlands/other waters. Wetland delineations were focused around the Project ROW; not all wetlands/other waters were delineated within the Study Corridor.





Site Plan Detail (Aerial)
Northern Divide
345-kV Transmission Line
Burke and Mountrail
Counties, North Dakota

Map 6 of 18



Legend

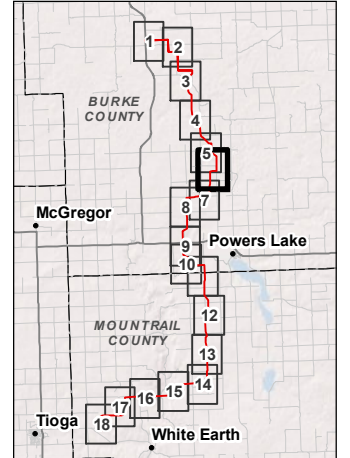
- County Road
- County Boundary
- PLSS Township Boundary
- PLSS Section Boundary
- Existing Transmission Line

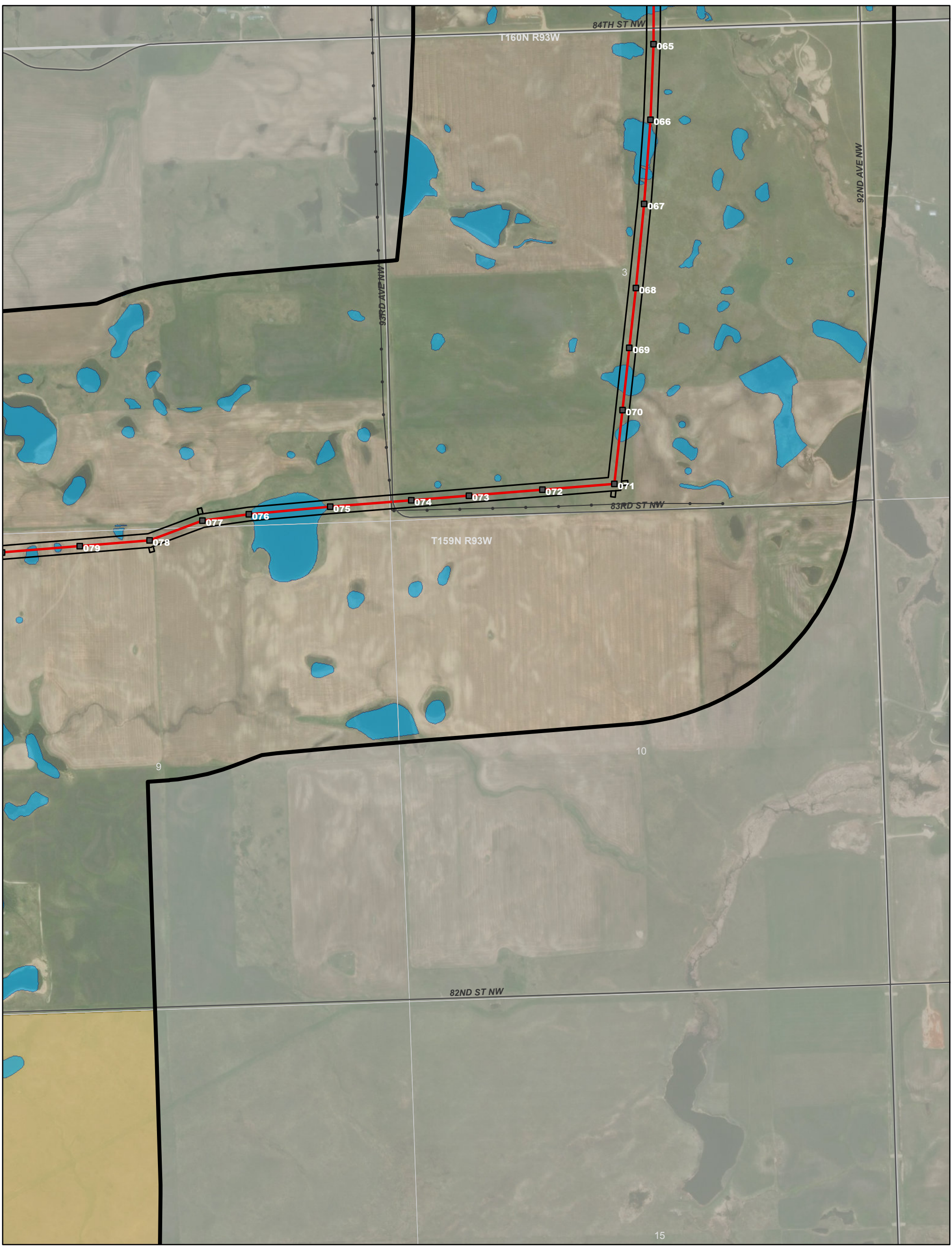
Site Plan

- Northern Divide 345-kV Transmission Line Study Corridor
- Northern Divide 345-kV Transmission Line Right-of-Way
- Northern Divide 345-kV Transmission Line Project Route
- Transmission Structure

- Delineated Wetland
- USFWS Wetland Easement
- USFWS Grassland Easement


Delineated wetlands include AECOM and Atwell delineated wetlands/other waters. Wetland delineations were focused around the Project ROW; not all wetlands/other waters were delineated within the Study Corridor.





Site Plan Detail (Aerial)
Northern Divide
345-kV Transmission Line
Burke and Mountrail
Counties, North Dakota

Map 7 of 18



Legend

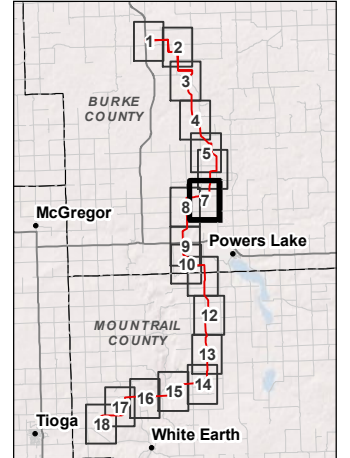
- County Road
- County Boundary
- PLSS Township Boundary
- PLSS Section Boundary
- Existing Transmission Line

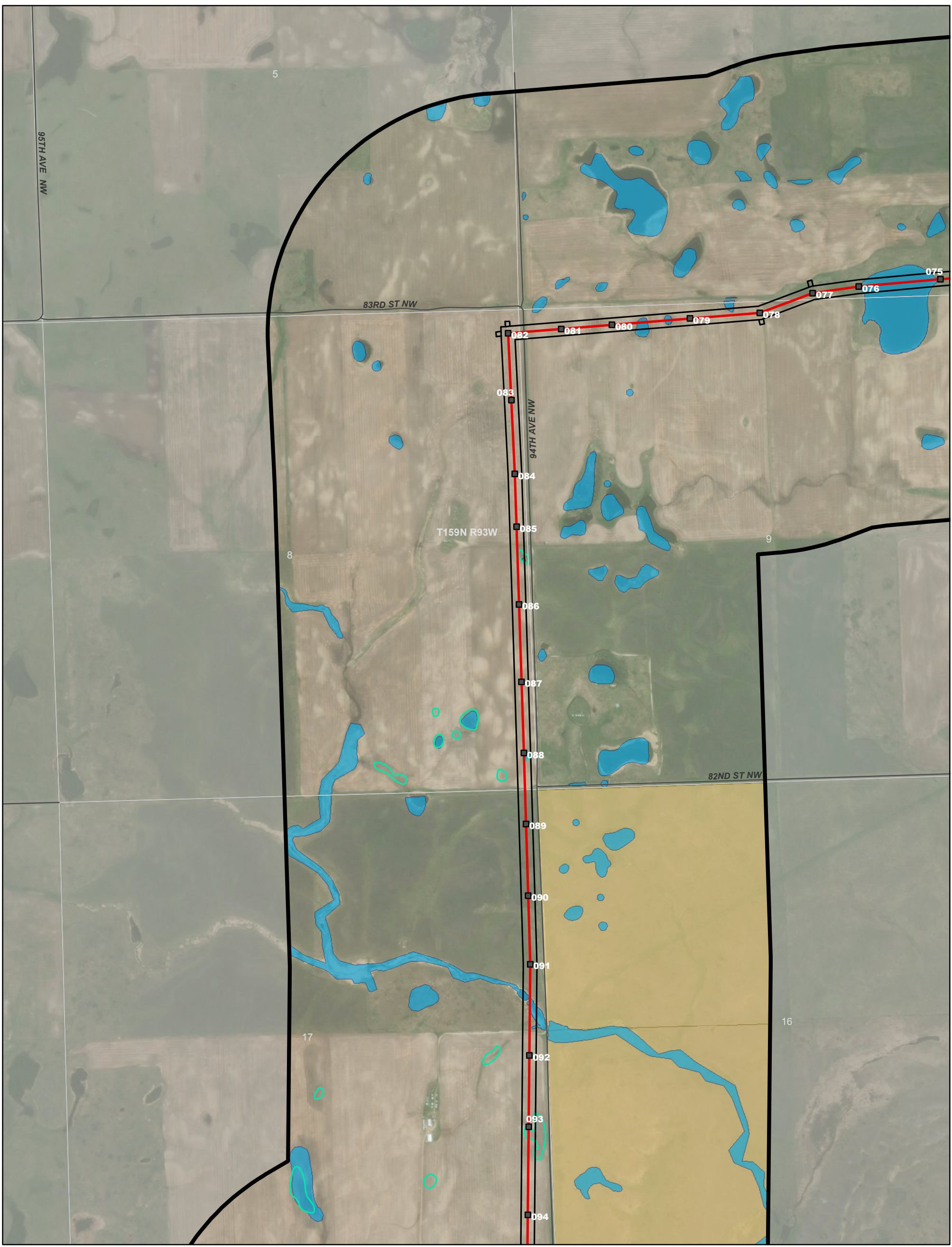
Site Plan

- Northern Divide 345-kV Transmission Line Study Corridor
- Northern Divide 345-kV Transmission Line Right-of-Way
- Northern Divide 345-kV Transmission Line Project Route
- Transmission Structure

- Delineated Wetland
- State Trust Land


Delineated wetlands include AECOM and Atwell delineated wetlands/other waters. Wetland delineations were focused around the Project ROW; not all wetlands/other waters were delineated within the Study Corridor.





Site Plan Detail (Aerial)
Northern Divide
345-kV Transmission Line
Burke and Mountrail
Counties, North Dakota

Map 8 of 18

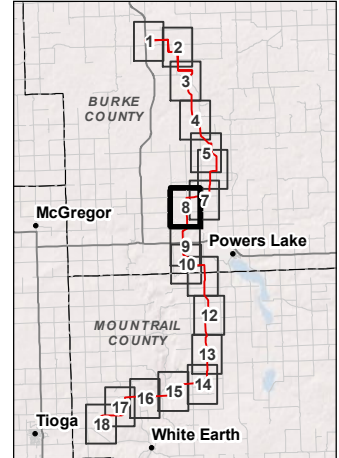


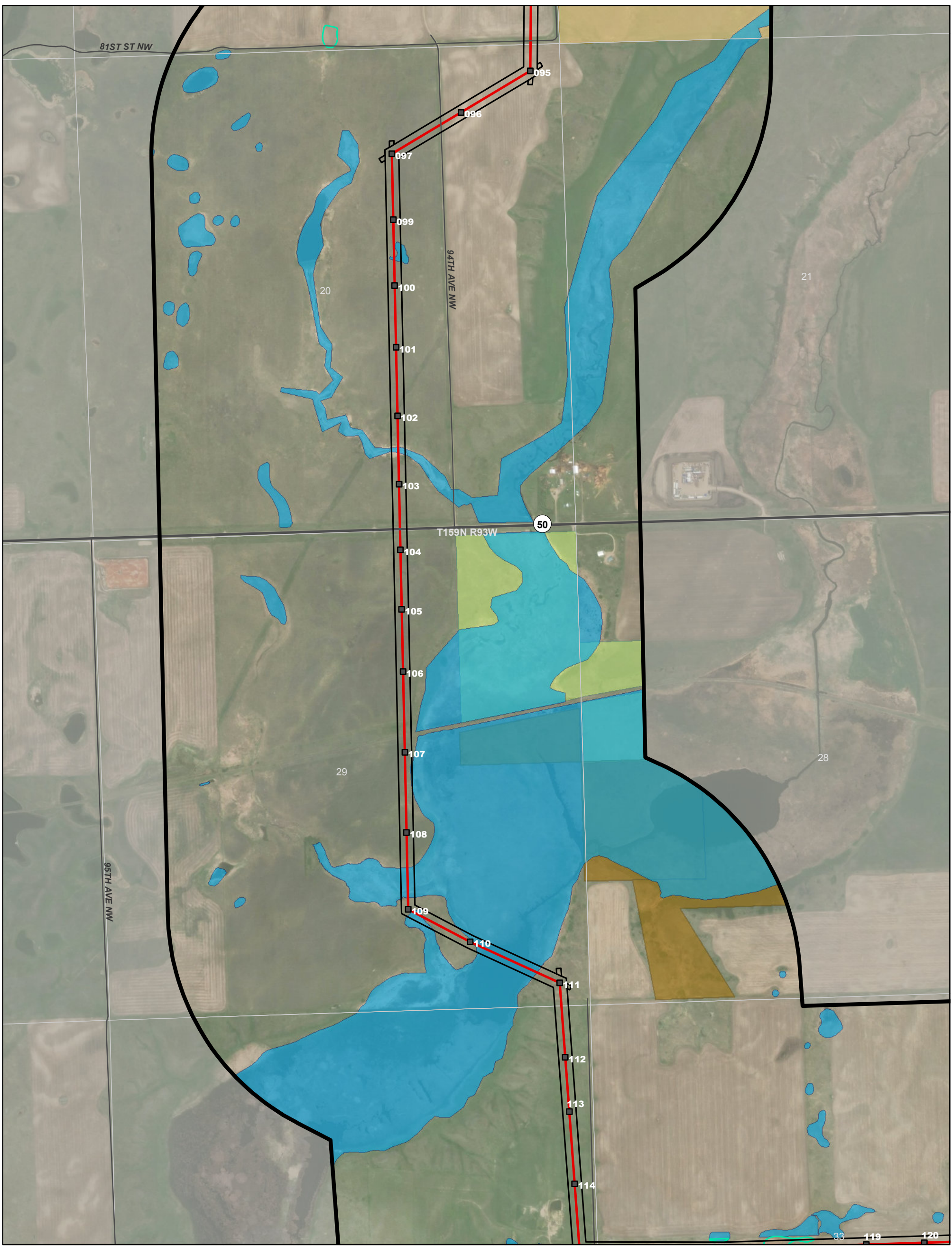
- Legend**
- County Road
 - ▭ County Boundary
 - ▭ PLSS Township Boundary
 - ▭ PLSS Section Boundary

- Site Plan**
- ▭ Northern Divide 345-kV Transmission Line Study Corridor
 - ▭ Northern Divide 345-kV Transmission Line Right-of-Way
 - Northern Divide 345-kV Transmission Line Project Route
 - Transmission Structure

- Delineated Wetland
- USFWS Wetland Easement
- State Trust Land


Delineated wetlands include AECOM and Atwell delineated wetlands/other waters. Wetland delineations were focused around the Project ROW; not all wetlands/other waters were delineated within the Study Corridor.





Site Plan Detail (Aerial)
Northern Divide
345-kV Transmission Line
Burke and Mountrail
Counties, North Dakota

Map 9 of 18



Legend

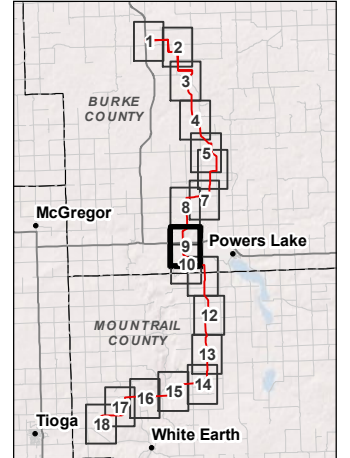
- County Road
- State/Federal Highway
- County Boundary
- PLSS Township Boundary
- PLSS Section Boundary

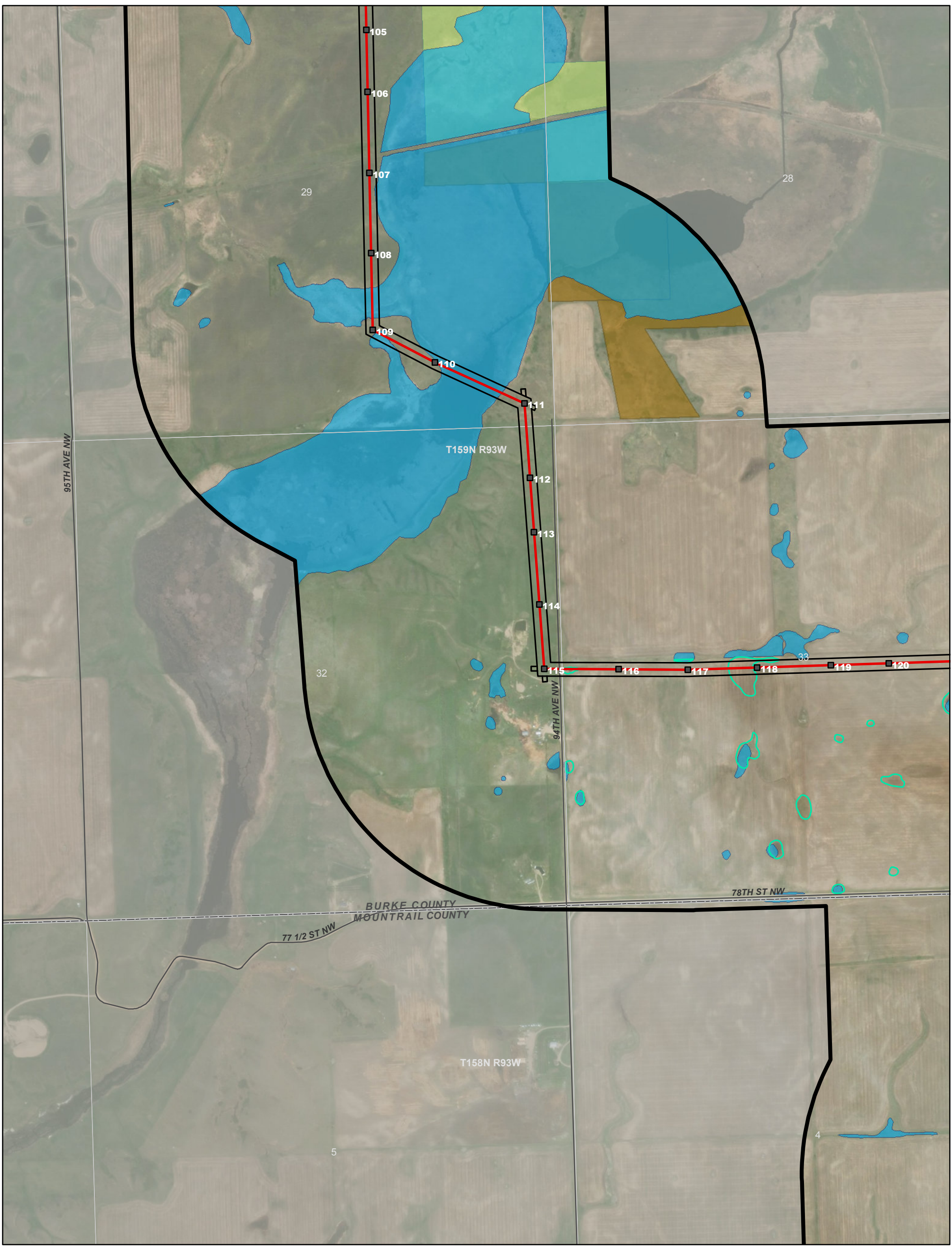
Site Plan

- ▭ Northern Divide 345-kV Transmission Line Study Corridor
- ▭ Northern Divide 345-kV Transmission Line Right-of-Way
- Northern Divide 345-kV Transmission Line Project Route
- Transmission Structure

- Delineated Wetland
- USFWS Wetland Easement
- Waterfowl Production Area
- State Trust Land
- USFWS Grassland Easement


Delineated wetlands include AECOM and Atwell delineated wetlands/other waters. Wetland delineations were focused around the Project ROW; not all wetlands/other waters were delineated within the Study Corridor.





Site Plan Detail (Aerial)
Northern Divide
345-kV Transmission Line
Burke and Mountrail
Counties, North Dakota

Map 10 of 18



Legend

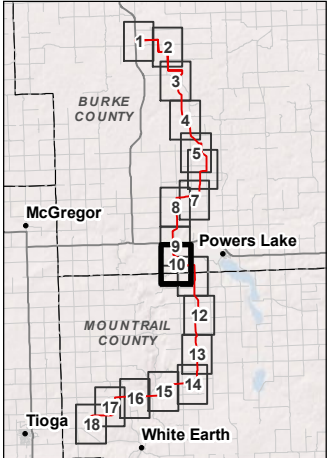
- County Road
- County Boundary
- PLSS Township Boundary
- PLSS Section Boundary

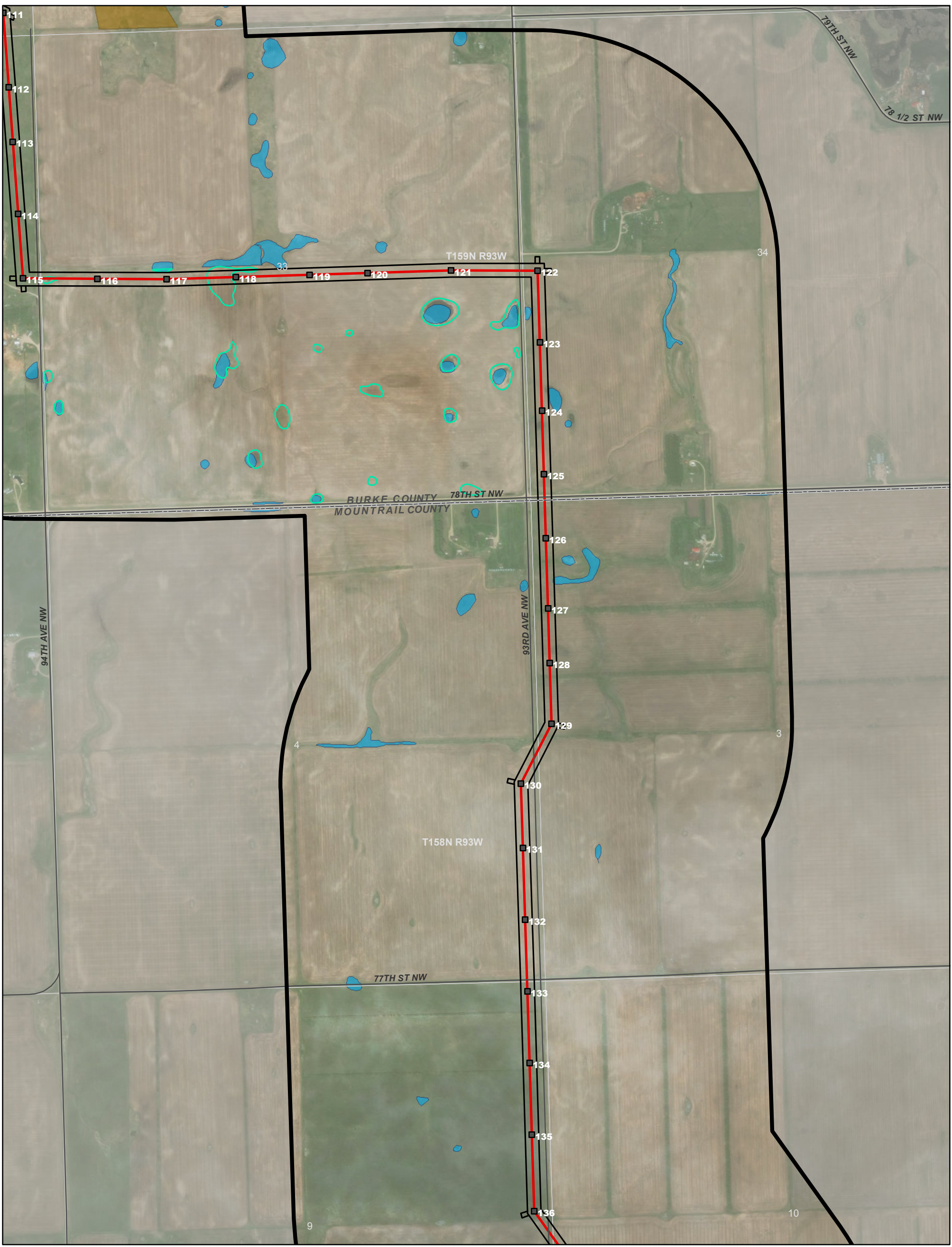
Site Plan

- Northern Divide 345-kV Transmission Line Study Corridor
- Northern Divide 345-kV Transmission Line Right-of-Way
- Northern Divide 345-kV Transmission Line Project Route
- Transmission Structure

- Delineated Wetland
- USFWS Wetland Easement
- Waterfowl Production Area
- USFWS Grassland Easement


Delineated wetlands include AECOM and Atwell delineated wetlands/other waters. Wetland delineations were focused around the Project ROW; not all wetlands/other waters were delineated within the Study Corridor.





Site Plan Detail (Aerial)
Northern Divide
345-kV Transmission Line
Burke and Mountrail
Counties, North Dakota

Map 11 of 18



Legend

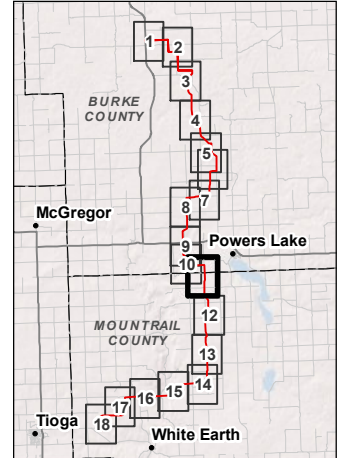
- County Road
- County Boundary
- PLSS Township Boundary
- PLSS Section Boundary

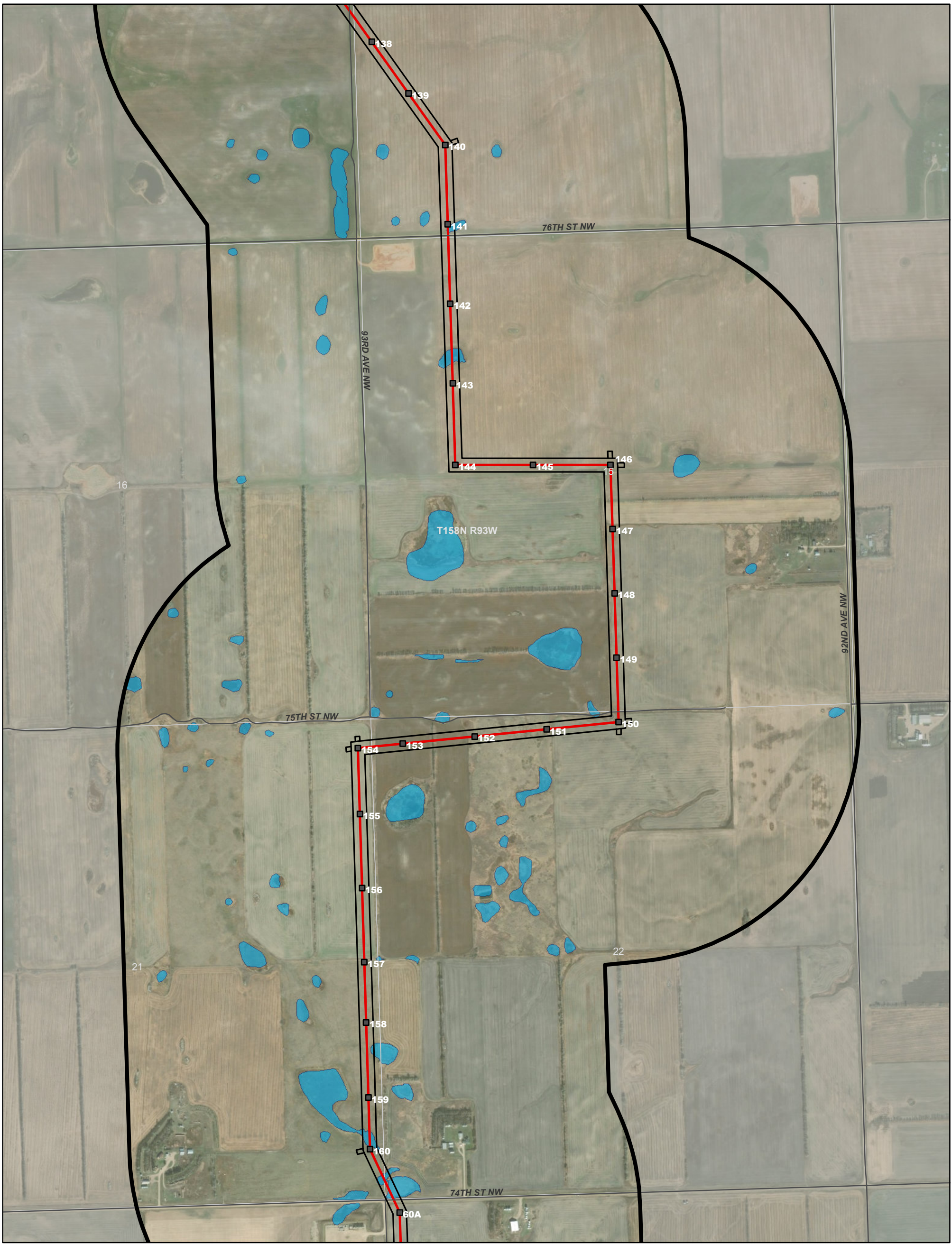
Site Plan

- Northern Divide 345-kV Transmission Line Study Corridor
- Northern Divide 345-kV Transmission Line Right-of-Way
- Northern Divide 345-kV Transmission Line Project Route
- Transmission Structure

- Delineated Wetland
- USFWS Wetland Easement
- Waterfowl Production Area


Delineated wetlands include AECOM and Atwell delineated wetlands/other waters. Wetland delineations were focused around the Project ROW; not all wetlands/other waters were delineated within the Study Corridor.





Site Plan Detail (Aerial)
Northern Divide
345-kV Transmission Line
Burke and Mountrail
Counties, North Dakota

Map 12 of 18



Legend

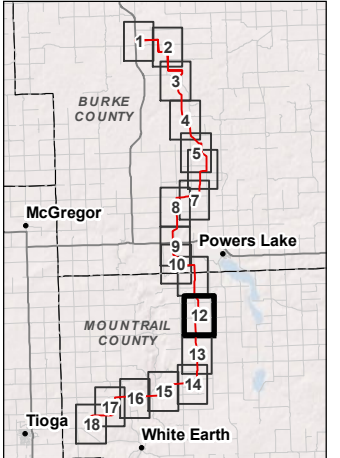
- County Road
- County Boundary
- PLSS Township Boundary
- PLSS Section Boundary

Site Plan

- Northern Divide 345-kV Transmission Line Study Corridor
- Northern Divide 345-kV Transmission Line Right-of-Way
- Northern Divide 345-kV Transmission Line Project Route
- Transmission Structure

Delineated Wetland


Delineated wetlands include AECOM and Atwell delineated wetlands/other waters. Wetland delineations were focused around the Project ROW; not all wetlands/other waters were delineated within the Study Corridor.





Site Plan Detail (Aerial)
Northern Divide
345-kV Transmission Line
Burke and Mountrail
Counties, North Dakota

Map 13 of 18

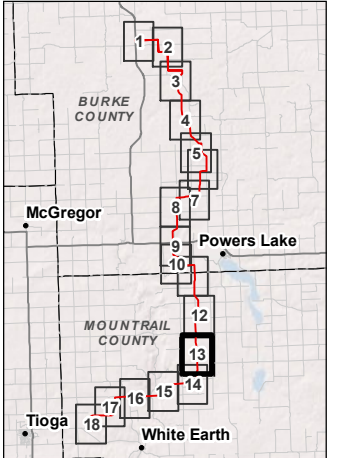


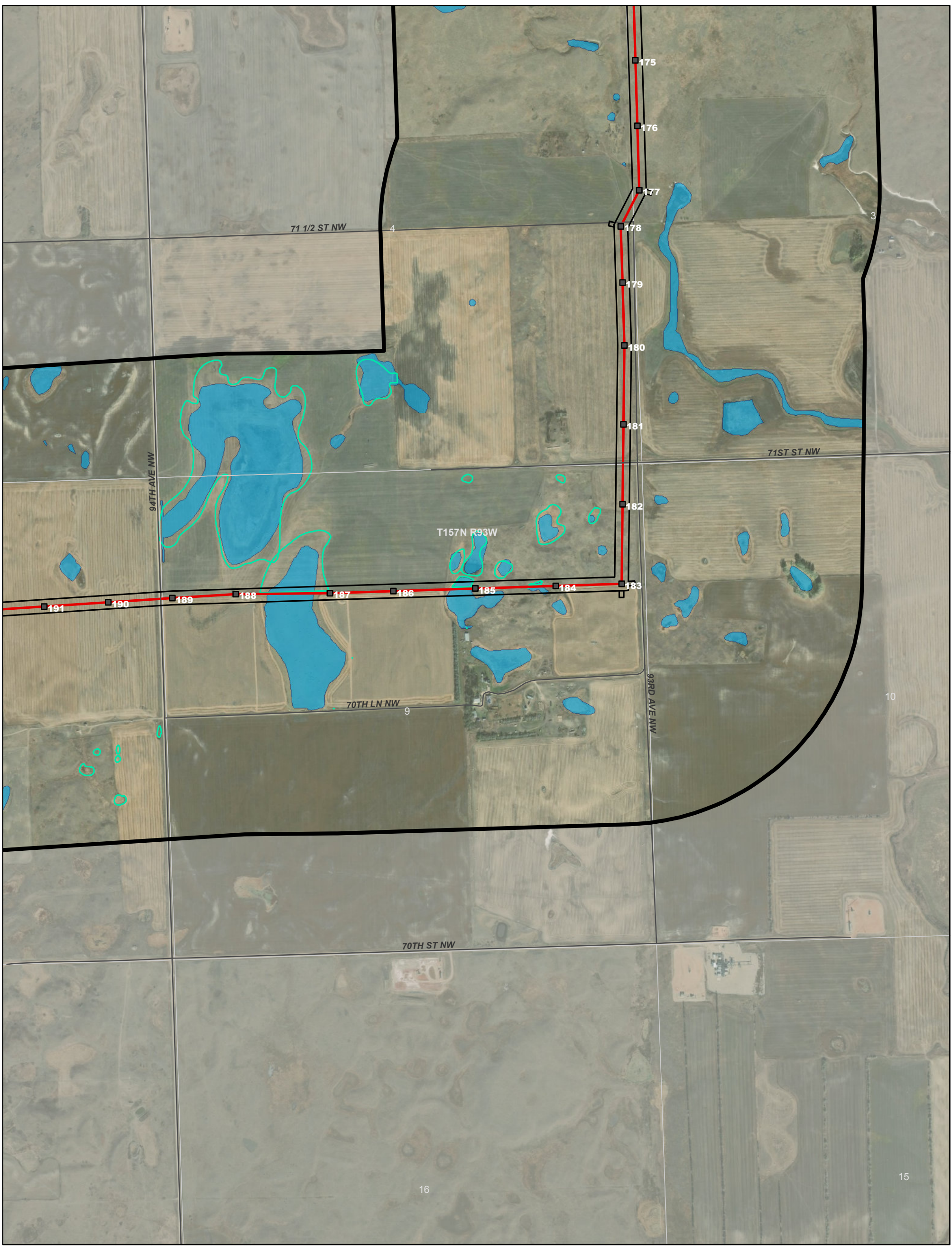
- Legend**
- County Road
 - County Boundary
 - PLSS Township Boundary
 - PLSS Section Boundary

- Site Plan**
- Northern Divide 345-kV Transmission Line Study Corridor
 - Northern Divide 345-kV Transmission Line Right-of-Way
 - Northern Divide 345-kV Transmission Line Project Route
 - Transmission Structure

- Delineated Wetland
- USFWS Wetland Easement


Delineated wetlands include AECOM and Atwell delineated wetlands/other waters. Wetland delineations were focused around the Project ROW; not all wetlands/other waters were delineated within the Study Corridor.





Site Plan Detail (Aerial)
Northern Divide
345-kV Transmission Line
Burke and Mountrail
Counties, North Dakota

Map 14 of 18

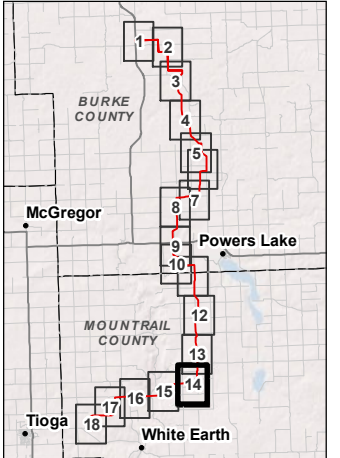


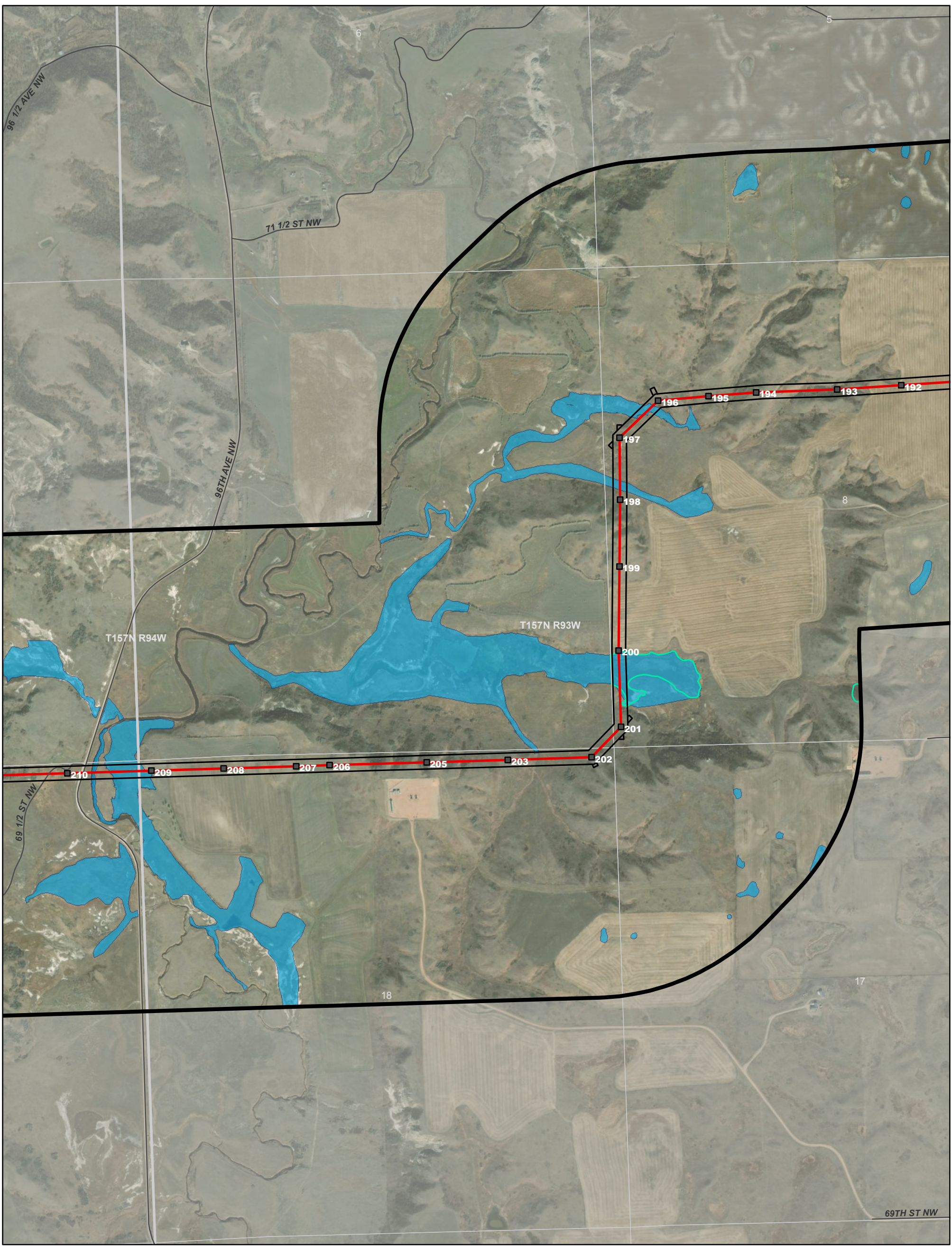
- Legend**
- County Road
 - County Boundary
 - PLSS Township Boundary
 - PLSS Section Boundary

- Site Plan**
- Northern Divide 345-kV Transmission Line Study Corridor
 - Northern Divide 345-kV Transmission Line Right-of-Way
 - Northern Divide 345-kV Transmission Line Project Route
 - Transmission Structure

- Delineated Wetland
- USFWS Wetland Easement


Delineated wetlands include AECOM and Atwell delineated wetlands/other waters. Wetland delineations were focused around the Project ROW; not all wetlands/other waters were delineated within the Study Corridor.





Site Plan Detail (Aerial)
Northern Divide
345-kV Transmission Line
Burke and Mountrail
Counties, North Dakota

Map 15 of 18

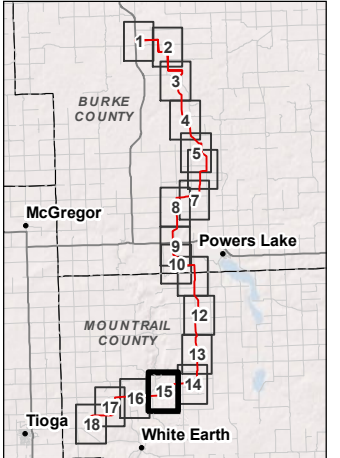


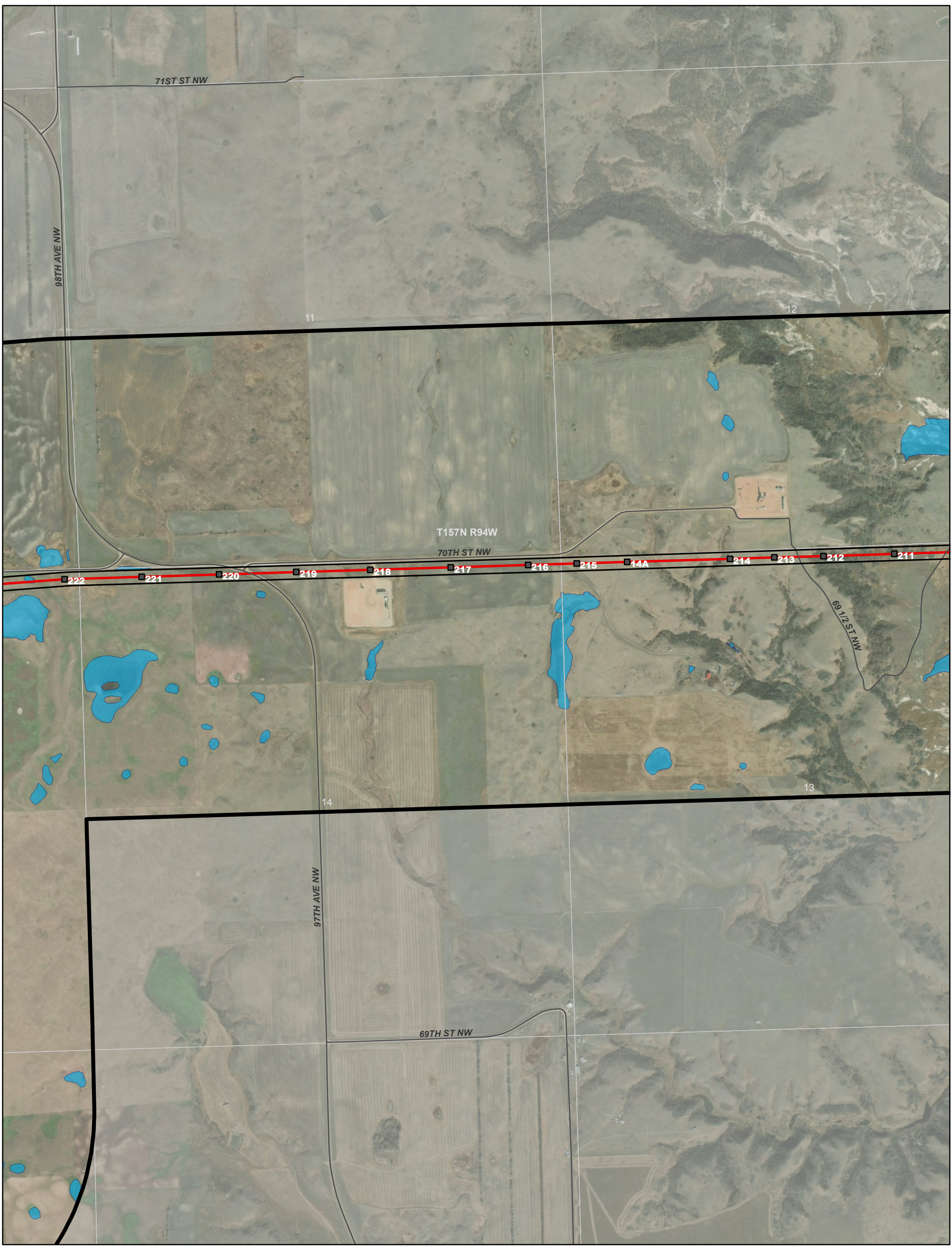
- Legend**
- County Road
 - County Boundary
 - PLSS Township Boundary
 - PLSS Section Boundary

- Site Plan**
- Northern Divide 345-kV Transmission Line Study Corridor
 - Northern Divide 345-kV Transmission Line Right-of-Way
 - Northern Divide 345-kV Transmission Line Project Route
 - Transmission Structure

- Delineated Wetland
- USFWS Wetland Easement


Delineated wetlands include AECOM and Atwell delineated wetlands/other waters. Wetland delineations were focused around the Project ROW; not all wetlands/other waters were delineated within the Study Corridor.





Site Plan Detail (Aerial)
Northern Divide
345-kV Transmission Line
Burke and Mountrail
Counties, North Dakota

Map 16 of 18



Legend

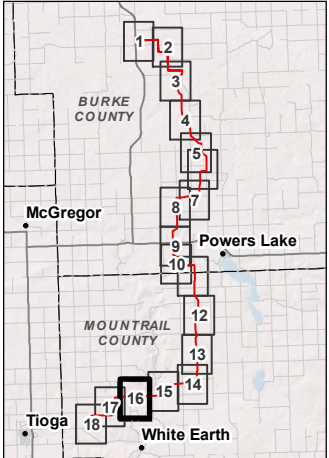
- County Road
- County Boundary
- PLSS Township Boundary
- PLSS Section Boundary

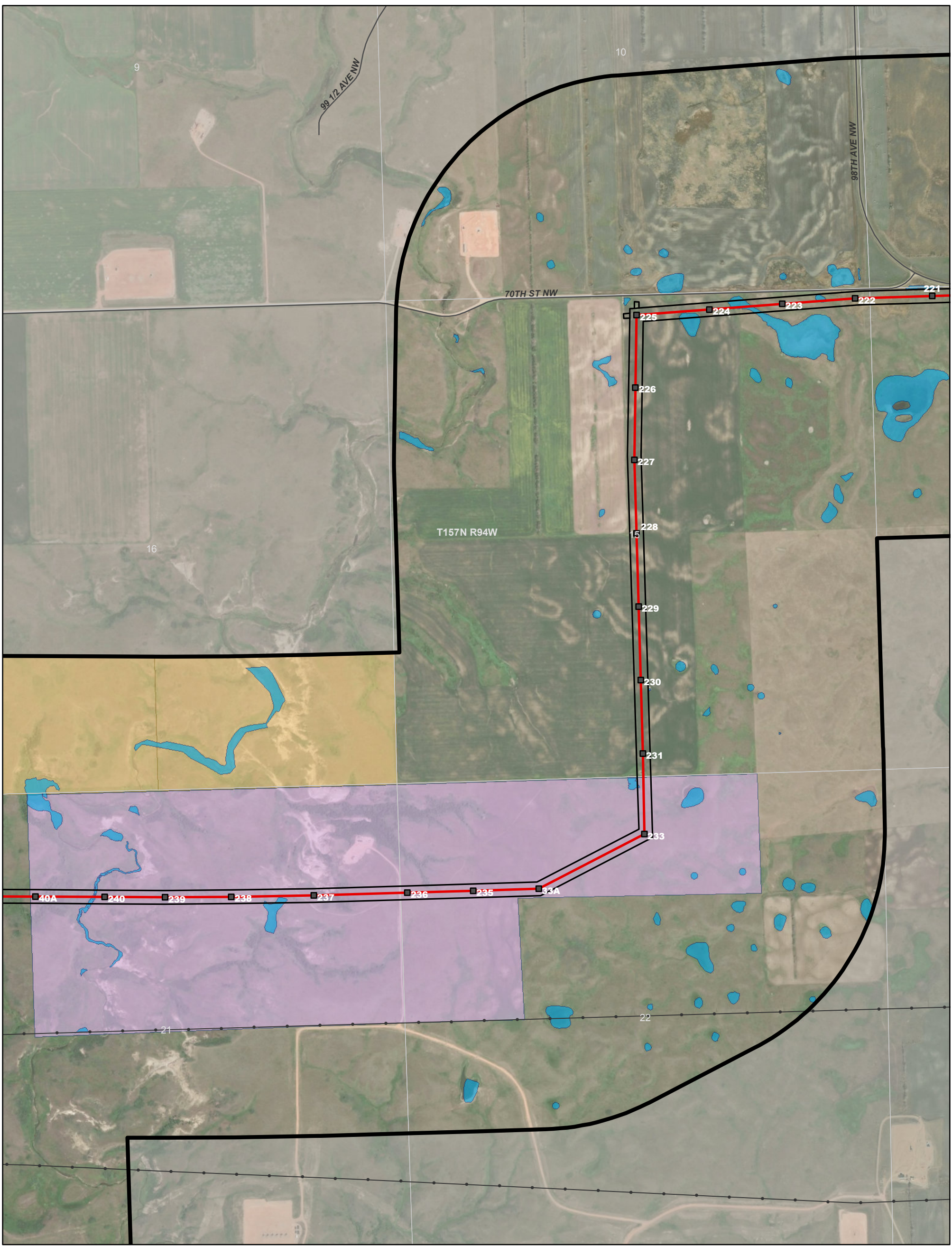
Site Plan

- Northern Divide 345-kV Transmission Line Study Corridor
- Northern Divide 345-kV Transmission Line Right-of-Way
- Northern Divide 345-kV Transmission Line Project Route
- Transmission Structure

Delineated Wetland


Delineated wetlands include AECOM and Atwell delineated wetlands/other waters. Wetland delineations were focused around the Project ROW; not all wetlands/other waters were delineated within the Study Corridor.





Site Plan Detail (Aerial)
Northern Divide
345-kV Transmission Line
Burke and Mountrail
Counties, North Dakota

Map 17 of 18



Legend

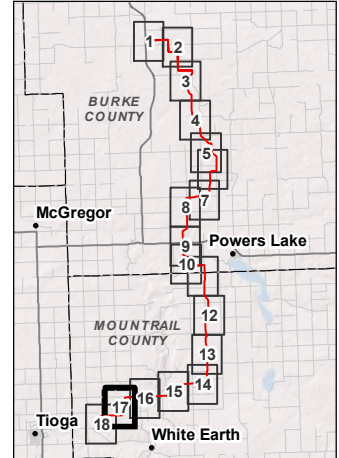
- County Road
- County Boundary
- PLSS Township Boundary
- PLSS Section Boundary
- Existing Transmission Line

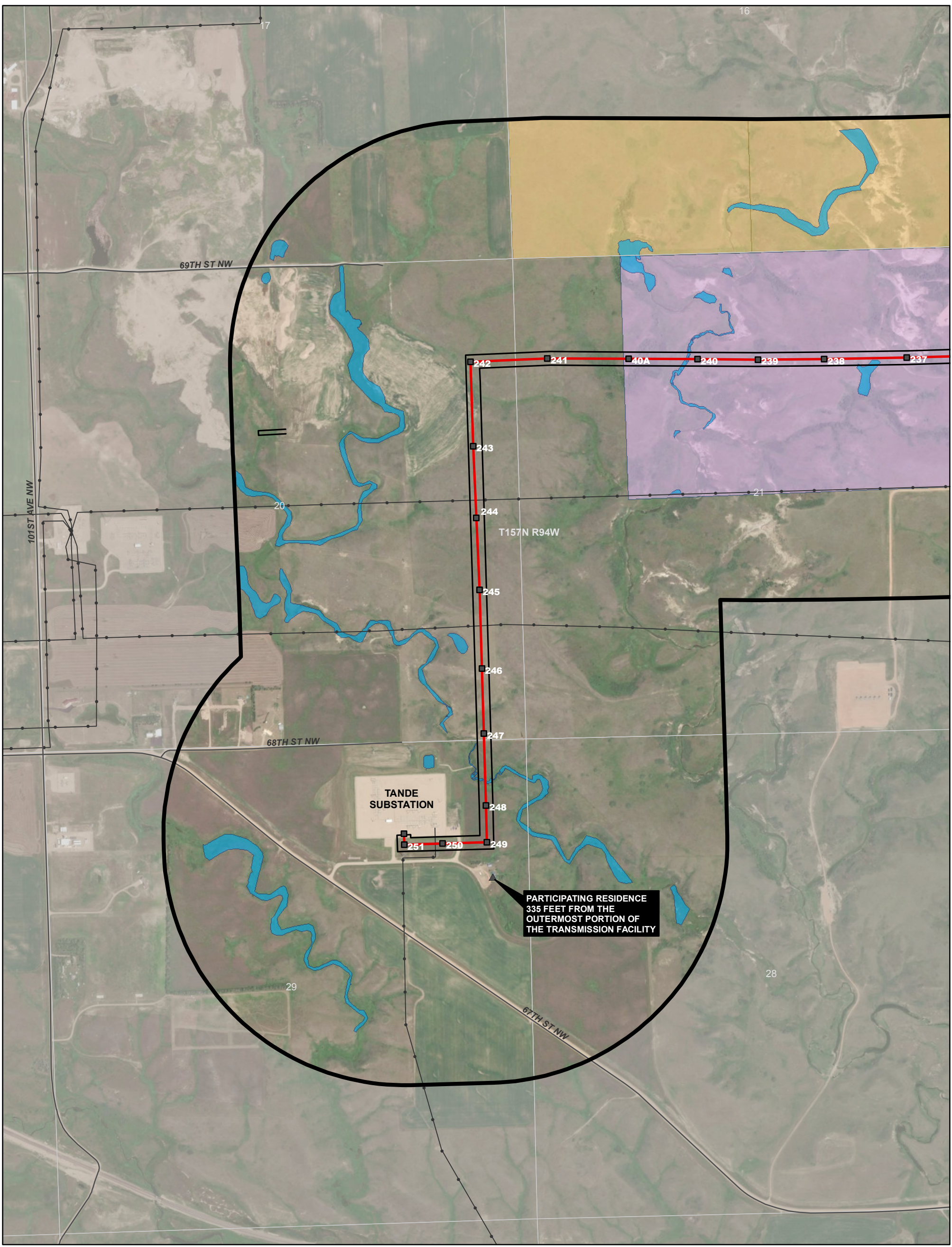
Site Plan

- Northern Divide 345-kV Transmission Line Study Corridor
- Northern Divide 345-kV Transmission Line Right-of-Way
- Northern Divide 345-kV Transmission Line Project Route
- Transmission Structure

- Delineated Wetland
- Private Land Open to Sportsmen
- State Trust Land


Delineated wetlands include AECOM and Atwell delineated wetlands/other waters. Wetland delineations were focused around the Project ROW; not all wetlands/other waters were delineated within the Study Corridor.





Site Plan Detail (Aerial)
Northern Divide
345-kV Transmission Line
Burke and Mountrail
Counties, North Dakota

Map 18 of 18



Legend

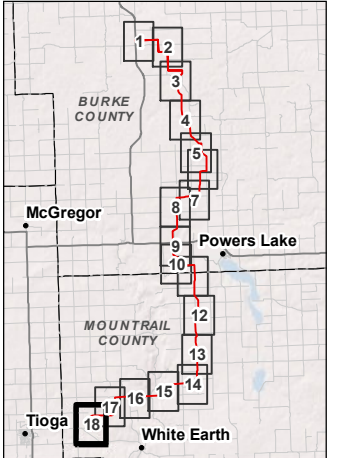
- County Road
- County Boundary
- PLSS Township Boundary
- PLSS Section Boundary
- Existing Transmission Line

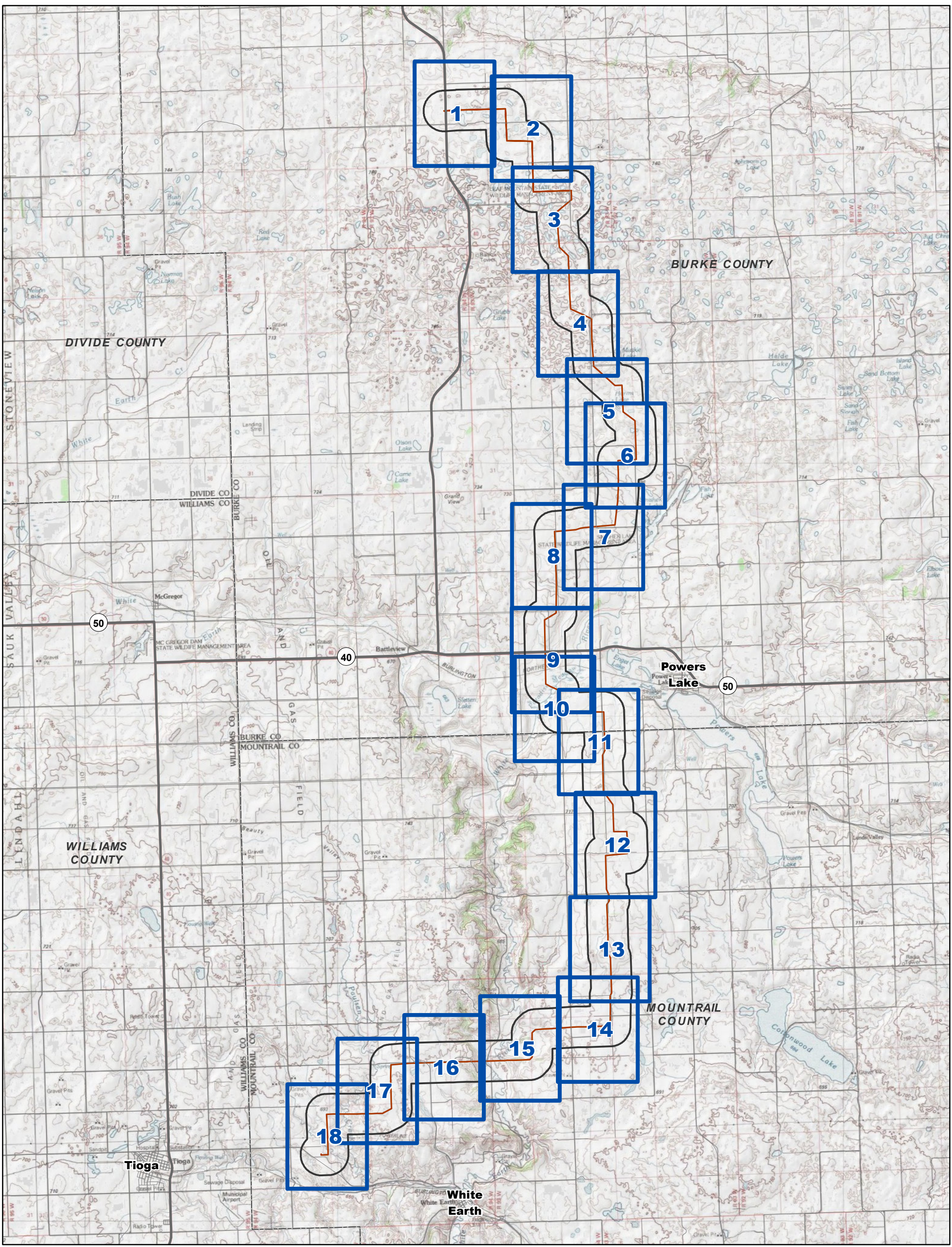
Site Plan

- Northern Divide 345-kV Transmission Line Study Corridor
- Northern Divide 345-kV Transmission Line Right-of-Way
- Northern Divide 345-kV Transmission Line Project Route
- Transmission Structure

- Delineated Wetland
- Private Land Open to Sportsmen
- State Trust Land

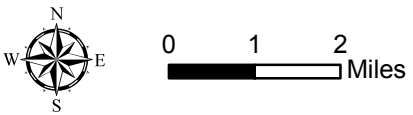
Delineated wetlands include AECOM and Atwell delineated wetlands/other waters. Wetland delineations were focused around the Project ROW; not all wetlands/other waters were delineated within the Study Corridor.





**Site Plan Detail
Index Map (Topographic)**

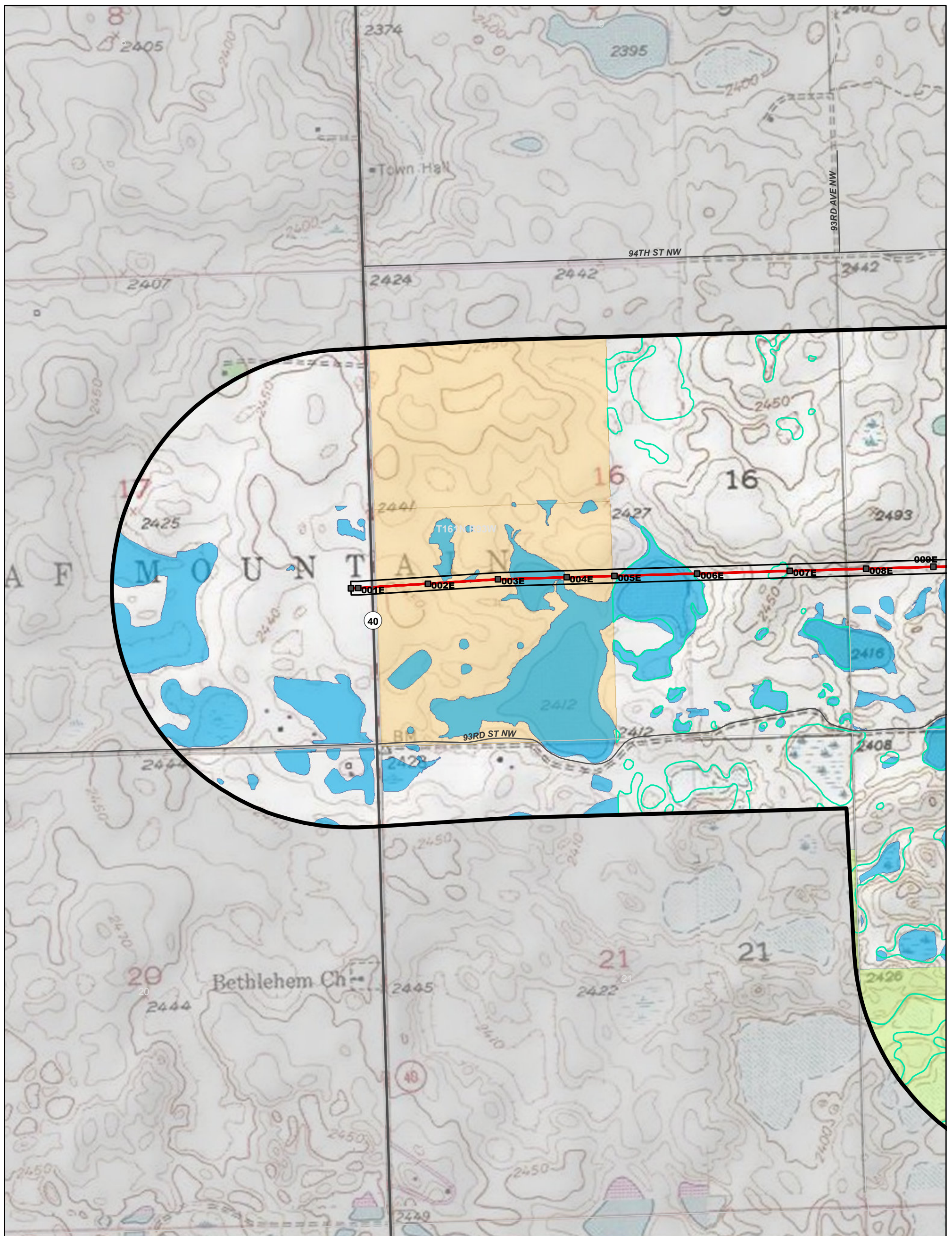
**Northern Divide
345-kV Transmission Line
Burke and Mountrail
Counties, North Dakota**



- Legend**
- County Road
 - State/Federal Highway
 - County Boundary
 - Map Series Page


- Site Plan**
- Northern Divide 345-kV T Transmission Line Study Corridor
 - Northern Divide 345-kV Transmission Line Project Route





**Site Plan Detail
(Topographic)**
Northern Divide
345-kV Transmission Line
Burke and Mountrail
Counties, North Dakota

Map 1 of 18



AECOM

Legend

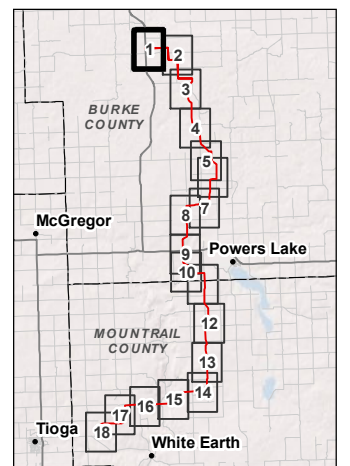
- County Road
- State/Federal Highway
- County Boundary
- PLSS Township Boundary
- PLSS Section Boundary

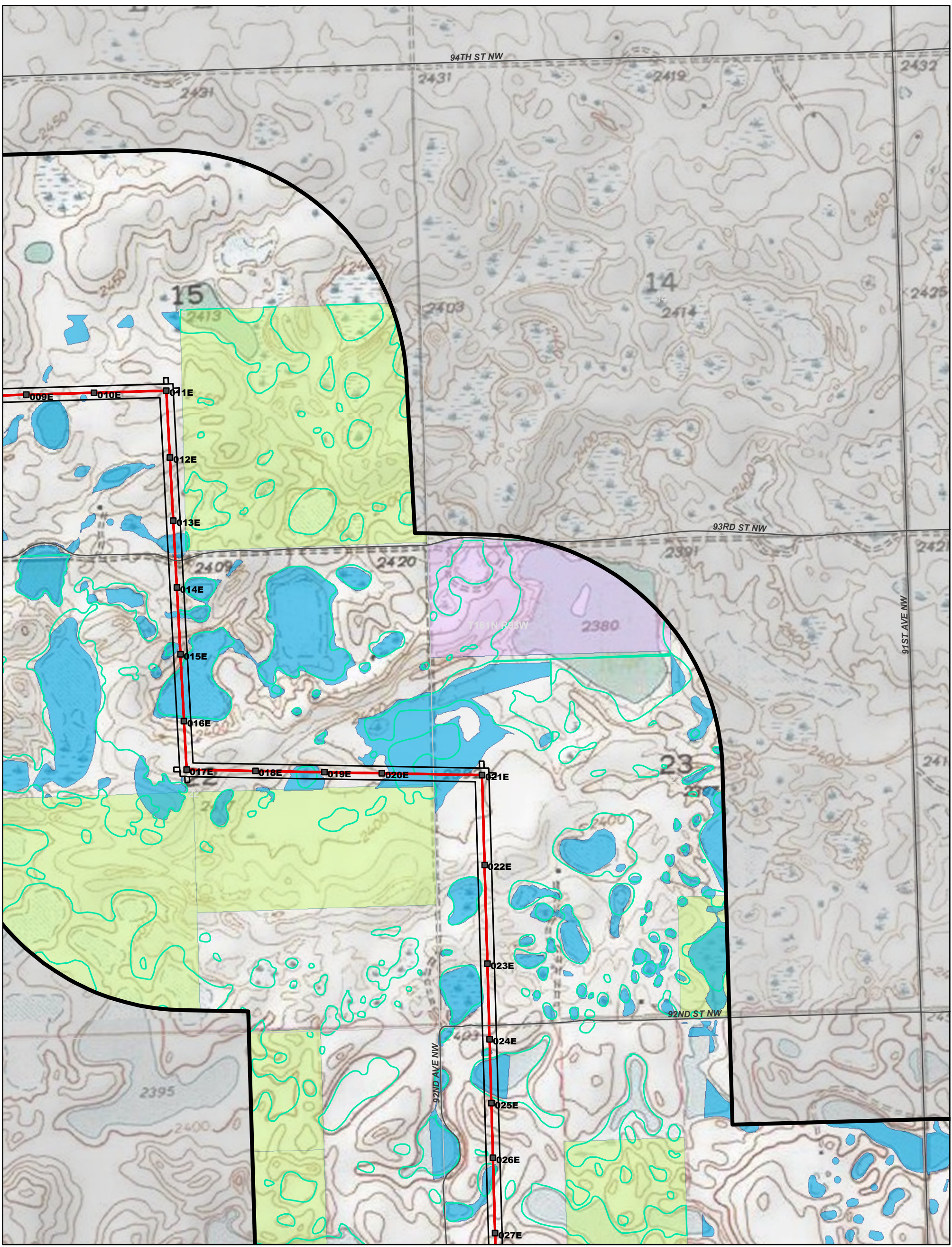
Site Plan

- ▭ Northern Divide 345-kV Transmission Line Study Corridor
- ▭ Northern Divide 345-kV Transmission Line Right-of-Way
- Northern Divide 345-kV Transmission Line Project Route
- Transmission Structure

- Delineated Wetland
- USFWS Wetland Easement
- State Trust Land
- USFWS Grassland Easement


Delineated wetlands include AECOM and Atwell delineated wetlands/other waters. Wetland delineations were focused around the Project ROW; not all wetlands/other waters were delineated within the Study Corridor.





**Site Plan Detail
(Topographic)**
**Northern Divide
345-kV Transmission Line
Burke and Mountrail
Counties, North Dakota**

Map 2 of 18



Legend

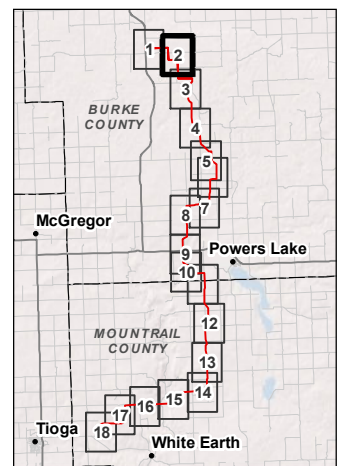
- County Road
- County Boundary
- PLSS Township Boundary
- PLSS Section Boundary

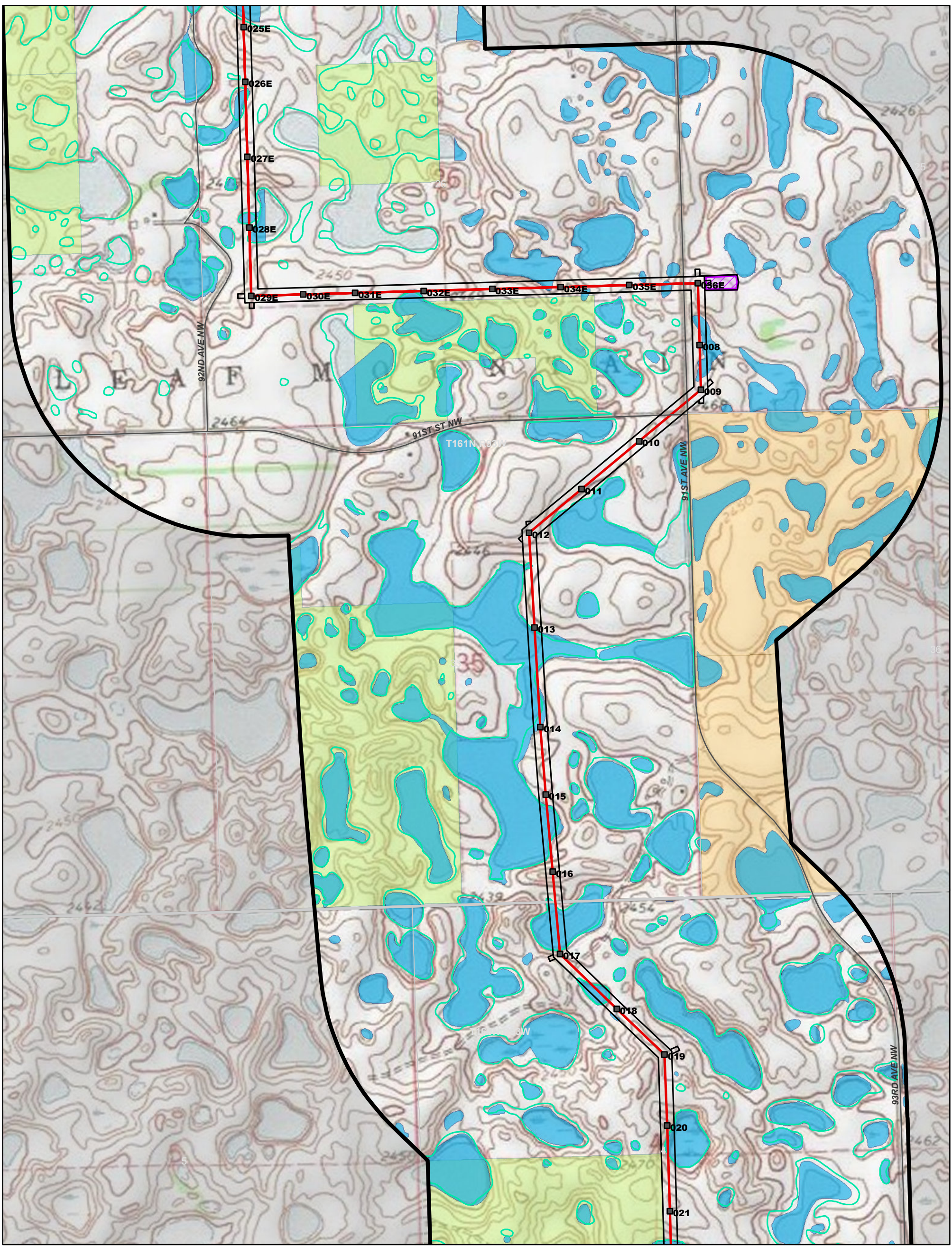
Site Plan

- ▭ Northern Divide 345-kV Transmission Line Study Corridor
- ▭ Northern Divide 345-kV Transmission Line Right-of-Way
- Northern Divide 345-kV Transmission Line Project Route
- Transmission Structure

- Delineated Wetland
- USFWS Wetland Easement
- Private Land Open to Sportsmen
- USFWS Grassland Easement

Delineated wetlands include AECOM and Atwell delineated wetlands/other waters. Wetland delineations were focused around the Project ROW; not all wetlands/other waters were delineated within the Study Corridor.





**Site Plan Detail
(Topographic)**
**Northern Divide
345-kV Transmission Line
Burke and Mountrail
Counties, North Dakota**

Map 3 of 18



Legend

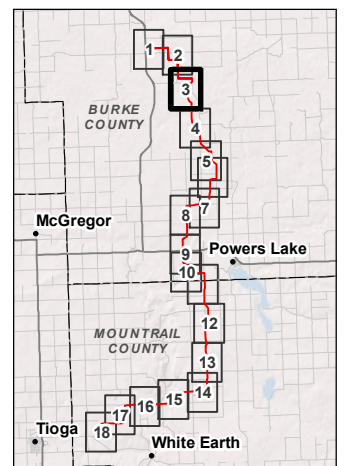
- County Road
- County Boundary
- PLSS Township Boundary
- PLSS Section Boundary

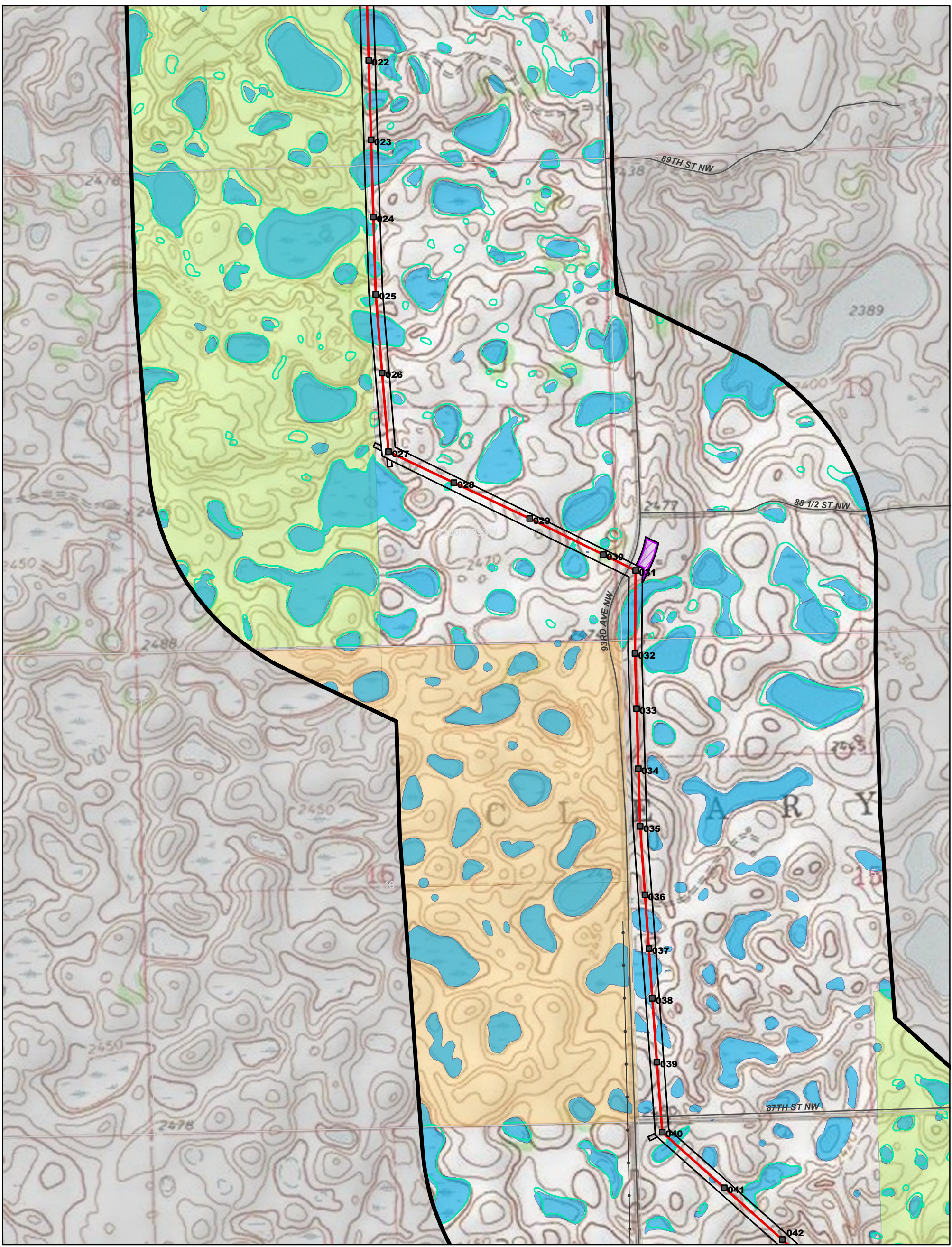
Site Plan

- Northern Divide 345-kV Transmission Line Study Corridor
- Northern Divide 345-kV Transmission Line Right-of-Way
- Northern Divide 345-kV Transmission Line Project Route
- Transmission Structure
- Pulling Location

- Delineated Wetland
- USFWS Wetland Easement
- State Trust Land
- USFWS Grassland Easement

Delineated wetlands include AECOM and Atwell delineated wetlands/other waters. Wetland delineations were focused around the Project ROW; not all wetlands/other waters were delineated within the Study Corridor.





**Site Plan Detail
(Topographic)**
**Northern Divide
345-kV Transmission Line
Burke and Mountrail
Counties, North Dakota**

Map 4 of 18



Legend

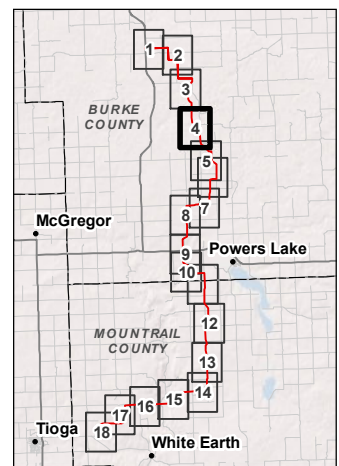
- County Road
- County Boundary
- PLSS Township Boundary
- PLSS Section Boundary
- Existing Transmission Line

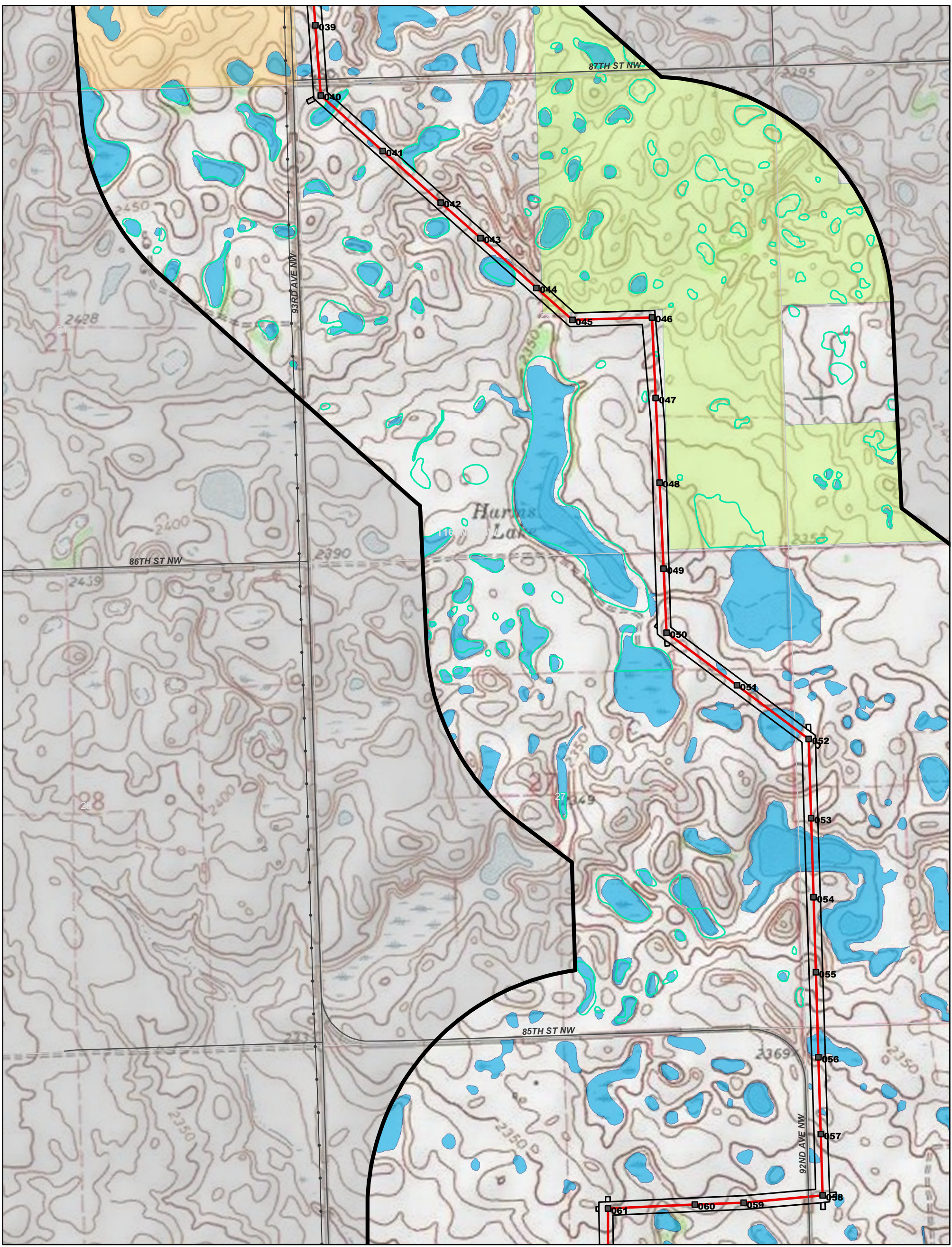
Site Plan

- Northern Divide 345-kV Transmission Line Study Corridor
- Northern Divide 345-kV Transmission Line Right-of-Way
- Northern Divide 345-kV Transmission Line Project Route
- Transmission Structure
- ▨ Pulling Location

- Delineated Wetland
- USFWS Wetland Easement
- State Trust Land
- USFWS Grassland Easement


Delineated wetlands include AECOM and Atwell delineated wetlands/other waters. Wetland delineations were focused around the Project ROW; not all wetlands/other waters were delineated within the Study Corridor.





**Site Plan Detail
(Topographic)**
**Northern Divide
345-kV Transmission Line
Burke and Mountrail
Counties, North Dakota**

Map 5 of 18



Legend

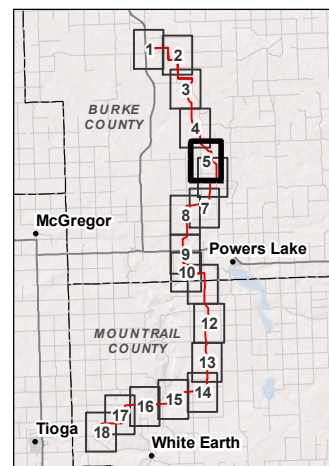
- County Road
- County Boundary
- PLSS Township Boundary
- PLSS Section Boundary
- Existing Transmission Line

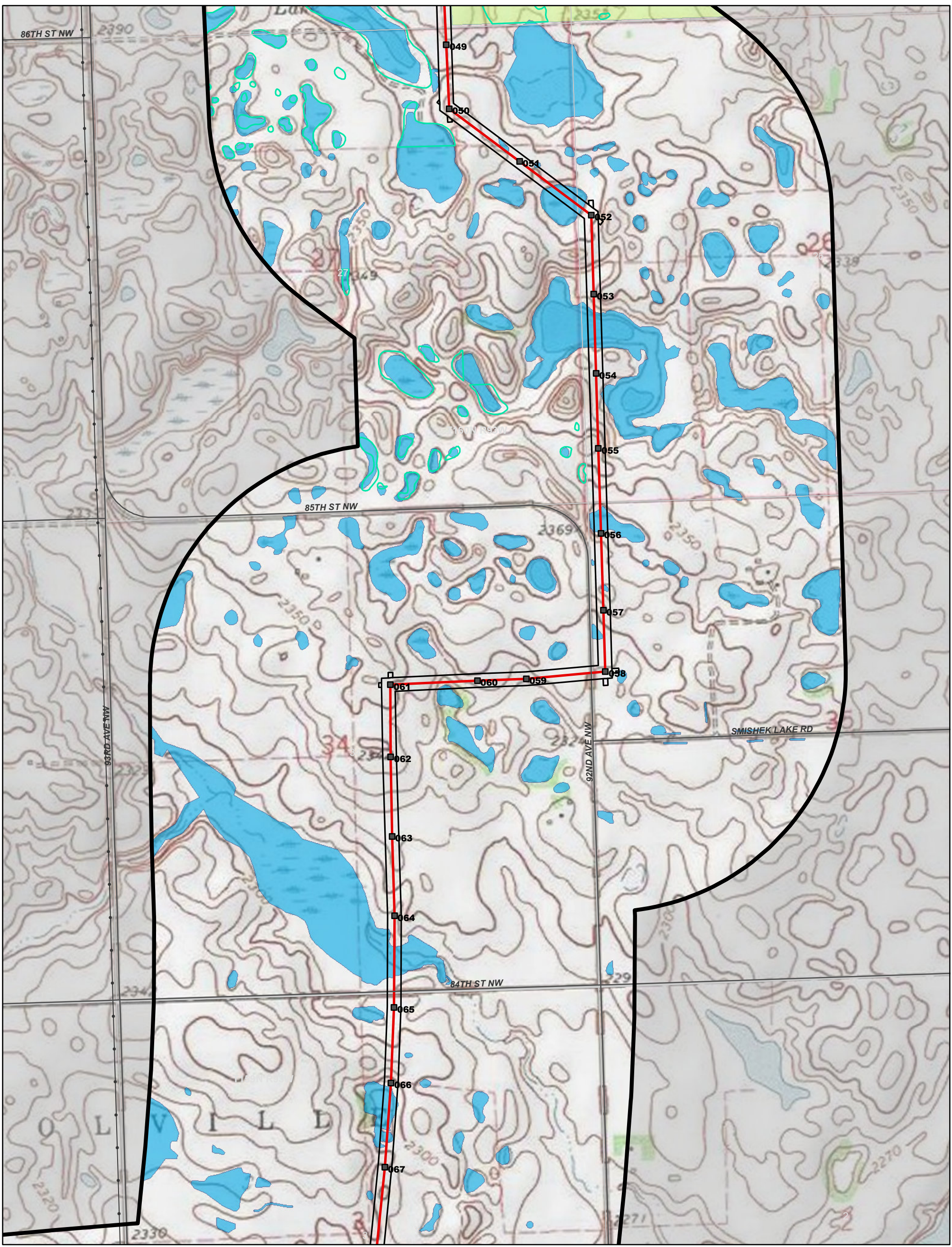
Site Plan

- Northern Divide 345-kV Transmission Line Study Corridor
- Northern Divide 345-kV Transmission Line Right-of-Way
- Northern Divide 345-kV Transmission Line Project Route
- Transmission Structure

- Delineated Wetland
- USFWS Wetland Easement
- State Trust Land
- USFWS Grassland Easement


Delineated wetlands include AECOM and Atwell delineated wetlands/other waters. Wetland delineations were focused around the Project ROW; not all wetlands/other waters were delineated within the Study Corridor.





**Site Plan Detail
(Topographic)**
**Northern Divide
345-kV Transmission Line
Burke and Mountrail
Counties, North Dakota**

Map 6 of 18



Legend

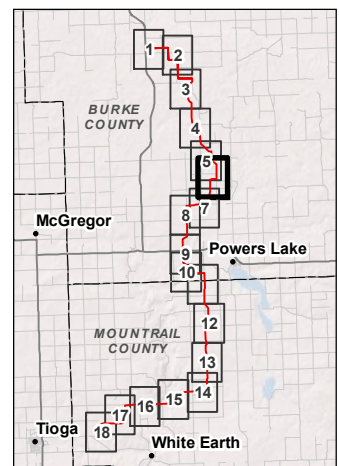
- County Road
- County Boundary
- PLSS Township Boundary
- PLSS Section Boundary
- Existing Transmission Line

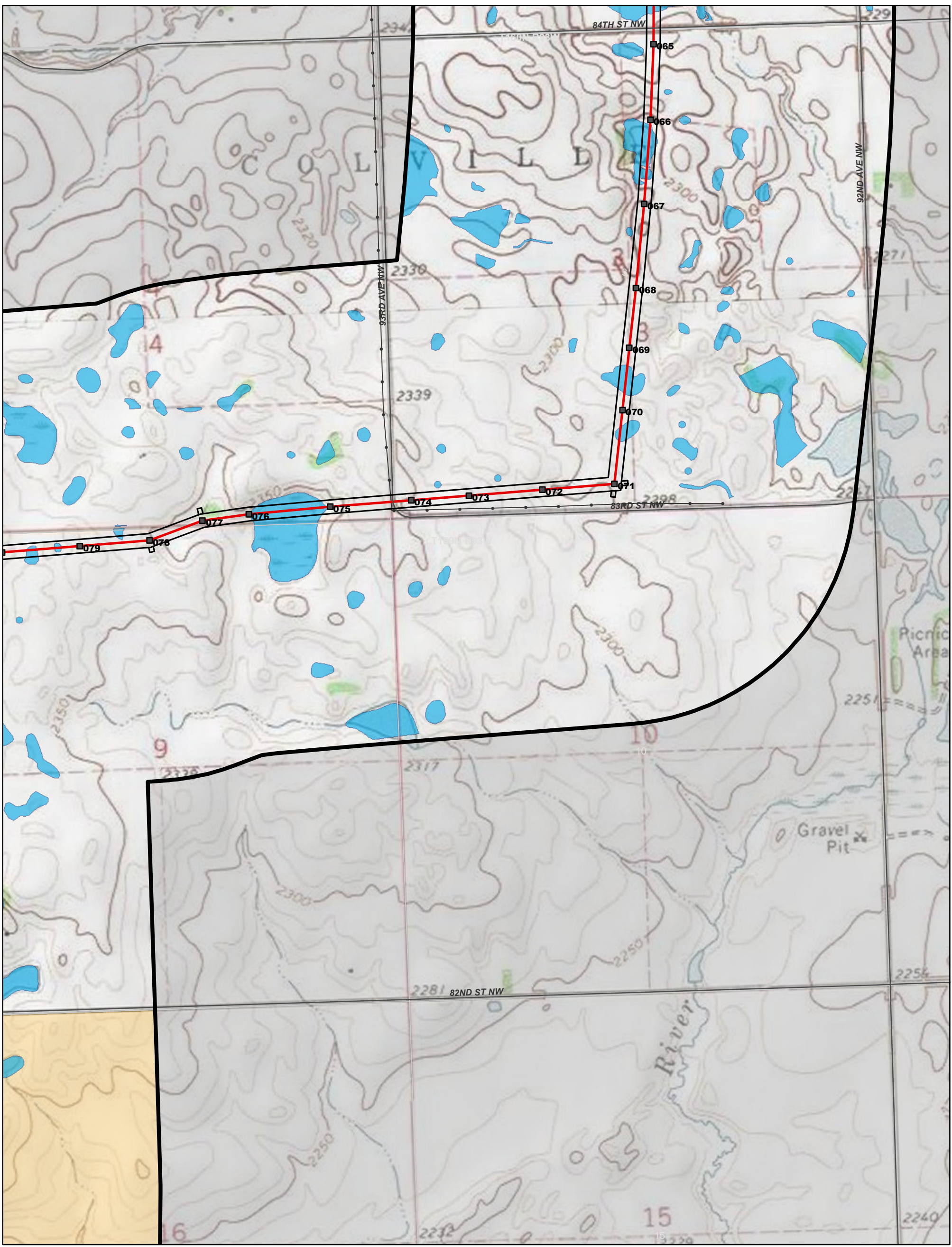
Site Plan

- ▭ Northern Divide 345-kV Transmission Line Study Corridor
- ▭ Northern Divide 345-kV Transmission Line Right-of-Way
- Northern Divide 345-kV Transmission Line Project Route
- Transmission Structure

- Delineated Wetland
- USFWS Wetland Easement
- USFWS Grassland Easement

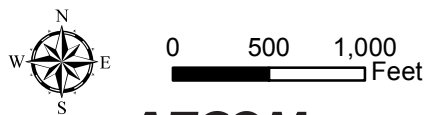
Delineated wetlands include AECOM and Atwell delineated wetlands/other waters. Wetland delineations were focused around the Project ROW; not all wetlands/other waters were delineated within the Study Corridor.





**Site Plan Detail
(Topographic)**
**Northern Divide
345-kV Transmission Line
Burke and Mountrail
Counties, North Dakota**

Map 7 of 18



Legend

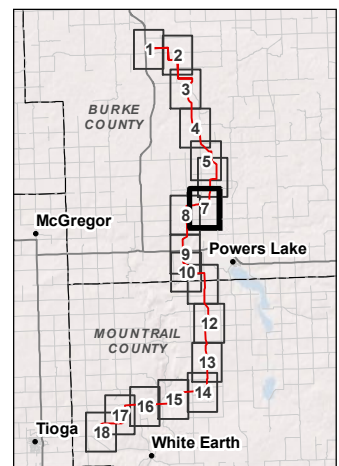
- County Road
- County Boundary
- PLSS Township Boundary
- PLSS Section Boundary
- Existing Transmission Line

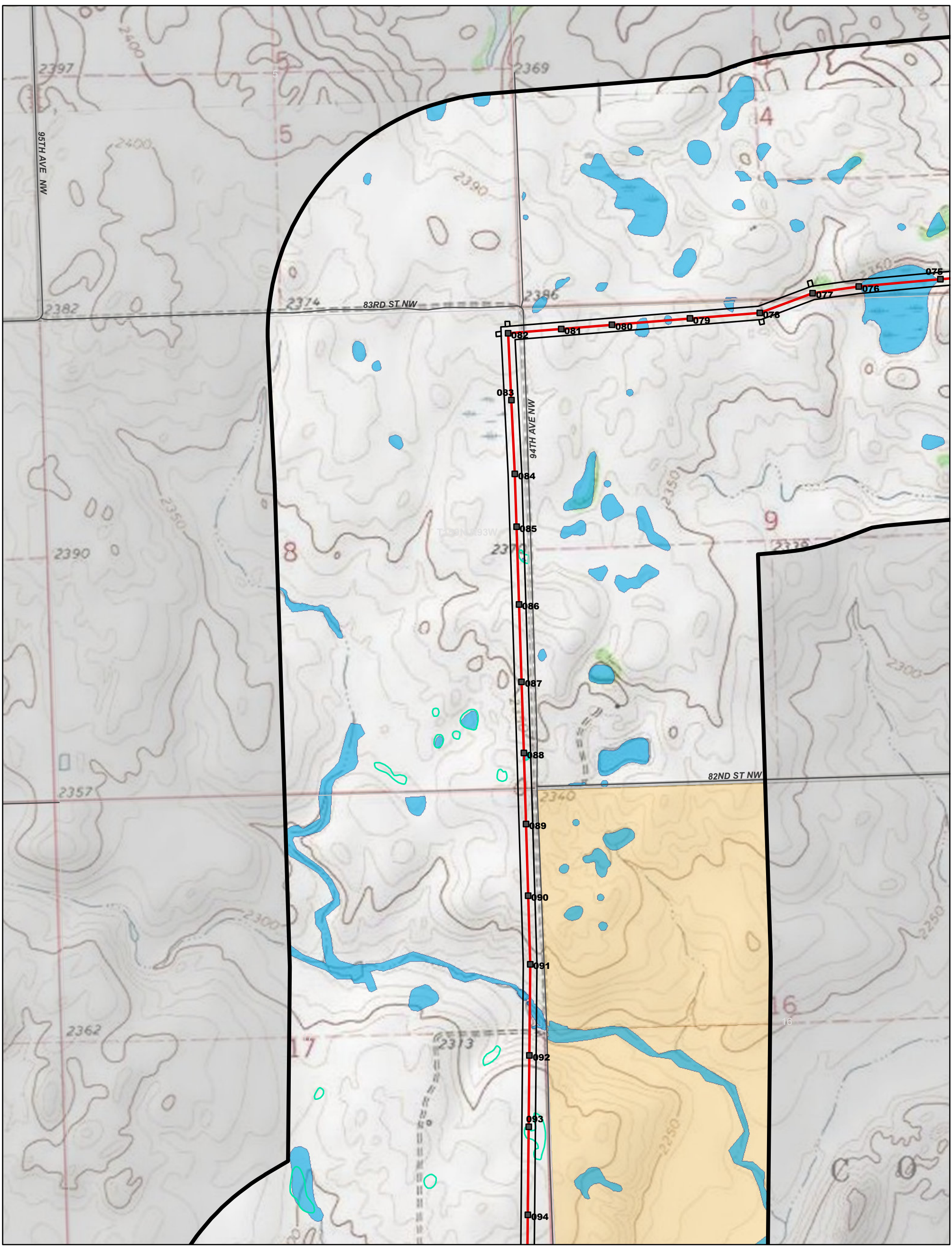
Site Plan

- ▭ Northern Divide 345-kV Transmission Line Study Corridor
- ▭ Northern Divide 345-kV Transmission Line Right-of-Way
- Northern Divide 345-kV Transmission Line Project Route
- Transmission Structure

- Delineated Wetland
- State Trust Land


Delineated wetlands include AECOM and Atwell delineated wetlands/other waters. Wetland delineations were focused around the Project ROW; not all wetlands/other waters were delineated within the Study Corridor.





**Site Plan Detail
(Topographic)**
**Northern Divide
345-kV Transmission Line
Burke and Mountrail
Counties, North Dakota**

Map 8 of 18



Legend

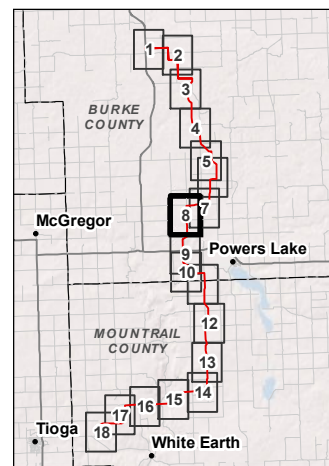
- County Road
- County Boundary
- PLSS Township Boundary
- PLSS Section Boundary

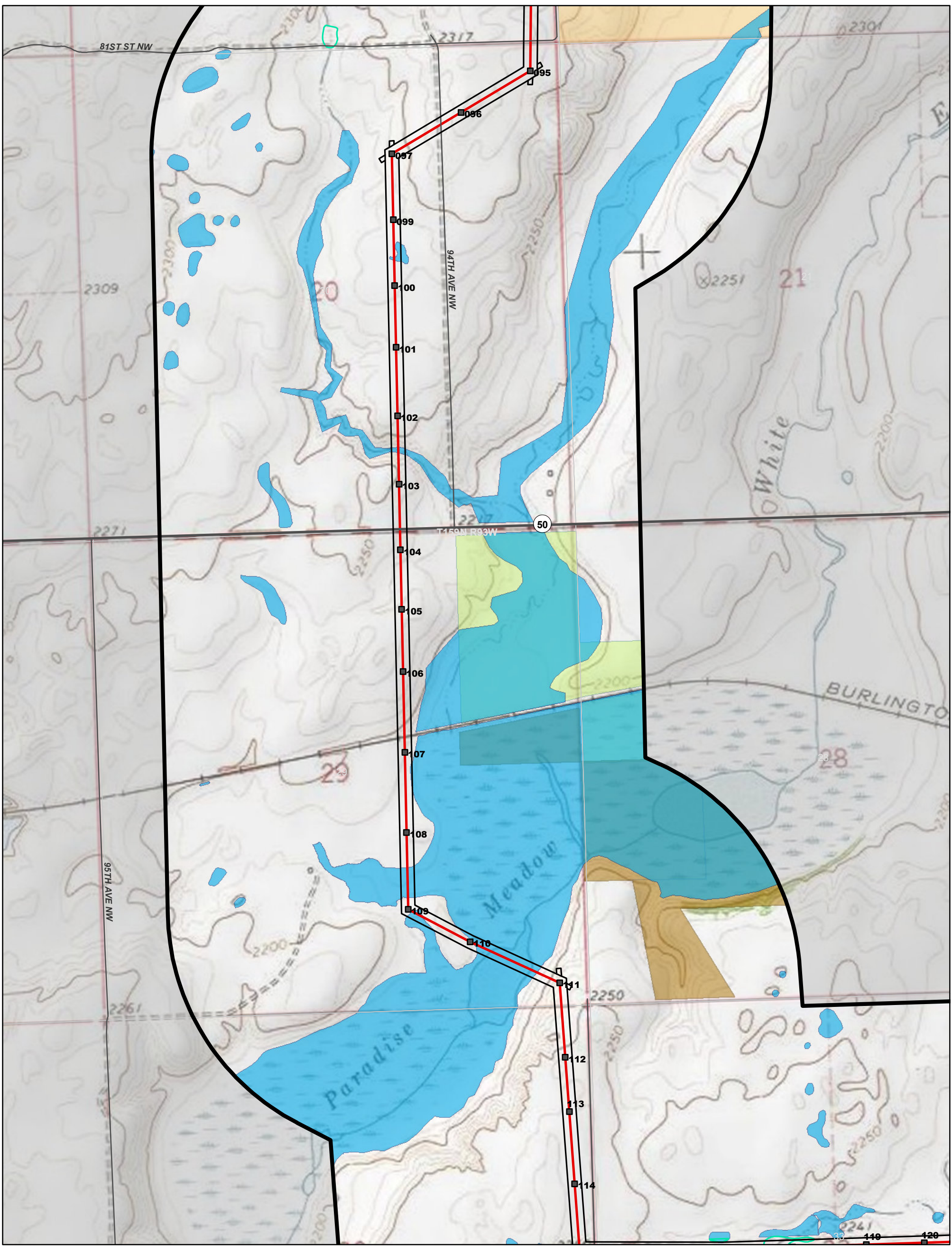
Site Plan

- Northern Divide 345-kV Transmission Line Study Corridor
- Northern Divide 345-kV Transmission Line Right-of-Way
- Northern Divide 345-kV Transmission Line Project Route
- Transmission Structure

- Delineated Wetland
- USFWS Wetland Easement
- State Trust Land


Delineated wetlands include AECOM and Atwell delineated wetlands/other waters. Wetland delineations were focused around the Project ROW; not all wetlands/other waters were delineated within the Study Corridor.





**Site Plan Detail
(Topographic)**
**Northern Divide
345-kV Transmission Line
Burke and Mountrail
Counties, North Dakota**

Map 9 of 18



Legend

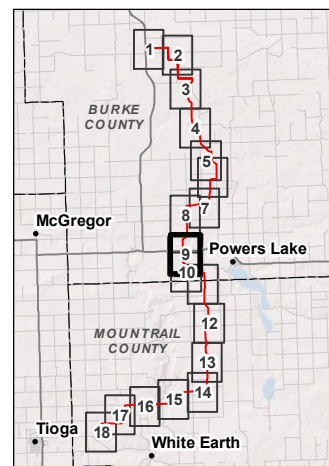
- County Road
- State/Federal Highway
- County Boundary
- PLSS Township Boundary
- PLSS Section Boundary

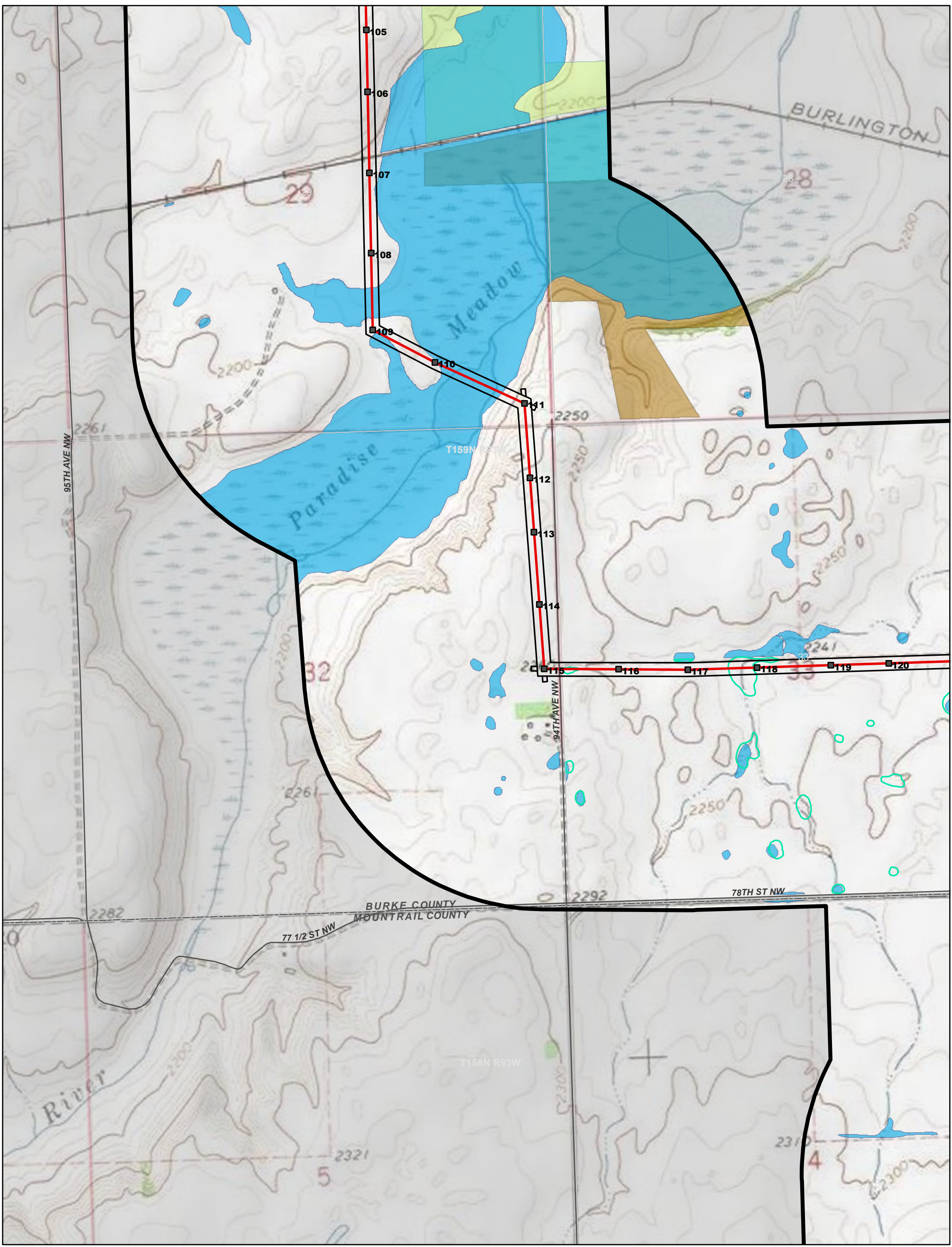
Site Plan

- Northern Divide 345-kV Transmission Line Study Corridor
- Northern Divide 345-kV Transmission Line Right-of-Way
- Northern Divide 345-kV Transmission Line Project Route
- Transmission Structure

- Delineated Wetland
- USFWS Wetland Easement
- Waterfowl Production Area
- State Trust Land
- USFWS Grassland Easement

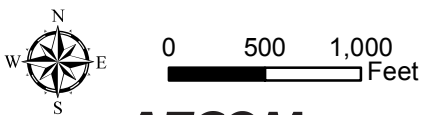
Delineated wetlands include AECOM and Atwell delineated wetlands/other waters. Wetland delineations were focused around the Project ROW; not all wetlands/other waters were delineated within the Study Corridor.





**Site Plan Detail
(Topographic)**
**Northern Divide
345-kV Transmission Line
Burke and Mountrail
Counties, North Dakota**

Map 10 of 18



Legend

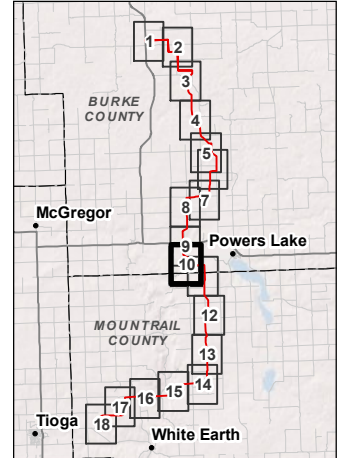
- County Road
- County Boundary
- PLSS Township Boundary
- PLSS Section Boundary

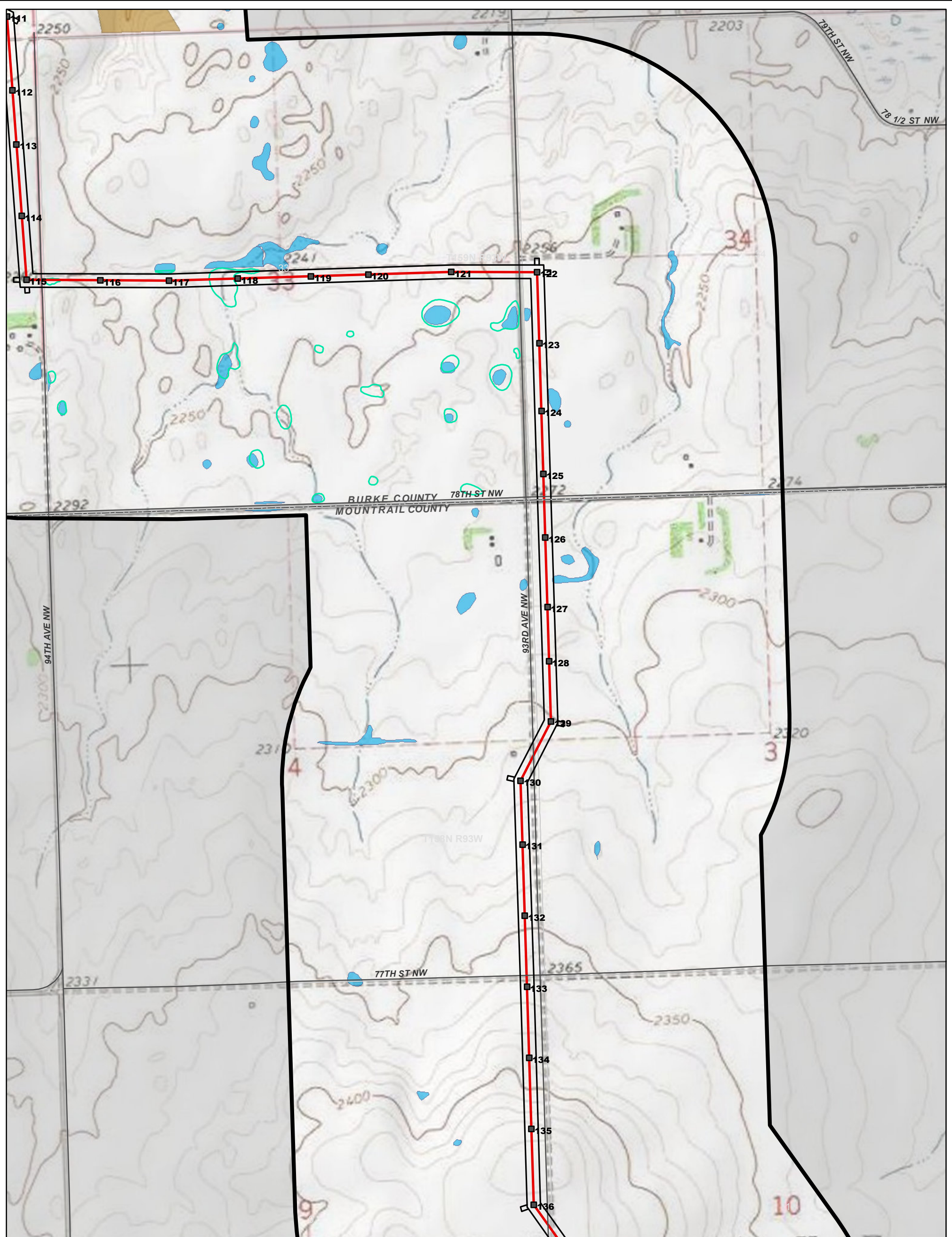
Site Plan

- ▭ Northern Divide 345-kV Transmission Line Study Corridor
- Northern Divide 345-kV Transmission Line Right-of-Way
- Northern Divide 345-kV Transmission Line Project Route
- Transmission Structure

- Delineated Wetland
- USFWS Wetland Easement
- Waterfowl Production Area
- USFWS Grassland Easement


Delineated wetlands include AECOM and Atwell delineated wetlands/other waters. Wetland delineations were focused around the Project ROW; not all wetlands/other waters were delineated within the Study Corridor.





**Site Plan Detail
(Topographic)**
**Northern Divide
345-kV Transmission Line
Burke and Mountrail
Counties, North Dakota**

Map 11 of 18



Legend

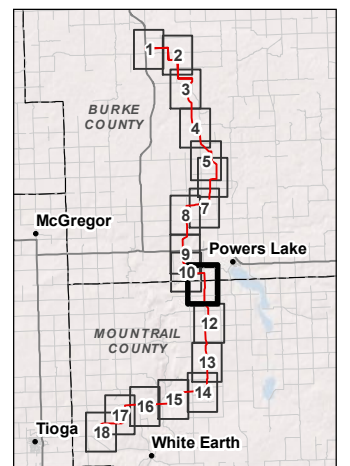
- County Road
- County Boundary
- PLSS Township Boundary
- PLSS Section Boundary

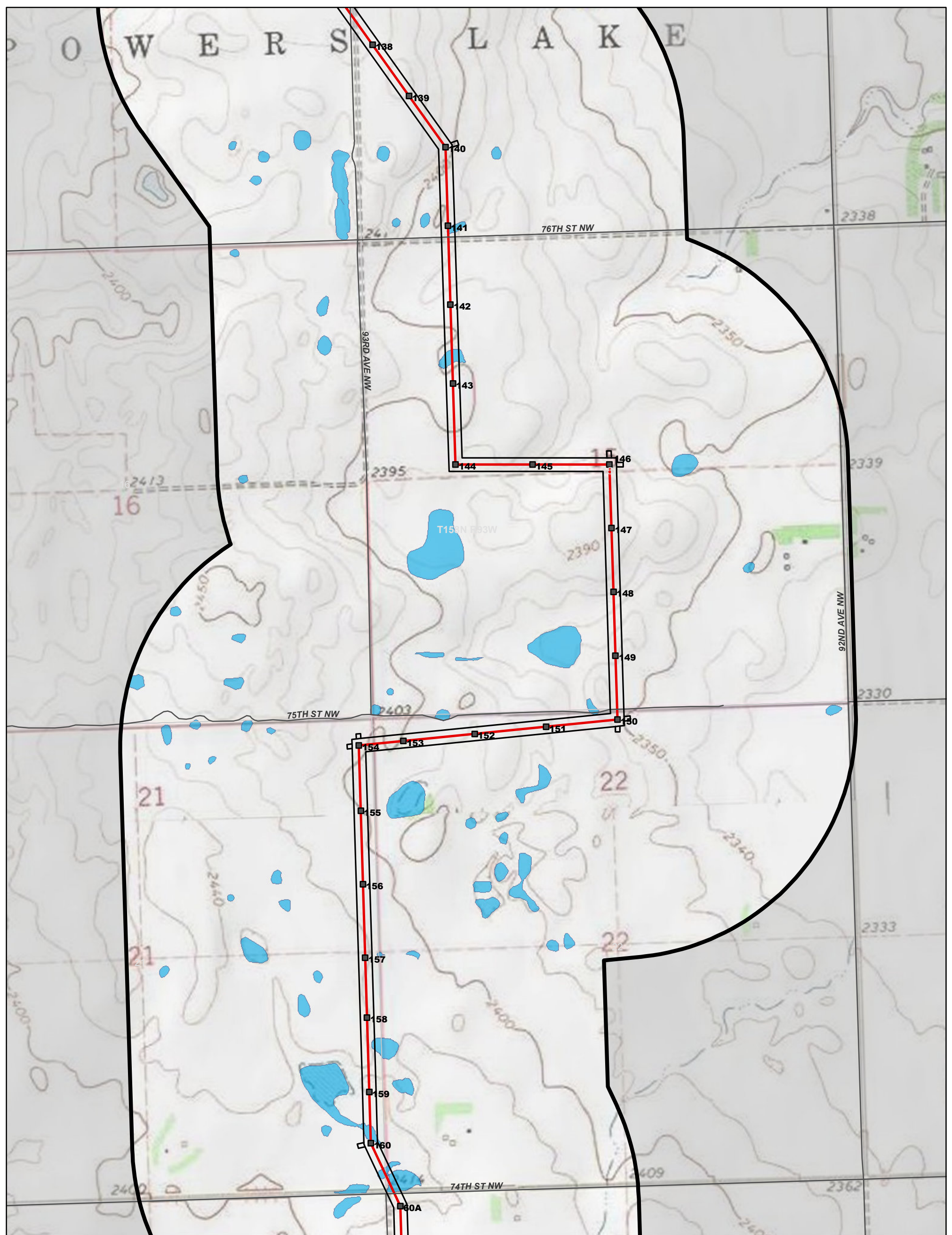
Site Plan

- Northern Divide 345-kV Transmission Line Study Corridor
- Northern Divide 345-kV Transmission Line Right-of-Way
- Northern Divide 345-kV Transmission Line Project Route
- Transmission Structure

- Delineated Wetland
- USFWS Wetland Easement
- Waterfowl Production Area

Delineated wetlands include AECOM and Atwell delineated wetlands/other waters. Wetland delineations were focused around the Project ROW; not all wetlands/other waters were delineated within the Study Corridor.





**Site Plan Detail
(Topographic)**
**Northern Divide
 345-kV Transmission Line
 Burke and Mountrail
 Counties, North Dakota**

Map 12 of 18



Legend

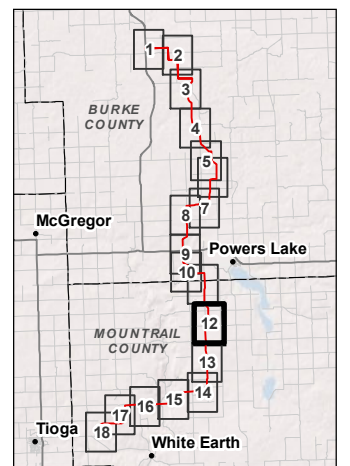
- County Road
- County Boundary
- PLSS Township Boundary
- PLSS Section Boundary

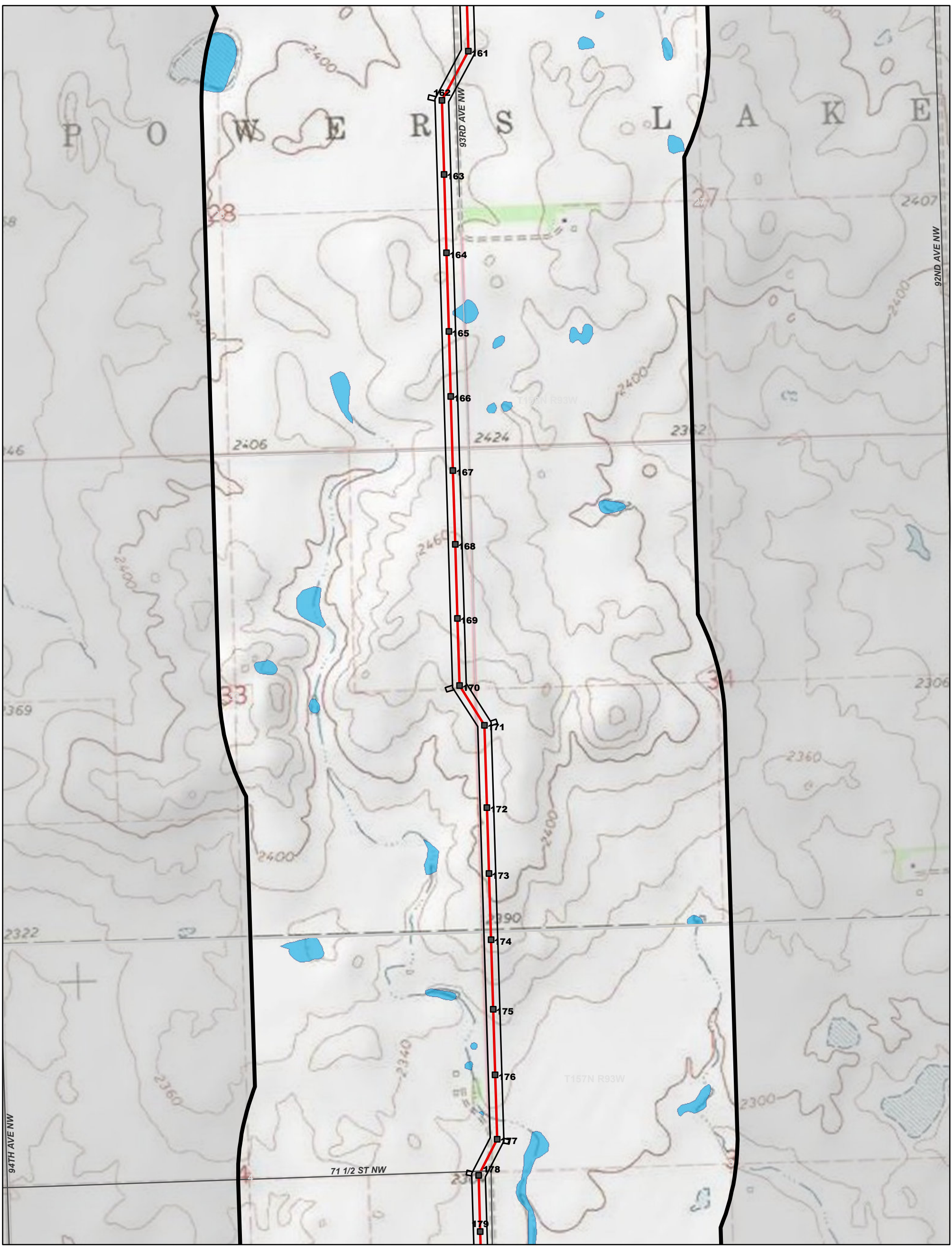
Site Plan

- Northern Divide 345-kV Transmission Line Study Corridor
- Northern Divide 345-kV Transmission Line Right-of-Way
- Northern Divide 345-kV Transmission Line Project Route
- Transmission Structure

Delineated Wetland

Delineated wetlands include AECOM and Atwell delineated wetlands/other waters. Wetland delineations were focused around the Project ROW; not all wetlands/other waters were delineated within the Study Corridor.





**Site Plan Detail
(Topographic)**
**Northern Divide
345-kV Transmission Line
Burke and Mountrail
Counties, North Dakota**

Map 13 of 18



Legend

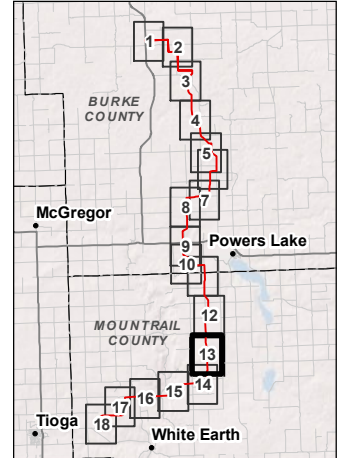
- County Road
- County Boundary
- PLSS Township Boundary
- PLSS Section Boundary

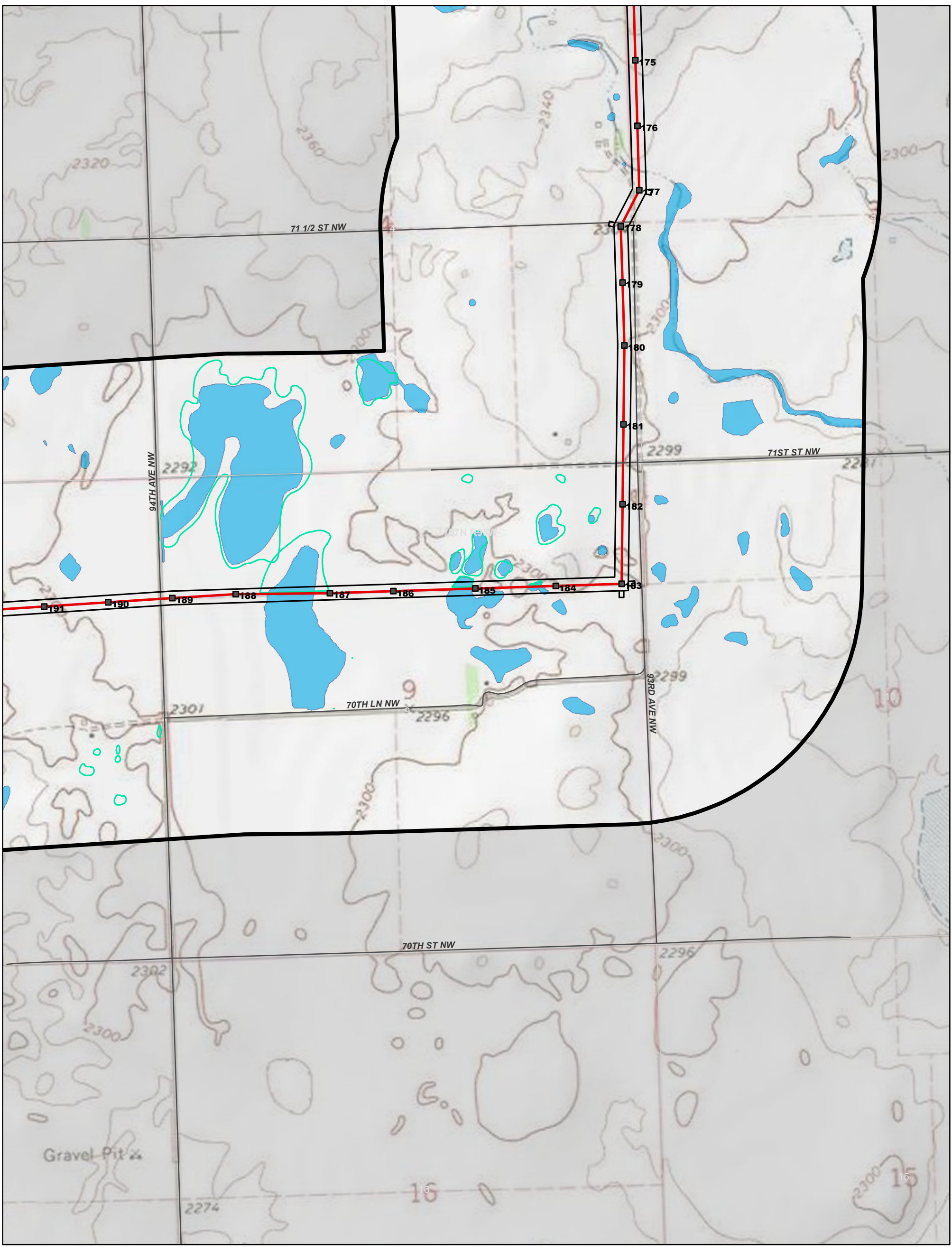
Site Plan

- Northern Divide 345-kV Transmission Line Study Corridor
- Northern Divide 345-kV Transmission Line Right-of-Way
- Northern Divide 345-kV Transmission Line Project Route
- Transmission Structure

- Delineated Wetland
- USFWS Wetland Easement

Delineated wetlands include AECOM and Atwell delineated wetlands/other waters. Wetland delineations were focused around the Project ROW; not all wetlands/other waters were delineated within the Study Corridor.





**Site Plan Detail
(Topographic)**
**Northern Divide
 345-kV Transmission Line
 Burke and Mountrail
 Counties, North Dakota**

Map 14 of 18



Legend

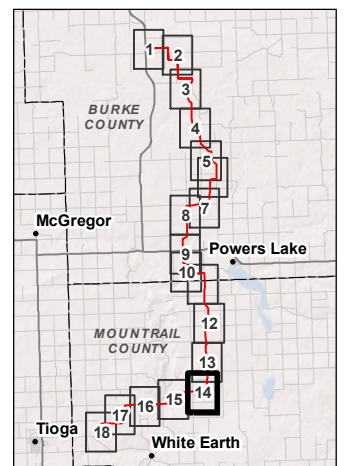
- County Road
- County Boundary
- PLSS Township Boundary
- PLSS Section Boundary

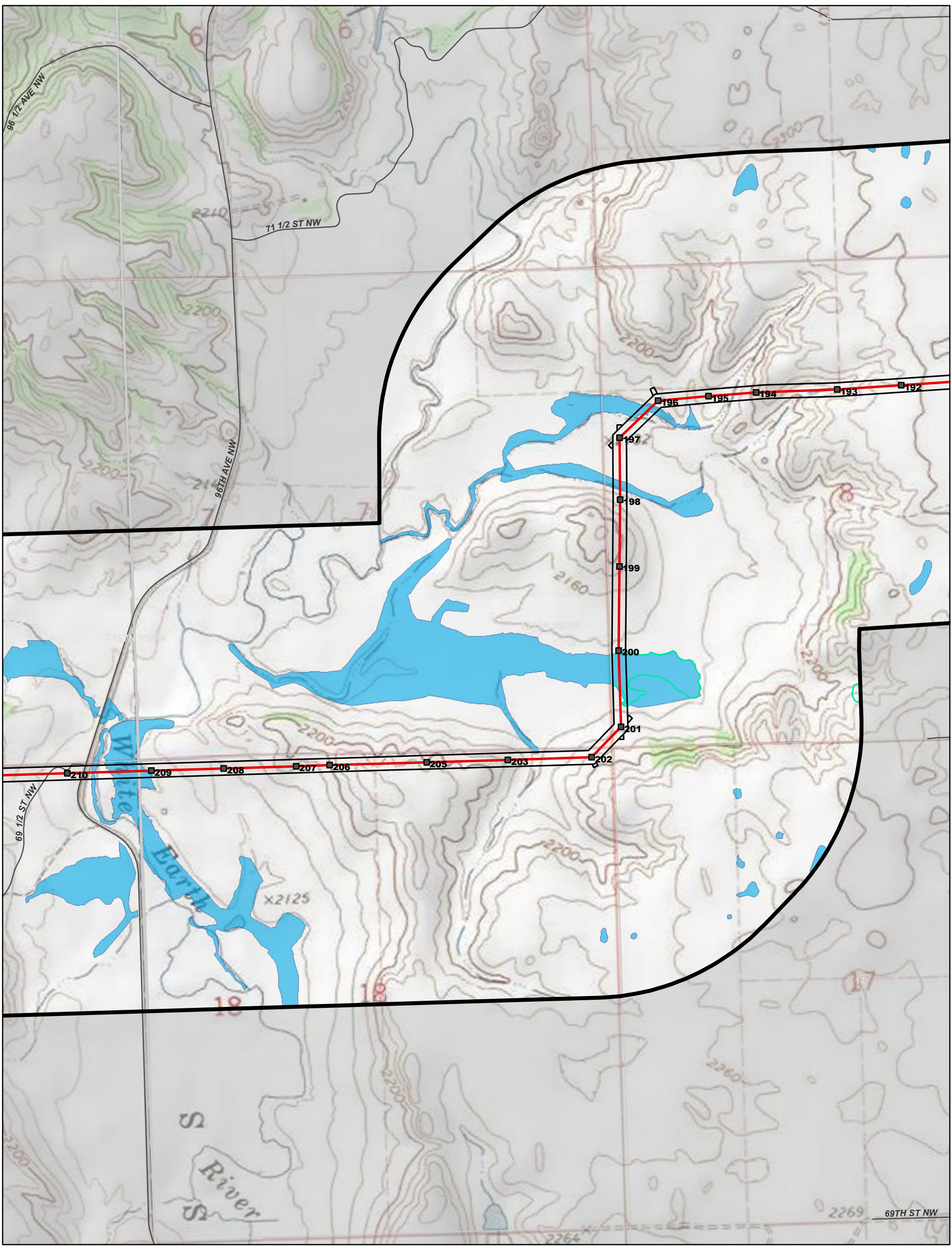
Site Plan

- Northern Divide 345-kV Transmission Line Study Corridor
- Northern Divide 345-kV Transmission Line Right-of-Way
- Northern Divide 345-kV Transmission Line Project Route
- Transmission Structure

- Delineated Wetland
- USFWS Wetland Easement

Delineated wetlands include AECOM and Atwell delineated wetlands/other waters. Wetland delineations were focused around the Project ROW; not all wetlands/other waters were delineated within the Study Corridor.





**Site Plan Detail
(Topographic)**
**Northern Divide
 345-kV Transmission Line
 Burke and Mountrail
 Counties, North Dakota**

Map 15 of 18



Legend

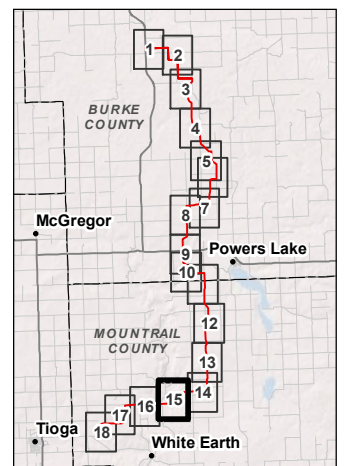
- County Road
- County Boundary
- PLSS Township Boundary
- PLSS Section Boundary

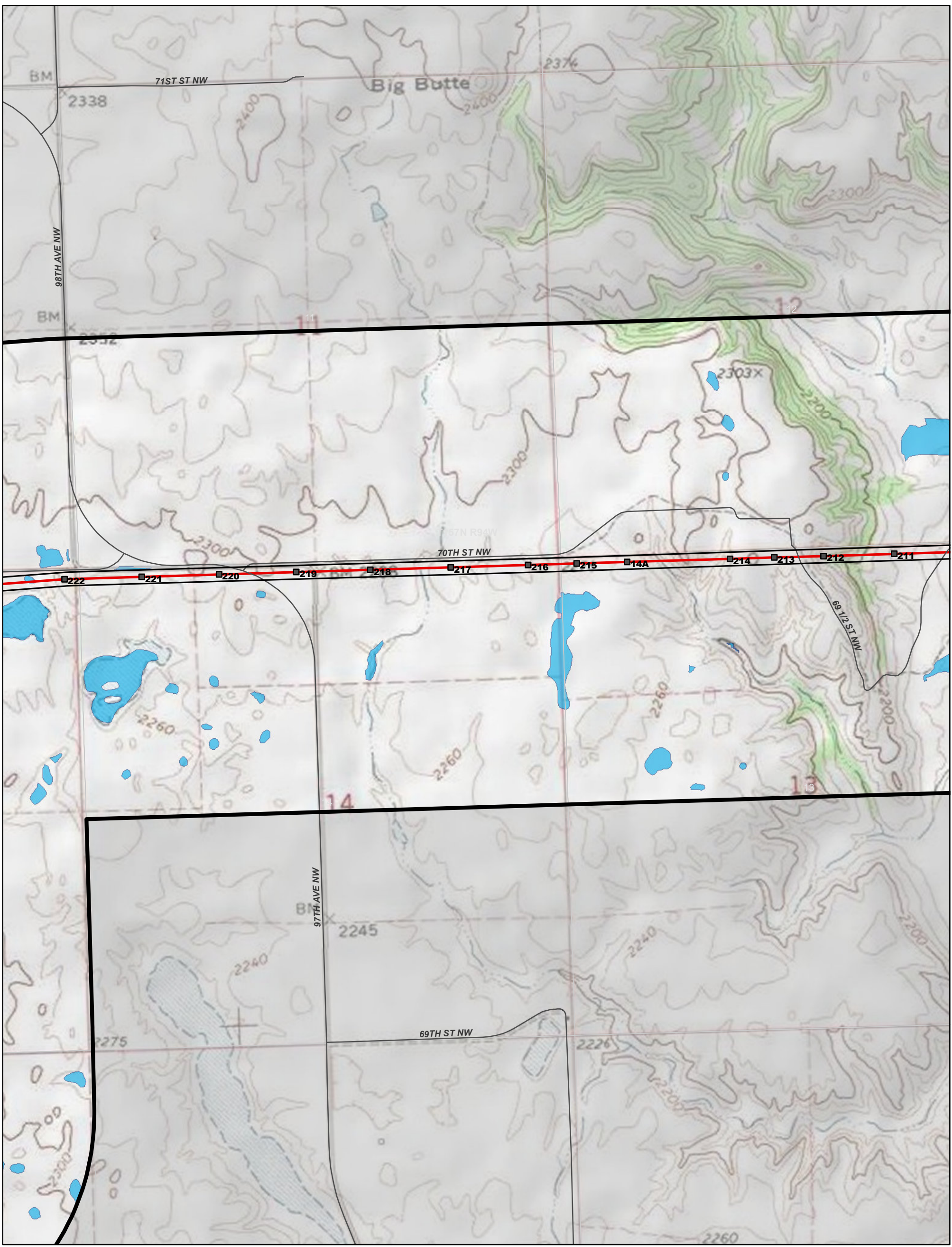
Site Plan

- ▭ Northern Divide 345-kV Transmission Line Study Corridor
- Northern Divide 345-kV Transmission Line Right-of-Way
- Northern Divide 345-kV Transmission Line Project Route
- Transmission Structure

- Delineated Wetland
- USFWS Wetland Easement

Delineated wetlands include AECOM and Atwell delineated wetlands/other waters. Wetland delineations were focused around the Project ROW; not all wetlands/other waters were delineated within the Study Corridor.





**Site Plan Detail
(Topographic)**
**Northern Divide
345-kV Transmission Line
Burke and Mountrail
Counties, North Dakota**

Map 16 of 18



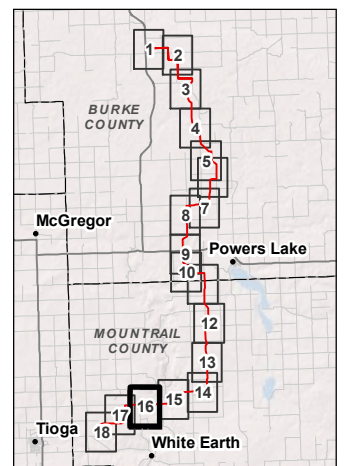
Legend

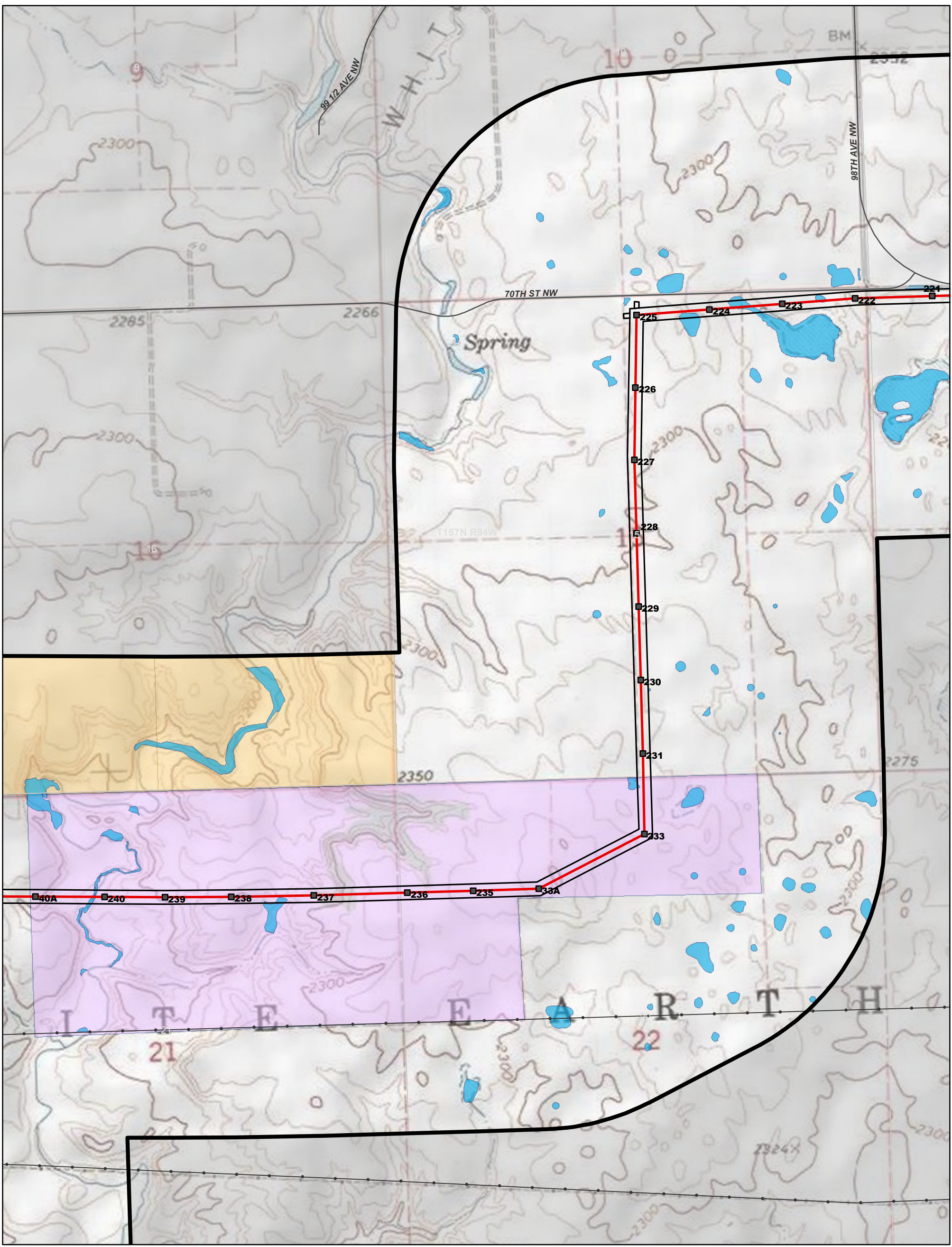
- County Road
- County Boundary
- PLSS Township Boundary
- PLSS Section Boundary
- Delineated Wetland

Site Plan

- Northern Divide 345-kV Transmission Line Study Corridor
- Northern Divide 345-kV Transmission Line Right-of-Way
- Northern Divide 345-kV Transmission Line Project Route
- Transmission Structure

Delineated wetlands include AECOM and Atwell delineated wetlands/other waters. Wetland delineations were focused around the Project ROW; not all wetlands/other waters were delineated within the Study Corridor.





**Site Plan Detail
(Topographic)**
**Northern Divide
345-kV Transmission Line
Burke and Mountrail
Counties, North Dakota**

Map 17 of 18



Legend

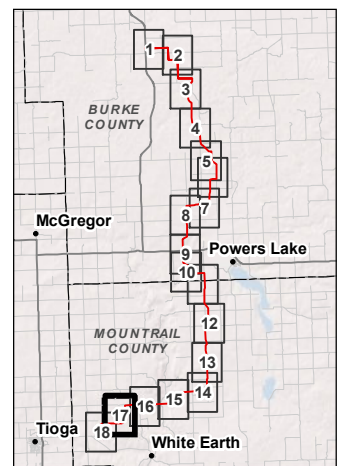
- County Road
- County Boundary
- PLSS Township Boundary
- PLSS Section Boundary
- Existing Transmission Line

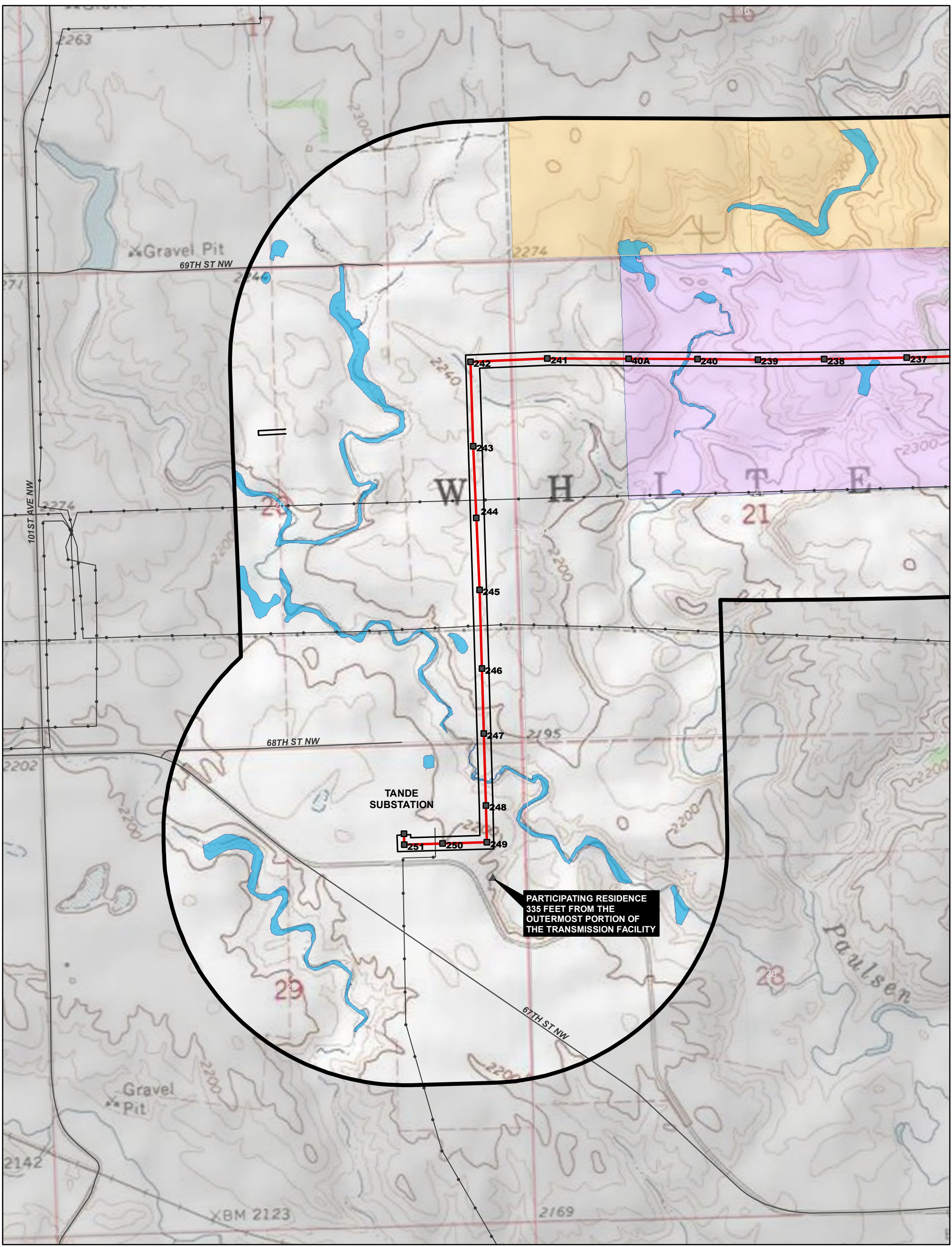
Site Plan

- Northern Divide 345-kV Transmission Line Study Corridor
- Northern Divide 345-kV Transmission Line Right-of-Way
- Northern Divide 345-kV Transmission Line Project Route
- Transmission Structure

- Delineated Wetland
- Private Land Open to Sportsmen
- State Trust Land

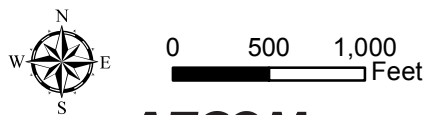
Delineated wetlands include AECOM and Atwell delineated wetlands/other waters. Wetland delineations were focused around the Project ROW; not all wetlands/other waters were delineated within the Study Corridor.





**Site Plan Detail
(Topographic)**
**Northern Divide
345-kV Transmission Line
Burke and Mountrail
Counties, North Dakota**

Map 18 of 18



Legend

- County Road
- County Boundary
- PLSS Township Boundary
- PLSS Section Boundary
- Existing Transmission Line

Site Plan

- ▭ Northern Divide 345-kV Transmission Line Study Corridor
- Northern Divide 345-kV Transmission Line Right-of-Way
- Northern Divide 345-kV Transmission Line Project Route
- Transmission Structure

- Delineated Wetland
- Private Land Open to Sportsmen
- State Trust Land

Delineated wetlands include AECOM and Atwell delineated wetlands/other waters. Wetland delineations were focused around the Project ROW; not all wetlands/other waters were delineated within the Study Corridor.

