

STATE OF NORTH DAKOTA
PUBLIC SERVICE COMMISSION

Liberty Midstream Solutions, LLC
8-Inch Alliance Pipeline – Mountrail & Williams
Siting Application

Case No. PU-20-22

AFFIDAVIT OF SERVICE BY CERTIFIED AND ELECTRONIC MAIL

STATE OF NORTH DAKOTA
COUNTY OF BURLEIGH

Geralyn R. Schmaltz deposes and says that:

she is over the age of 18 years and not a party to this action and, on the **3rd day of February 2020**, she deposited in the United States Mail, at Bismarck, North Dakota, **2** envelopes with certified postage, return receipt requested, fully prepaid, securely sealed and containing a photocopy of:

- **Notification of Application**

The envelopes were addressed as follows:

Jerol Gohrick
Lindahl Township, Williams County
10619 77th Street NW
McGregor, ND 58755
Cert. No. 7019 0700 0000 6174 3601

Brian Skaar
Bicker Township, Mountrail County
7470 100th Avenue NW
Tioga, ND 58852
Cert. No. 7019 0700 0000 6174 3618

Geralyn R. Schmaltz further deposes and says that on the **3rd day of February 2020**, she sent an electronic message to **4** addressees, each including an electronic copy in portable document format of the same document

The electronic mail was addressed as follows:

Trudy Ruland
Chairman of the Board
Mountrail County Commissioners
truland@restel.com

Stephanie Pappa
Mountrail County Auditor
stephp@co.mountrailnd.us

Steve Kemp, Chairman
Williams County Commission
stevek@co.williams.nd.us

Beth M. Innis
Williams County Auditor
bethi@co.williams.nd.us


Each address shown is the respective addressee's last reasonably ascertainable post office and electronic mail address.

Subscribed and sworn to before me
this **3rd day of February 2020**.

Genevieve Schmay

Charlene A. Magstadt
Notary Public

SEAL



STATE OF NORTH DAKOTA
PUBLIC SERVICE COMMISSION

Liberty Midstream Solutions, LLC
8-inch Alliance Pipeline – Mountrail & Williams
Siting Application

Case No. PU-20-022

NOTIFICATION OF APPLICATION

February 3, 2019


On January 17, 2020, Liberty Midstream Solutions, LLC filed an application with the Public Service Commission for a Corridor Certificate and Route Permit for the location of a residue gas pipeline, approximately 4.7 miles in length in Mountrail and Williams County, North Dakota. A map showing the pipeline location is attached. The application may be reviewed online at the following web link:

<https://psc130.psc.state.nd.us/casedoc/2020/20-0022/001-020.pdf>

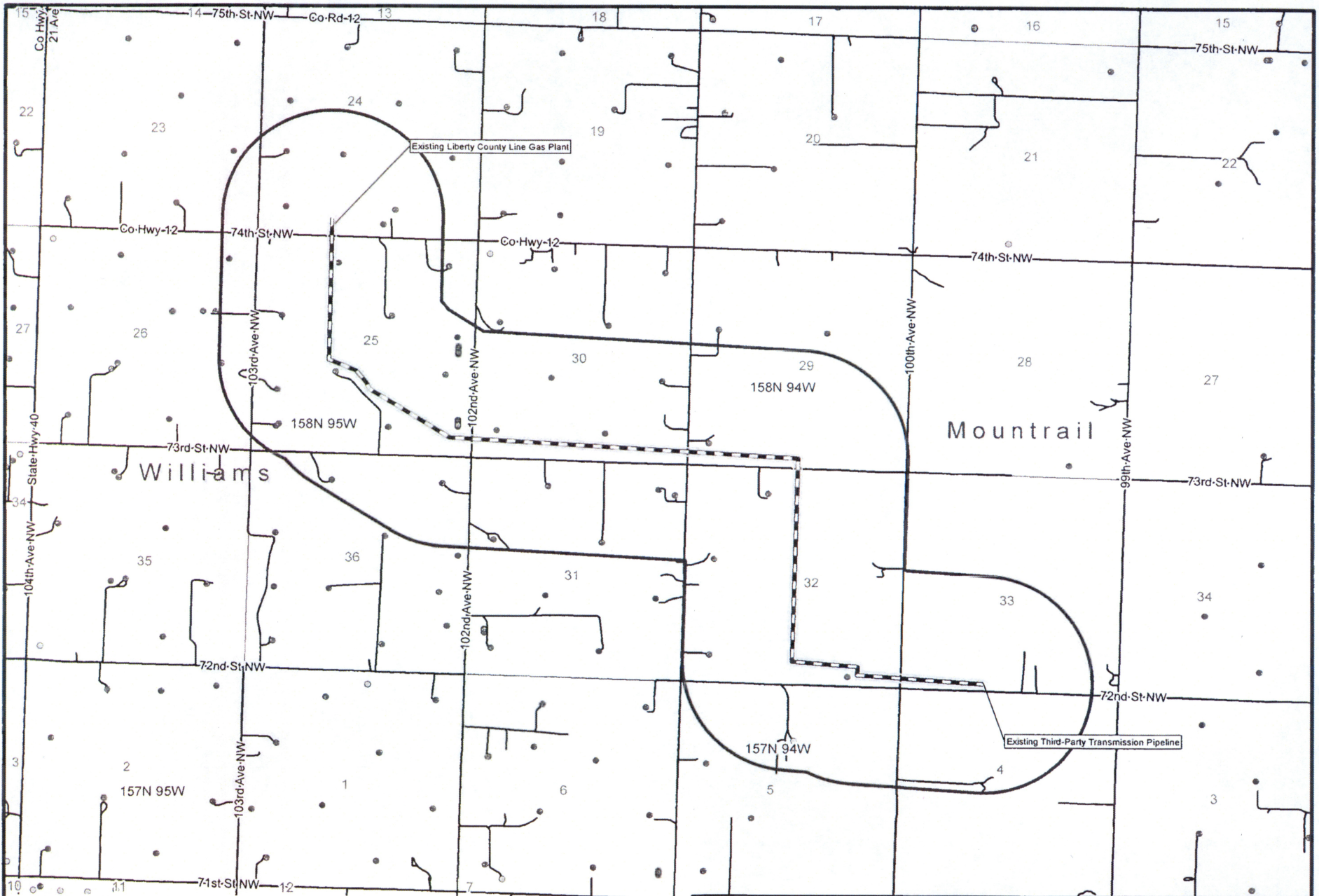
The Public Service Commission may not schedule a public hearing sooner than forty-five days from the date this notification is sent by mail or electronic mail. The Commission will issue a Notice of Hearing setting the hearing date.

Under North Dakota Century Code section 49-22-16(2)(d), political subdivisions shall provide a listing to the Public Service Commission of all local land use, zoning, or building rules, regulations or ordinances. The list of requirements must be filed at least ten days before the Commission hearing or the requirements are superseded and preempted.

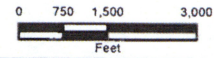
Please respond to:
Executive Secretary
North Dakota Public Service Commission
600 E Boulevard, Dept. 408
Bismarck, ND 58505-0480



Adam Renfandt
Analyst, Public Utilities Division



LEGEND			
	Proposed Pipeline Route		Oil/Gas Well Location
	Survey Area		Water Well Location
	Study Area		County Boundary
			Township/Range
			Section
			State Land
			Existing Roads



This information indicated on the graphic map was obtained from a variety of sources and is subject to change without notice. It is not intended to constitute a warranty, express or implied, as to accuracy, completeness, timeliness, or right to the use of such information. This document is not intended for use as a final survey product nor to be designed or intended as a construction design document. The user assumes all the responsibility for the use of the information shown on the graphic map and for the accuracy of the data used in creating the information.

KLEINFELDER
Single People Right Solutions.

LIBERTY
 MIDSTREAM SOLUTIONS

PROJECT NO.	20192055
CREATED:	01/30/2020
CREATED BY:	A. Leonard
CHECKED BY:	N. Etzings
FILE NAME:	ND_PSC.mxd

Project Location Map		FIGURE
Liberty Midstream Solutions, LLC Alliance Sales Line Williams and Mountrail Counties, North Dakota		1