





LEGEND

-  Proposed Pipeline Route
-  Study Area
-  Township/Range
-  Section

The information included on this graphic representation has been compiled from a variety of sources and is subject to change without notice. Kleinfelder makes no representations or warranties, express or implied, as to accuracy, completeness, timeliness, or rights to the use of such information. This document is not intended for use as a land survey product nor is it designed or intended as a construction design document. The use or misuse of the information contained on this graphic representation is at the sole risk of the party using or misusing the information.



PROJECT NO.	20192055
DRAWN:	02/05/2020
DRAWN BY:	A. Leonard
CHECKED BY:	N. Elzinga
FILE NAME:	ProjectArea_1.mxd

Project Location Map

Liberty Midstream Solutions, LLC
 Alliance Sales Line
 Williams and Mountrail Counties, North Dakota

FIGURE
1