

PO# 1049701



FIRST INVOICE



PO Box 540
Waterloo, IA
50704-0540

888-418-6474

Westmoreland Mining LLC
Scott Aberle
PO BOX 39
BEULAH ND 58523

Customer Nbr: 60007152
Phone: (701) 873-3901
Date: 08/18/2021
Page: 1

Amount Paid: _____ Card #: _____ Exp Date: ____/____/____
Check #: _____ Signature: _____



Date: 08/17/2021 Ref #: 31692 Total: 2682.72

Lee Enterprises no longer accepts credit card payments sent via e-mail. Emails containing credit card numbers will be blocked. Please use the coupon above to send credit card payment to the remittance address located in the upper right corner.

Date	Reference #	Type	Description	Lines	Total
08/17/21	31692	INV	Transfer, Sale or Assignment of Rights ... Surface Coal Mining Permit KRSB-8802/ Notice of Application PO # Dicki Peterson	266	2,682.72

*VF# 24703
Eng.
w/o #1048258
125317.5310
Reg #1127596*

Remarks:

Total Due: 2,682.72

*** Proof of Publication ***

State of North Dakota)
) SS:
County of Burleigh)

Before me, a Notary Public for the State of North Dakota personally

appeared Jim Lindsay who being duly sworn, deposes and says that he (she) is the Clerk of Bismarck Tribune Co., and that the publication(s) were made through the

Bismarck Tribune on the following dates:

7/27, 8/3, 10 + 17/2021

Signed Jim Lindsay


Westmoreland Mining LLC
Scott Aberle
PO BOX 39
BEULAH ND 58523

ORDER NUMBER 31692

Sworn and subscribed to before me this 17th day of

August 2021

Amy McMahen
Notary Public in and for the State of North Dakota



Section: Legals

Category: 5380 Public Notices

PUBLISHED ON: 07/27/2021, 08/03/2021, 08/10/2021, 08/17/2021

TOTAL AD COST: 2682.72

FILED ON: 8/17/2021

NOTICE OF APPLICATION FOR TRANSFER, SALE OR ASSIGNMENT OF RIGHTS GRANTED UNDER AN APPROVED SURFACE COAL MINING AND RECLAMATION OPERATIONS PERMIT

Please take notice that WESTMORELAND BEULAH MINING LLC, PO Box 39, Beulah, ND 58523 has filed an application to the North Dakota Public Service Commission for Application for Transfer, Sale or Assignment of Rights Granted Under an Approved Surface Coal Mining and Reclamation Operations Permit. This notice was originally published in the Beulah Beacon and Bismarck Tribune in June 2021. The notice is being re-published in the Beulah Beacon and Bismarck Tribune and published in the Center Republican as required by NDCC 38-14.1-18(1).

The permit area, KRSB-8802, is located in Sections 10, 11, 12, 13, 14, 15, and 24 T143N, R88W, Mercer County, North Dakota and Sections 7, 8, 17, 18, 19 and 20 T143N, R87W, Oliver County, North Dakota. The precise location and boundaries of the permit area are depicted on the accompanying map. This application for transfer, sale or assignment of rights granted under an approved surface coal mining and reclamation operations permit encompasses 4,905.9 acres in Permit KRSB-8802 issued to Dakota Westmoreland Corporation for coal excavation, mining and associated disturbance activities in support thereof. Coal removal has been completed from this permit area but final reclamation of portions of the permit area remains to be completed. A number of facilities (shop/office, coal dump, haulroads, etc) are also being used to support mining in another permit area.

A copy of the application for transfer, sale or assignment of rights of a surface coal mining permit is available for public inspection at the Office of the Director, Reclamation Division, Public Service Commission, 600 East Boulevard Avenue, Dept. 408, Bismarck, North Dakota and the Office of the County Auditor, Mercer County, Stanton, North Dakota and the Office of Oliver County Auditor, Oliver County, Center, North Dakota. This application is available for public inspection therein during normal business hours. A DVD copy of the application may also be requested by contacting the Public Service Commission at (701) 328-2400 or ndpsc@nd.gov or by sending a written request.

Any person with an interest which may be adversely affected may file written comments, objections, or request an informal conference on the application with the North Dakota Public Service Commission within 30 days of the last publication of this notice. Any request for informal conference must include the reasons for the request.

The legal description and names of the apparent surface and subsurface mineral owners of land included with the area applied for are as follows:


Mercer County, T.143N., R.88W.

<u>SECTION</u>	<u>LOCATION</u>	<u>SURFACE OWNER(S)</u>
10	E1/2E1/2	Westmoreland Beulah Mining LLC Otter Tail Power Co. Northern Municipal Power Agcy. Montana-Dakota Utilities Co. Northwestern Energy
11	W1/2	Westmoreland Beulah Mining LLC Otter Tail Power Co. Northern Municipal Power Agcy. Montana-Dakota Utilities Co. Northwestern Energy
11	NE1/4	Westmoreland Beulah Mining LLC Otter Tail Power Co. Northern Municipal Power Agcy. Montana-Dakota Utilities Co. Northwestern Energy
11	SE1/4	Westmoreland Beulah Mining LLC Otter Tail Power Co. Northern Municipal Power Agcy. Montana-Dakota Utilities Co. Northwestern Energy
12	NW1/4	Allegra & Leroy Boeckel
12	SE1/4	Abbey Family Partnership
12	SW1/4	Westmoreland Beulah Mining LLC Otter Tail Power Co. Northern Municipal Power Agcy. Montana-Dakota Utilities Co. Northwestern Energy
13	NW1/4, NE1/4, N1/2S1/2	Darrell Herman
13	S1/2S1/2	Karen Heth
14	N1/2	Westmoreland Beulah Mining LLC Otter Tail Power Co. Northern Municipal Power Agcy. Montana-Dakota Utilities Co. Northwestern Energy
14	SE1/4	Jonathan W.A. Liebelt Estate
15	NE1/4	Westmoreland Beulah Mining LLC Otter Tail Power Co. Northern Municipal Power Agcy. Montana-Dakota Utilities Co. Northwestern Energy
24	NE1/4, S1/2, NW1/4	Bertha, Faith & Faye LLC Jonathan W.A. Liebelt Estate

Oliver County, T.143N., R.87W.

<u>SECTION</u>	<u>LOCATION</u>	<u>SURFACE OWNER(S)</u>
7	S1/2	Dennis Neuberger
8	SW1/4, SE1/4	Tjay Gustafson
17	SW1/4, SE1/4	William & Miles Heth
17	N1/2	Westmoreland Beulah Mining LLC
18	NW1/4	Leland Erickson, Michael C. Bergquist, Gerald Bergquist, E. Wayne Boland, Joseph Edward Reich, Stephanie Ann Keltner,
18	SW1/4	Bertha, Faith & Faye LLC
18	SE1/4	Jerome & Jane Boeshans
19	NE1/4, SE1/4	William & Miles Heth
19	NW1/4	Marleen Schnaidt
19	SW1/4	Mary Margaret Wolf
20	NW1/4, SW1/4NE1/4	William & Miles Heth

Misc. For Sale



Paper
end rolls \$5
(sizes vary)
Do you need paper for packing, craft projects, posters, banners, bird cage liners, washing Great for Daycare's and Schools!
The uses are endless!
707 E Front Ave
Bismarck
Our office is open Mon-Fri 9am-1pm

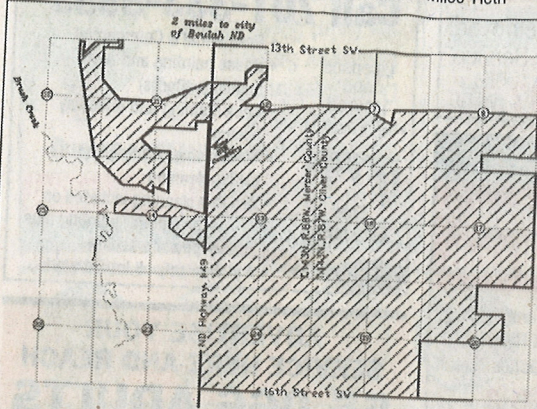
Misc. Wanted

Roommate to share home with retired gentleman. Rent free in exchange for light housekeeping and some driving. Share household expenses. Bismarck Mandan area.
Call 701-368-1789

William & Miles Heth

William & Miles Heth
Marleen Schnaidt
Mary Margaret Wolf

SE1/4
NW1/4
SW1/4
NW1/4,
SW1/4NE1/4



KRSB-8802 Permit - Public Notice - Permit Transfer


7/27, 8/3, 10 & 17 - 31692

Chief Financial Officer

Bank of North Dakota
Chief Financial Officer -
position opening in Bismarck

Primary Duties: provides leadership and advises the BND President and Advisory Board on all business management affairs related to BND; directs the Accounting and Treasury areas of BND; coordinates and implements objectives that support strategic business goals and initiatives for BND; and represents the Bank before the legislature, employee groups, other state agencies and organizations. FT with paid health ins & more.
Hiring Range: (min) \$199,095 - (max) \$331,833; (mid) \$265,464.
Closes 8/17/21; apply at

[RESULTS]
Classifieds and get
Choose Tribune
\$27,500 701-400-4254
entry, low mt., Exc. cond.
seats, navigation, keyless
Keep Ltd. Leather hid
2015 Jeep Grand Cherokee Ltd.
Leather hid



Sport Utility
\$6000 OBO 400-6378
brakes, 114k, Exc. Cond

2006 Audi A-4 Convertible
1.8T eng, newer timing belt, water pump & brakes, 114k, Exc. Cond

Central Bis. Apt. F/R
Sharp frg. 1 bdrm. main floor, A/C, W/D, garage, \$700. (701) 214-1424.

NW Bismarck Apt. F/R

IN ACCORDANCE with the federal Fair Housing Act, we do not accept for publication any real estate listing that indicates any preference, limitation, or discrimination based on race, color, religion, sex, disability, familial status, or national origin. If you believe a published listing states such preference, limitation, or discrimination please notify this publication.

The Beacon

324 2nd Ave NE, Beulah ND 58523 · 701-873-4381 · centralnordak.com

Invoice Number	356661	Invoice Date	8/31/2021
Advertiser No.	16734	Amount Due	\$728.50
		Due Date	9/30/2021

Dakota Westmoreland-Beulah
Attn: Scott Aberle
Po Box 39
Beulah ND 58523

A finance charge of 1.5% will be applied to any account where payment is not received by the 25th.

Amount Enclosed

Please detach top portion and return with your payment.

INVOICE

The Beacon		Dakota Westmoreland-Beulah			Invoice No. 356661		8/31/2021	
Date	Order	Description	Ad Size	SubTotal	Sales Tax	Amount		
8/5/2021	142441 BB	Legals: Legals: KRSB-8802	1 Lines			\$0.00		
8/12/2021	142441 BB	Legals: Legals: KRSB-8802	1 Lines			\$0.00		
8/19/2021	142441 BB	Legals: Legals: KRSB-8802	1 Lines			\$728.50		
					Sub Total:	\$728.50		
					Total Transactions: 3	Total:	\$728.50	

SUMMARY Advertiser No. 16734 Invoice No. 356661 Invoice Amount \$728.50

A finance charge of 1.5% will be applied to any account where payment is not received by the 25th.

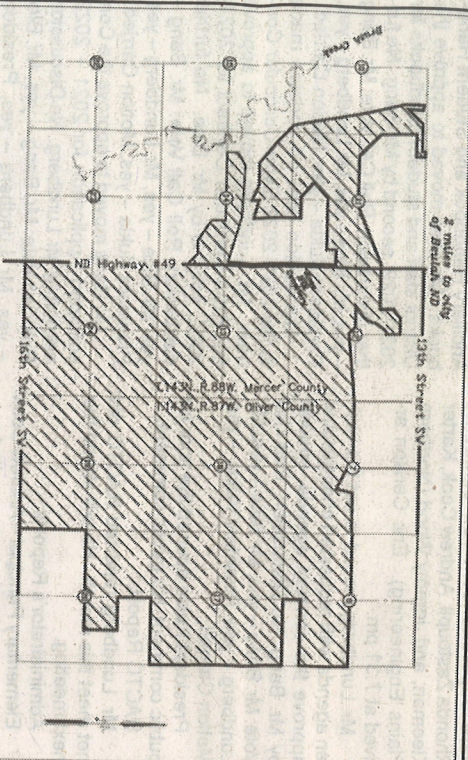
Thank You!

A fee of 1.5% will be imposed on all balances that are past due.
Please make checks payable to:

Beulah Beacon
324 2nd Ave NE
Beulah, ND 58523

Thank you for advertising with our paper!

125317.5310
V# 24686
W/O# 1098258



KRSB-8802 Permit - Public Notice - Permit Transfer
NOTICE OF APPLICATION FOR TRANSFER, SALE OR ASSIGNMENT
OF RIGHTS GRANTED UNDER AN APPROVED SURFACE COAL
MINING AND RECLAMATION OPERATIONS PERMIT

Please take notice that WESTMORELAND BEULAH MINING LLC, PO Box 39, Beulah, ND 58523 has filed an application to the North Dakota Public Service Commission for Application for Transfer, Sale or Assignment of Rights Granted Under an Approved Surface Coal Mining and Reclamation Operations Permit. This notice was originally published in the Beulah Beacon and Bismarck Tribune in June 2021. The notice is being re-published in the Beulah Beacon and Bismarck Tribune and published in the Center Republican as required by NDDC 38-14.1-18(41). The permit area, KRSB-8802, is located in Sections 10, 11, 12, 13, 14, 15, and 24 T143N, R88W, Mercer County, North Dakota and Sections 7, 8, 17, 18, 19 and 20 T143N, R87W, Oliver County, North Dakota. The precise location and boundaries of the permit area are depicted on the accompanying map.

This application for transfer, sale or assignment of rights granted under an approved surface coal mining and reclamation operations permit encompasses 4,905.9 acres in Permit KRSB-8802 issued to Dakota Westmoreland Corporation for coal excavation, mining and associated disturbance activities in support thereof. Coal removal has been completed from this permit area but final reclamation of portions of the permit area remains to be completed. A number of facilities (shop/office, coal dump, haulroads, etc) are also being used to support mining in another permit area.

A copy of the application for transfer, sale or assignment of rights of a surface coal mining permit is available for public inspection at the Office of the Director, Reclamation Division, Public Service Commission, 600 East Boulevard Avenue, Dept. 408, Bismarck, North Dakota and the Office of the County Auditor, Mercer County, Stanton, North Dakota and the Office of Oliver County Auditor, Oliver County, Center, North Dakota. This application is available for public inspection therein during normal business hours. A DVD copy of the application may also be requested by contacting the Public Service Commission at (701) 328-2400 or ndpsc@nd.gov or by sending a written request.

Any person with an interest which may be adversely affected may file written comments, objections, or request an informal conference on the application with the North Dakota Public Service Commission within 30 days of the last publication of this notice. Any request for informal conference must include the reasons for the request.

The legal description and names of the apparent surface and subsurface mineral owners of land included with the area applied for are as follows:

Mercer County, T143N, R88W.		Oliver County, T143N, R87W.	
SECTION	LOCATION	SECTION	LOCATION
10	E1/2E1/2	7	S1/2
	Westmoreland Beulah Mining LLC	8	SW1/4
	Other Tail Power Co.	17	SW1/4
	Northern Municipal Power Agcy.	18	SW1/4
	Northwestern Energy	19	SW1/4
	Northwestern Energy	20	SW1/4
11	W1/2		
	Westmoreland Beulah Mining LLC		
	Other Tail Power Co.		
	Northern Municipal Power Agcy.		
	Northwestern Energy		
	Northwestern Energy		
11	NE1/4	18	NE1/4
	Other Tail Power Co.		
	Northern Municipal Power Agcy.		
	Northwestern Energy		
	Northwestern Energy		
11	SE1/4	18	SW1/4
	Westmoreland Beulah Mining LLC		
	Other Tail Power Co.		
	Northern Municipal Power Agcy.		
	Northwestern Energy		
	Northwestern Energy		
12	NW1/4	18	SE1/4
	Abbey Family Partnership		
	Abbey Family Partnership		
12	SE1/4	18	SE1/4
	Westmoreland Beulah Mining LLC		
	Other Tail Power Co.		
	Northern Municipal Power Agcy.		
	Northwestern Energy		
	Northwestern Energy		
12	NW1/4	19	NE1/4
	Abbey Family Partnership		
	Abbey Family Partnership		
12	SE1/4	19	NW1/4
	Westmoreland Beulah Mining LLC		
	Other Tail Power Co.		
	Northern Municipal Power Agcy.		
	Northwestern Energy		
	Northwestern Energy		
13	NW1/4	19	NW1/4
	Westmoreland Beulah Mining LLC		
	Other Tail Power Co.		
	Northern Municipal Power Agcy.		
	Northwestern Energy		
	Northwestern Energy		
13	NE1/4	19	SW1/4
	Westmoreland Beulah Mining LLC		
	Other Tail Power Co.		
	Northern Municipal Power Agcy.		
	Northwestern Energy		
	Northwestern Energy		
13	NW1/4	19	SW1/4
	Westmoreland Beulah Mining LLC		
	Other Tail Power Co.		
	Northern Municipal Power Agcy.		
	Northwestern Energy		
	Northwestern Energy		
14	N1/2	20	SW1/4SE1/4
	Westmoreland Beulah Mining LLC		
	Other Tail Power Co.		
	Northern Municipal Power Agcy.		
	Northwestern Energy		
	Northwestern Energy		
14	SE1/4		
	Westmoreland Beulah Mining LLC		
	Other Tail Power Co.		
	Northern Municipal Power Agcy.		
	Northwestern Energy		
	Northwestern Energy		
15	NE1/4		
	Westmoreland Beulah Mining LLC		
	Other Tail Power Co.		
	Northern Municipal Power Agcy.		
	Northwestern Energy		
	Northwestern Energy		
24	NE1/4		
	Westmoreland Beulah Mining LLC		
	Other Tail Power Co.		
	Northern Municipal Power Agcy.		
	Northwestern Energy		
	Northwestern Energy		
24	S1/2		
	Westmoreland Beulah Mining LLC		
	Other Tail Power Co.		
	Northern Municipal Power Agcy.		
	Northwestern Energy		
	Northwestern Energy		
24	NW1/4		
	Westmoreland Beulah Mining LLC		
	Other Tail Power Co.		
	Northern Municipal Power Agcy.		
	Northwestern Energy		
	Northwestern Energy		

(7-29-21)(8-5-21)(8-12-21)(8-19-21)

Affidavit of Publication

STATE OF NORTH DAKOTA,
COUNTY OF MERCER, ss.

I, Lori Cox, being first duly sworn, on oath says, that she is the bookkeeper of the THE BEACON, a weekly newspaper published in Beulah, County of Mercer, and has full and personal knowledge of all the facts herein stated; that said newspaper is a legal newspaper and has a bona fide circulation of at least two hundred copies weekly, and has been published within said county for fifty-two successive weeks next prior to the publication of the notice herein mentioned; that the

KRSB-8802

Dakota Westmoreland-Beulah

a printed copy of which, taken from the paper in which same was published, is attached to this sheet, and is made a part of this Affidavit, was published in said newspaper at least once each week for 4 successive week, on the day of each week on which said newspaper was regularly published to-wit:

10 - Beacon: 7/29/2021, 8/5/2021, 8/12/2021, 8/19/2021

That the full amount of the fees for the publication of the annexed notice is: **\$ 728.50**

Lori Cox

Subscribed and sworn to before me this **8/24/2021**

Arden Nelson

Arden Nelson, Notary Public
State of South Dakota
My commission expires August 1, 2025



The Beacon

324 2nd Ave NE, Beulah ND 58523 · 701-873-4381 · centralnordak.com

	Invoice Number	Invoice Date
	356660	8/31/2021
Advertiser No.	Amount Due	Due Date
16734	\$855.60	9/30/2021

Dakota Westmoreland-Beulah
Attn: Scott Aberle
Po Box 39
Beulah ND 58523

A finance charge of 1.5% will be applied to any account where payment is not received by the 25th.

Amount Enclosed

Please detach top portion and return with your payment.

INVOICE

The Beacon		Dakota Westmoreland-Beulah			Invoice No. 356660		8/31/2021	
Date	Order	Description	Ad Size	SubTotal	Sales Tax	Amount		
8/5/2021	142228 CR	Legals: Legals: Notice of Application for Transfer Sale/Legal/Map	2 Lines			\$0.00		
8/12/2021	142228 CR	Legals: Legals: Notice of Application for Transfer Sale/Legal/Map	2 Lines			\$0.00		
8/19/2021	142228 CR	Legals: Legals: Notice of Application for Transfer Sale/Legal/Map	2 Lines			\$855.60		
					Sub Total:	\$855.60		
Total Transactions: 3					Total:	\$855.60		

SUMMARY Advertiser No. 16734 Invoice No. 356660 Invoice Amount \$855.60

A finance charge of 1.5% will be applied to any account where payment is not received by the 25th.

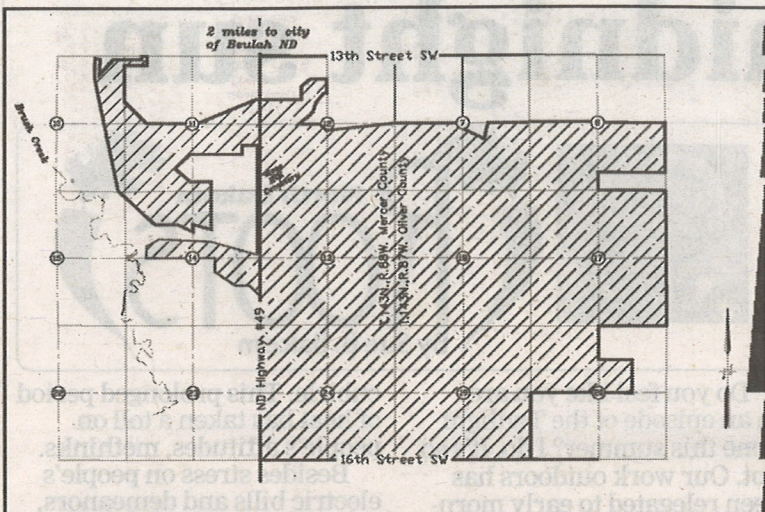
Thank You!

A fee of 1.5% will be imposed on all balances that are past due.
Please make checks payable to:

Beulah Beacon
324 2nd Ave NE
Beulah, ND 58523

Thank you for advertising with our paper!

1/11 24886
4/01 1048258
125317.5310



KRSB-8802 Permit - Public Notice - Permit Transfer

NOTICE OF APPLICATION FOR TRANSFER, SALE OR ASSIGNMENT OF RIGHTS GRANTED UNDER AN APPROVED SURFACE COAL MINING AND RECLAMATION OPERATIONS PERMIT

Please take notice that WESTMORELAND BEULAH MINING LLC, PO Box 39, Beulah, ND 58523 has filed an application to the North Dakota Public Service Commission for Application for Transfer, Sale or Assignment of Rights Granted Under an Approved Surface Coal Mining and Reclamation Operations Permit. This notice was originally published in the Beulah Beacon and Bismarck Tribune in June 2021. The notice is being re-published in the Beulah Beacon and Bismarck Tribune and published in the Center Republican as required by NDCC 38-14.1-18(1).

The permit area, KRSB-8802, is located in Sections 10, 11, 12, 13, 14, 15, and 24 T143N, R88W, Mercer County, North Dakota and Sections 7, 8, 17, 18, 19 and 20 T143N, R87W, Oliver County, North Dakota. The precise location and boundaries of the permit area are depicted on the accompanying map.

This application for transfer, sale or assignment of rights granted under an approved surface coal mining and reclamation operations permit encompasses 4,905.9 acres in Permit KRSB-8802 issued to Dakota Westmoreland Corporation for coal excavation, mining and associated disturbance activities in support thereof. Coal removal has been completed from this permit area but final reclamation of portions of the permit area remains to be completed. A number of facilities (shop/office, coal dump, haulroads, etc) are also being used to support mining in another permit area.

A copy of the application for transfer, sale or assignment of rights of a surface coal mining permit is available for public inspection at the Office of the Director, Reclamation Division, Public Service Commission, 600 East Boulevard Avenue, Dept. 408, Bismarck, North Dakota and the Office of the County Auditor, Mercer County, Stanton, North Dakota and the Office of Oliver County Auditor, Oliver County, Center, North Dakota. This application is available for public inspection therein during normal business hours. A DVD copy of the application may also be requested by contacting the Public Service Commission at (701) 328-2400 or ndpsc@nd.gov or by sending a written request.

Any person with an interest which may be adversely affected may file written comments, objections, or request an informal conference on the application with the North Dakota Public Service Commission within 30 days of the last publication of this notice. Any request for informal conference must include the reasons for the request.

The legal description and names of the apparent surface and subsurface mineral owners of land included with the area applied for are as follows:

Mercer County, T.143N., R.88W.			Oliver County, T.143N., R.87W.		
SECTION	LOCATION	SURFACE OWNER(S)	SECTION	LOCATION	SURFACE OWNER(S)
10	E1/2E1/2	Westmoreland Beulah Mining LLC Otter Tail Power Co. Northern Municipal Power Agency Montana-Dakota Utilities Co. Northwestern Energy	7	S1/2	Dennis Neuberger
			8	SW1/4, SE1/4, SW1/4, SE1/4	Tjay Gustafson
			17	SW1/4, SE1/4	William & Miles Heth
11	W1/2	Westmoreland Beulah Mining LLC Otter Tail Power Co. Northern Municipal Power Agency Montana-Dakota Utilities Co. Northwestern Energy	17	N1/2	Westmoreland Beulah Mining LLC
			18	NW1/4	Leland Erickson, Michael C. Bergquist, Gerald Bergquist
11	NE1/4	Otter Tail Power Co. Northern Municipal Power Agency	18	NE1/4	E. Wayne Boland, Joseph Edward Reich, Stephanie Ann Keltner

Reclamation Division, Public Service Commission, 600 East Boulevard Avenue, Dept. 408, Bismarck, North Dakota and the Office of the County Auditor, Mercer County, Stanton, North Dakota and the Office of Oliver County Auditor, Oliver County, Center, North Dakota. This application is available for public inspection therein during normal business hours. A DVD copy of the application may also be requested by contacting the Public Service Commission at (701) 328-2400 or ndpsc@nd.gov or by sending a written request.

Any person with an interest which may be adversely affected may file written comments, objections, or request an informal conference on the application with the North Dakota Public Service Commission within 30 days of the last publication of this notice. Any request for informal conference must include the reasons for the request.

The legal description and names of the apparent surface and subsurface mineral owners of land included with the area applied for are as follows:

Mercer County, T.143N., R.88W.			Oliver County, T.143N., R.87W.		
SECTION	LOCATION	SURFACE OWNER(S)	SECTION	LOCATION	SURFACE OWNER(S)
10	E1/2E1/2	Westmoreland Beulah Mining LLC Oter Tail Power Co. Northern Municipal Power Agency. Montana-Dakota Utilities Co. Northwestern Energy	7	S1/2	Dennis Neugebauer
			8	SW1/4, SE1/4	Tjay Gustafson
			17	SW1/4, SE1/4	William & Miles Heth
11	W1/2	Westmoreland Beulah Mining LLC Oter Tail Power Co. Northern Municipal Power Agency. Montana-Dakota Utilities Co. Northwestern Energy	17	N1/2	Westmoreland Beulah Mining LLC
			18	NW1/4	Leland Erickson, Michael C. Bergquist, Gerald Bergquist
11	NE1/4	Oter Tail Power Co. Northern Municipal Power Agency. Montana-Dakota Utilities Co. Northwestern Energy	18	NE1/4	E. Wayne Boland, Joseph Edward Reich, Stephanie Ann Keltner,
11	SE1/4	Westmoreland Beulah Mining LLC Oter Tail Power Co. Northern Municipal Power Agency. Montana-Dakota Utilities Co. Northwestern Energy	18	SW1/4	Bertha, Faith & Faye LLC
			18	SE1/4	Jerome & Jane Boeshans
			19	NE1/4, SE1/4	William & Miles Heth
12	NW1/4	Allegra & Leroy Boeckel	19	NW1/4	Marleen Schmeiss
12	SE1/4	Abbey Family Partnership	19	SW1/4	Mary Margaret Wolf
12	SW1/4	Westmoreland Beulah Mining LLC Oter Tail Power Co. Northern Municipal Power Agency. Montana-Dakota Utilities Co. Northwestern Energy	20	NW1/4, SW1/4NE1/4	William & Miles Heth
13	NW1/4, NE1/4, N1/2S1/2	Darrell Herman			
13	S1/2S1/2	Karen Heth			
14	N1/2	Westmoreland Beulah Mining LLC Oter Tail Power Co. Northern Municipal Power Agency. Montana-Dakota Utilities Co. Northwestern Energy			
14	SE1/4	Jonathan W.A. Liebelt Estate			
15	NE1/4	Westmoreland Beulah Mining LLC Oter Tail Power Co. Northern Municipal Power Agency. Montana-Dakota Utilities Co. Northwestern Energy			
24	NE1/4, S1/2	Bertha, Faith & Faye LLC			
24	NW1/4	Jonathan W.A. Liebelt Estate			

(7-29-21)(8-5-21)(8-12-21)(8-19-21)

Affidavit of Publication

STATE OF NORTH DAKOTA,
COUNTY OF OLIVER, ss.

I, Lori Cox, being first duly sworn, on oath says, that she is the bookkeeper of the CENTER REPUBLICAN, a weekly newspaper published in Center, County of Oliver, and has full and personal knowledge of all the facts herein stated; that said newspaper is a legal newspaper and has a bona fide circulation of at least two hundred copies weekly, and has been published within said county for fifty-two successive weeks next prior to the publication of the notice herein mentioned; that the

Notice of Application for Transfer Sale/Legal/Map

Dakota Westmoreland-Beulah

a printed copy of which, taken from the paper in which same was published, is attached to this sheet, and is made a part of this Affidavit, was published in said newspaper at least once each week for 4 successive week, on the day of each week on which said newspaper was regularly published to-wit:

12 - Center Republican: 7/29/2021, 8/5/2021,
8/12/2021, 8/19/2021

That the full amount of the fees for the publication of the annexed notice is: \$ 855.60

Lori Cox

Subscribed and sworn to before me this 8/24/2021

Arden Nelson

Arden Nelson, Notary Public
State of South Dakota

My commission expires August 1, 2025

