


# LEONARDITE PRODUCTS-LLC

September 29, 2020

Dean Moos  
North Dakota Public Service Commission  
Reclamation Division  
600 East Blvd Ave., Dept. 408  
Bismarck, ND 58505-0480

Re: Stony Creek Mine Revision and Renewal  
NDAC 69-05.2-13-02  
GRGR-0501



Dear Director Moos,

The information in this mailing are the changes to Renewal Three and Revision Nine as requested in your letter dated September 14, 2020.

## II. Legal Requirements

1. The two surface ownership changes we itemized on page L-6 of the application. The illustration on page L-9 has been simplified to illustrate the lot numbers in the Ellis Olson Subdivision and will correspond with the original page L-6. Page L-7, with the information for the Dolman subdivision NENE of Section 7 has not been changed for this application as it is not a requirement.

## V. Operations Plant

2. The H-Pit mining year has been corrected to reflect mining operations in 2024 with corresponding reclamation dates on Table O-1.
3. The acreage on Pits B-2 and B-3 has been corrected to correspond with Table E-1. The mine plant map has been corrected to show that Pit B-2 is 2.3 acres and Pit B-3 is 1.9 acres.

## VI. Reclamation Plan

4. Leonardite Products choses not to use the minimum bond amount and will retain the amount specified in the original submission of \$230,675.

Sincerely,

Cherie Harms  
President

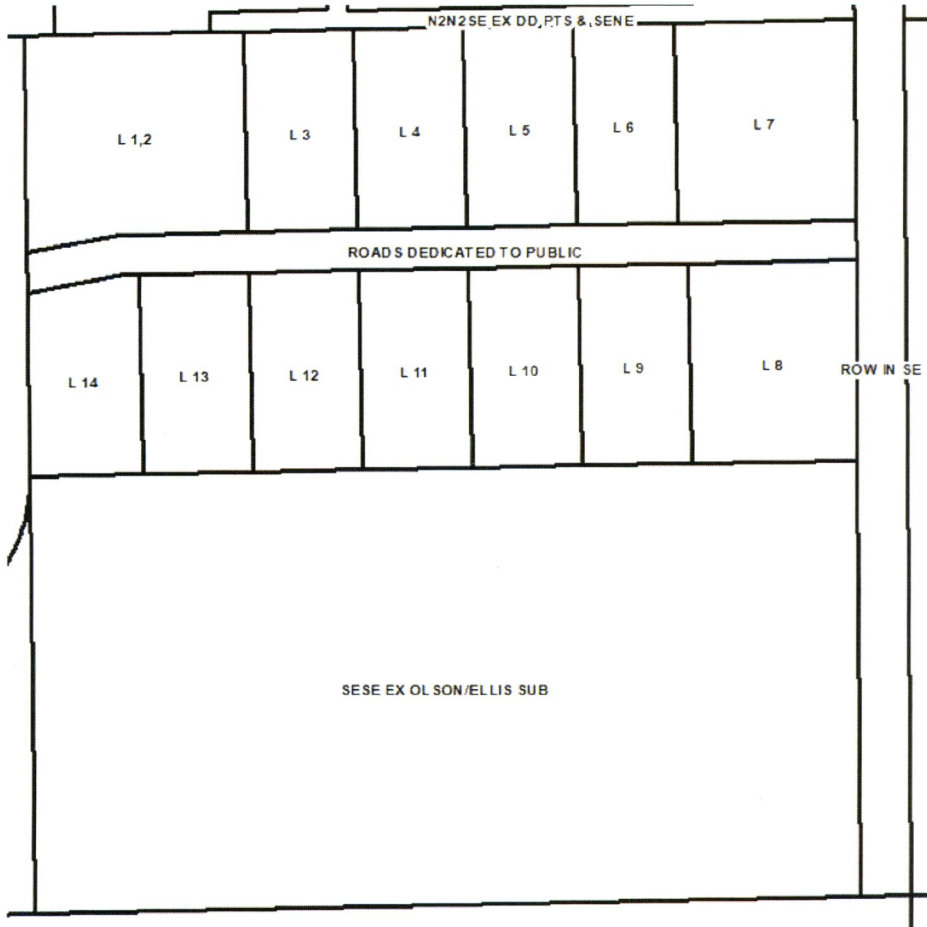
[Cherie@leonarditeproducts.com](mailto:Cherie@leonarditeproducts.com)

701-471-2704

12 RC-20-254 Filed 10/02/2020 Pages: 4  
Response letter to technical review letter  
Leonardite Products LLC  
Cherie Harms

PO Box 548, Williston, ND 58802-0548 -- [www.leonarditeproducts.com](http://www.leonarditeproducts.com) -- Fax 701-572-7655

SE4SE4 Section 7

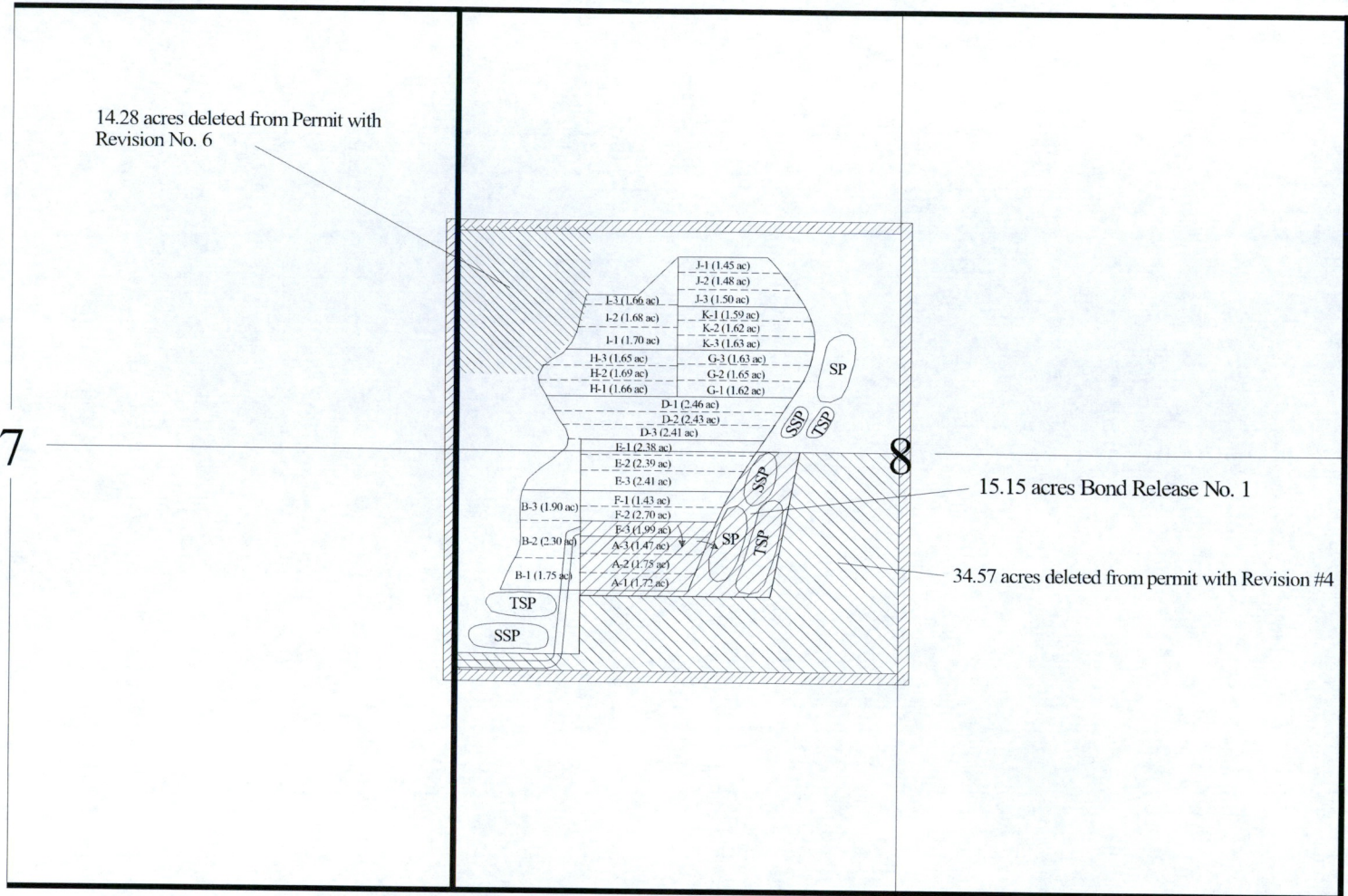


<b>Mining Sub-area</b>	<b>Size (Acres)</b>	<b>Begin Mining Qtr/Yr</b>	<b>End Mining Qtr/Yr</b>	<b>Rough Grading Qtr/Yr</b>	<b>Final Grading and Subsoil Respread Qtr/Yr</b>	<b>Topsoil Respread and Revegetation Qtr/Yr</b>
B-1	1.75	2/2014	3/2017	3/2017	3/2020	3/2020
B-2	2.3	3/2017	2/2018	2/2019	3/2020	3/2020
B-3	1.9	3/2018	1/2019	2/2019	3/2020	3/2020
F-1	1.43	3/2020	3/2020	2/2021	3/2021	3/2023
F-2	2.70	3/2019	3/2020	3/2021	3/2021	3/2023
E-1	2.38	2/2022	3/2022	3/2022	2/2023	3/2023
E-2	2.39	3/2021	4/2021	2/2022	3/2022	3/2023
E-3	2.41	2/2021	3/2021	3/2021	2/2022	3/2023
D-1	2.46	3/2023	4/2023	2/2024	2/2024	3/2025
D-2	2.43	2/2023	3/2023	3/2023	2/2024	3/2025
D-3	2.41	3/2022	4/2022	3/2022	3/2023	3/2025
G-1	1.62	2/2026	2/2026	2/2026	3/2027	2/2028
G-2	1.65	2/2026	2/2026	2/2026	3/2027	2/2028
G-3	1.63	2/2026	2/2026	2/2026	3/2027	2/2028
K-1	1.59	3/2026	4/2026	2/2027	3/2027	2/2028
K-2	1.62	3/2026	4/2026	2/2027	3/2027	2/2028
K-3	1.63	3/2026	4/2026	2/2027	3/2027	2/2028
J-1	1.45	2/2027	3/2027	4/2027	4/2027	2/2028
J-2	1.48	2/2027	3/2027	4/2027	4/2027	2/2028
J-3	1.50	2/2027	3/2027	4/2027	4/2027	2/2028
I-1	1.70	2/2025	3/2025	3/2025	4/2025	2/2026
I-2	1.68	3/2025	4/2025	2/2026	3/2026	2/2028
I-3	1.66	2/2027	3/2027	4/2027	4/2027	2/2028
H-1	1.66	2/2024	3/2024	4/2024	2/2025	2/2026
H-2	1.69	2/2024	3/2024	4/2024	2/2025	2/2026
H-3	1.65	3/2024	4/2024	4/2024	3/2025	2/2026


\*  
\*  
\*  
\*  
\*

\* May be Bond released for EcoPark Landfill

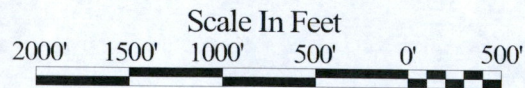
Table O-1



# Legend

-  Permit Boundary
- Pit B-1 mined in 2014, 2015, 2016 completed in 2017
- Pit B-2 opened in 2017 completed in 2018
- Pit B-3 opened in 2018 completed in 2019
- Pit F-2 opened in 2019

Revision 9, June 2020



## Leonardite Products

Stony Creek Mine  
 Mine Permit Application GRGR-0501  
 T 154 N, R 100 W  
 Williams County, North Dakota

### Mine Plan Map - Map D

Date: September 2020

By: CH/GH