

Hamre, John G.

From: efilmingmail@tylerhost.net
Sent: Wednesday, September 15, 2021 8:50 AM
To: Hamre, John G.
Subject: Filing Accepted for Case: 08-2021-CV-01508; Nodak Electric Cooperative, Inc. vs. North Dakota Public Service Commission, et al.; Envelope Number: 4453419

***** **CAUTION:** This email originated from an outside source. Do not click links or open attachments unless you know they are safe. *****

Filing Accepted

Envelope Number: 4453419

Case Number: 08-2021-CV-01508

Case Style: Nodak Electric Cooperative, Inc. vs.
North Dakota Public Service Commission, et al.



The filing below was reviewed and has been accepted by the clerk's office. You may access the file stamped copy of the document filed by clicking on the below link.

Filing Details	
Court	Burleigh County - South Central District
Case Number	08-2021-CV-01508
Case Style	Nodak Electric Cooperative, Inc. vs. North Dakota Public Service Commission, et al.
Date/Time Submitted	9/14/2021 1:39 PM CST
Date/Time Accepted	9/15/2021 8:48 AM CST
Accepted Comments	
Filing Type	Exhibit
Filing Description	CR Exhibit 52 Exhibit OTP 2 - Approval of Annexation of McFarland's Addition
Activity Requested	EFileAndServe
Filed By	John Hamre
Filing Attorney	John Schuh

Document Details	
Lead Document	52 - CR Exhibit 52 Exhibit OTP 2 - Approval of Annexation of McFarland's Addition.pdf
Lead Document Page Count	2
File Stamped Copy	View Stamped Document
This link is active for 30 days. If the link above is not accessible, copy this URL into your browser's address bar to view the document:	

<https://northdakota.tylerhost.net/ViewDocuments.aspx?FID=664ecda3-b906-4428-a114-b78cf875813e>

For technical assistance, contact your service provider or
North Dakota Court's Information Technology Department 701-328-4218
Please do not reply to this email. It was automatically generated.

ADDITION

RTH DAKOTA
 QUARTER SECTION 26, T159N, R51W

LEGEND

- 5/8" x 18" LONG REBAR, MONUMENT w/ CAP MARKED BY LIC. NO. LS-6703
- MONUMENT FOUND
- SUBJECT PROPERTY LINE
- - - EXISTING PROPERTY LINE
- - - EASEMENT LINE
- - - ACCESS CONTROL LINE
- - - EXISTING CONTOUR LINE
- ▨ AREA NOT WITHIN 100 YEAR FLOODPLAIN

OWNERS DESCRIPTION AND DEDICATION

KNOW ALL MEN BY THESE PRESENTS, That Tyler L.E. McFarland and Christine McFarland, husband and wife, owners of a parcel of land located in that part of the North Half of the Northwest Quarter of Section 26, Township 159 North, Range 51 West of the Fifth Principal Meridian, Pembina County, North Dakota, being more particularly described as follows:

That part of the North Half of the Northwest Quarter of Section 26, Township 159 North, Range 51 West, 5th Principal Meridian, Pembina County, North Dakota, lying westerly of the west right of way line of Interstate Highway 29, less and except the North 164.00 feet thereof.

Containing 16.408 acres, more or less.

Said owners have caused the above described parcel of land to be surveyed and platted as "McFARLAND'S ADDITION" to the City of Drayton, Pembina County, North Dakota, and do hereby dedicate to the public, for public use, the streets, avenues and utility easements as shown on this plat and do hereby dedicate to Lot 1 the 30 foot wide private utility easement in Lot 2 for the purposes so stated.

OWNER:


Tyler L.E. McFarland
 By: Tyler L.E. McFarland

Christine McFarland
 By: Christine McFarland

State of North Dakota }
 County of Pembina } ss

On this 8 day of August, 2019 before me, a notary public within and for said County and State, personally appeared Tyler L.E. McFarland and Christine McFarland, husband and wife, known to me to be the people that are described in and who executed the within instrument, and acknowledged to me that they executed the same as a free act and deed.

Steven C. Ekman
 Notary Public



BENCHMARK

NGS MONUMENT "ROBBIN" THE MARK IS A PUNCH MARK ON THE TOP OF A DRIVEN 1/2 INCH DIAMETER BY 28 FT LONG STAINLESS STEEL ROD WITH A 3 FT PLASTIC STABILIZER SLEEVE. ACCESS TO THE DATUM POINT IS THROUGH A 5 INCH LOGO CAP THAT IS FLUSH WITH THE GROUND, STAMPED—ROBBIN 1994—, SET ON TOP OF A 5 INCH DIAMETER BY 24 INCH LONG PVC PLASTIC PIPE FILLED WITH SILICA SAND AND SET IN CONCRETE. A METAL SPIKE WAS PLACED IN THE SILICA SAND MARKING THE MARK MAGNETIC. THE MARK IS LOCATED IN THE NW 1/4 OF SECTION 26, T159N, R50W, 0.9 MILES EAST OF THE TOWN OF ROBBIN, 0.9 MILE EAST ALONG TRUNK HIGHWAY 11 FROM THE BRIDGE OVER THE RED RIVER, AT TRUNK HIGHWAY 11 MILEPOINT 0.9, 90.5 FEET SOUTH OF TRUNK HIGHWAY 11, 72 FEET EAST OF TOWNSHIP ROAD, 45.0 FEET NORTH-NORTHEAST OF A POWER POLE, 3.1 FEET EAST OF A WITNESS POST. ELEVATION = 798.80 NAVD88 DATUM.

DRAYTON CITY COUNCIL APPROVAL

By resolution duly passed by the City Council of Drayton, North Dakota, this 12th day of August, 2019, the plat of "McFARLAND'S ADDITION", as shown herein was duly approved and acc and the plat ordered filed in the office of the Recorder of Pembina Coun North Dakota; a copy of the same to be filed in the office of the City Aud

Charles Olson Date: 8/15/2019
 Charles Olson, Mayor

Attest: *Grace Puppe* Date: 8/15/19
 Grace Puppe, City Auditor

255638 Page 1 of 1
 Pembina Co. Clerk Recorder Recorded: 8/19/2019 at 10:20 AM
 Return To: STEVEN C. EKMAN P.C.
 PO BOX 70

GRAFTON NO 58237

255638 \$20.00
 Pembina Co. Clerk Recorder, ND 8/19/2019 10:20 AM
 I certify that this instrument was filed for record this date
 KAY NEWELL BRAGET, County Recorder

By *Kay Newell Braget*



SURVEYOR'S CERTIFICATE AND ACKNOWLEDGEMENT

I, Gregg Stroeing, Registered Professional Land Surveyor under the laws of the State of North Dakota do hereby certify that this plat is a correct representation of the survey, that all distances shown are correct and that the monuments for the guidance of future surveys have been located or placed in the ground as shown and that the outside boundary lines are correctly designated on the plat.

Gregg Stroeing
 Gregg Stroeing, Professional Land Surveyor
 North Dakota License Number LS-6703


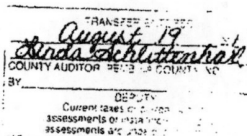

Date: 8/2/19



State of North Dakota }
 County of Cass } ss


On this 2 day of AUGUST, 2019 before me, a notary public within and for said County and State, personally appeared Gregg Stroeing, Professional Land Surveyor, known to me to be the person who is described in and who executed the within instrument, and acknowledged to me that he executed the same.

Jeff Zelinger
 Notary Public



MCFARLAND'S ADDITION

TO THE CITY OF DRAYTON, PEMBINA COUNTY, NORTH DAKOTA
 AN UNPLATTED PORTION OF THE NORTH HALF OF THE NORTHWEST QUARTER SECTION 26, T119N, R51W



OWNER: MCFARLAND, TERRY L. & CHRISTINE M. GRIFFIN, HUSBAND AND WIFE
 11714 1/2 1/2 SECTION 26, T119N, R51W, S14E
 PEMBINA COUNTY, NORTH DAKOTA
 THE NORTHWEST QUARTER SECTION 26, T119N, R51W, S14E
 OF RANGE 51 EASTING AND TOWNSHIP 119 NORTH

OWNERS DESCRIPTION AND DEDICATION
 KNOW ALL MEN BY THESE PRESENTS, that Terry L. McFarland and Christine McFarland, husband and wife, owners of a parcel of land located in the north half of the northwest quarter of Section 26, Township 119 North, Range 51 East, Pembina County, North Dakota, being more particularly described as follows:
 That part of the north half of the northwest quarter of Section 26, Township 119 North, Range 51 East, Pembina County, North Dakota, containing 16.666 acres, more or less, being more particularly described as follows:
 The west 1/2 of the north half of the northwest quarter of Section 26, Township 119 North, Range 51 East, Pembina County, North Dakota, being more particularly described as follows:
 Containing 16.666 acres, more or less.
 Said owners have caused the above described parcel of land to be surveyed and platted as "MCFARLAND'S ADDITION" in the City of Drayton, Pembina County, North Dakota, and do hereby dedicate to the public, for public use, the streets, sidewalks, and other improvements shown on the plat and map of said plat and map as hereinafter described in Part 1 for the purposes as stated.

OWNER:
 By: Terry L. McFarland }
 State of North Dakota }
 County of Pembina }
 On this _____ day of _____, 2023, before me, a Notary Public within and for said County and State, personally appeared _____ and wife, known to me to be the people that are described in and to whom the above described parcel of land is dedicated to the public, and they acknowledged to me that they executed the same as a free and valid deed.

SURVEYOR'S CERTIFICATE AND ACKNOWLEDGEMENT
 I, Gregg Storing, Registered Professional Land Surveyor under the laws of the State of North Dakota, do hereby certify that this plat is a correct representation of the survey, that it conforms to the laws of the State of North Dakota, and that the plat and map of said plat and map as hereinafter described in Part 1 for the purposes as stated are correct and true, and that the public boundary lines are correctly designated on the plat.

NOTARY PUBLIC:
 Gregg Storing, Notary Public
 State of North Dakota }
 County of Cass }
 On this _____ day of _____, 2023, before me, a Notary Public within and for said County and State, personally appeared _____ and wife, known to me to be the people that are described in and to whom the above described parcel of land is dedicated to the public, and they acknowledged to me that they executed the same as a free and valid deed.

DRAYTON CITY COUNCIL APPROVAL
 By resolution duly passed by the City Council of Drayton, North Dakota, on this _____ day of _____, 2023, the plat of "MCFARLAND'S ADDITION", as shown herein was duly approved and accepted and the plat contained therein is hereby ordered to be filed in the office of the City Auditor, North Dakota, a copy of the same to be filed in the office of the City Auditor.

LEGEND
 0 1/4 SECTION BOUNDARY LINE
 1/2 SECTION BOUNDARY LINE
 1/4 SECTION BOUNDARY LINE
 1/8 SECTION BOUNDARY LINE
 1/16 SECTION BOUNDARY LINE
 1/32 SECTION BOUNDARY LINE
 1/64 SECTION BOUNDARY LINE
 1/128 SECTION BOUNDARY LINE
 1/256 SECTION BOUNDARY LINE
 1/512 SECTION BOUNDARY LINE
 1/1024 SECTION BOUNDARY LINE
 1/2048 SECTION BOUNDARY LINE
 1/4096 SECTION BOUNDARY LINE
 1/8192 SECTION BOUNDARY LINE
 1/16384 SECTION BOUNDARY LINE
 1/32768 SECTION BOUNDARY LINE
 1/65536 SECTION BOUNDARY LINE
 1/131072 SECTION BOUNDARY LINE
 1/262144 SECTION BOUNDARY LINE
 1/524288 SECTION BOUNDARY LINE
 1/1048576 SECTION BOUNDARY LINE
 1/2097152 SECTION BOUNDARY LINE
 1/4194304 SECTION BOUNDARY LINE
 1/8388608 SECTION BOUNDARY LINE
 1/16777216 SECTION BOUNDARY LINE
 1/33554432 SECTION BOUNDARY LINE
 1/67108864 SECTION BOUNDARY LINE
 1/134217728 SECTION BOUNDARY LINE
 1/268435456 SECTION BOUNDARY LINE
 1/536870912 SECTION BOUNDARY LINE
 1/1073741824 SECTION BOUNDARY LINE
 1/2147483648 SECTION BOUNDARY LINE
 1/4294967296 SECTION BOUNDARY LINE
 1/8589934592 SECTION BOUNDARY LINE
 1/17179869184 SECTION BOUNDARY LINE
 1/34359738368 SECTION BOUNDARY LINE
 1/68719476736 SECTION BOUNDARY LINE
 1/137438953472 SECTION BOUNDARY LINE
 1/274877906944 SECTION BOUNDARY LINE
 1/549755813888 SECTION BOUNDARY LINE
 1/1099511627776 SECTION BOUNDARY LINE
 1/2199023255552 SECTION BOUNDARY LINE
 1/4398046511104 SECTION BOUNDARY LINE
 1/8796093022208 SECTION BOUNDARY LINE
 1/17592186044416 SECTION BOUNDARY LINE
 1/35184372088832 SECTION BOUNDARY LINE
 1/70368744177664 SECTION BOUNDARY LINE
 1/140737488355328 SECTION BOUNDARY LINE
 1/281474976710656 SECTION BOUNDARY LINE
 1/562949953421312 SECTION BOUNDARY LINE
 1/1125899906842624 SECTION BOUNDARY LINE
 1/2251799813685248 SECTION BOUNDARY LINE
 1/4503599627370496 SECTION BOUNDARY LINE
 1/9007199254740992 SECTION BOUNDARY LINE
 1/18014398509481984 SECTION BOUNDARY LINE
 1/36028797018963968 SECTION BOUNDARY LINE
 1/72057594037927936 SECTION BOUNDARY LINE
 1/144115188075855872 SECTION BOUNDARY LINE
 1/288230376151711744 SECTION BOUNDARY LINE
 1/576460752303423488 SECTION BOUNDARY LINE
 1/1152921504606846976 SECTION BOUNDARY LINE
 1/2305843009213693952 SECTION BOUNDARY LINE
 1/4611686018427387904 SECTION BOUNDARY LINE
 1/9223372036854775808 SECTION BOUNDARY LINE
 1/18446744073709551616 SECTION BOUNDARY LINE
 1/36893488147419103232 SECTION BOUNDARY LINE
 1/73786976294838206464 SECTION BOUNDARY LINE
 1/147573952497676412928 SECTION BOUNDARY LINE
 1/295147904995352825856 SECTION BOUNDARY LINE
 1/590295809990705651712 SECTION BOUNDARY LINE
 1/1180591619981411303424 SECTION BOUNDARY LINE
 1/2361183239962822606848 SECTION BOUNDARY LINE
 1/4722366479925645213696 SECTION BOUNDARY LINE
 1/9444732959851290427392 SECTION BOUNDARY LINE
 1/18889465117102580447984 SECTION BOUNDARY LINE
 1/37778930234205160895968 SECTION BOUNDARY LINE
 1/7555786046841032179193936 SECTION BOUNDARY LINE
 1/1511157209368206435839872 SECTION BOUNDARY LINE
 1/3022314418736412711679744 SECTION BOUNDARY LINE
 1/6044628837472825423359488 SECTION BOUNDARY LINE
 1/12089257674945650846718976 SECTION BOUNDARY LINE
 1/24178515349891301693437952 SECTION BOUNDARY LINE
 1/48357030699782603386875904 SECTION BOUNDARY LINE
 1/96714061399565206773751808 SECTION BOUNDARY LINE
 1/193428122799130413547537616 SECTION BOUNDARY LINE
 1/386856245598260827095075232 SECTION BOUNDARY LINE
 1/773712491196521654190150464 SECTION BOUNDARY LINE
 1/154742498393204310838020928 SECTION BOUNDARY LINE
 1/309484996786408621676041856 SECTION BOUNDARY LINE
 1/618969993572817243352083712 SECTION BOUNDARY LINE
 1/1237939987745634486704167524 SECTION BOUNDARY LINE
 1/2475879975491268973408335048 SECTION BOUNDARY LINE
 1/4951759950982537946816670096 SECTION BOUNDARY LINE
 1/9903519901965075893633340192 SECTION BOUNDARY LINE
 1/198070398039301518752666838784 SECTION BOUNDARY LINE
 1/396140796078603037505333677568 SECTION BOUNDARY LINE
 1/792281592157206075010667355136 SECTION BOUNDARY LINE
 1/1584563963144412150213334710272 SECTION BOUNDARY LINE
 1/3169127926288824300426669420544 SECTION BOUNDARY LINE
 1/6338255852577648600853338841088 SECTION BOUNDARY LINE
 1/12676511705155292017106676821176 SECTION BOUNDARY LINE
 1/25353023410310584034213353642352 SECTION BOUNDARY LINE
 1/50706046820621168068427070884704 SECTION BOUNDARY LINE
 1/101412093641242336136854141714176 SECTION BOUNDARY LINE
 1/20282418728248467227370828342832 SECTION BOUNDARY LINE
 1/40564837456496934454741656685664 SECTION BOUNDARY LINE
 1/81129674912993868919483313371328 SECTION BOUNDARY LINE
 1/16225934982598777839896626742656 SECTION BOUNDARY LINE
 1/32451869965197555679793253485312 SECTION BOUNDARY LINE
 1/64903739930395111359586506970624 SECTION BOUNDARY LINE
 1/129807479860790227119113113214144 SECTION BOUNDARY LINE
 1/25961495932158045423822622628288 SECTION BOUNDARY LINE
 1/51922991864316090847645245256576 SECTION BOUNDARY LINE
 1/103845983686632181695284904513152 SECTION BOUNDARY LINE
 1/207691967373264363390569809026304 SECTION BOUNDARY LINE
 1/4153839347465287267811396180052608 SECTION BOUNDARY LINE
 1/8307678694930574535622792360105216 SECTION BOUNDARY LINE
 1/1661535739861114907244584720210432 SECTION BOUNDARY LINE
 1/3323071479722229814488489440420864 SECTION BOUNDARY LINE
 1/6646142959444459628976978880841728 SECTION BOUNDARY LINE
 1/132922859188889192579539577616736 SECTION BOUNDARY LINE
 1/265845718377782385159079155233472 SECTION BOUNDARY LINE
 1/531691436755564770318178310466944 SECTION BOUNDARY LINE
 1/1063382873111129543563566211333888 SECTION BOUNDARY LINE
 1/2126765746222259087127133242267776 SECTION BOUNDARY LINE
 1/4253531492444518174254664445355552 SECTION BOUNDARY LINE
 1/850706284888903634850932888871111104 SECTION BOUNDARY LINE
 1/170141256977780726970186577774222208 SECTION BOUNDARY LINE
 1/340282513955561453940373155548444416 SECTION BOUNDARY LINE
 1/680565027911122907880746311088888832 SECTION BOUNDARY LINE
 1/136113005582224515776015262217777664 SECTION BOUNDARY LINE
 1/2722260111644490315552052444355552 SECTION BOUNDARY LINE
 1/544452022328898063111040101088888864 SECTION BOUNDARY LINE
 1/1088904044577976126222020177777776 SECTION BOUNDARY LINE
 1/2177808089155552524444040355555552 SECTION BOUNDARY LINE
 1/43556161783111048488880807111111104 SECTION BOUNDARY LINE
 1/8711232356622209697776161422222208 SECTION BOUNDARY LINE
 1/1742246713244419395553222844444416 SECTION BOUNDARY LINE
 1/3484493426488838791106864448888832 SECTION BOUNDARY LINE
 1/6968986852977677582213372897777664 SECTION BOUNDARY LINE
 1/1393797370595535164426745615555552 SECTION BOUNDARY LINE
 1/27875947411910703288534883111111104 SECTION BOUNDARY LINE
 1/5575189482382140577706966222222208 SECTION BOUNDARY LINE
 1/11150378964762811155441393244444416 SECTION BOUNDARY LINE
 1/2230075792952562311088868648888832 SECTION BOUNDARY LINE
 1/4460151585905124622177777777776 SECTION BOUNDARY LINE
 1/89203031718102492443555555555552 SECTION BOUNDARY LINE
 1/178406063562048948871111111111104 SECTION BOUNDARY LINE
 1/35681212712409789764222222222208 SECTION BOUNDARY LINE
 1/71362425424819579528444444444416 SECTION BOUNDARY LINE
 1/14272485084963915045688888888832 SECTION BOUNDARY LINE
 1/2854497016992783009137777777776 SECTION BOUNDARY LINE
 1/57089940339855660182755555555552 SECTION BOUNDARY LINE
 1/114179880797711323555111111111104 SECTION BOUNDARY LINE
 1/228359761595422646711111111111104 SECTION BOUNDARY LINE
 1/456719523190845293422222222208 SECTION BOUNDARY LINE
 1/91343904638169058684444444444416 SECTION BOUNDARY LINE
 1/18268780936433811736888888888832 SECTION BOUNDARY LINE
 1/36537561872867623673777777776 SECTION BOUNDARY LINE
 1/73075123745735247347555555555552 SECTION BOUNDARY LINE
 1/146150247491464946695111111111104 SECTION BOUNDARY LINE
 1/292300494982929893390222222208 SECTION BOUNDARY LINE
 1/58460098996585978678044444444416 SECTION BOUNDARY LINE
 1/11692019799317195736088888888832 SECTION BOUNDARY LINE
 1/2338403959863439147217777777776 SECTION BOUNDARY LINE
 1/46768079197268782944355555555552 SECTION BOUNDARY LINE
 1/935361583945375658887111111111104 SECTION BOUNDARY LINE
 1/187072316789075131777644444444416 SECTION BOUNDARY LINE
 1/374144633578150263555322288888832 SECTION BOUNDARY LINE
 1/7482892671563005271110686444888832 SECTION BOUNDARY LINE
 1/149657854312601054222213372897777664 SECTION BOUNDARY LINE
 1/299315708625202108444426745615555552 SECTION BOUNDARY LINE
 1/5986314172504042168888534883111111104 SECTION BOUNDARY LINE
 1/11972628345080843377770696622222208 SECTION BOUNDARY LINE
 1/239452566901616875555111111111104 SECTION BOUNDARY LINE
 1/478905133803233751111111111111104 SECTION BOUNDARY LINE
 1/957810267606467502222222222208 SECTION BOUNDARY LINE
 1/19156205341293500444444444444416 SECTION BOUNDARY LINE
 1/38312410682557000888888888888832 SECTION BOUNDARY LINE
 1/766248213651140017777777777776 SECTION BOUNDARY LINE
 1/15324964270222800355555555555552 SECTION BOUNDARY LINE
 1/306499285404456007111111111111104 SECTION BOUNDARY LINE
 1/612998570808912011222222222208 SECTION BOUNDARY LINE
 1/122599713717824002244444444444416 SECTION BOUNDARY LINE
 1/24519942743564800448888888888832 SECTION BOUNDARY LINE
 1/490398854871296008977777777776 SECTION BOUNDARY LINE
 1/98079770974351601795555555555552 SECTION BOUNDARY LINE
 1/196159541947032003911111111111104 SECTION BOUNDARY LINE
 1/392319083894064007822222222208 SECTION BOUNDARY LINE
 1/78463816778812801564444444444416 SECTION BOUNDARY LINE
 1/15692763557762560312888888888832 SECTION BOUNDARY LINE
 1/313855271155251202577777777776 SECTION BOUNDARY LINE
 1/62771054231050240515555555555552 SECTION BOUNDARY LINE
 1/125542108462100481111111111111104 SECTION BOUNDARY LINE
 1/251084216924200962222222222208 SECTION BOUNDARY LINE
 1/50216843384840192444444444444416 SECTION BOUNDARY LINE
 1/10043368769688384488888888888832 SECTION BOUNDARY LINE
 1/200867375393767689777777777776 SECTION BOUNDARY LINE
 1/40173475078753537955555555555552 SECTION BOUNDARY LINE
 1/803469501575070759111111111111104 SECTION BOUNDARY LINE
 1/1606939023500141518222222222208 SECTION BOUNDARY LINE
 1/321387804700028303644444444444416 SECTION BOUNDARY LINE
 1/64277560940005660728888888888832 SECTION BOUNDARY LINE
 1/128555121880011321577777777776 SECTION BOUNDARY LINE
 1/2571102437600226231155555555555552 SECTION BOUNDARY LINE
 1/514220487520045246222222222208 SECTION BOUNDARY LINE
 1/102844095440090492444444444444416 SECTION BOUNDARY LINE
 1/20568819088018098488888888888832 SECTION BOUNDARY LINE
 1/411376381760361969777777777776 SECTION BOUNDARY LINE
 1/82275276352072393955555555555552 SECTION BOUNDARY LINE
 1/164550552704144787911111111111104 SECTION BOUNDARY LINE
 1/329101105408289575822222222208 SECTION BOUNDARY LINE
 1/65820221081677151744444444444416 SECTION BOUNDARY LINE
 1/13164044213353543036888888888832 SECTION BOUNDARY LINE
 1/263280884267070860737777777776 SECTION BOUNDARY LINE
 1/52656176853414172147555555555552 SECTION BOUNDARY LINE
 1/105312353668283442945111111111104 SECTION BOUNDARY LINE
 1/210624707336566885890222222208 SECTION BOUNDARY LINE
 1/42124941467313377179555555555552 SECTION BOUNDARY LINE
 1/842498829246267543591111111111104 SECTION BOUNDARY LINE
 1/1684997596924551071182222222208 SECTION BOUNDARY LINE
 1/336999519384910214244444444444416 SECTION BOUNDARY LINE
 1/67399903876982042848888888888832 SECTION BOUNDARY LINE
 1/134799807739964085977777777776 SECTION BOUNDARY LINE
 1/26959961547972817195555555555552 SECTION BOUNDARY LINE
 1/539199231959456343911111111111104 SECTION BOUNDARY LINE
 1/107839846391892687822222222208 SECTION BOUNDARY LINE
 1/215679692783785375644444444444416 SECTION BOUNDARY LINE
 1/43135938556757075128888888888832 SECTION BOUNDARY LINE
 1/862718771135141502577777777776 SECTION BOUNDARY LINE
 1/17254374422702300455555555555552 SECTION BOUNDARY LINE
 1/345087488454046009111111111111104 SECTION BOUNDARY LINE
 1/690174976908092018222222222208 SECTION BOUNDARY LINE
 1/138034993816172403444444444444416 SECTION BOUNDARY LINE
 1/27606998763234480688888888888832 SECTION BOUNDARY LINE
 1/552139975264689613777777777776 SECTION BOUNDARY LINE
 1/11042799104913792755555555555552 SECTION BOUNDARY LINE
 1/220855982098275855111111111111104 SECTION BOUNDARY LINE
 1/441711964196551710322222222208 SECTION BOUNDARY LINE
 1/883423928393103420644444444444416 SECTION BOUNDARY LINE
 1/17668478567860684128888888888832 SECTION BOUNDARY LINE
 1/353369571357213682577777777776 SECTION BOUNDARY LINE
 1/70673914271522736515555555555552 SECTION BOUNDARY LINE
 1/141347885430445541311111111111104 SECTION BOUNDARY LINE
 1/282695770860891026222222222208 SECTION BOUNDARY LINE
 1/565391541721782052444444444444416 SECTION BOUNDARY LINE
 1/11307830834435640548888888888832 SECTION BOUNDARY LINE
 1/226156616688712810977777777776 SECTION BOUNDARY LINE
 1/45231323337742561815555555555552 SECTION BOUNDARY LINE
 1/904626466754851233111111111111104 SECTION BOUNDARY LINE
 1/180925293509702246622222222208 SECTION BOUNDARY LINE
 1/361850587019404493244444444444416 SECTION BOUNDARY LINE
 1/72370117403880898648888888888832 SECTION BOUNDARY LINE
 1/144740237807771773977777777776 SECTION BOUNDARY LINE
 1/28948047561554354795555555555552 SECTION BOUNDARY LINE
 1/578960951231087095911111111111104 SECTION BOUNDARY LINE
 1/115792190246217419182222222208 SECTION BOUNDARY LINE
 1/23158438049243483836444444444416 SECTION BOUNDARY LINE
 1/46316876098486967672888888888832 SECTION BOUNDARY LINE
 1/926337521969739353457777777776 SECTION BOUNDARY LINE
 1/18526750393955870689155555555552 SECTION BOUNDARY LINE
 1/370535007879117413782222222208 SECTION BOUNDARY LINE
 1/74107001575823482756444444444416 SECTION BOUNDARY LINE
 1/148214003116445765511111111111104 SECTION BOUNDARY LINE
 1/296428006232891531032222222208 SECTION BOUNDARY LINE
 1/59285601246778306206444444444416 SECTION BOUNDARY LINE
 1/11857120249355632401288888888832 SECTION BOUNDARY LINE
 1/2371424049871126480257777777776 SECTION BOUNDARY LINE
 1/47428480997422527695555555555552 SECTION BOUNDARY LINE
 1/948569619948450553911111111111104 SECTION BOUNDARY LINE
 1/189713923896901107782222222208 SECTION BOUNDARY LINE
 1/379427847793802215556444444444416 SECTION BOUNDARY LINE
 1/75885569558760443111128888888832 SECTION BOUNDARY LINE
 1/15177113911752088622257777777776 SECTION BOUNDARY LINE
 1/30354227823504172445555555555552 SECTION BOUNDARY LINE
 1/607084556470083448911111111111104 SECTION BOUNDARY LINE
 1/1214169113401668978222222222208 SECTION BOUNDARY LINE
 1/242833822680333795644444444444416 SECTION BOUNDARY LINE
 1/48566764536066759128888888888832 SECTION BOUNDARY LINE
 1/971335290721335182577777777776 SECTION BOUNDARY LINE
 1/19426708144227136515555555555552 SECTION BOUNDARY LINE
 1/388534162884542730311111111111104 SECTION BOUNDARY LINE
 1/777068325769085460622222222208 SECTION BOUNDARY LINE
 1/155413661138171071244444444444416 SECTION BOUNDARY LINE
 1/31082732227634214224888888888832 SECTION BOUNDARY LINE
 1/6216546445526842844957777777776 SECTION BOUNDARY LINE
 1/12433092891053685689955555555552 SECTION BOUNDARY