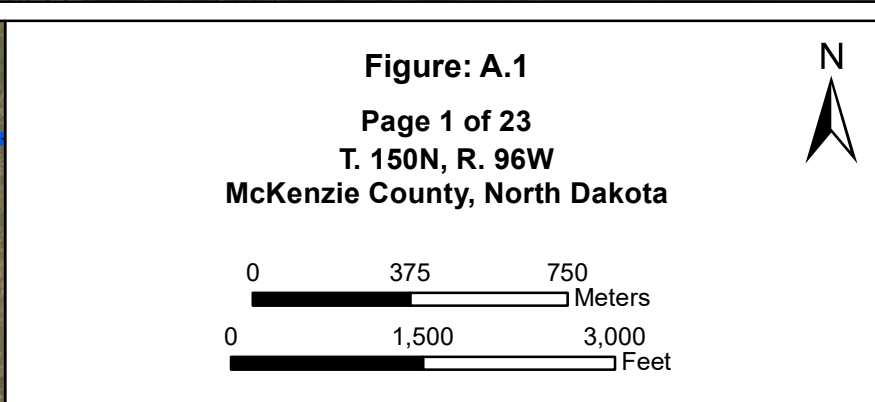
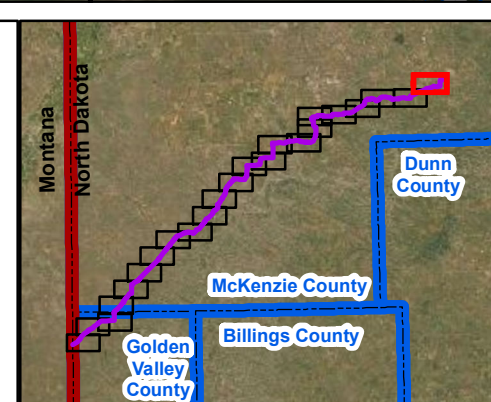
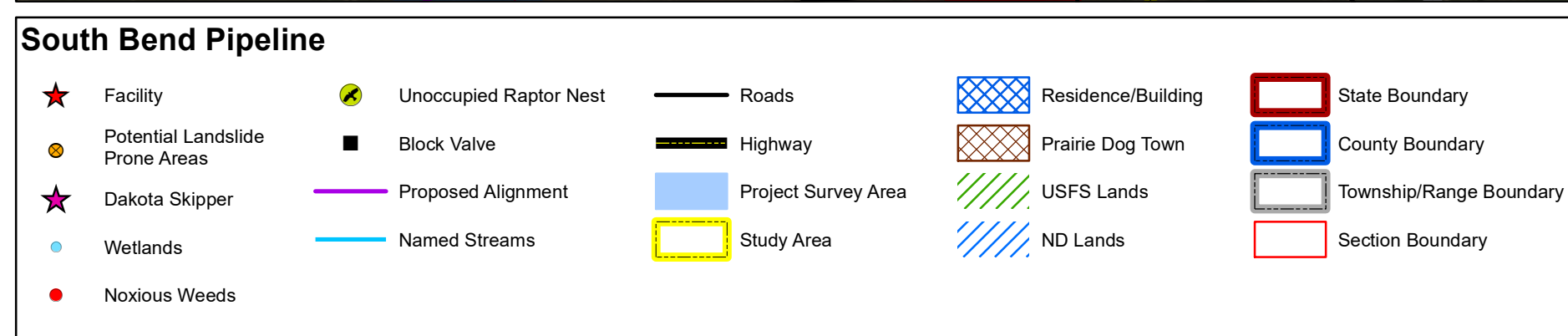
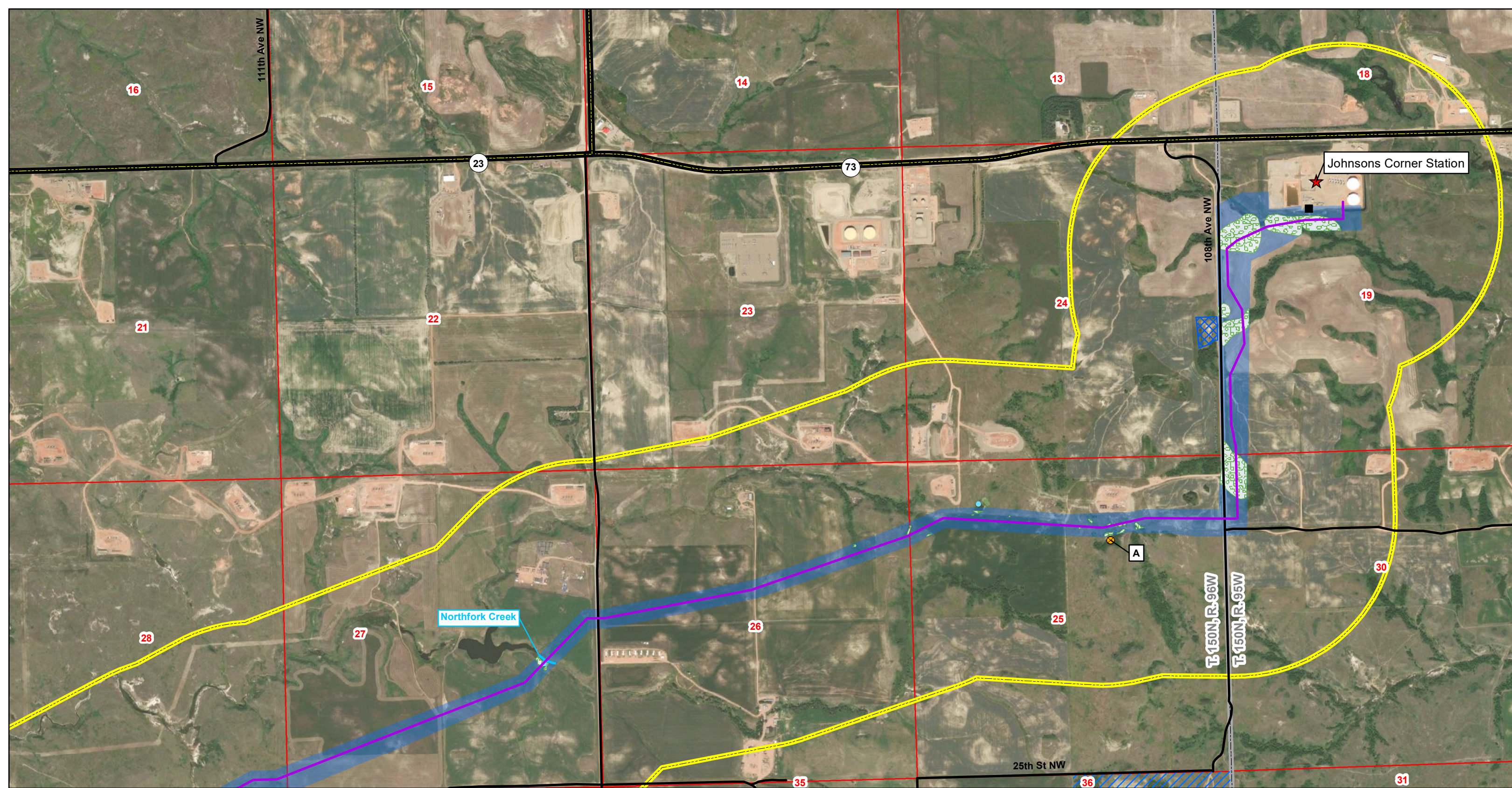
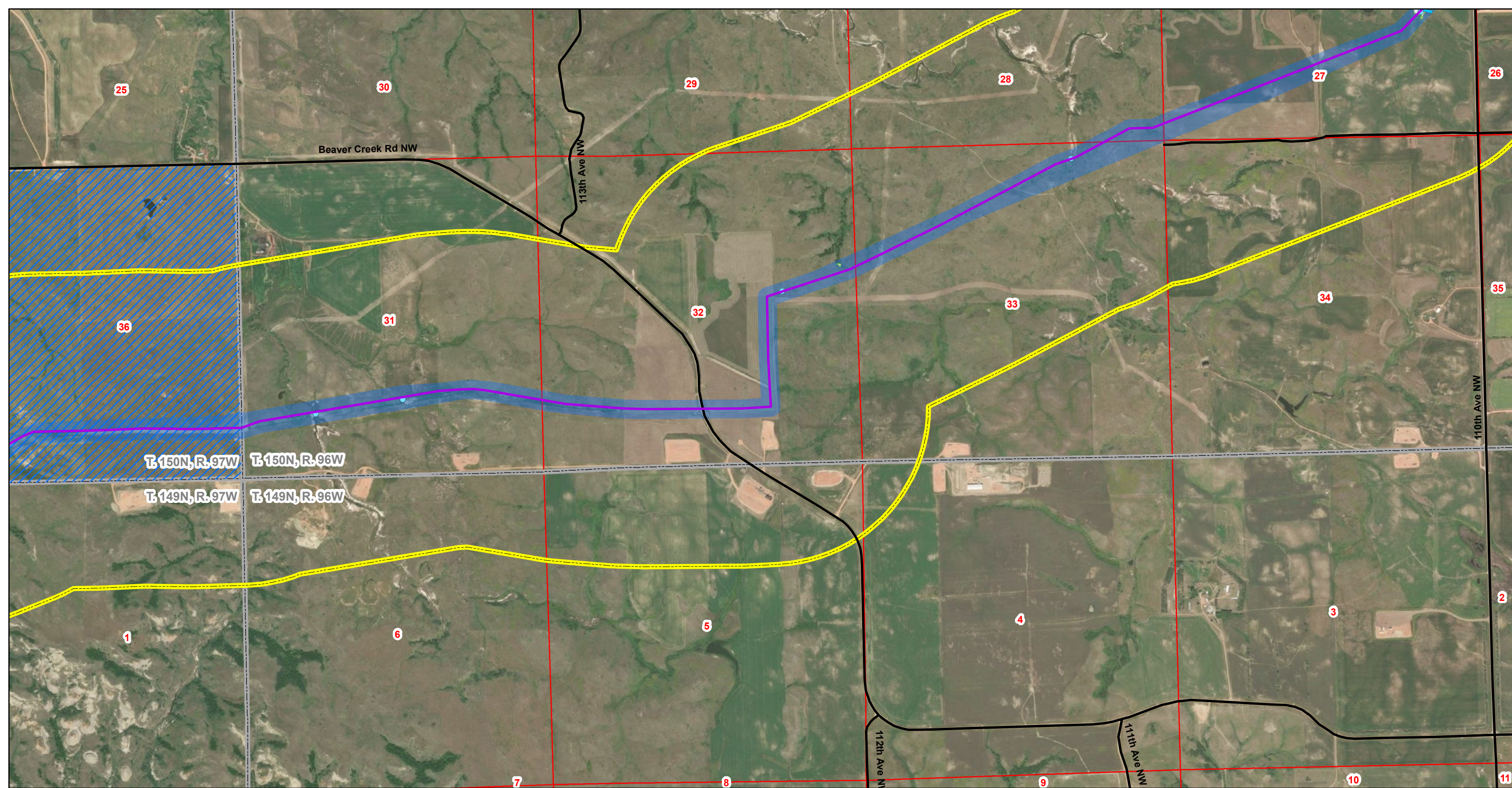


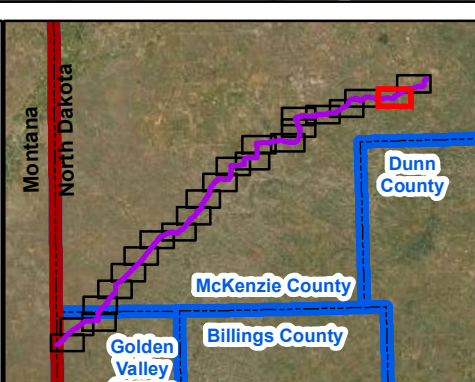
**Exhibit A.1**  
**Aerial Mapbook**





**South Bend Pipeline**

- |                                   |                          |                       |                      |                           |
|-----------------------------------|--------------------------|-----------------------|----------------------|---------------------------|
| ★ Facility                        | 🦅 Unoccupied Raptor Nest | — Roads               | ▨ Residence/Building | ▭ State Boundary          |
| ⦿ Potential Landslide Prone Areas | ■ Block Valve            | — Highway             | ▨ Prairie Dog Town   | ▭ County Boundary         |
| ★ Dakota Skipper                  | — Proposed Alignment     | ▭ Project Survey Area | ▨ USFS Lands         | ▭ Township/Range Boundary |
| ● Wetlands                        | — Named Streams          | ▭ Study Area          | ▨ ND Lands           | ▭ Section Boundary        |
| ● Noxious Weeds                   |                          |                       |                      |                           |



**Figure: A.1**

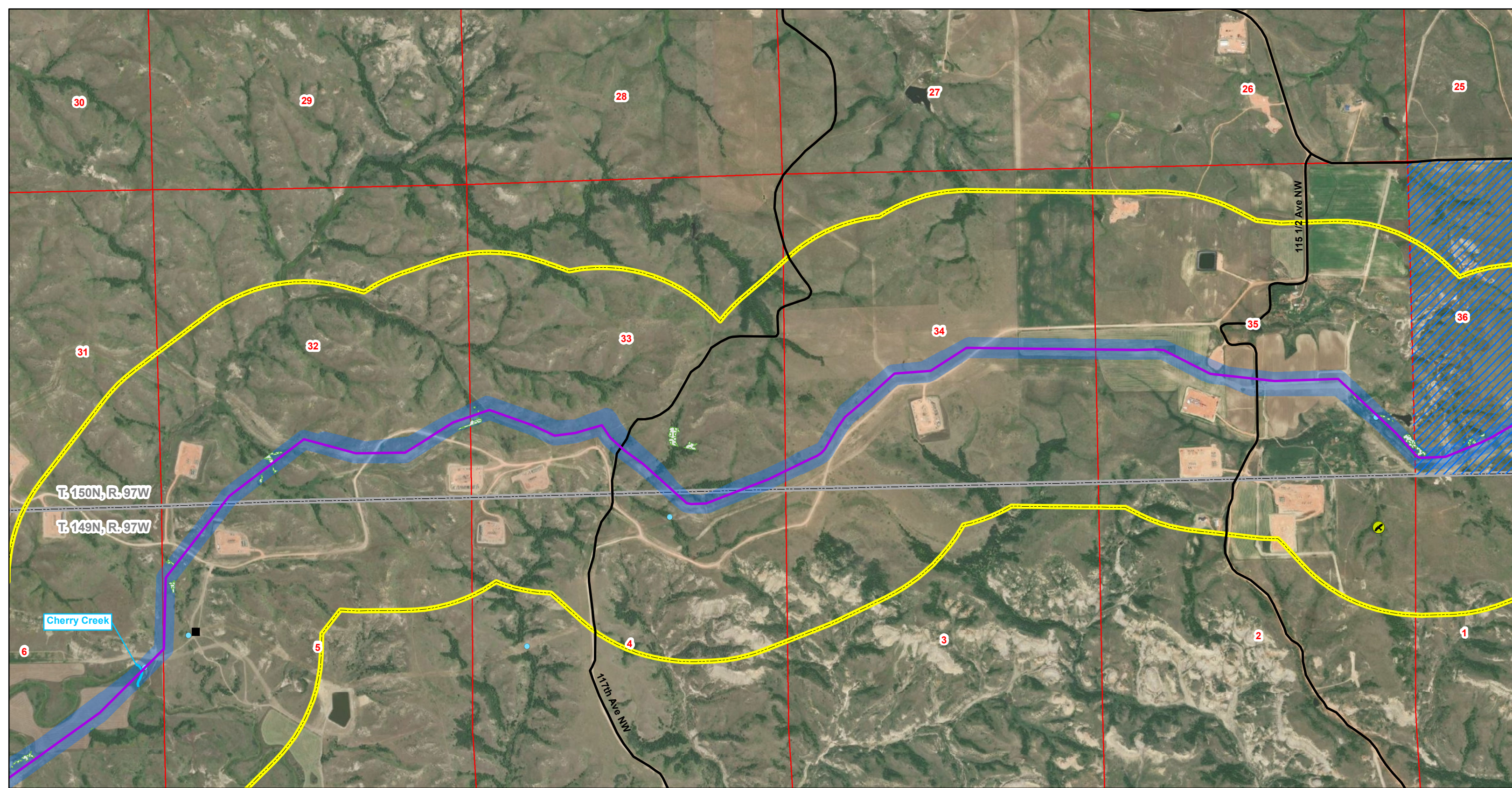
Page 2 of 23

**T. 150N, R. 97W & R. 96W**  
**T. 149N, R. 97W & R. 96W**  
**McKenzie County, North Dakota**

0 375 750 Meters

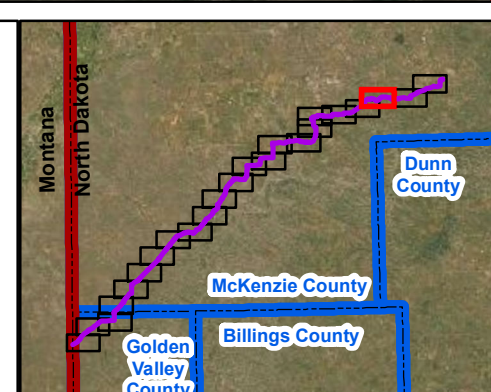
0 1,500 3,000 Feet

N



### South Bend Pipeline

- |                                   |                          |                       |                      |                           |
|-----------------------------------|--------------------------|-----------------------|----------------------|---------------------------|
| ★ Facility                        | 🦅 Unoccupied Raptor Nest | — Roads               | ▨ Residence/Building | ▭ State Boundary          |
| 🟡 Potential Landslide Prone Areas | ■ Block Valve            | — Highway             | ▨ Prairie Dog Town   | ▭ County Boundary         |
| ★ Dakota Skipper                  | — Proposed Alignment     | ▭ Project Survey Area | ▨ USFS Lands         | ▭ Township/Range Boundary |
| ● Wetlands                        | — Named Streams          | ▭ Study Area          | ▨ ND Lands           | ▭ Section Boundary        |
| ● Noxious Weeds                   |                          |                       |                      |                           |



**Figure: A.1**

Page 3 of 23

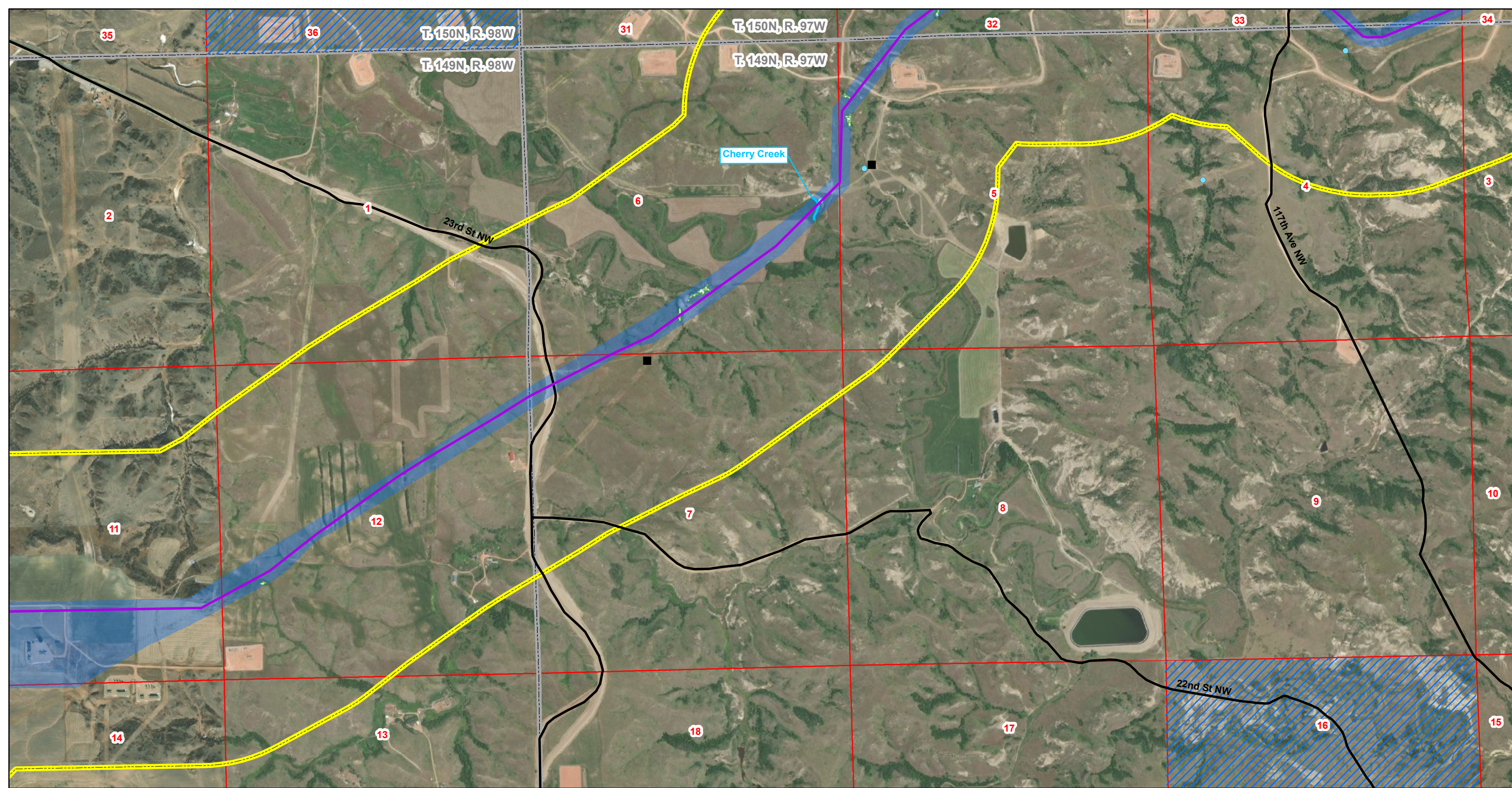
**T. 150N, R. 97W & T. 149N, R. 97W**

**McKenzie County, North Dakota**

0 375 750 Meters

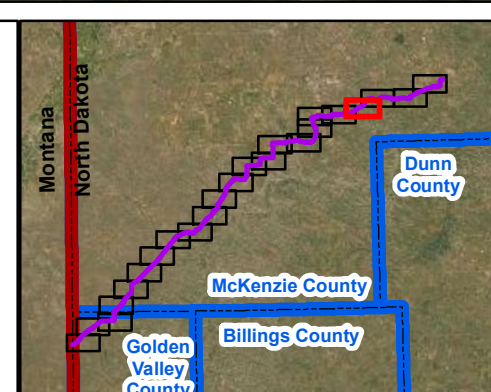
0 1,500 3,000 Feet

N



**South Bend Pipeline**

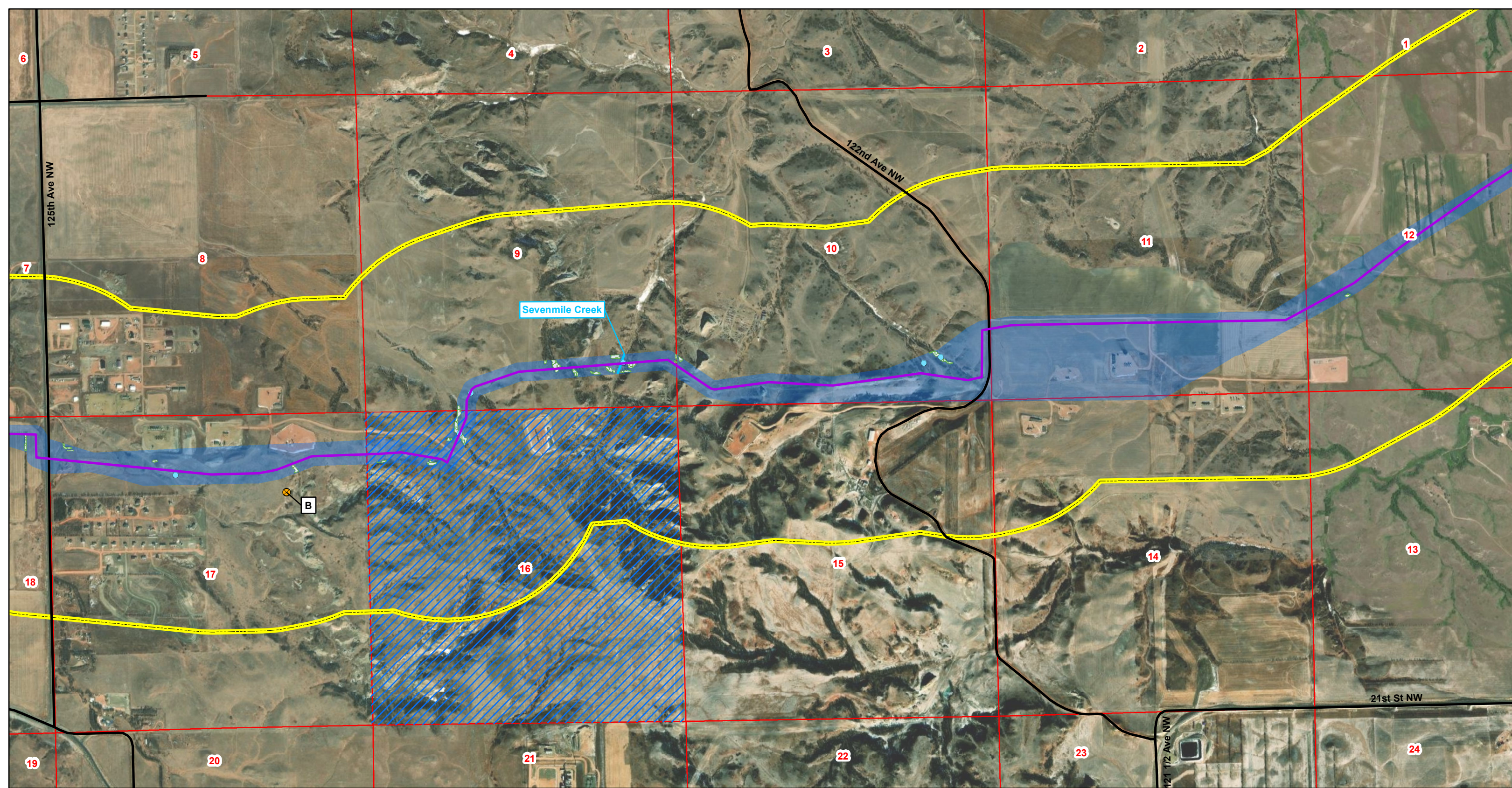
- |                                   |                          |                       |                      |                           |
|-----------------------------------|--------------------------|-----------------------|----------------------|---------------------------|
| ★ Facility                        | 🦅 Unoccupied Raptor Nest | — Roads               | ▨ Residence/Building | ▭ State Boundary          |
| ⊙ Potential Landslide Prone Areas | ■ Block Valve            | — Highway             | ▨ Prairie Dog Town   | ▭ County Boundary         |
| ★ Dakota Skipper                  | — Proposed Alignment     | ▭ Project Survey Area | ▨ USFS Lands         | ▭ Township/Range Boundary |
| ● Wetlands                        | — Named Streams          | ▭ Study Area          | ▨ ND Lands           | ▭ Section Boundary        |
| ● Noxious Weeds                   |                          |                       |                      |                           |



**Figure: A.1**  
**Page 4 of 23**  
**T. 150N, R. 97W,**  
**T. 149N, R. 98W & R. 97W**  
**McKenzie County, North Dakota**

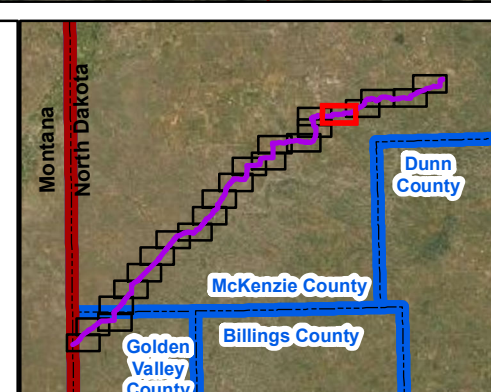
0 375 750 Meters  
 0 1,500 3,000 Feet



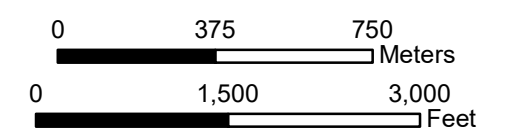


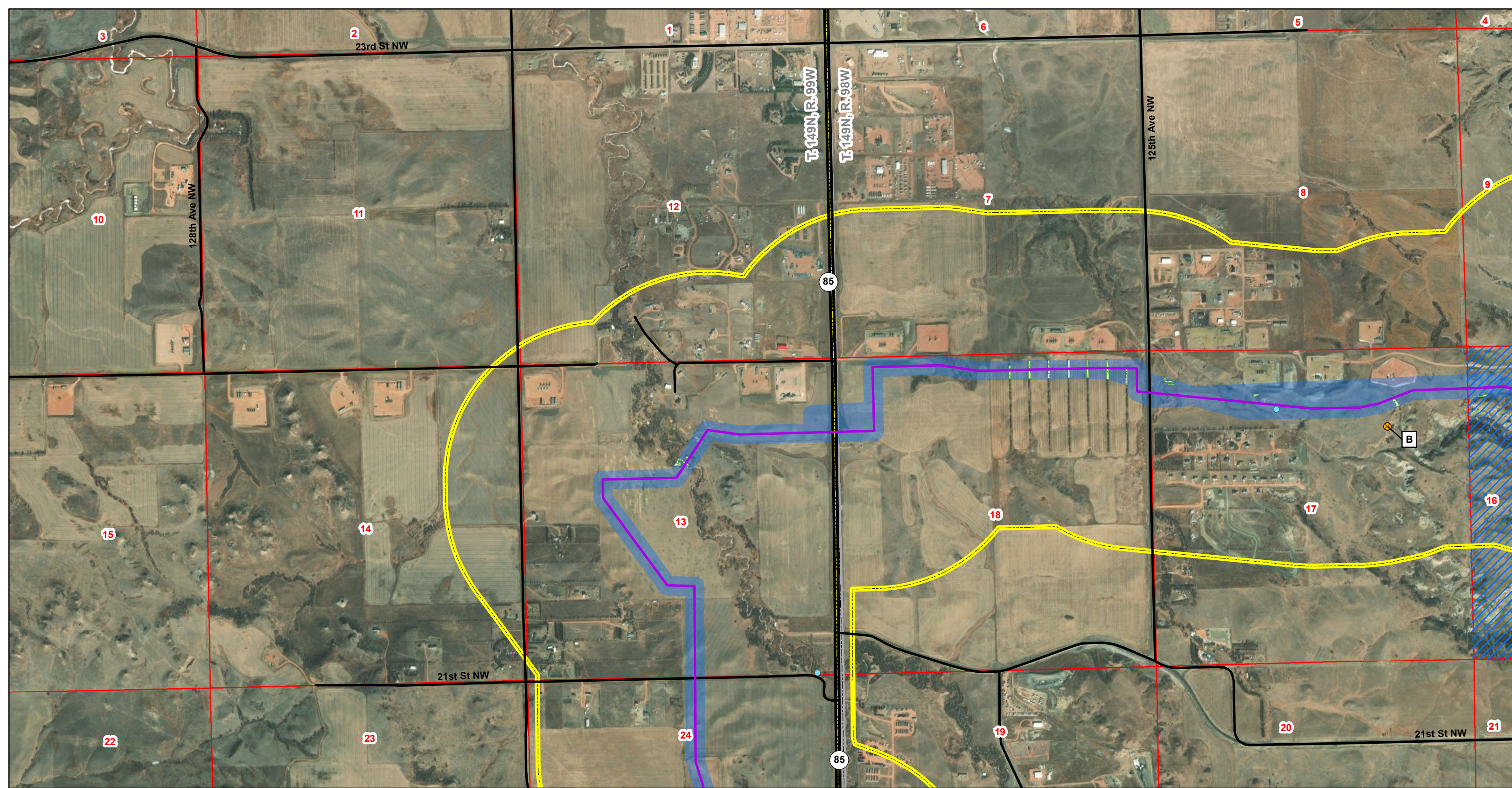
### South Bend Pipeline

- |                                   |                          |                       |                      |                           |
|-----------------------------------|--------------------------|-----------------------|----------------------|---------------------------|
| ★ Facility                        | 🦅 Unoccupied Raptor Nest | — Roads               | ▨ Residence/Building | ▭ State Boundary          |
| ⦿ Potential Landslide Prone Areas | ■ Block Valve            | — Highway             | ▨ Prairie Dog Town   | ▭ County Boundary         |
| ★ Dakota Skipper                  | — Proposed Alignment     | ▭ Project Survey Area | ▨ USFS Lands         | ▭ Township/Range Boundary |
| ● Wetlands                        | — Named Streams          | ▭ Study Area          | ▨ ND Lands           | ▭ Section Boundary        |
| ● Noxious Weeds                   |                          |                       |                      |                           |



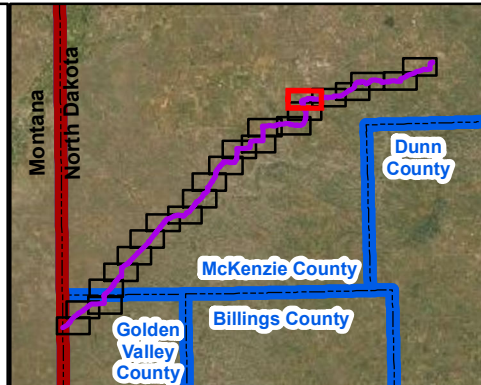
**Figure: A.1**  
**Page 5 of 23**  
**T. 149N, R. 98W**  
**McKenzie County, North Dakota**



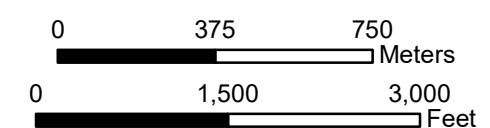


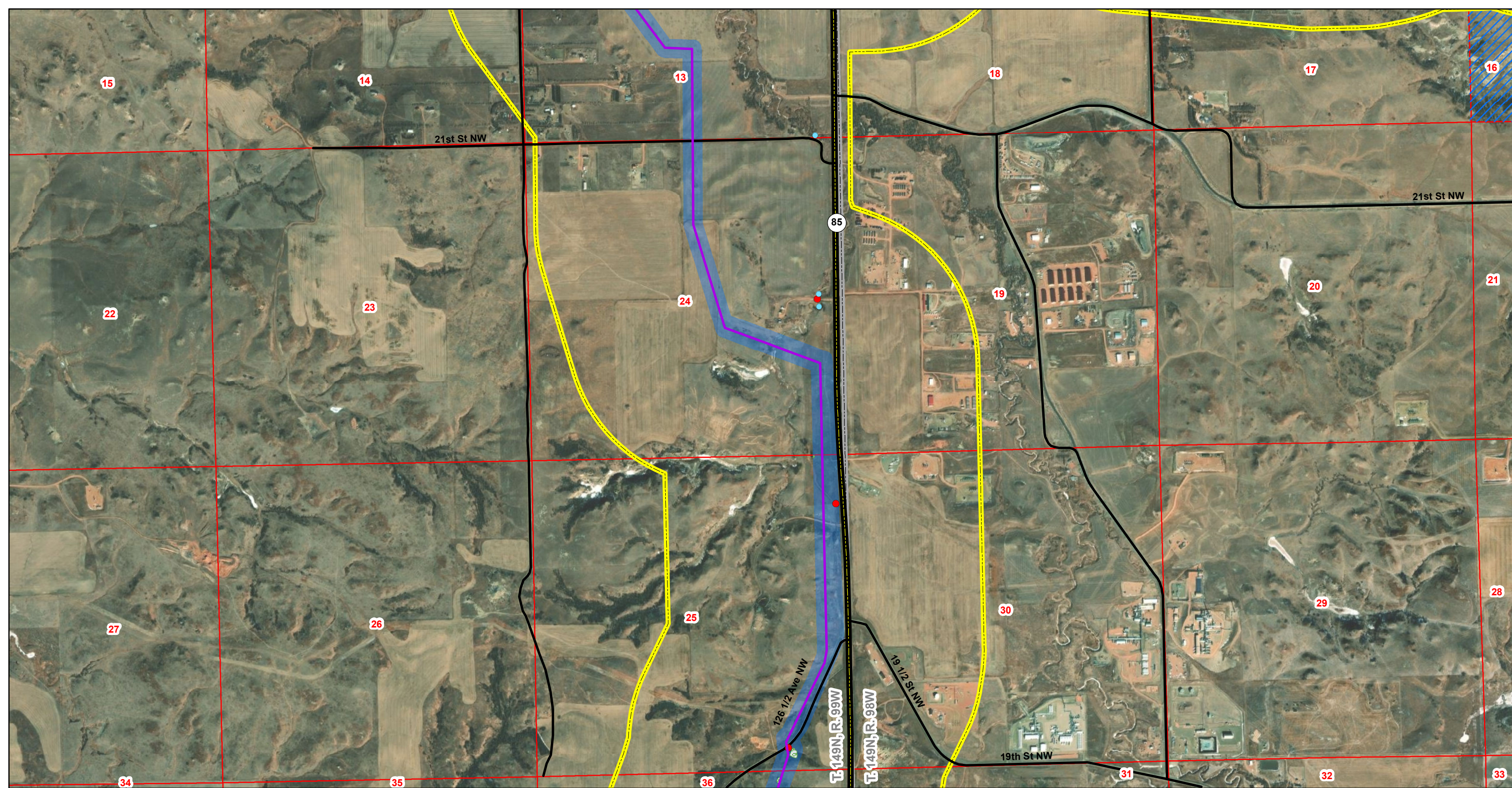
### South Bend Pipeline

- |                                   |                          |                       |                      |                           |
|-----------------------------------|--------------------------|-----------------------|----------------------|---------------------------|
| ★ Facility                        | 🦅 Unoccupied Raptor Nest | — Roads               | ▨ Residence/Building | ▭ State Boundary          |
| 🌟 Potential Landslide Prone Areas | ■ Block Valve            | — Highway             | ▨ Prairie Dog Town   | ▭ County Boundary         |
| ★ Dakota Skipper                  | — Proposed Alignment     | ▭ Project Survey Area | ▨ USFS Lands         | ▭ Township/Range Boundary |
| ● Wetlands                        | — Named Streams          | ▭ Study Area          | ▨ ND Lands           | ▭ Section Boundary        |
| ● Noxious Weeds                   |                          |                       |                      |                           |



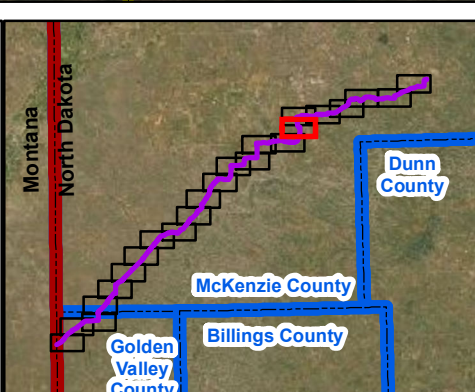
**Figure: A.1**  
**Page 6 of 23**  
**T. 149N, R. 99W & R. 98W**  
**McKenzie County, North Dakota**





### South Bend Pipeline

- |                                   |                          |                       |                      |                           |
|-----------------------------------|--------------------------|-----------------------|----------------------|---------------------------|
| ★ Facility                        | 🦅 Unoccupied Raptor Nest | — Roads               | ▨ Residence/Building | ▭ State Boundary          |
| 🟡 Potential Landslide Prone Areas | ■ Block Valve            | — Highway             | ▨ Prairie Dog Town   | ▭ County Boundary         |
| ★ Dakota Skipper                  | — Proposed Alignment     | ▭ Project Survey Area | ▨ USFS Lands         | ▭ Township/Range Boundary |
| ● Wetlands                        | — Named Streams          | ▭ Study Area          | ▨ ND Lands           | ▭ Section Boundary        |
| ● Noxious Weeds                   |                          |                       |                      |                           |



**Figure: A.1**

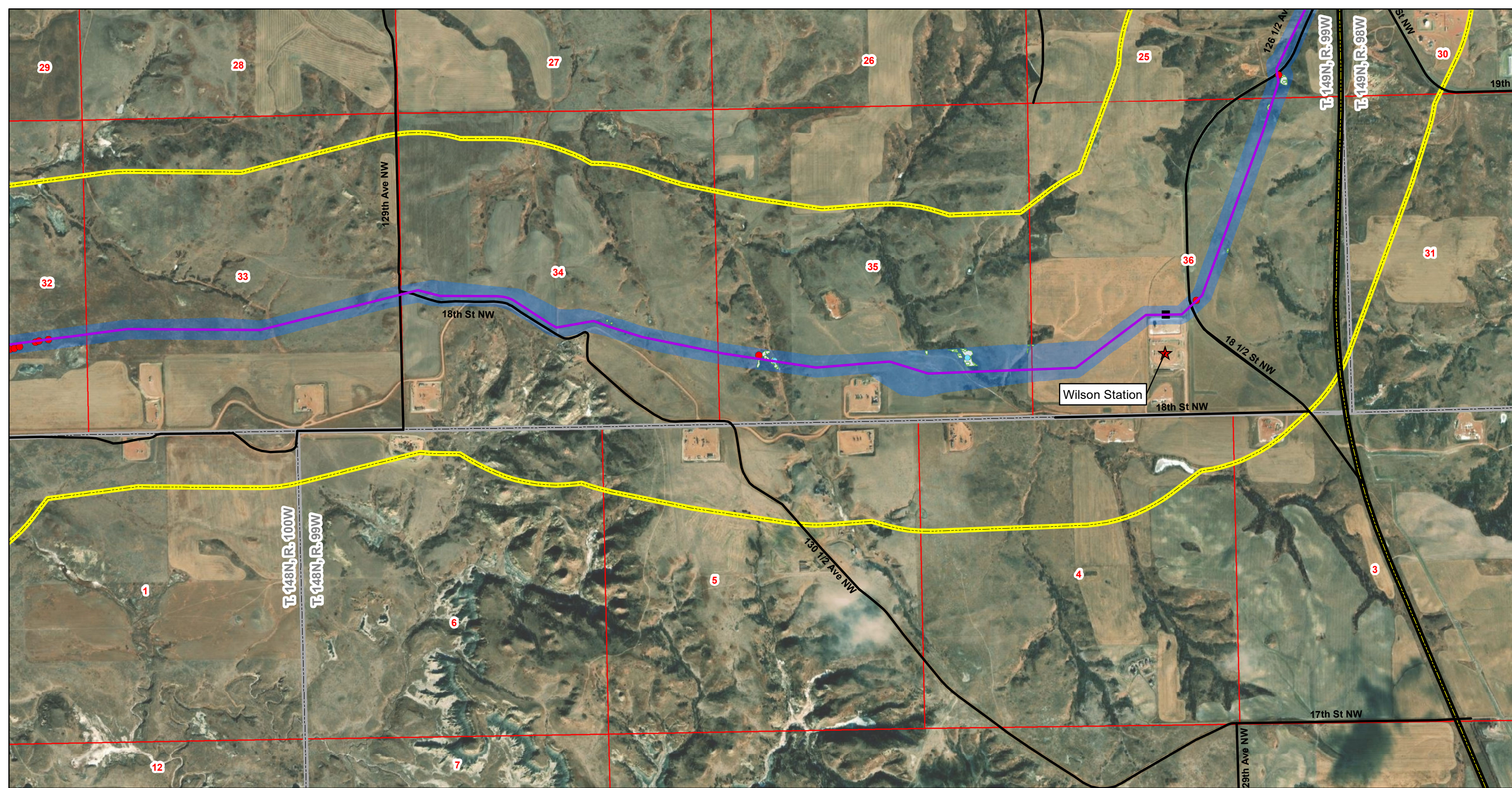
Page 7 of 23

**T. 149N, R. 99W & R. 98W**  
**McKenzie County, North Dakota**

0 375 750 Meters

0 1,500 3,000 Feet

N



**South Bend Pipeline**

★ Facility	🦅 Unoccupied Raptor Nest	— Roads	▨ Residence/Building	▭ State Boundary
⦿ Potential Landslide Prone Areas	■ Block Valve	— Highway	▨ Prairie Dog Town	▭ County Boundary
★ Dakota Skipper	— Proposed Alignment	▭ Project Survey Area	▨ USFS Lands	▭ Township/Range Boundary
● Wetlands	— Named Streams	▭ Study Area	▨ ND Lands	▭ Section Boundary
● Noxious Weeds				

**Figure: A.1**

Page 8 of 23

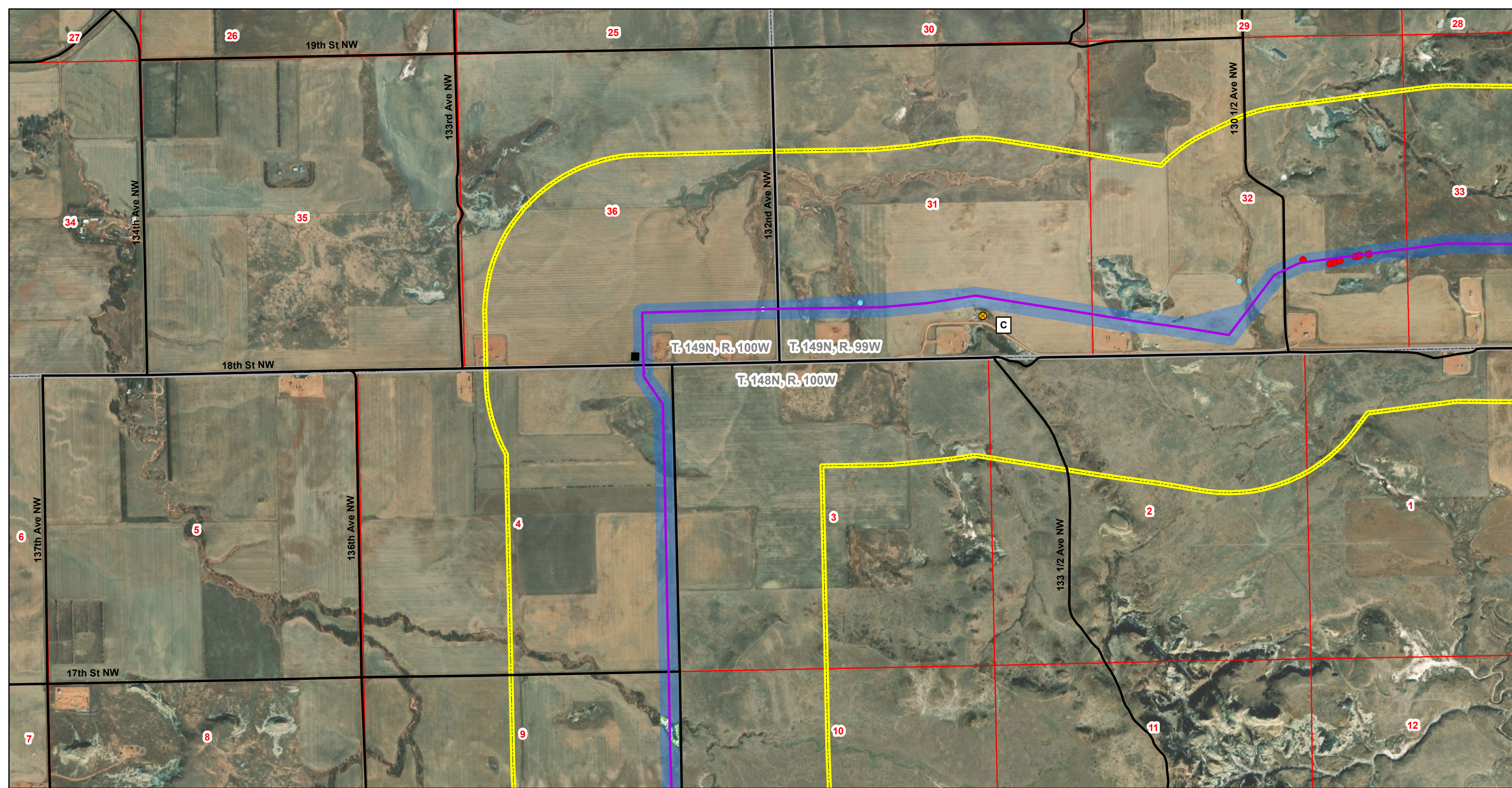
T. 149N, R. 99W & R. 98W  
T. 148N, R. 100W & R. 99W  
McKenzie County, North Dakota

0 375 750

Meters

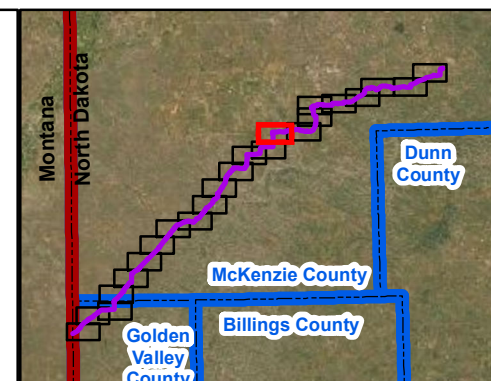
0 1,500 3,000

Feet



**South Bend Pipeline**

- |                                   |                          |                       |                      |                           |
|-----------------------------------|--------------------------|-----------------------|----------------------|---------------------------|
| ★ Facility                        | 🦅 Unoccupied Raptor Nest | — Roads               | ▨ Residence/Building | ▭ State Boundary          |
| 🟡 Potential Landslide Prone Areas | ■ Block Valve            | — Highway             | ▨ Prairie Dog Town   | ▭ County Boundary         |
| ★ Dakota Skipper                  | — Proposed Alignment     | ▭ Project Survey Area | ▨ USFS Lands         | ▭ Township/Range Boundary |
| ● Wetlands                        | — Named Streams          | ▭ Study Area          | ▨ ND Lands           | ▭ Section Boundary        |
| ● Noxious Weeds                   |                          |                       |                      |                           |

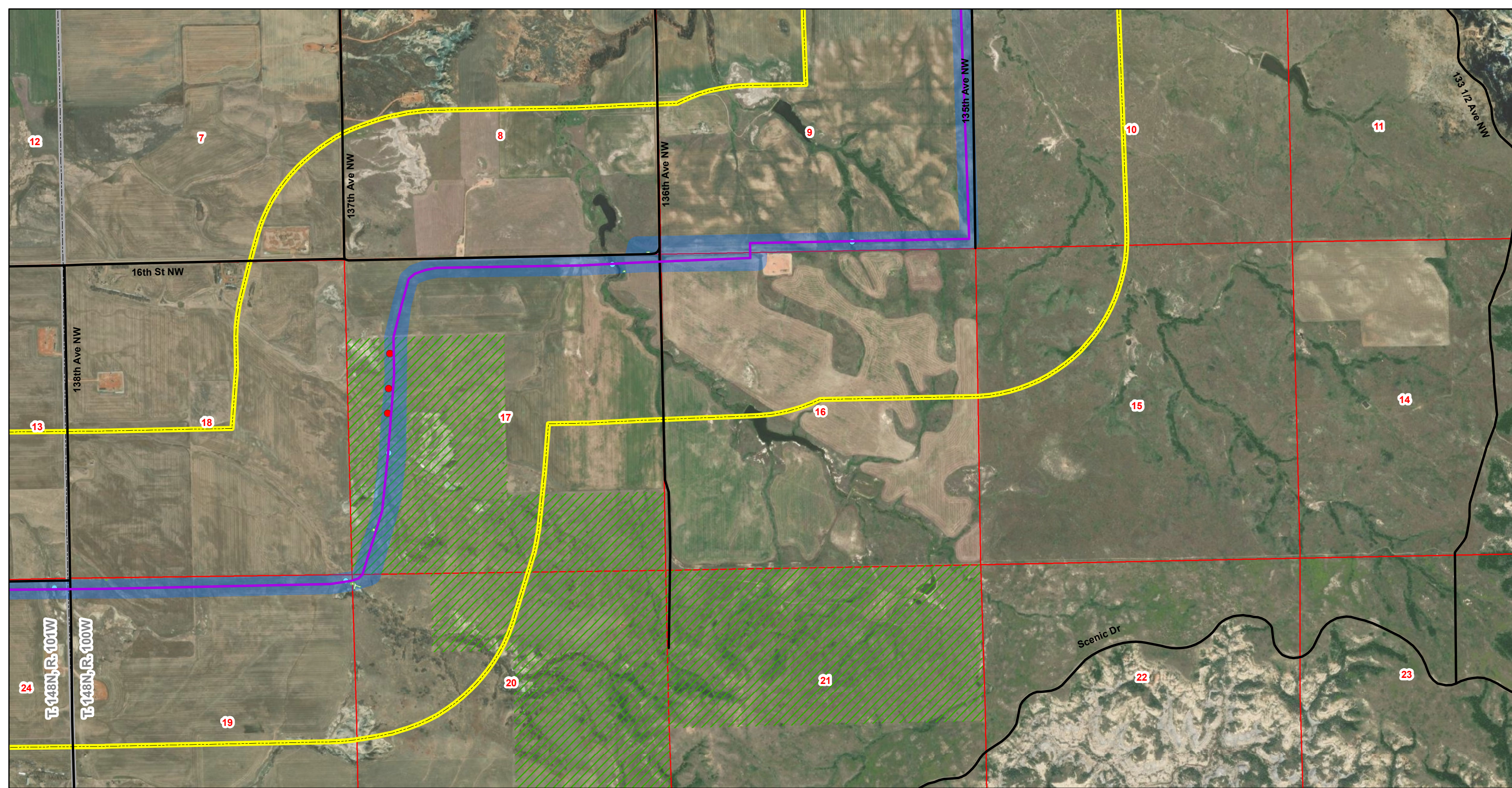


**Figure: A.1**  
**Page 9 of 23**  
**T. 149N, R. 100W & R. 99W**  
**T. 148N, R. 100W**  
**McKenzie County, North Dakota**

0 375 750  
 Meters

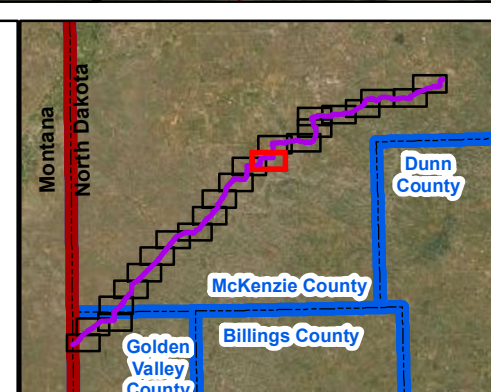
0 1,500 3,000  
 Feet



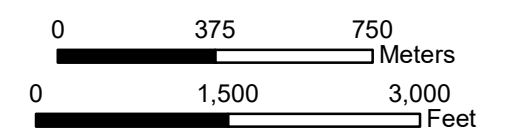


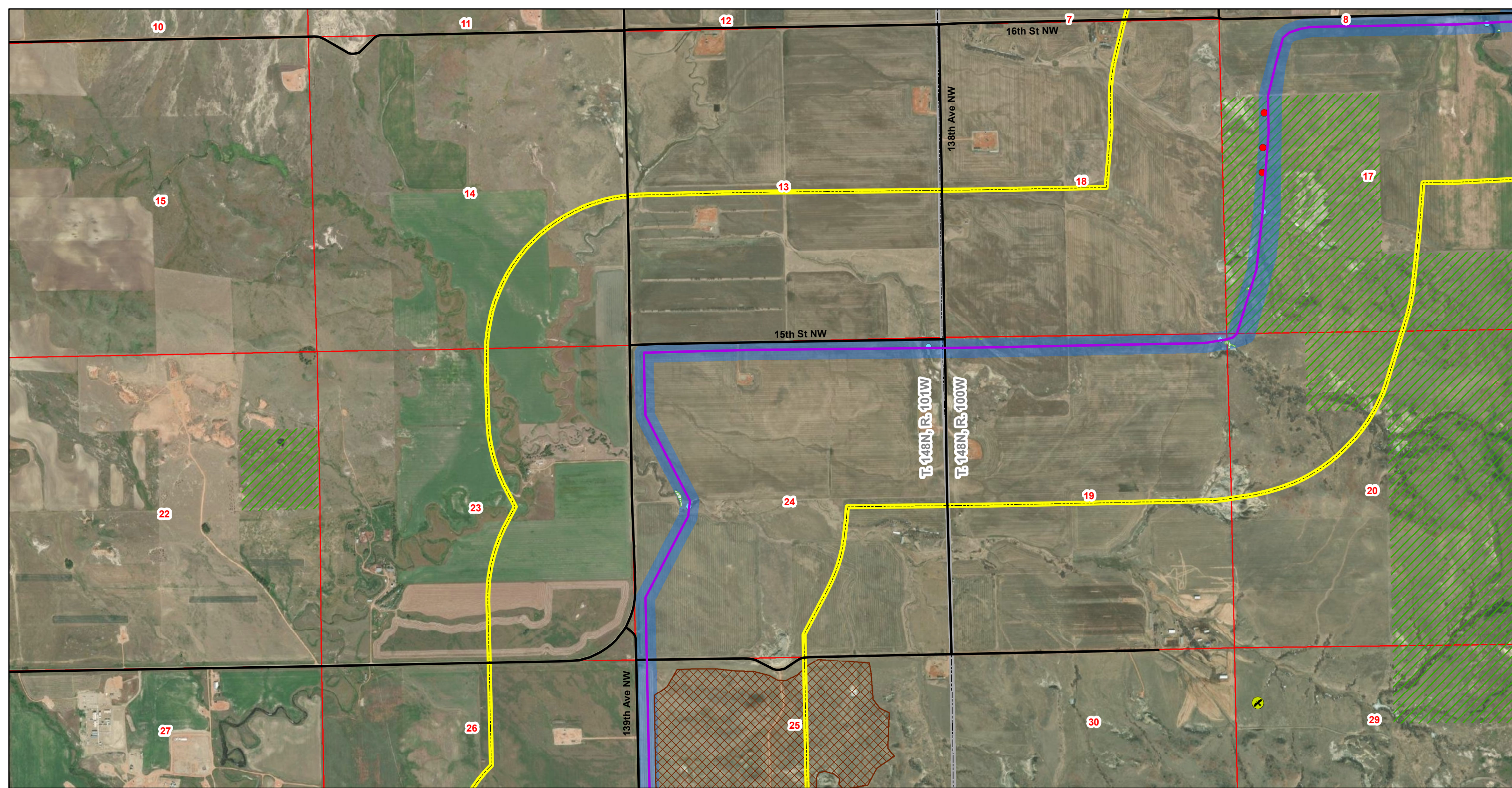
### South Bend Pipeline

- |                                   |                          |                       |                      |                           |
|-----------------------------------|--------------------------|-----------------------|----------------------|---------------------------|
| ★ Facility                        | 🦅 Unoccupied Raptor Nest | — Roads               | ▤ Residence/Building | ▭ State Boundary          |
| 🟡 Potential Landslide Prone Areas | ■ Block Valve            | — Highway             | ▤ Prairie Dog Town   | ▭ County Boundary         |
| ★ Dakota Skipper                  | — Proposed Alignment     | ▭ Project Survey Area | ▤ USFS Lands         | ▭ Township/Range Boundary |
| ● Wetlands                        | — Named Streams          | ▭ Study Area          | ▤ ND Lands           | ▭ Section Boundary        |
| ● Noxious Weeds                   |                          |                       |                      |                           |



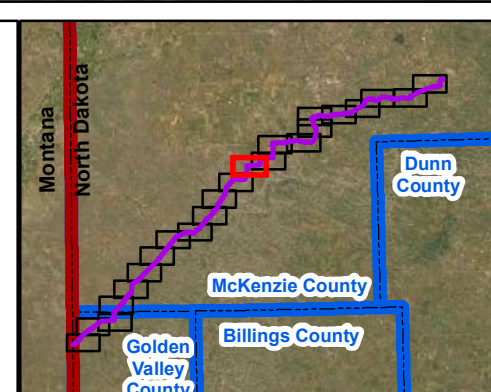
**Figure: A.1**  
**Page 10 of 23**  
**T. 148N, R. 101W & R. 100W**  
**McKenzie County, North Dakota**



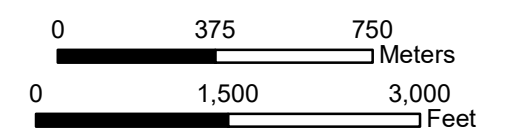


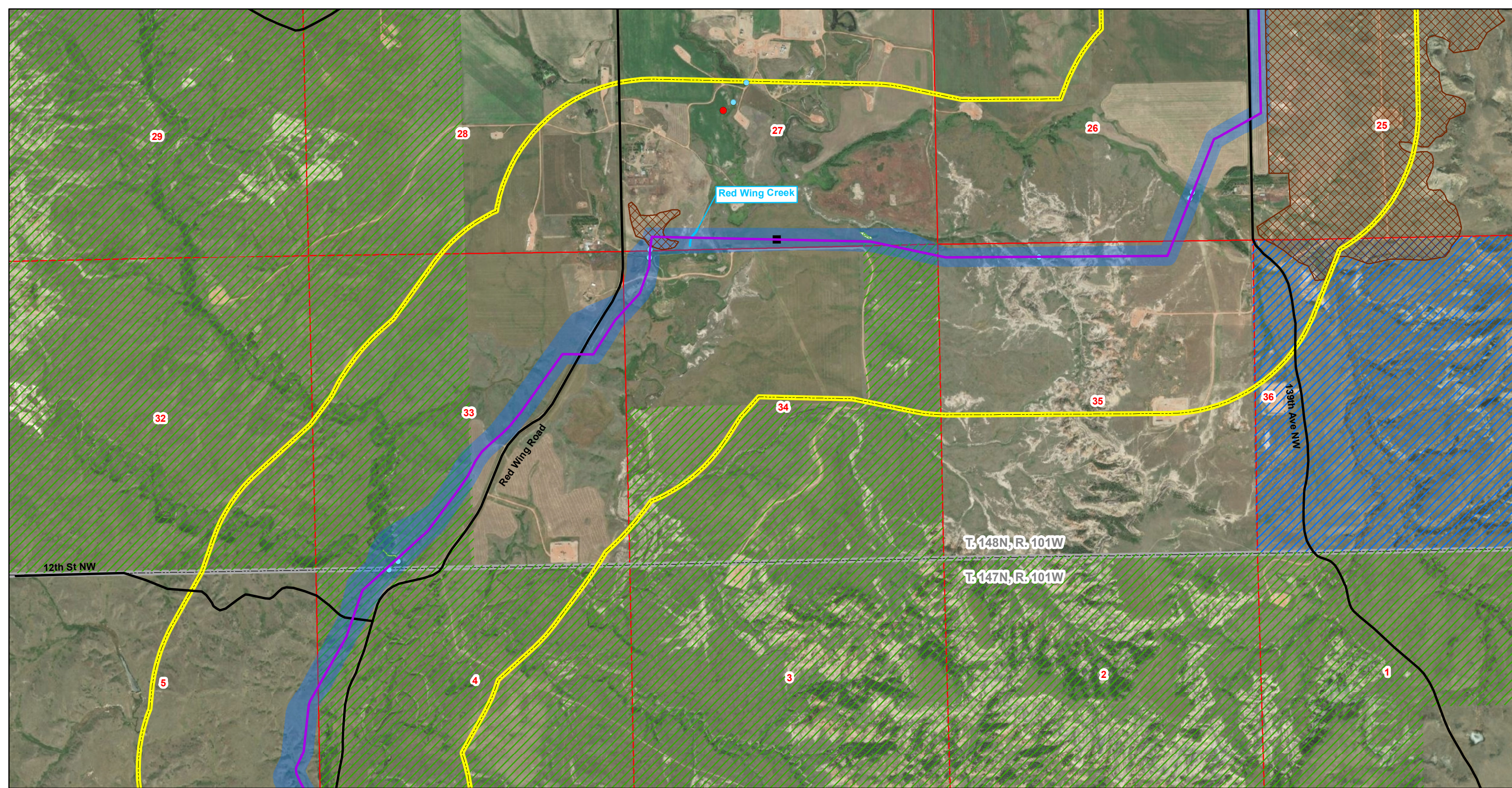
### South Bend Pipeline

- |                                   |                          |                       |                      |                           |
|-----------------------------------|--------------------------|-----------------------|----------------------|---------------------------|
| ★ Facility                        | 🦅 Unoccupied Raptor Nest | — Roads               | ▨ Residence/Building | ▭ State Boundary          |
| ⦿ Potential Landslide Prone Areas | ■ Block Valve            | — Highway             | ▨ Prairie Dog Town   | ▭ County Boundary         |
| ★ Dakota Skipper                  | — Proposed Alignment     | ▭ Project Survey Area | ▨ USFS Lands         | ▭ Township/Range Boundary |
| ● Wetlands                        | — Named Streams          | ▭ Study Area          | ▨ ND Lands           | ▭ Section Boundary        |
| ● Noxious Weeds                   |                          |                       |                      |                           |



**Figure: A.1**  
**Page 11 of 23**  
**T. 148N, R. 101W & R. 100W**  
**McKenzie County, North Dakota**



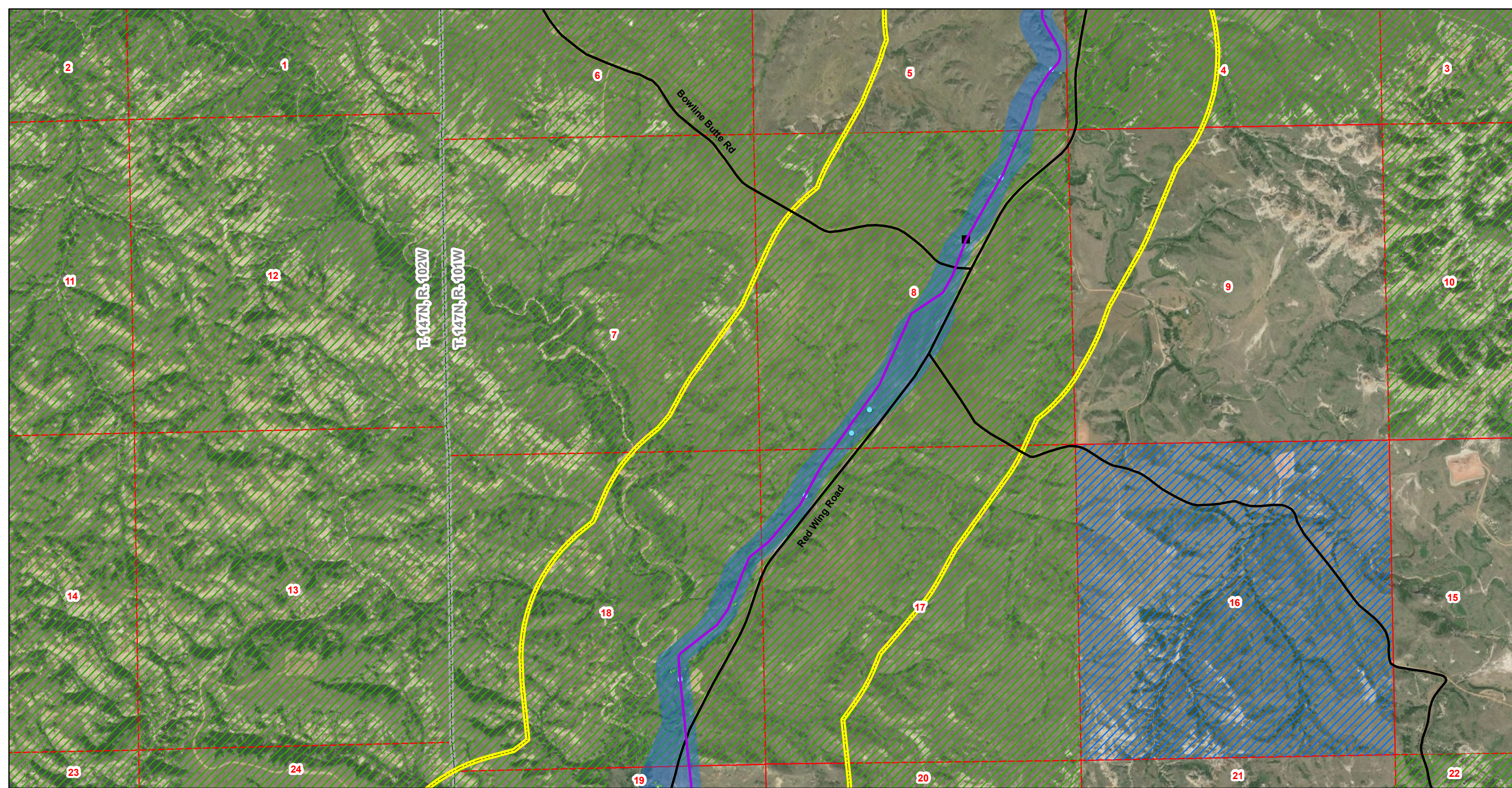


### South Bend Pipeline

★ Facility	🦅 Unoccupied Raptor Nest	— Roads	▨ Residence/Building	▭ State Boundary
⦿ Potential Landslide Prone Areas	■ Block Valve	— Highway	▨ Prairie Dog Town	▭ County Boundary
★ Dakota Skipper	— Proposed Alignment	▭ Project Survey Area	▨ USFS Lands	▭ Township/Range Boundary
● Wetlands	— Named Streams	▭ Study Area	▨ ND Lands	▭ Section Boundary
● Noxious Weeds				

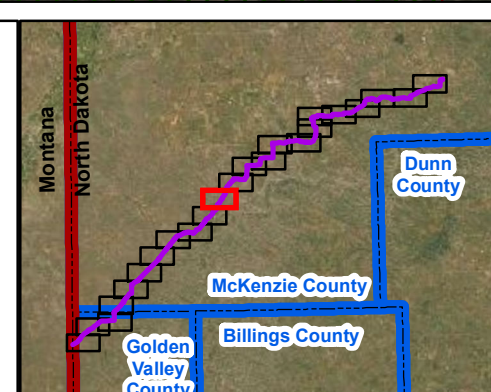
**Figure: A.1**  
**Page 12 of 23**  
**T. 148N, R. 101W & T. 147N, R. 101W**  
**McKenzie County, North Dakota**

0 375 750 Meters  
0 1,500 3,000 Feet

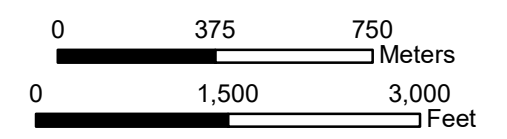


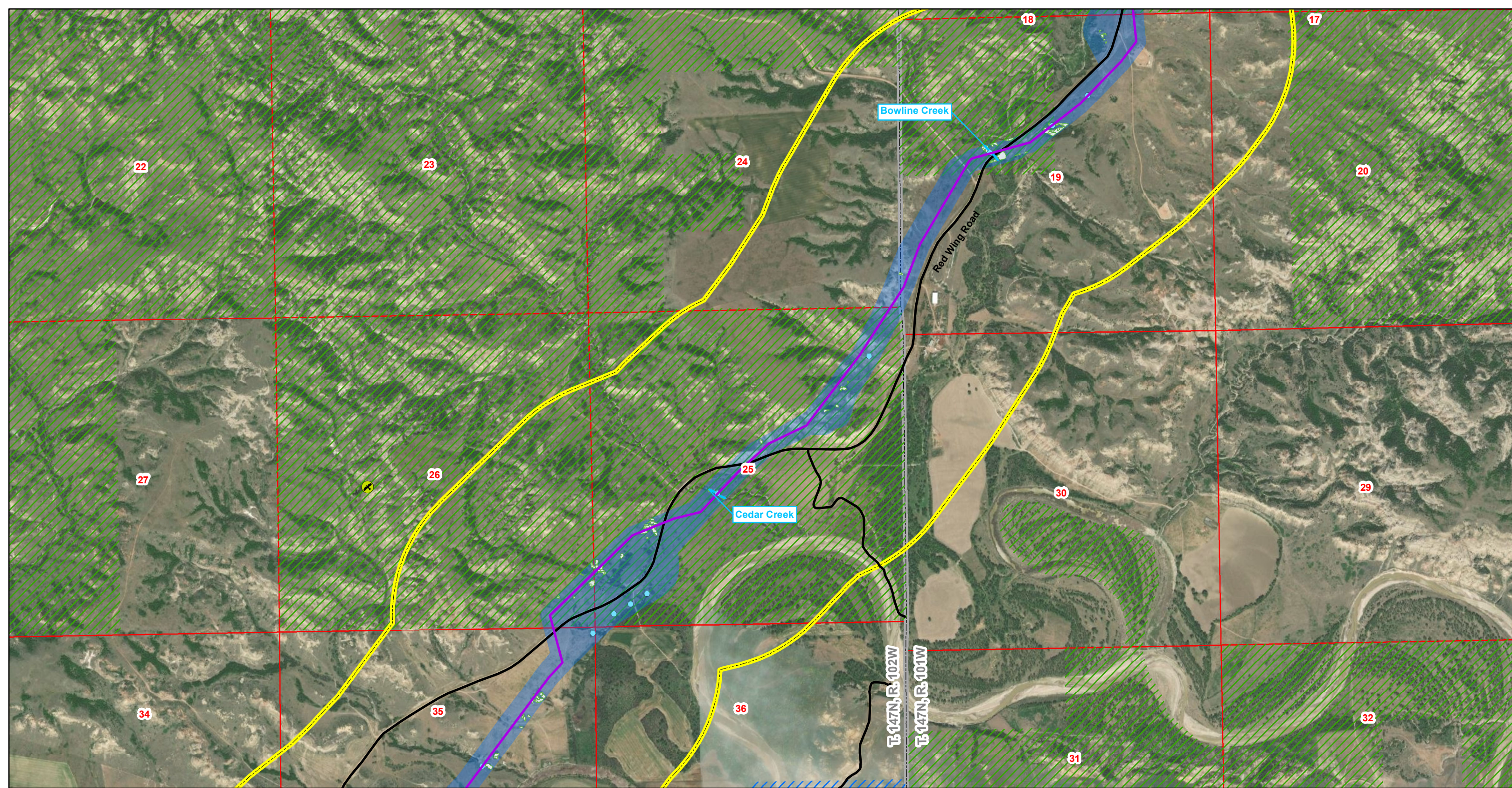
### South Bend Pipeline

- |                                   |                          |                       |                      |                           |
|-----------------------------------|--------------------------|-----------------------|----------------------|---------------------------|
| ★ Facility                        | 🦅 Unoccupied Raptor Nest | — Roads               | ▨ Residence/Building | ▭ State Boundary          |
| ⦿ Potential Landslide Prone Areas | ■ Block Valve            | — Highway             | ▨ Prairie Dog Town   | ▭ County Boundary         |
| ★ Dakota Skipper                  | — Proposed Alignment     | ▭ Project Survey Area | ▨ USFS Lands         | ▭ Township/Range Boundary |
| ● Wetlands                        | — Named Streams          | ▭ Study Area          | ▨ ND Lands           | ▭ Section Boundary        |
| ● Noxious Weeds                   |                          |                       |                      |                           |



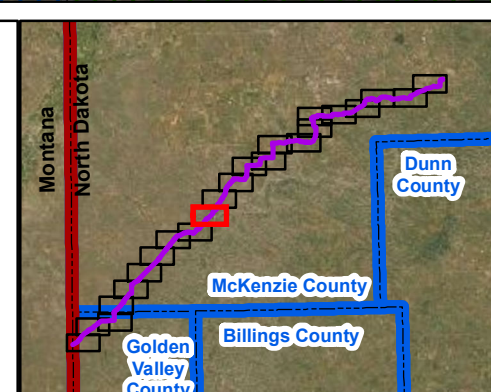
**Figure: A.1**  
 Page 13 of 23  
 T. 147N, R. 102W & R. 101W  
 McKenzie County, North Dakota



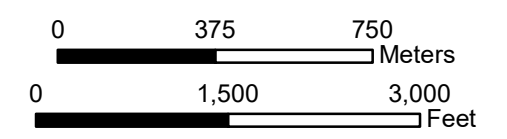


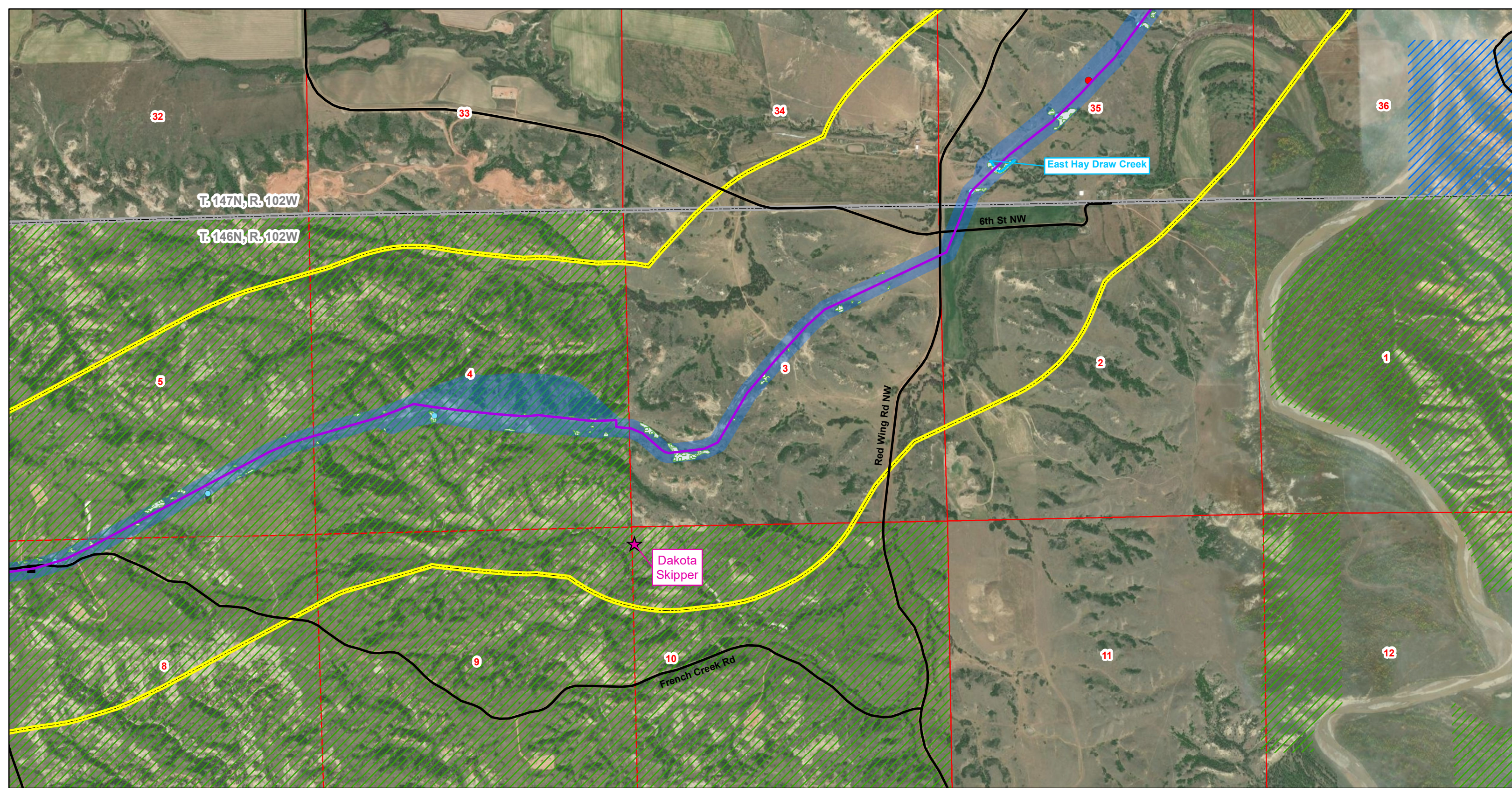
**South Bend Pipeline**

- |                                   |                          |                       |                      |                           |
|-----------------------------------|--------------------------|-----------------------|----------------------|---------------------------|
| ★ Facility                        | 🦅 Unoccupied Raptor Nest | — Roads               | ▨ Residence/Building | ▭ State Boundary          |
| ⦿ Potential Landslide Prone Areas | ■ Block Valve            | — Highway             | ▨ Prairie Dog Town   | ▭ County Boundary         |
| ★ Dakota Skipper                  | — Proposed Alignment     | ▭ Project Survey Area | ▨ USFS Lands         | ▭ Township/Range Boundary |
| ● Wetlands                        | — Named Streams          | ▭ Study Area          | ▨ ND Lands           | ▭ Section Boundary        |
| ● Noxious Weeds                   |                          |                       |                      |                           |



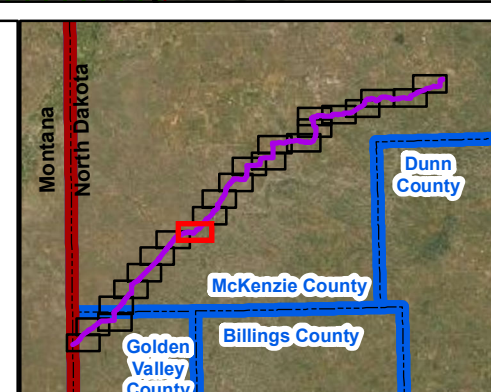
**Figure: A.1**  
**Page 14 of 23**  
**T. 147N, R. 102W & R. 101W**  
**McKenzie County, North Dakota**



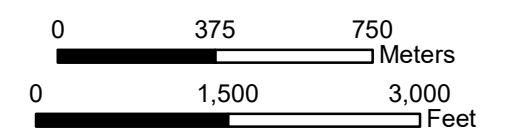


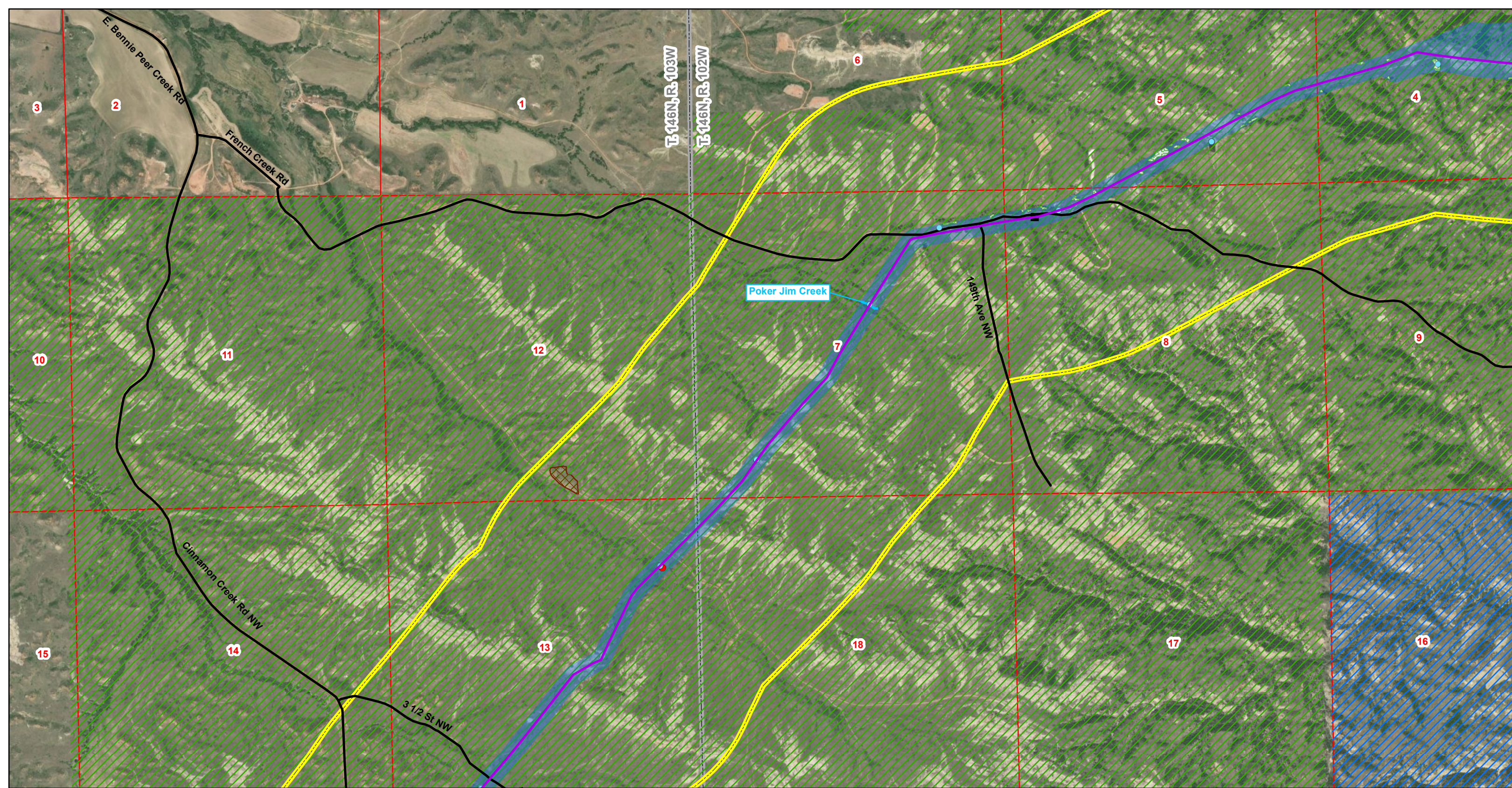
**South Bend Pipeline**

- |                                   |                          |                       |                      |                           |
|-----------------------------------|--------------------------|-----------------------|----------------------|---------------------------|
| ★ Facility                        | 🦅 Unoccupied Raptor Nest | — Roads               | ▨ Residence/Building | ▭ State Boundary          |
| ⦿ Potential Landslide Prone Areas | ■ Block Valve            | — Highway             | ▨ Prairie Dog Town   | ▭ County Boundary         |
| ★ Dakota Skipper                  | — Proposed Alignment     | ▭ Project Survey Area | ▨ USFS Lands         | ▭ Township/Range Boundary |
| ● Wetlands                        | — Named Streams          | ▭ Study Area          | ▨ ND Lands           | ▭ Section Boundary        |
| ● Noxious Weeds                   |                          |                       |                      |                           |



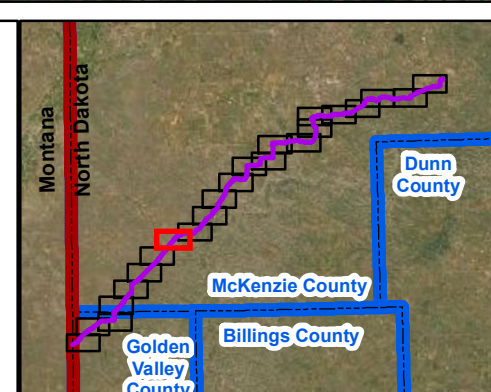
**Figure: A.1**  
 Page 15 of 23  
 T. 147N, R. 102W & T. 146N, R. 102W  
 McKenzie County, North Dakota



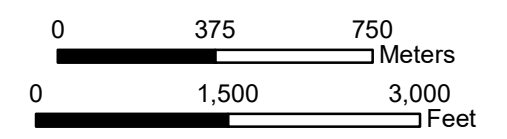


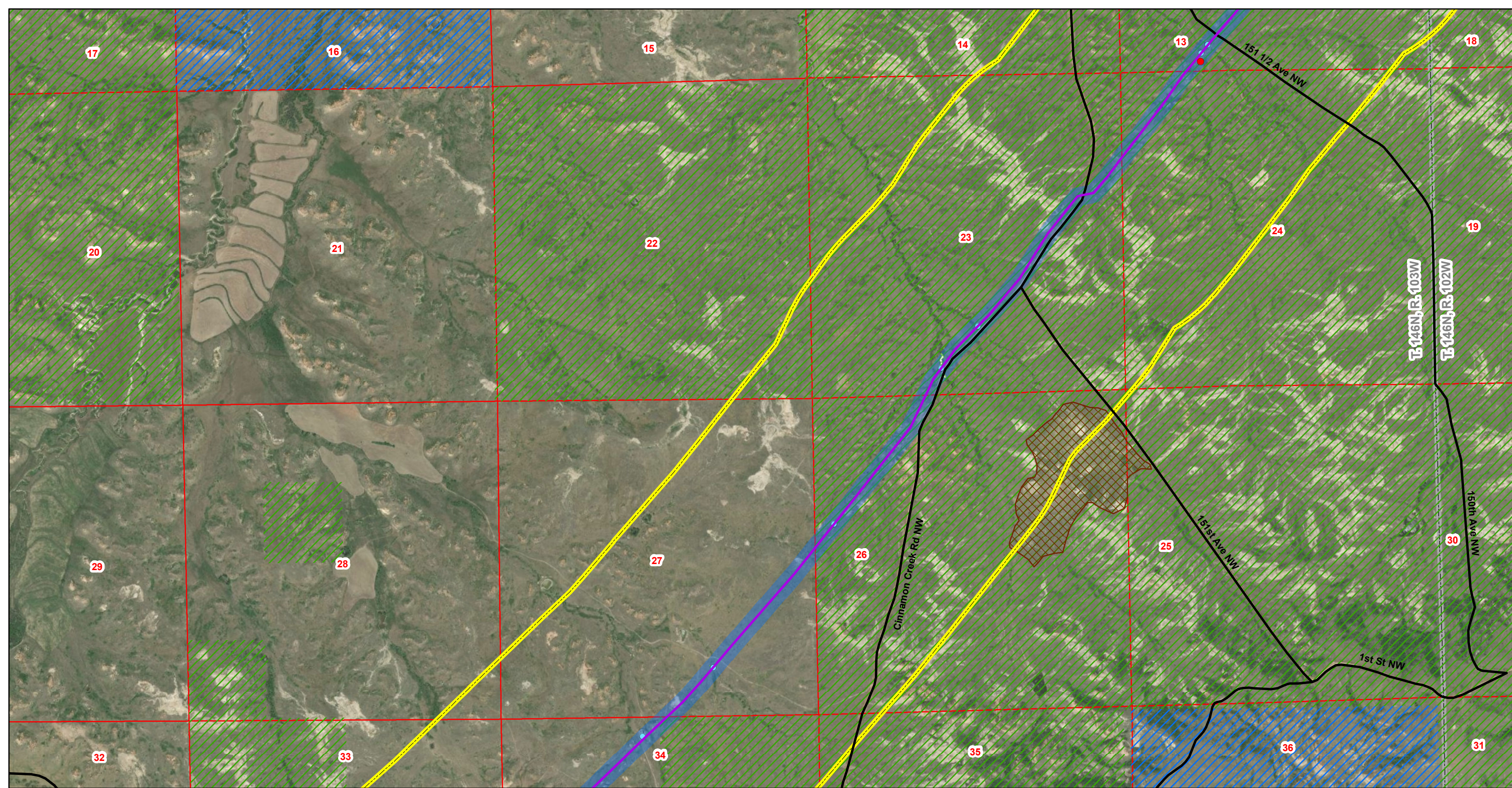
### South Bend Pipeline

- |                                   |                          |                       |                      |                           |
|-----------------------------------|--------------------------|-----------------------|----------------------|---------------------------|
| ★ Facility                        | 🦅 Unoccupied Raptor Nest | — Roads               | ▨ Residence/Building | ▭ State Boundary          |
| 🟡 Potential Landslide Prone Areas | ■ Block Valve            | — Highway             | ▨ Prairie Dog Town   | ▭ County Boundary         |
| ★ Dakota Skipper                  | — Proposed Alignment     | ▭ Project Survey Area | ▨ USFS Lands         | ▭ Township/Range Boundary |
| ● Wetlands                        | — Named Streams          | ▭ Study Area          | ▨ ND Lands           | ▭ Section Boundary        |
| ● Noxious Weeds                   |                          |                       |                      |                           |



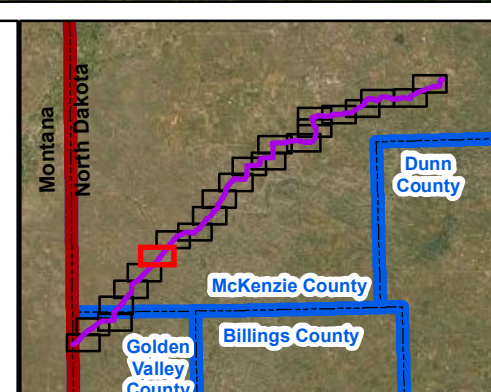
**Figure: A.1**  
**Page 16 of 23**  
**T. 146N, R. 103W & T. 146N, R. 102W**  
**McKenzie County, North Dakota**



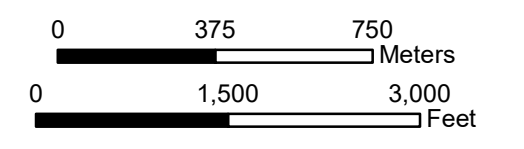


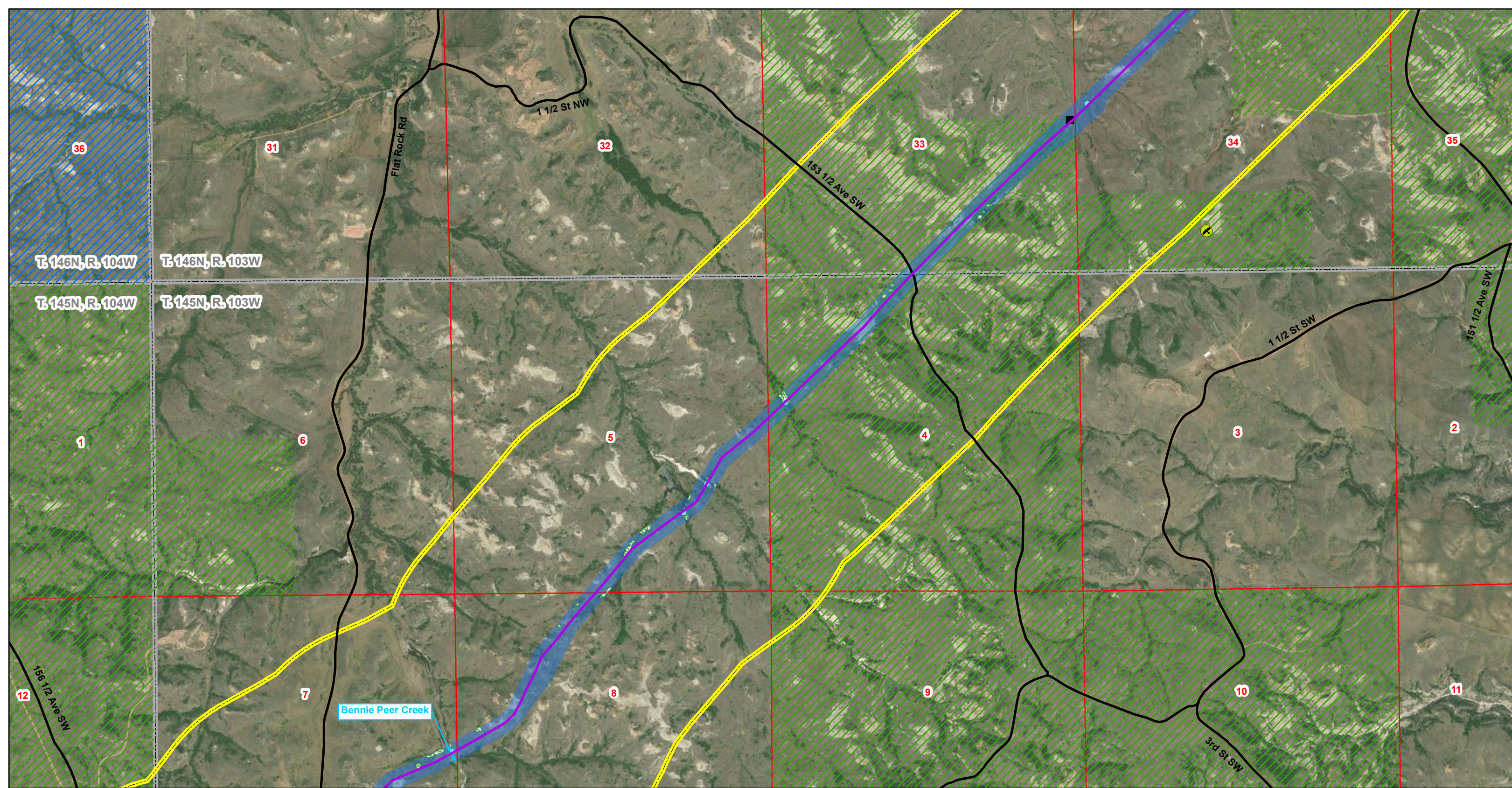
### South Bend Pipeline

- |                                   |                          |                       |                      |                           |
|-----------------------------------|--------------------------|-----------------------|----------------------|---------------------------|
| ★ Facility                        | 🦅 Unoccupied Raptor Nest | — Roads               | ▨ Residence/Building | ▭ State Boundary          |
| ⦿ Potential Landslide Prone Areas | ■ Block Valve            | — Highway             | ▨ Prairie Dog Town   | ▭ County Boundary         |
| ★ Dakota Skipper                  | — Proposed Alignment     | ▭ Project Survey Area | ▨ USFS Lands         | ▭ Township/Range Boundary |
| ● Wetlands                        | — Named Streams          | ▭ Study Area          | ▨ ND Lands           | ▭ Section Boundary        |
| ● Noxious Weeds                   |                          |                       |                      |                           |



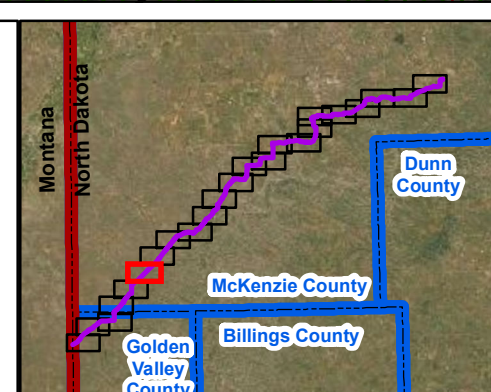
**Figure: A.1**  
 Page 17 of 23  
 T. 146N, R. 103W & T. 146N, R. 102W  
 McKenzie County, North Dakota





**South Bend Pipeline**

- |                                   |                          |                       |                      |                           |
|-----------------------------------|--------------------------|-----------------------|----------------------|---------------------------|
| ★ Facility                        | 🦅 Unoccupied Raptor Nest | — Roads               | ▨ Residence/Building | ▭ State Boundary          |
| ⦿ Potential Landslide Prone Areas | ■ Block Valve            | — Highway             | ▨ Prairie Dog Town   | ▭ County Boundary         |
| ★ Dakota Skipper                  | — Proposed Alignment     | ▭ Project Survey Area | ▨ USFS Lands         | ▭ Township/Range Boundary |
| ● Wetlands                        | — Named Streams          | ▭ Study Area          | ▨ ND Lands           | ▭ Section Boundary        |
| ● Noxious Weeds                   |                          |                       |                      |                           |



**Figure: A.1**

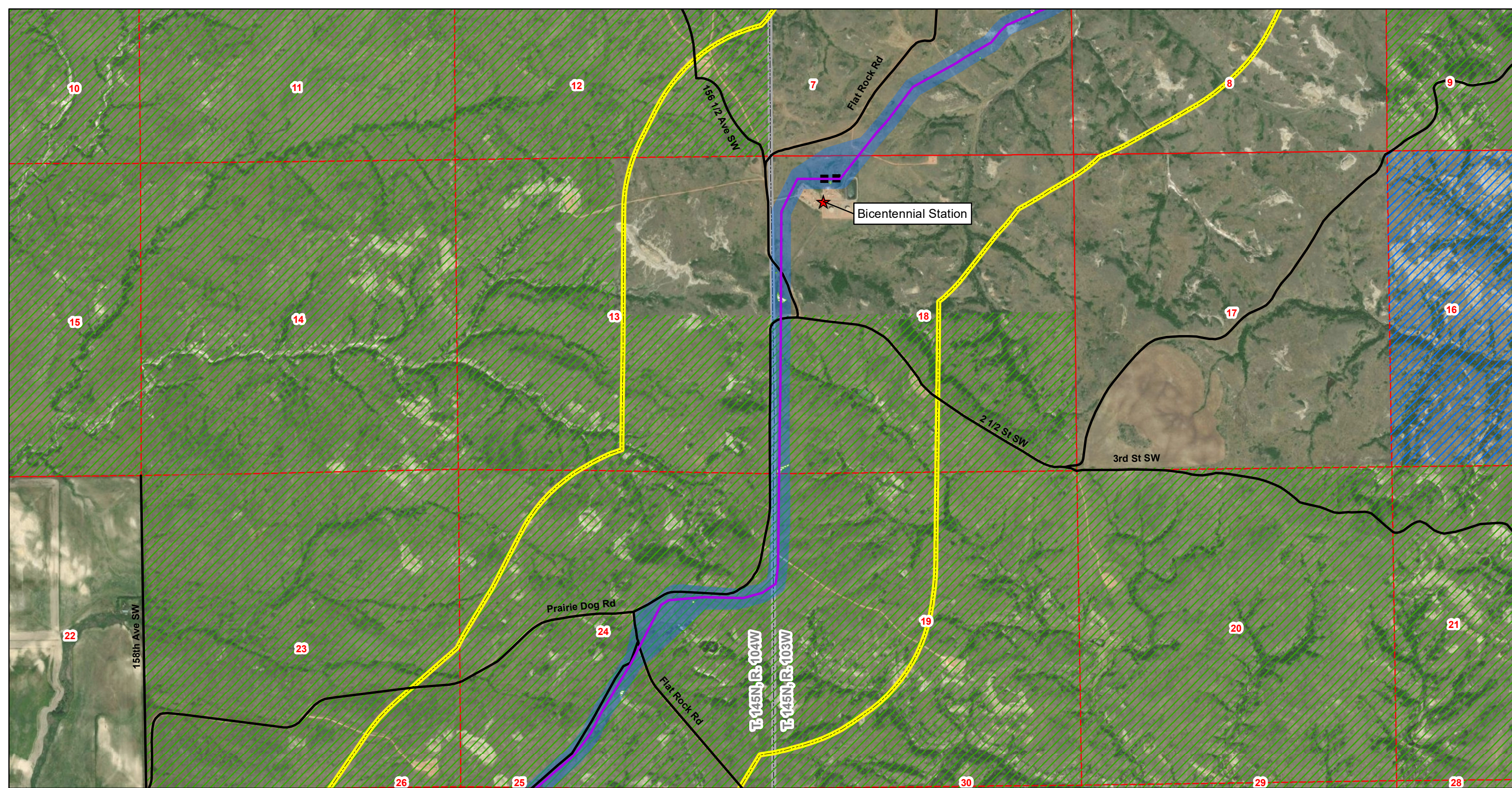
Page 18 of 23

T. 146N, R. 103W,  
T. 145N, R. 104W & R. 103W  
McKenzie County, North Dakota

0 375 750  
Meters

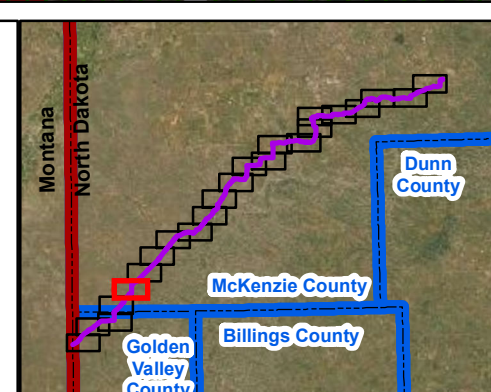
0 1,500 3,000  
Feet

N

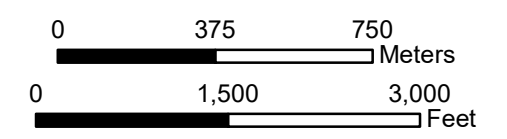


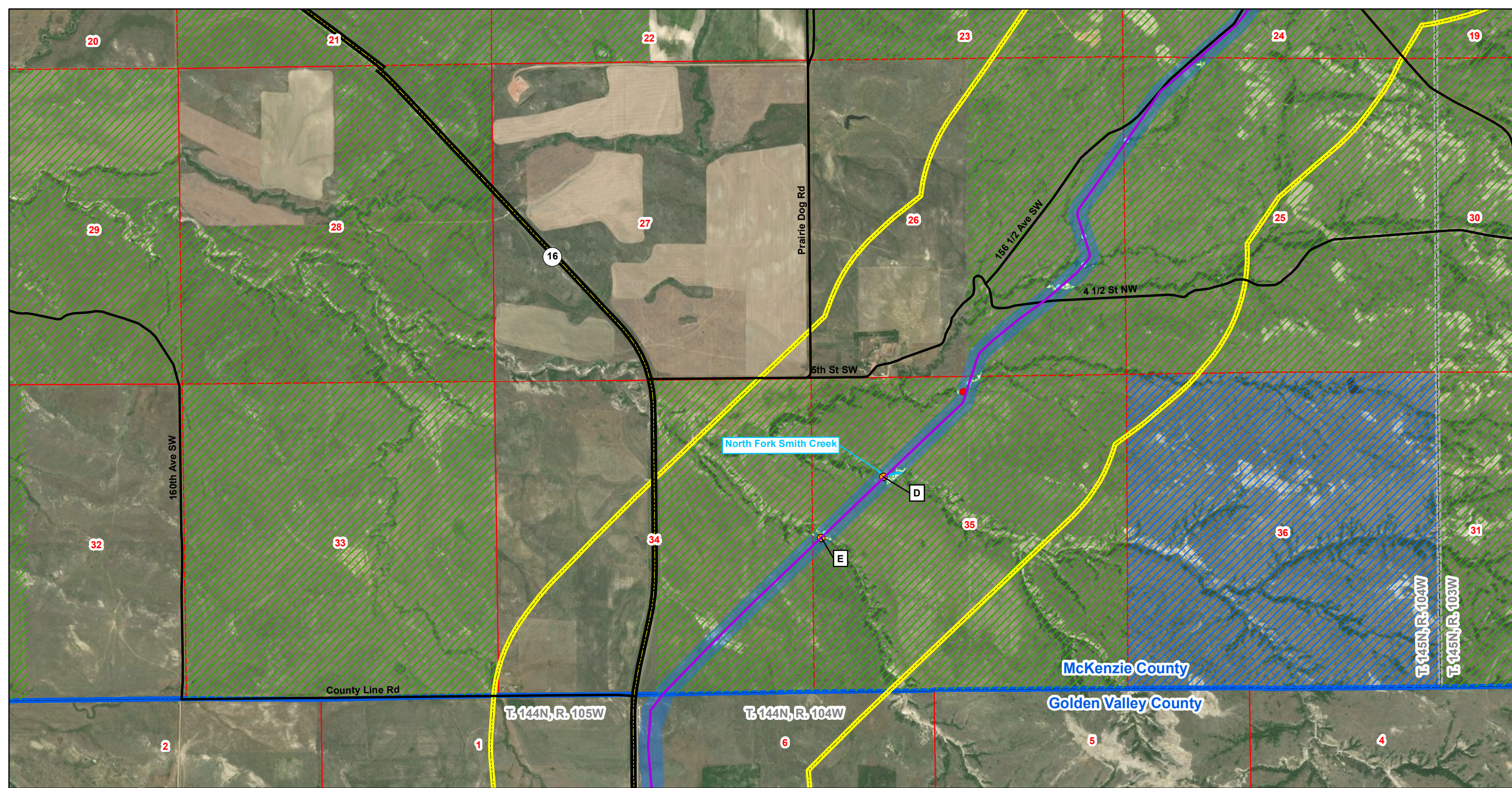
### South Bend Pipeline

- |                                   |                          |                       |                      |                           |
|-----------------------------------|--------------------------|-----------------------|----------------------|---------------------------|
| ★ Facility                        | 🦅 Unoccupied Raptor Nest | — Roads               | ▨ Residence/Building | ▭ State Boundary          |
| ⦿ Potential Landslide Prone Areas | ■ Block Valve            | — Highway             | ▨ Prairie Dog Town   | ▭ County Boundary         |
| ★ Dakota Skipper                  | — Proposed Alignment     | ▭ Project Survey Area | ▨ USFS Lands         | ▭ Township/Range Boundary |
| ● Wetlands                        | — Named Streams          | ▭ Study Area          | ▨ ND Lands           | ▭ Section Boundary        |
| ● Noxious Weeds                   |                          |                       |                      |                           |



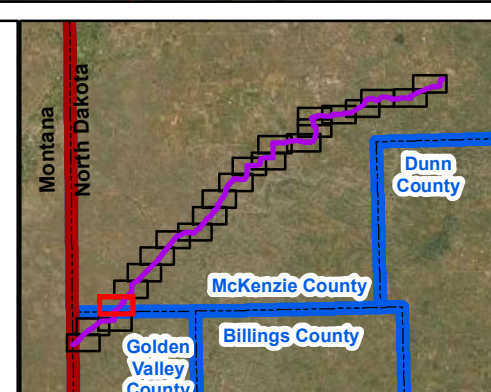
**Figure: A.1**  
**Page 19 of 23**  
**T. 145N, R. 104W & R. 103W**  
**McKenzie County, North Dakota**





### South Bend Pipeline

- |                                   |                          |                       |                      |                           |
|-----------------------------------|--------------------------|-----------------------|----------------------|---------------------------|
| ★ Facility                        | 🦅 Unoccupied Raptor Nest | — Roads               | ▨ Residence/Building | ▭ State Boundary          |
| 🟡 Potential Landslide Prone Areas | ■ Block Valve            | — Highway             | ▨ Prairie Dog Town   | ▭ County Boundary         |
| ★ Dakota Skipper                  | — Proposed Alignment     | ▭ Project Survey Area | ▨ USFS Lands         | ▭ Township/Range Boundary |
| ● Wetlands                        | — Named Streams          | ▭ Study Area          | ▨ ND Lands           | ▭ Section Boundary        |
| ● Noxious Weeds                   |                          |                       |                      |                           |



**Figure: A.1**

Page 20 of 23

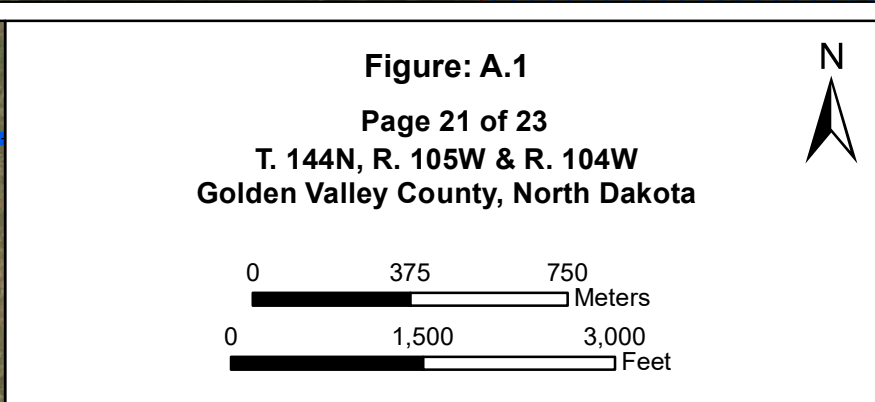
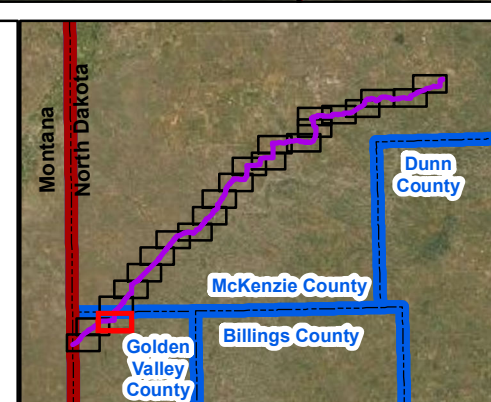
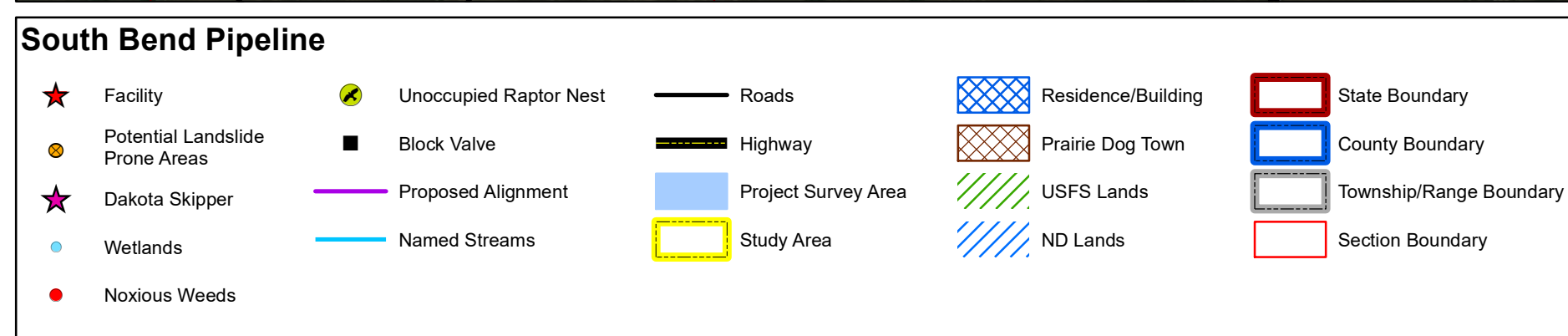
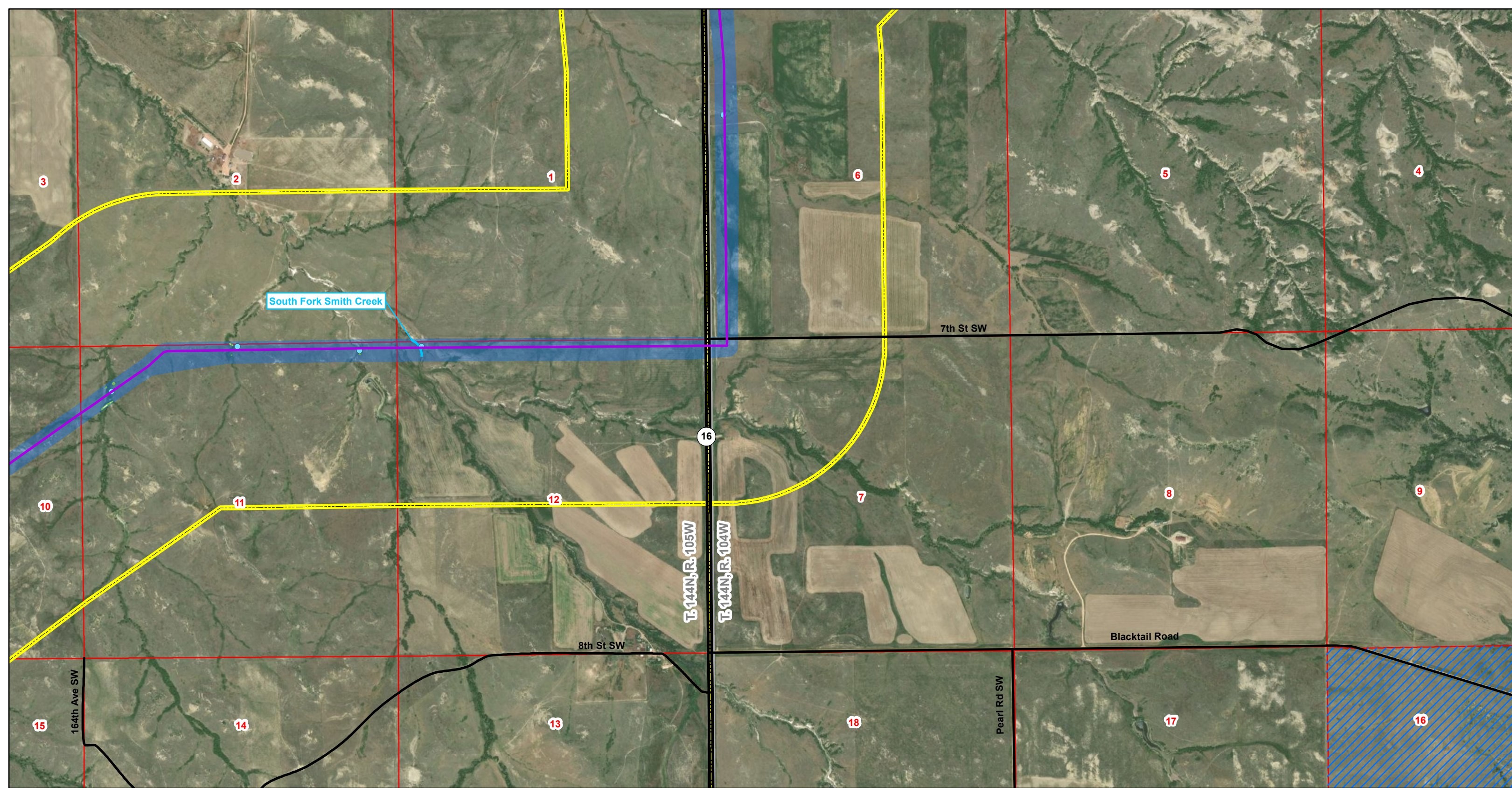
T. 145N, R. 104W,  
T. 144N, R. 105W & R. 104W

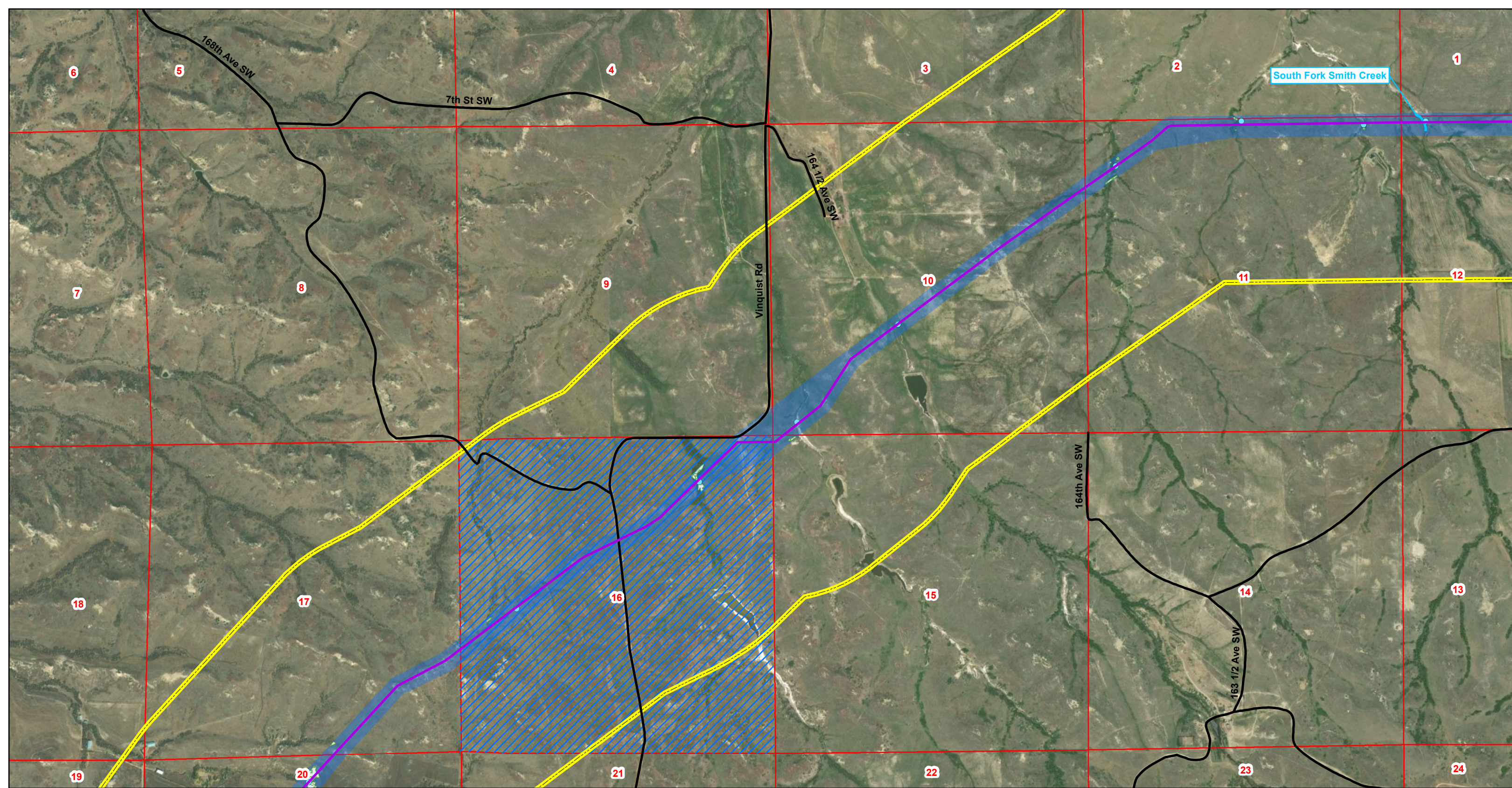
**McKenzie & Golden Valley Counties, North Dakota**

0 375 750 Meters

0 1,500 3,000 Feet

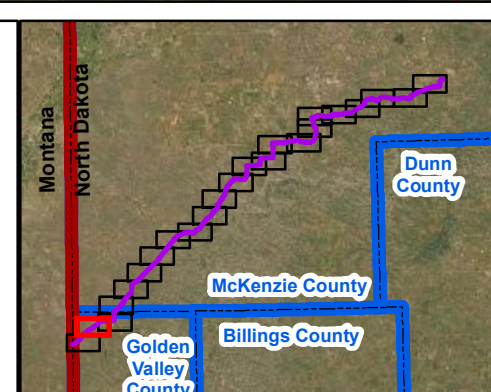
N




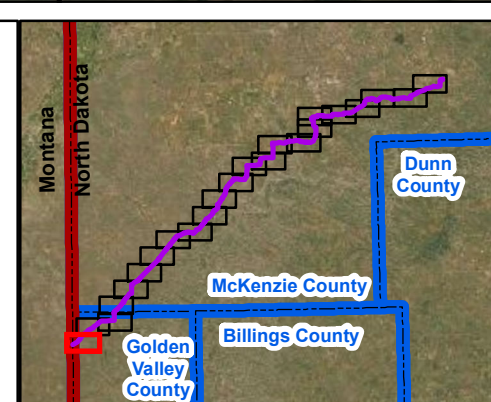
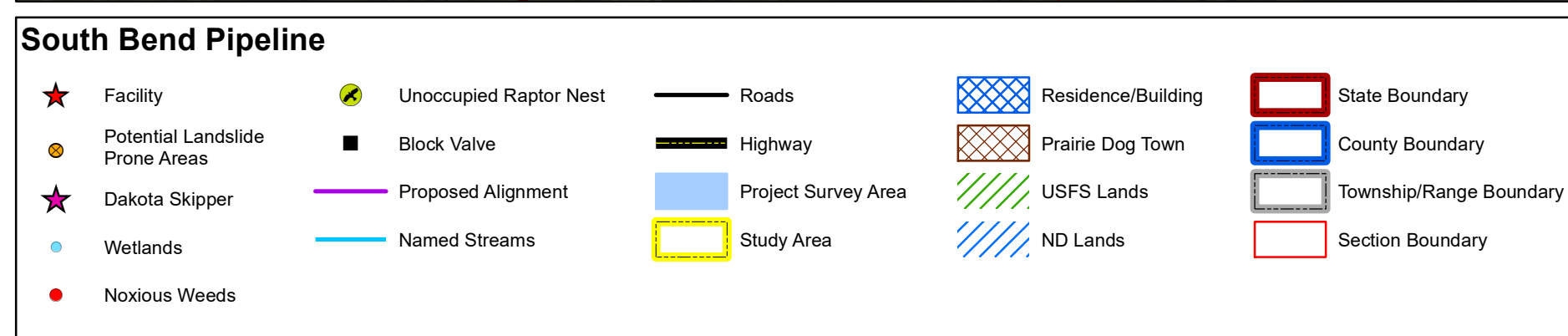
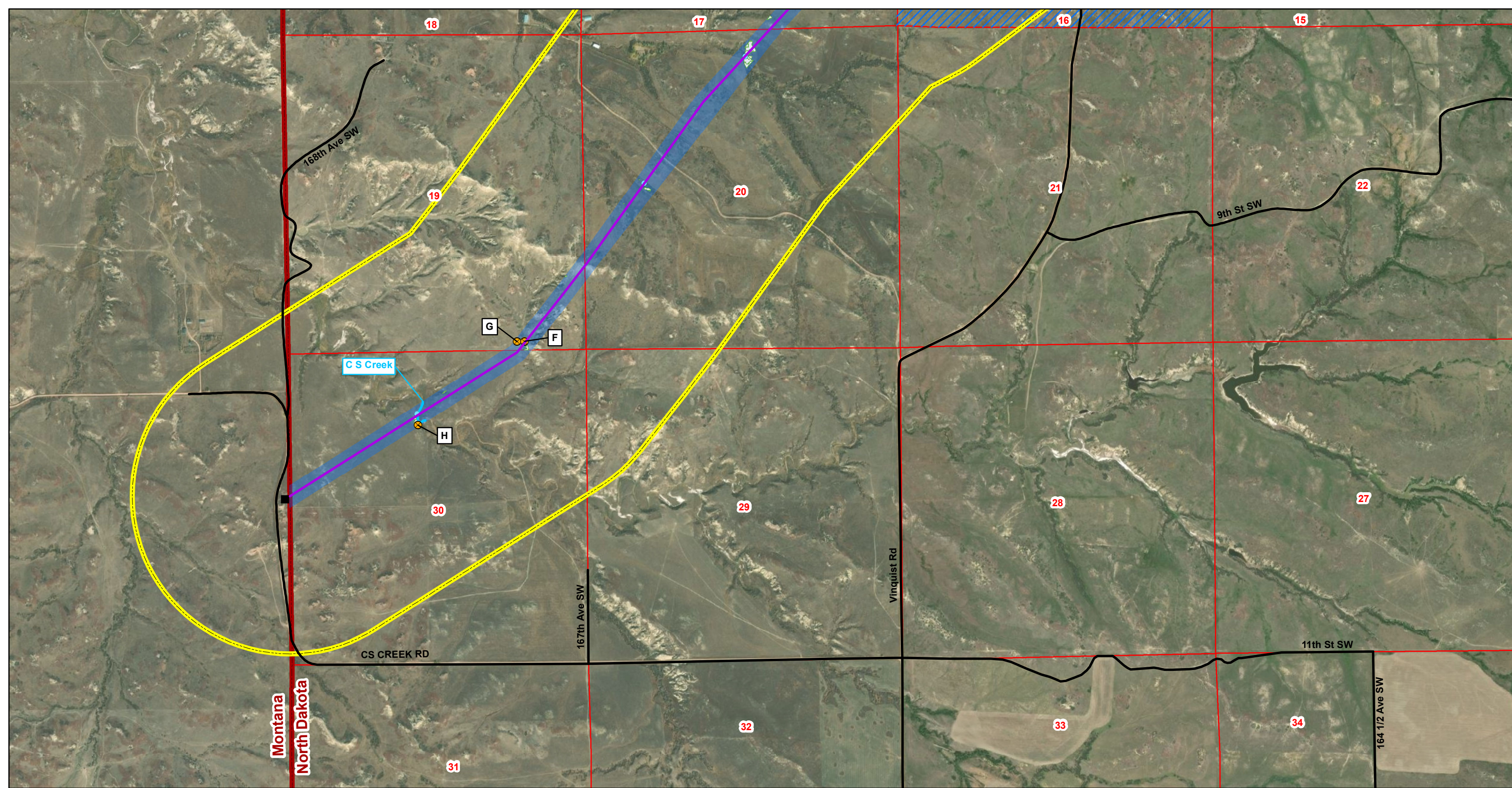


### South Bend Pipeline

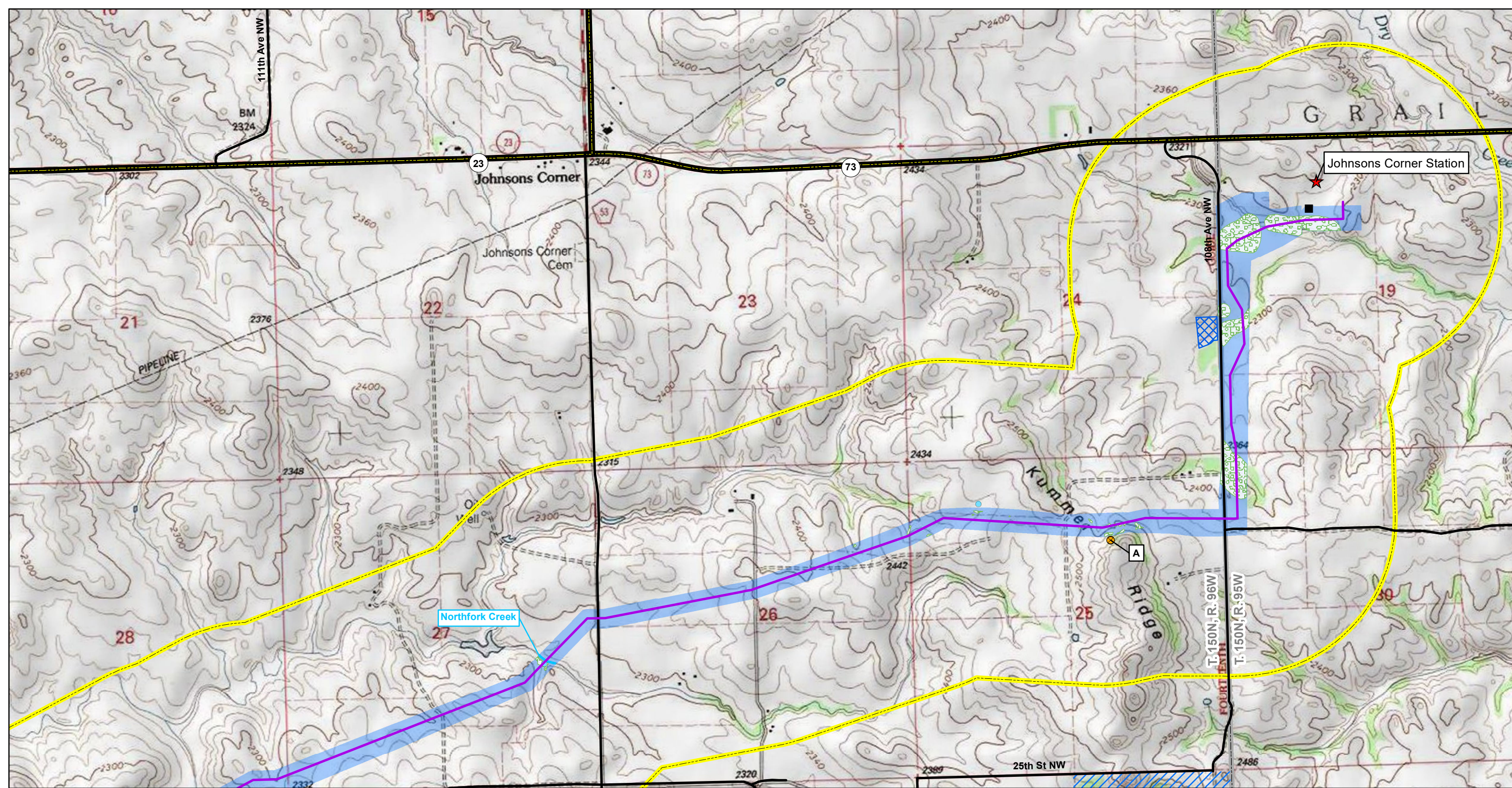
- |                                   |                          |                       |                      |                           |
|-----------------------------------|--------------------------|-----------------------|----------------------|---------------------------|
| ★ Facility                        | 🦅 Unoccupied Raptor Nest | — Roads               | ▨ Residence/Building | ▭ State Boundary          |
| ⦿ Potential Landslide Prone Areas | ■ Block Valve            | — Highway             | ▨ Prairie Dog Town   | ▭ County Boundary         |
| ★ Dakota Skipper                  | — Proposed Alignment     | ▭ Project Survey Area | ▨ USFS Lands         | ▭ Township/Range Boundary |
| ● Wetlands                        | — Named Streams          | ▭ Study Area          | ▨ ND Lands           | ▭ Section Boundary        |
| ● Noxious Weeds                   |                          |                       |                      |                           |



**Figure: A.1**  
**Page 22 of 23**  
**T. 144N, R. 105W**  
**Golden Valley County, North Dakota**

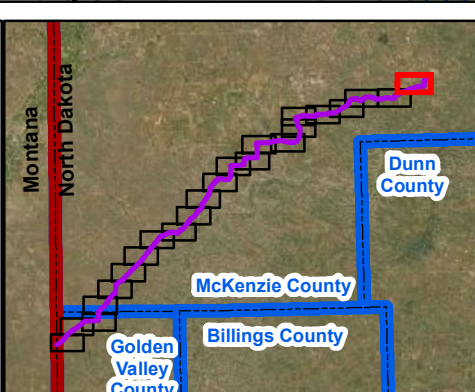


**Exhibit A.2**  
**Topographic Mapbook**

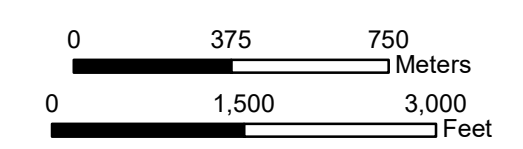


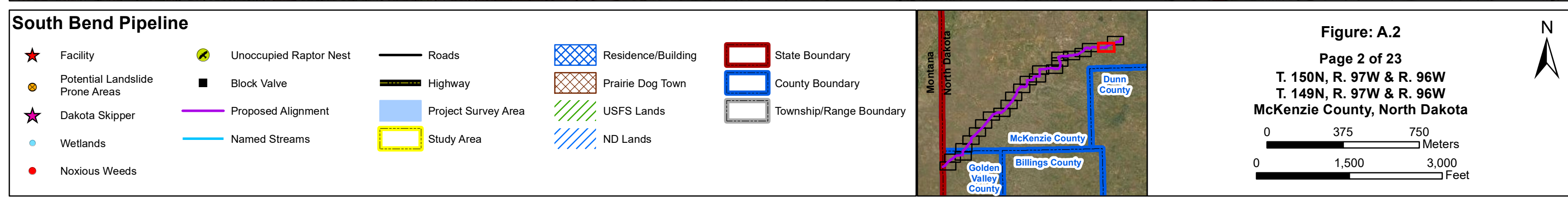
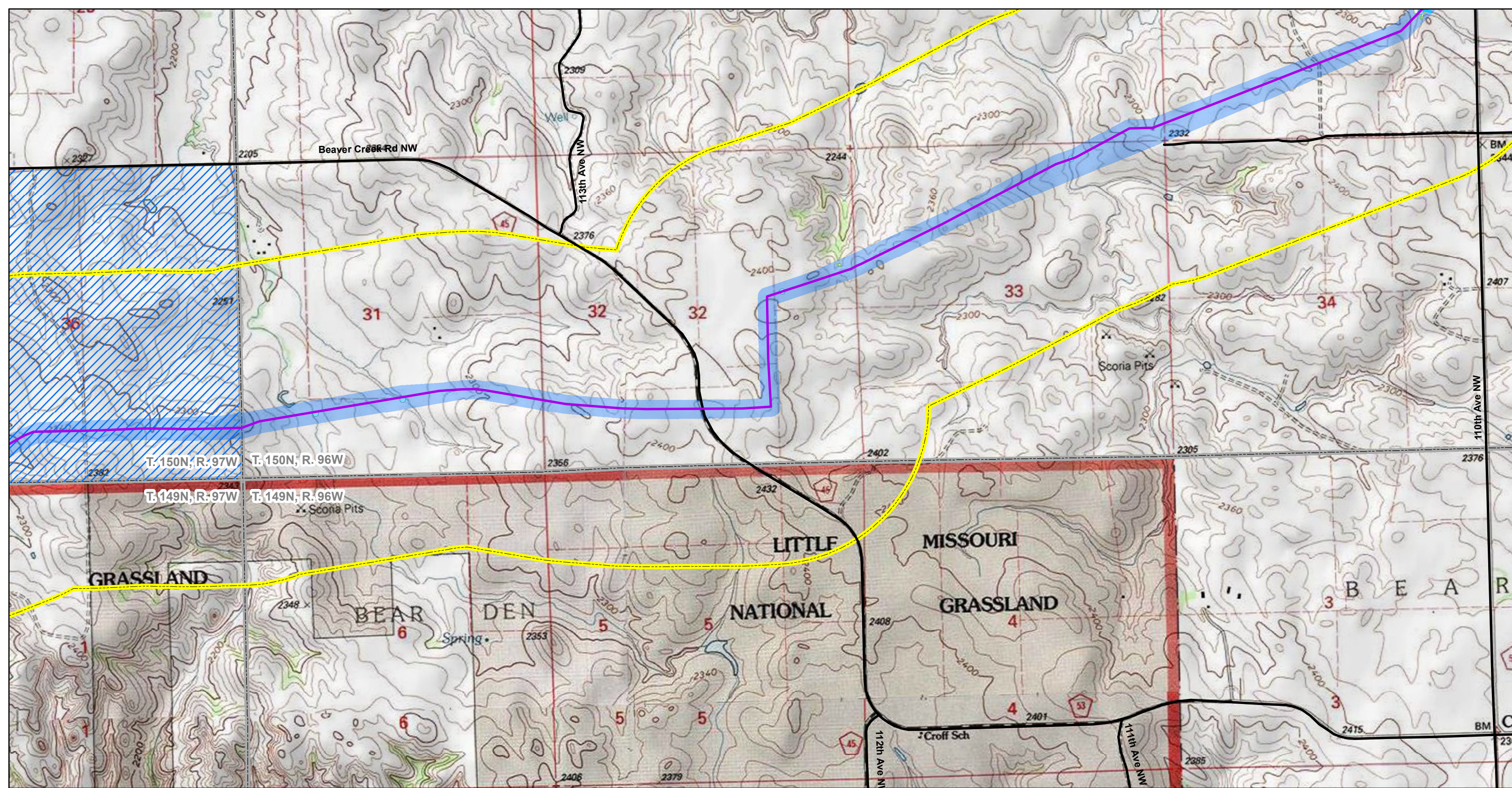
### South Bend Pipeline

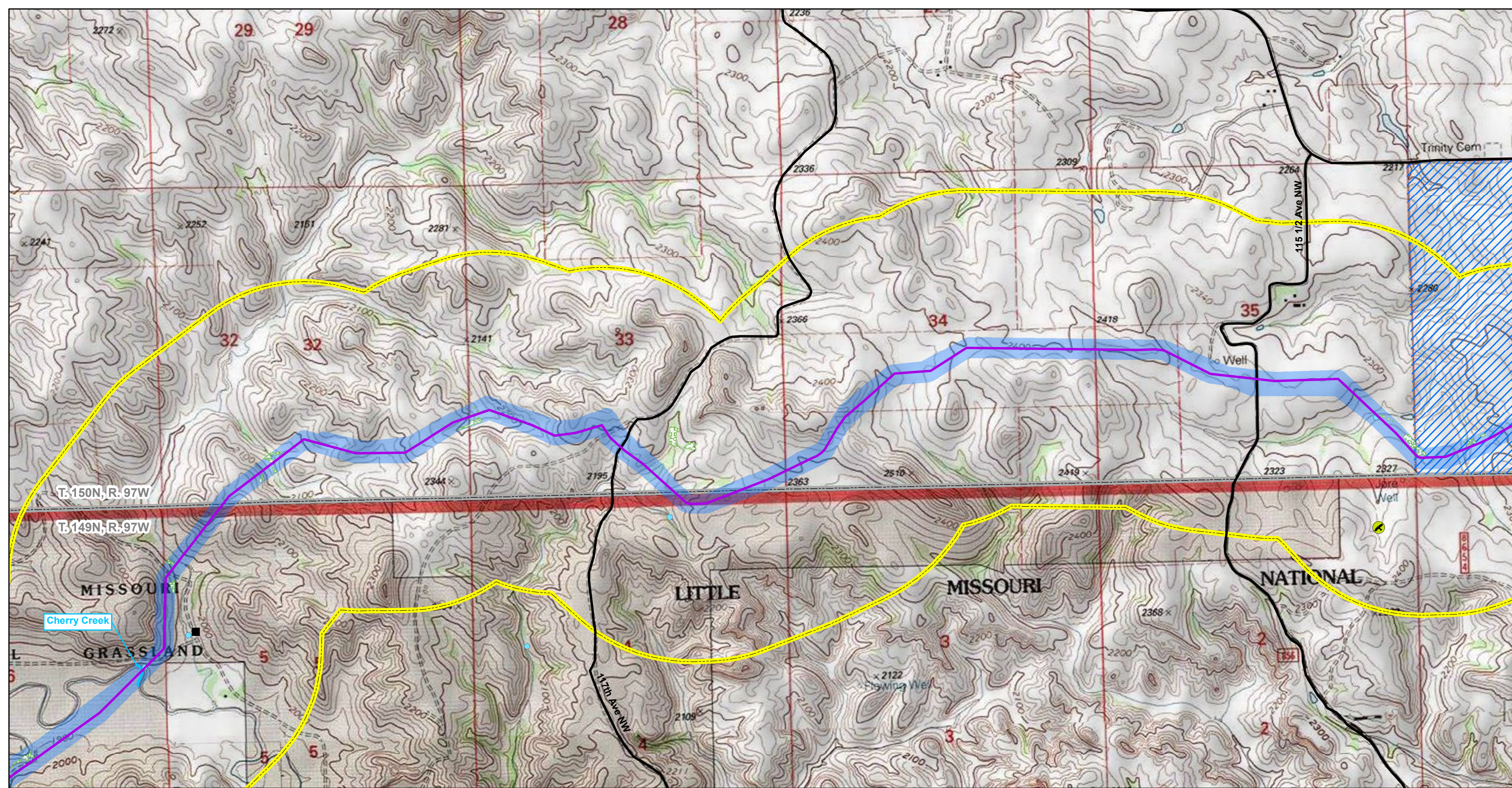
- |                                   |                          |                       |                      |                           |
|-----------------------------------|--------------------------|-----------------------|----------------------|---------------------------|
| ★ Facility                        | 🦅 Unoccupied Raptor Nest | — Roads               | ▤ Residence/Building | ▭ State Boundary          |
| 🔴 Potential Landslide Prone Areas | ■ Block Valve            | — Highway             | ▨ Prairie Dog Town   | ▭ County Boundary         |
| ★ Dakota Skipper                  | — Proposed Alignment     | ▭ Project Survey Area | ▨ USFS Lands         | ▭ Township/Range Boundary |
| ● Wetlands                        | — Named Streams          | ▭ Study Area          | ▨ ND Lands           |                           |
| ● Noxious Weeds                   |                          |                       |                      |                           |



**Figure: A.2**  
**Page 1 of 23**  
**T. 150N, R. 96W**  
**McKenzie County, North Dakota**

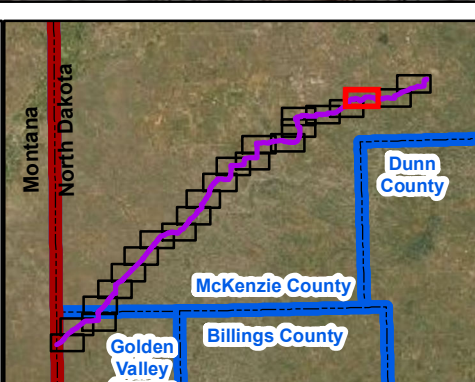






### South Bend Pipeline

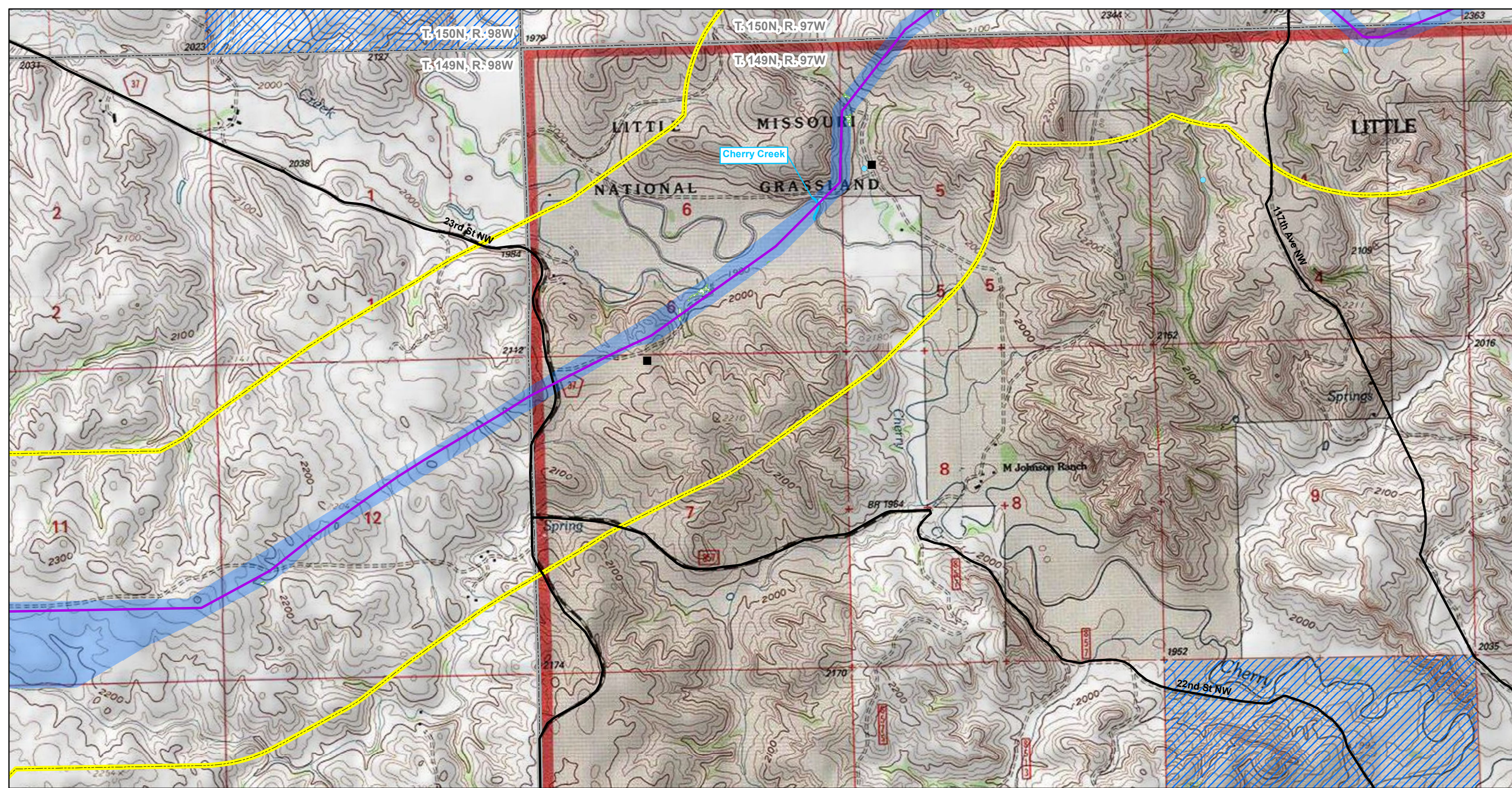
- |                                   |                          |                       |                      |                           |
|-----------------------------------|--------------------------|-----------------------|----------------------|---------------------------|
| ★ Facility                        | 🦅 Unoccupied Raptor Nest | — Roads               | ▨ Residence/Building | ▭ State Boundary          |
| 🟡 Potential Landslide Prone Areas | ■ Block Valve            | — Highway             | ▨ Prairie Dog Town   | ▭ County Boundary         |
| ★ Dakota Skipper                  | — Proposed Alignment     | ▭ Project Survey Area | ▨ USFS Lands         | ▭ Township/Range Boundary |
| ● Wetlands                        | — Named Streams          | ▭ Study Area          | ▨ ND Lands           |                           |
| ● Noxious Weeds                   |                          |                       |                      |                           |



**Figure: A.2**  
**Page 3 of 23**  
**T. 150N, R. 97W & T. 149N, R. 97W**  
**McKenzie County, North Dakota**

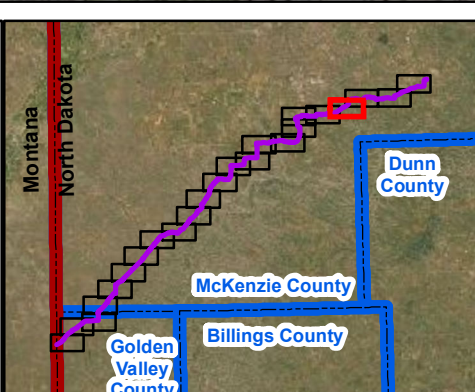
0 375 750 Meters  
 0 1,500 3,000 Feet





### South Bend Pipeline

- |                                   |                          |                       |                      |                           |
|-----------------------------------|--------------------------|-----------------------|----------------------|---------------------------|
| ★ Facility                        | 🦅 Unoccupied Raptor Nest | — Roads               | ▨ Residence/Building | ▭ State Boundary          |
| ⦿ Potential Landslide Prone Areas | ■ Block Valve            | — Highway             | ▨ Prairie Dog Town   | ▭ County Boundary         |
| ★ Dakota Skipper                  | — Proposed Alignment     | ▭ Project Survey Area | ▨ USFS Lands         | ▭ Township/Range Boundary |
| ● Wetlands                        | — Named Streams          | ▭ Study Area          | ▨ ND Lands           |                           |
| ● Noxious Weeds                   |                          |                       |                      |                           |



**Figure: A.2**

Page 4 of 23

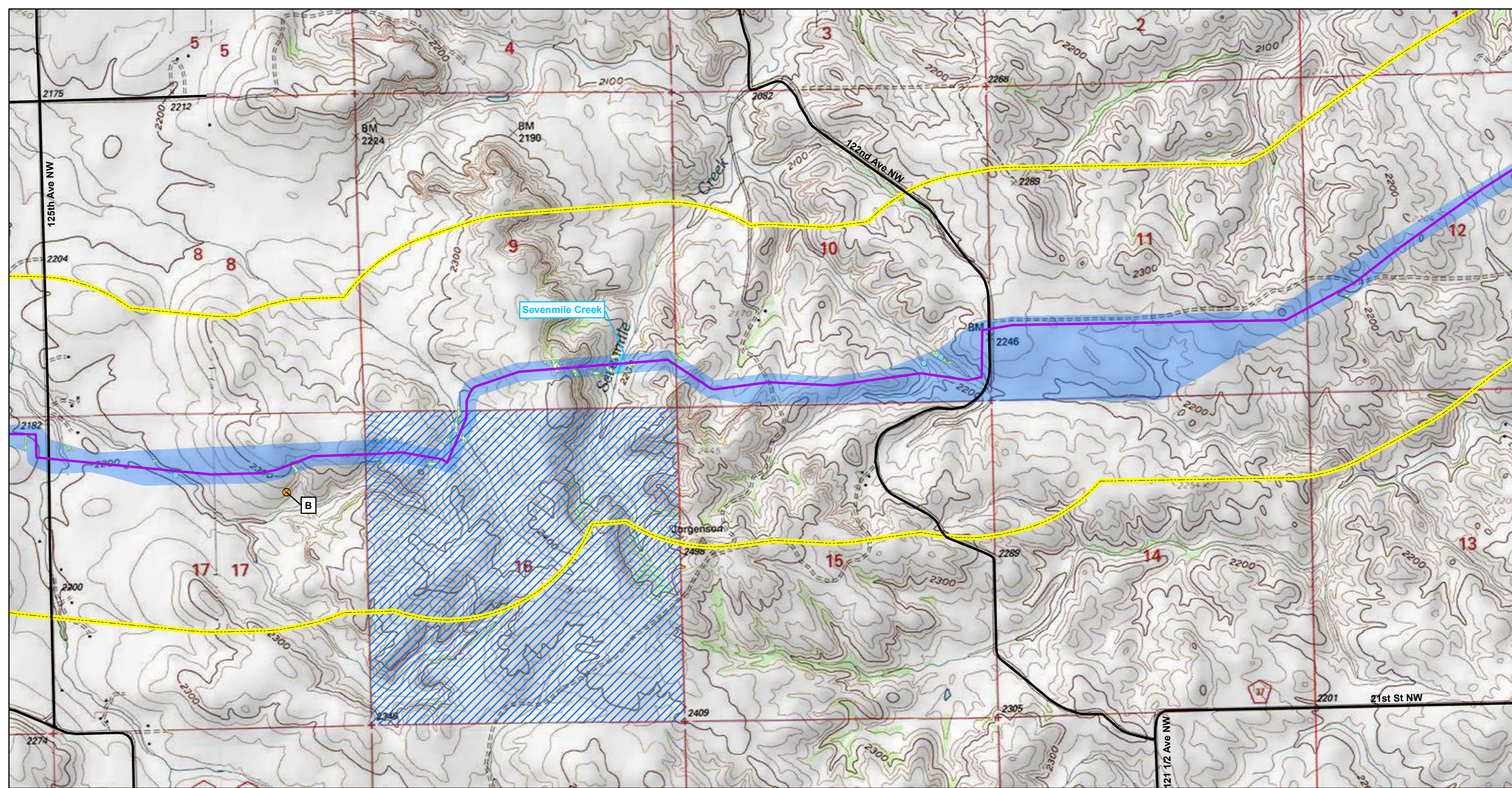
T. 150N, R. 97W,  
T. 149N, R. 98W & R. 97W

**McKenzie County, North Dakota**

0 375 750  
Meters

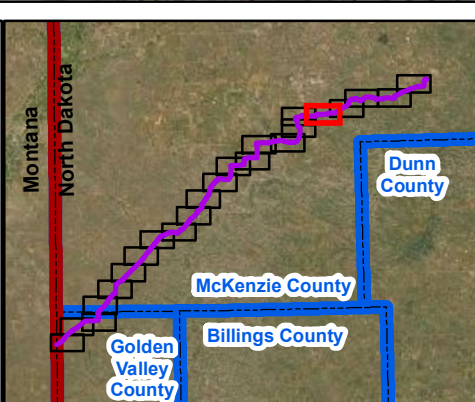
0 1,500 3,000  
Feet

N

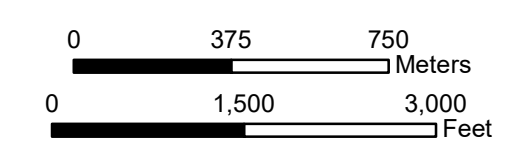


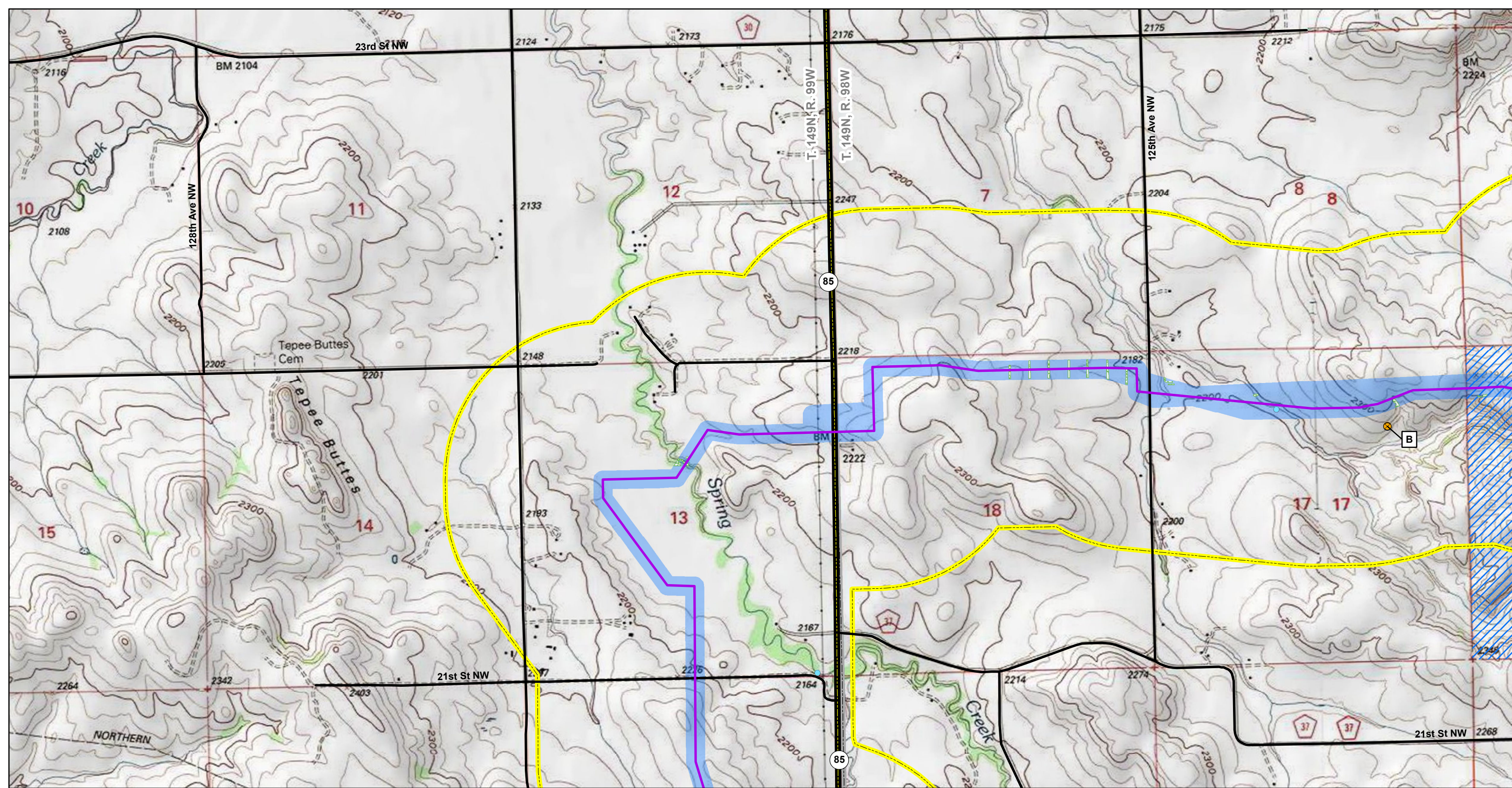
### South Bend Pipeline

- |                                   |                          |                       |                      |                           |
|-----------------------------------|--------------------------|-----------------------|----------------------|---------------------------|
| ★ Facility                        | 🦅 Unoccupied Raptor Nest | — Roads               | ▨ Residence/Building | ▭ State Boundary          |
| 🟡 Potential Landslide Prone Areas | ■ Block Valve            | — Highway             | ▨ Prairie Dog Town   | ▭ County Boundary         |
| ★ Dakota Skipper                  | — Proposed Alignment     | ▭ Project Survey Area | ▨ USFS Lands         | ▭ Township/Range Boundary |
| ● Wetlands                        | — Named Streams          | ▭ Study Area          | ▨ ND Lands           |                           |
| ● Noxious Weeds                   |                          |                       |                      |                           |



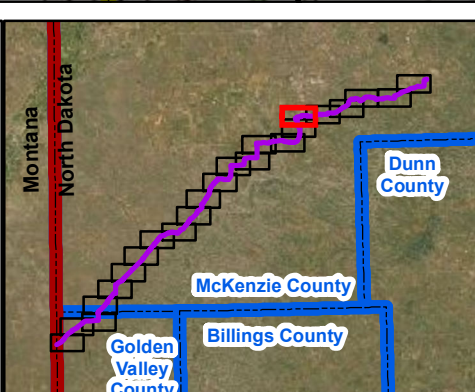
**Figure: A.2**  
**Page 5 of 23**  
**T. 149N, R. 98W**  
**McKenzie County, North Dakota**



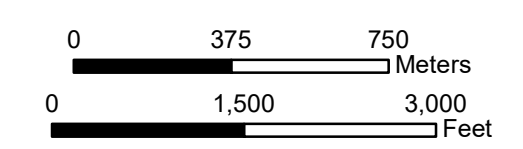


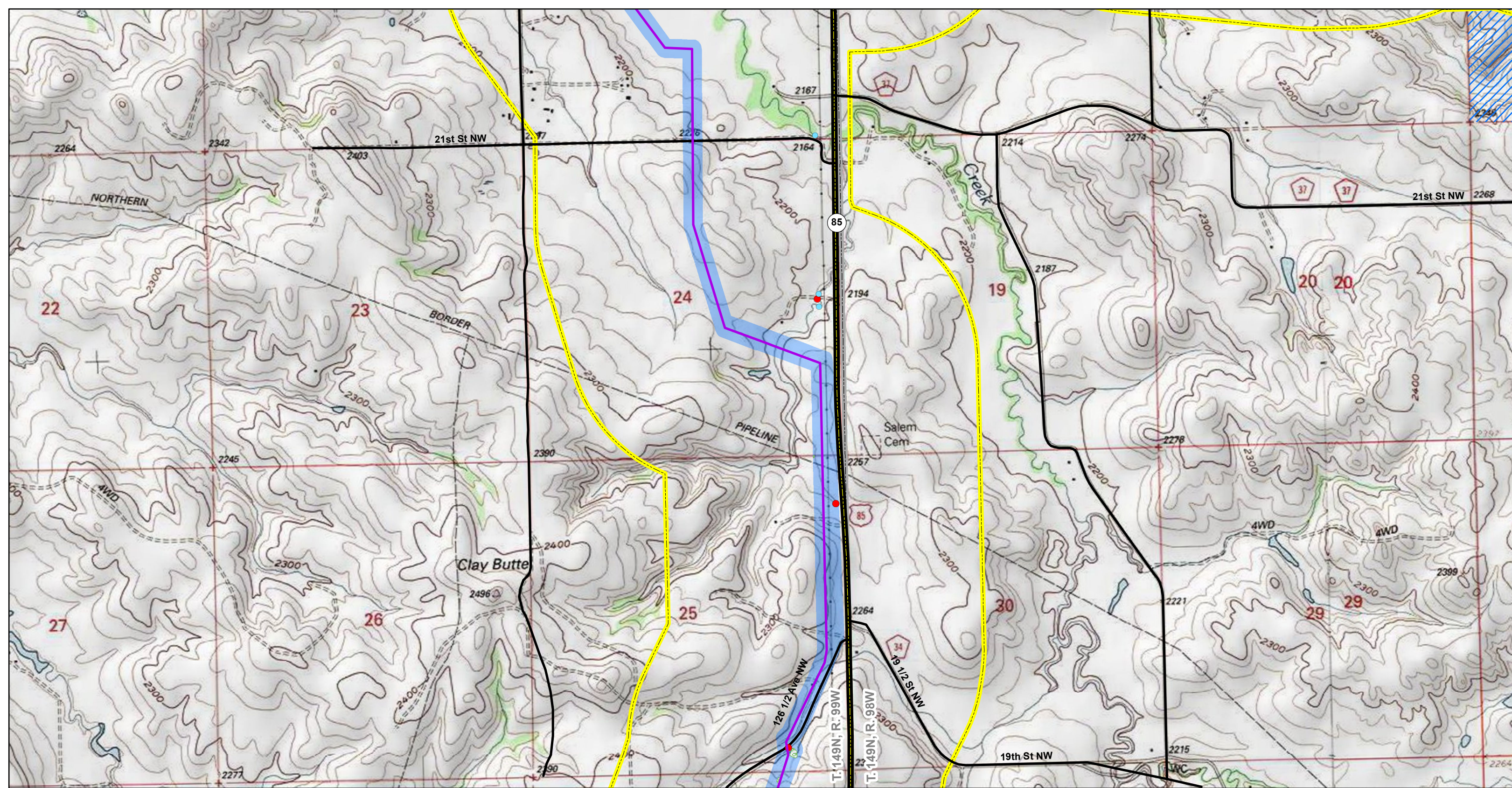
### South Bend Pipeline

- |                                   |                          |                       |                      |                           |
|-----------------------------------|--------------------------|-----------------------|----------------------|---------------------------|
| ★ Facility                        | 🦅 Unoccupied Raptor Nest | — Roads               | ▨ Residence/Building | ▭ State Boundary          |
| 🔴 Potential Landslide Prone Areas | ■ Block Valve            | — Highway             | ▨ Prairie Dog Town   | ▭ County Boundary         |
| ★ Dakota Skipper                  | — Proposed Alignment     | ▭ Project Survey Area | ▨ USFS Lands         | ▭ Township/Range Boundary |
| ● Wetlands                        | — Named Streams          | ▭ Study Area          | ▨ ND Lands           |                           |
| ● Noxious Weeds                   |                          |                       |                      |                           |



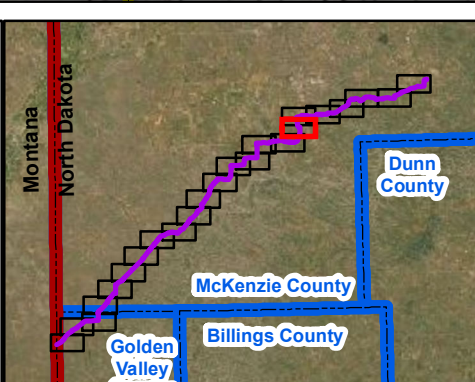
**Figure: A.2**  
**Page 6 of 23**  
**T. 149N, R. 99W & R. 98W**  
**McKenzie County, North Dakota**



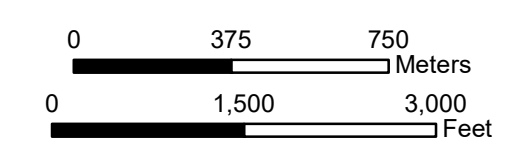


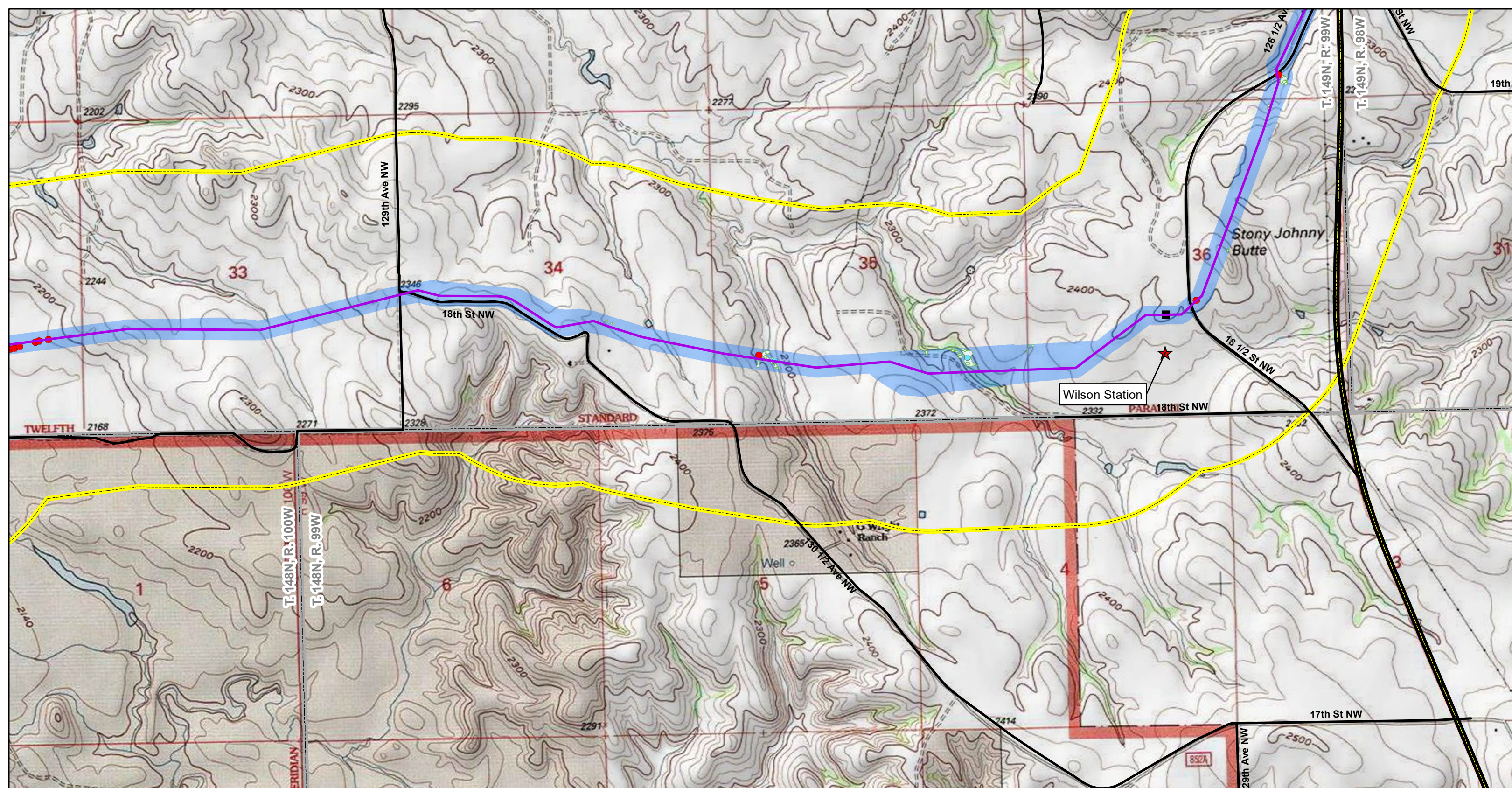
### South Bend Pipeline

- |                                   |                          |                       |                      |                           |
|-----------------------------------|--------------------------|-----------------------|----------------------|---------------------------|
| ★ Facility                        | 🦅 Unoccupied Raptor Nest | — Roads               | ▨ Residence/Building | ▭ State Boundary          |
| 🟡 Potential Landslide Prone Areas | ■ Block Valve            | — Highway             | ▨ Prairie Dog Town   | ▭ County Boundary         |
| ★ Dakota Skipper                  | — Proposed Alignment     | ▭ Project Survey Area | ▨ USFS Lands         | ▭ Township/Range Boundary |
| ● Wetlands                        | — Named Streams          | ▭ Study Area          | ▨ ND Lands           |                           |
| ● Noxious Weeds                   |                          |                       |                      |                           |



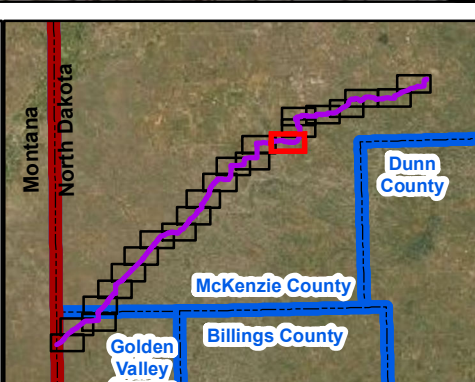
**Figure: A.2**  
**Page 7 of 23**  
**T. 149N, R. 99W & R. 98W**  
**McKenzie County, North Dakota**





### South Bend Pipeline

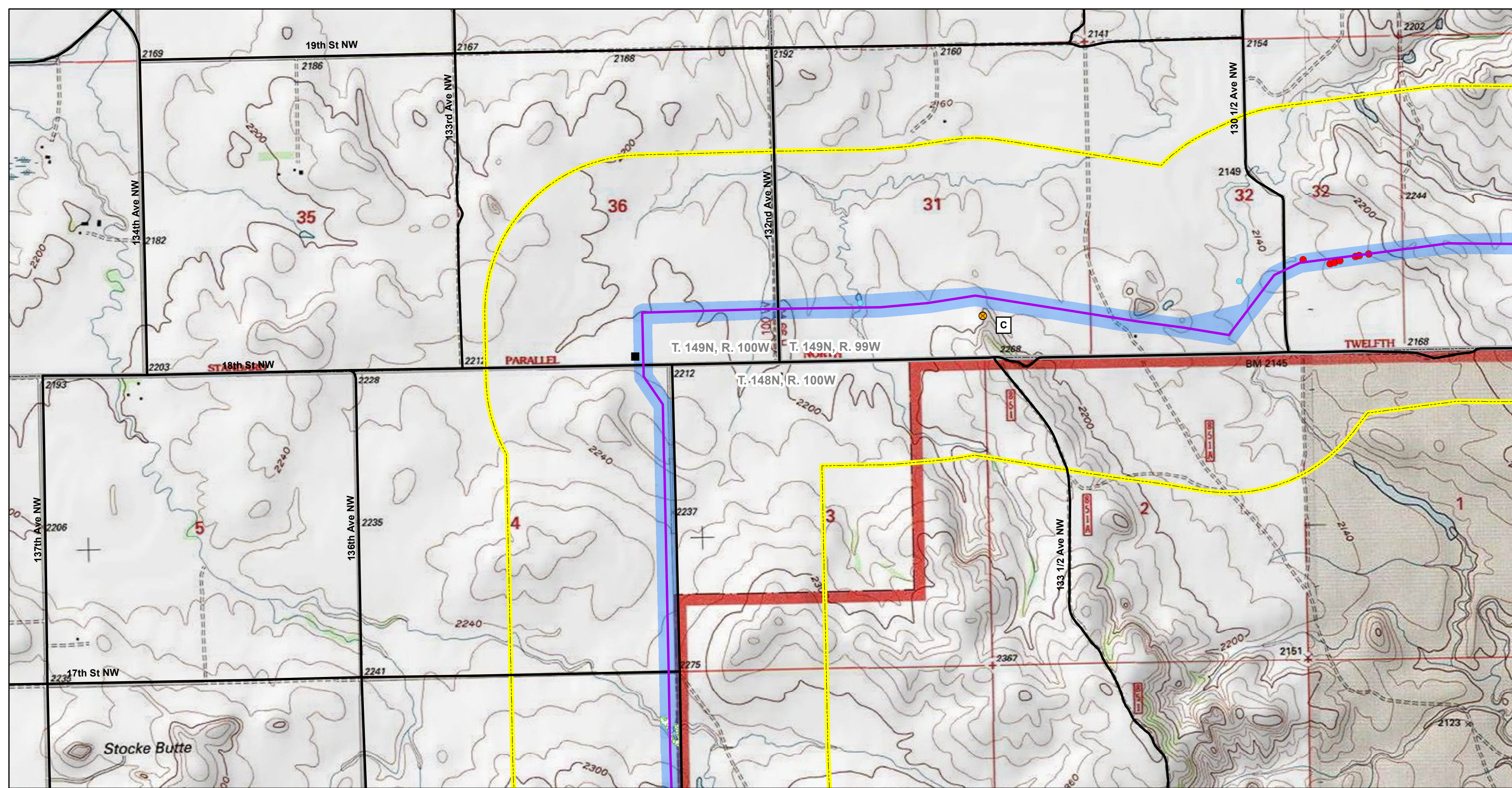
- |                                   |                          |                       |                      |                           |
|-----------------------------------|--------------------------|-----------------------|----------------------|---------------------------|
| ★ Facility                        | 🦅 Unoccupied Raptor Nest | — Roads               | ▨ Residence/Building | ▭ State Boundary          |
| ⦿ Potential Landslide Prone Areas | ■ Block Valve            | — Highway             | ▨ Prairie Dog Town   | ▭ County Boundary         |
| ★ Dakota Skipper                  | — Proposed Alignment     | ▭ Project Survey Area | ▨ USFS Lands         | ▭ Township/Range Boundary |
| ● Wetlands                        | — Named Streams          | ▭ Study Area          | ▨ ND Lands           |                           |
| ● Noxious Weeds                   |                          |                       |                      |                           |



**Figure: A.2**  
**Page 8 of 23**  
**T. 149N, R. 99W & R. 98W**  
**T. 148N, R. 100W & R. 99W**  
**McKenzie County, North Dakota**

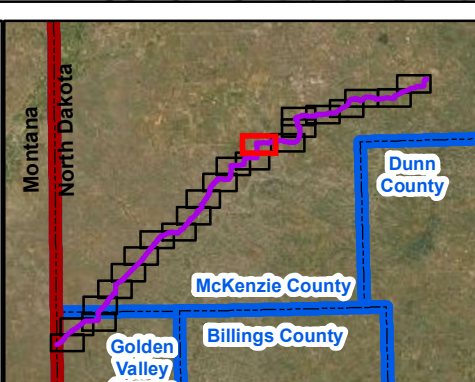
0 375 750 Meters  
 0 1,500 3,000 Feet

N



### South Bend Pipeline

- |                                   |                          |                       |                      |                           |
|-----------------------------------|--------------------------|-----------------------|----------------------|---------------------------|
| ★ Facility                        | 🦅 Unoccupied Raptor Nest | — Roads               | ▨ Residence/Building | ▭ State Boundary          |
| 🟡 Potential Landslide Prone Areas | ■ Block Valve            | — Highway             | ▨ Prairie Dog Town   | ▭ County Boundary         |
| ★ Dakota Skipper                  | — Proposed Alignment     | ▭ Project Survey Area | ▨ USFS Lands         | ▭ Township/Range Boundary |
| ● Wetlands                        | — Named Streams          | ▭ Study Area          | ▨ ND Lands           |                           |
| ● Noxious Weeds                   |                          |                       |                      |                           |

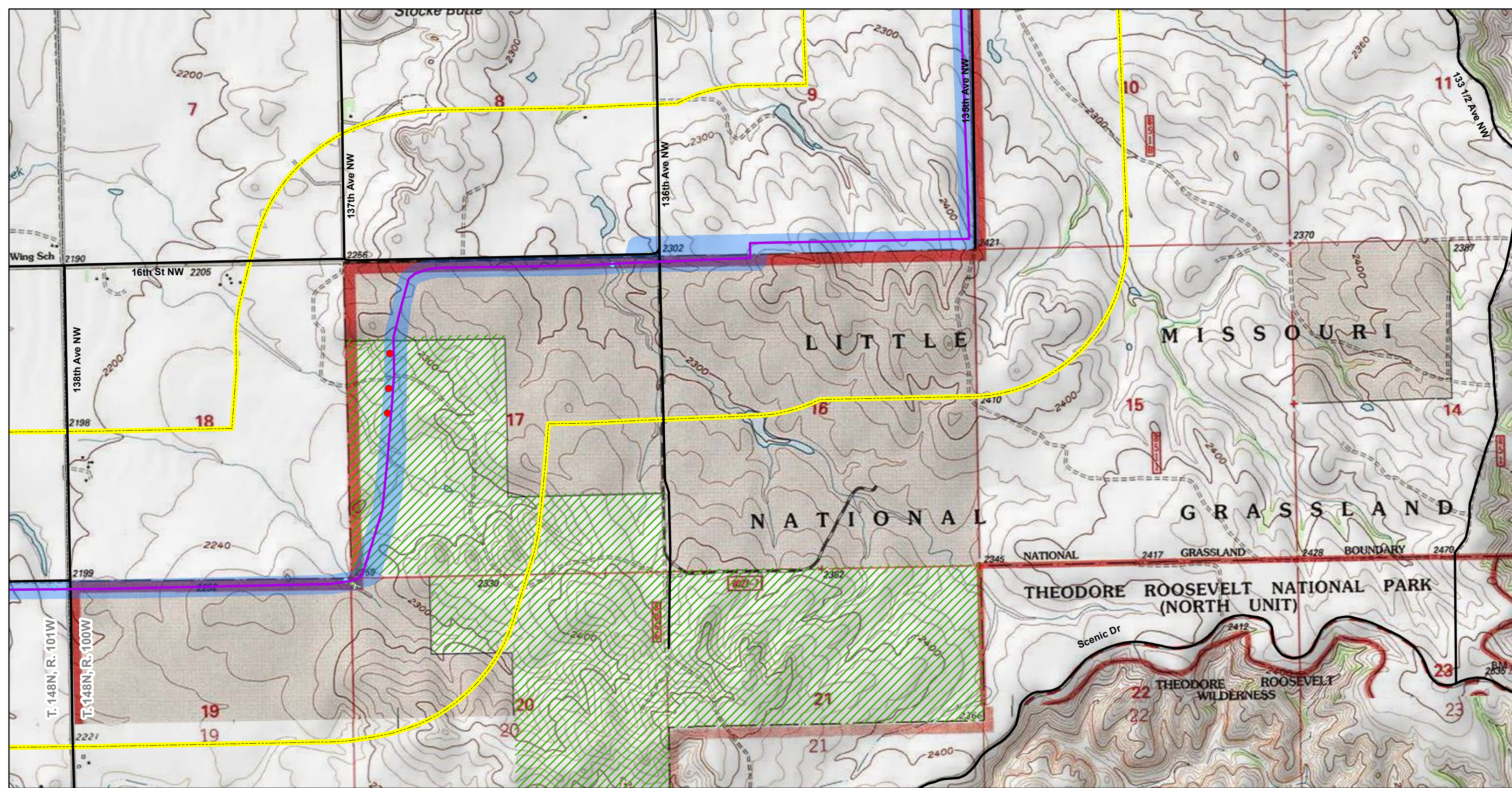


**Figure: A.2**  
**Page 9 of 23**  
**T. 149N, R. 100W & R. 99W**  
**T. 148N, R. 100W**  
**McKenzie County, North Dakota**

0 375 750  
 Meters

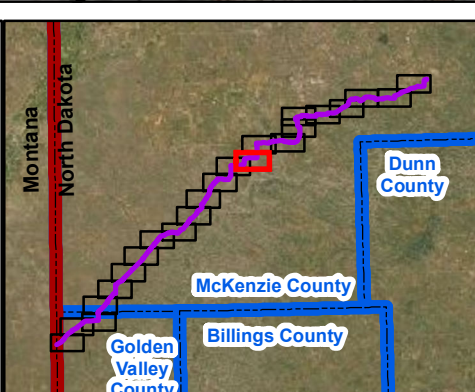
0 1,500 3,000  
 Feet



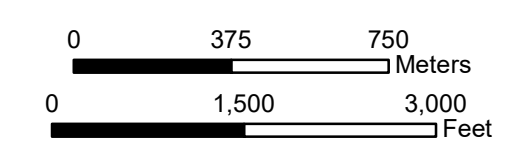


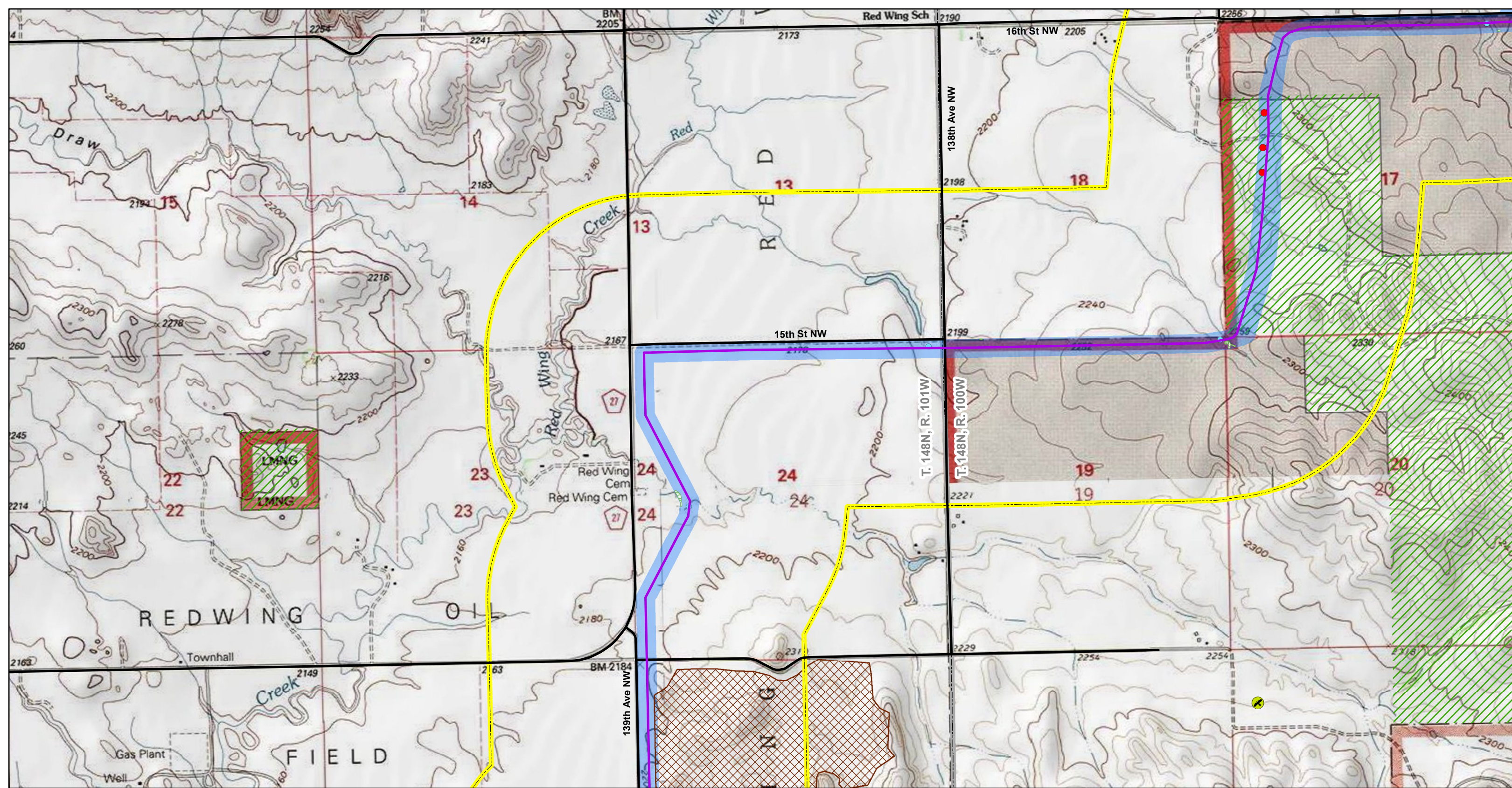
### South Bend Pipeline

- |                                   |                          |                       |                      |                           |
|-----------------------------------|--------------------------|-----------------------|----------------------|---------------------------|
| ★ Facility                        | 🦅 Unoccupied Raptor Nest | — Roads               | ▨ Residence/Building | ▭ State Boundary          |
| 🟡 Potential Landslide Prone Areas | ■ Block Valve            | — Highway             | ▨ Prairie Dog Town   | ▭ County Boundary         |
| ★ Dakota Skipper                  | — Proposed Alignment     | ▭ Project Survey Area | ▨ USFS Lands         | ▭ Township/Range Boundary |
| ● Wetlands                        | — Named Streams          | ▭ Study Area          | ▨ ND Lands           |                           |
| ● Noxious Weeds                   |                          |                       |                      |                           |



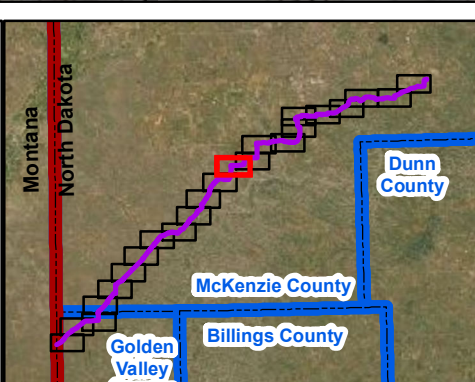
**Figure: A.2**  
 Page 10 of 23  
 T. 148N, R. 101W & R. 100W  
 McKenzie County, North Dakota





**South Bend Pipeline**

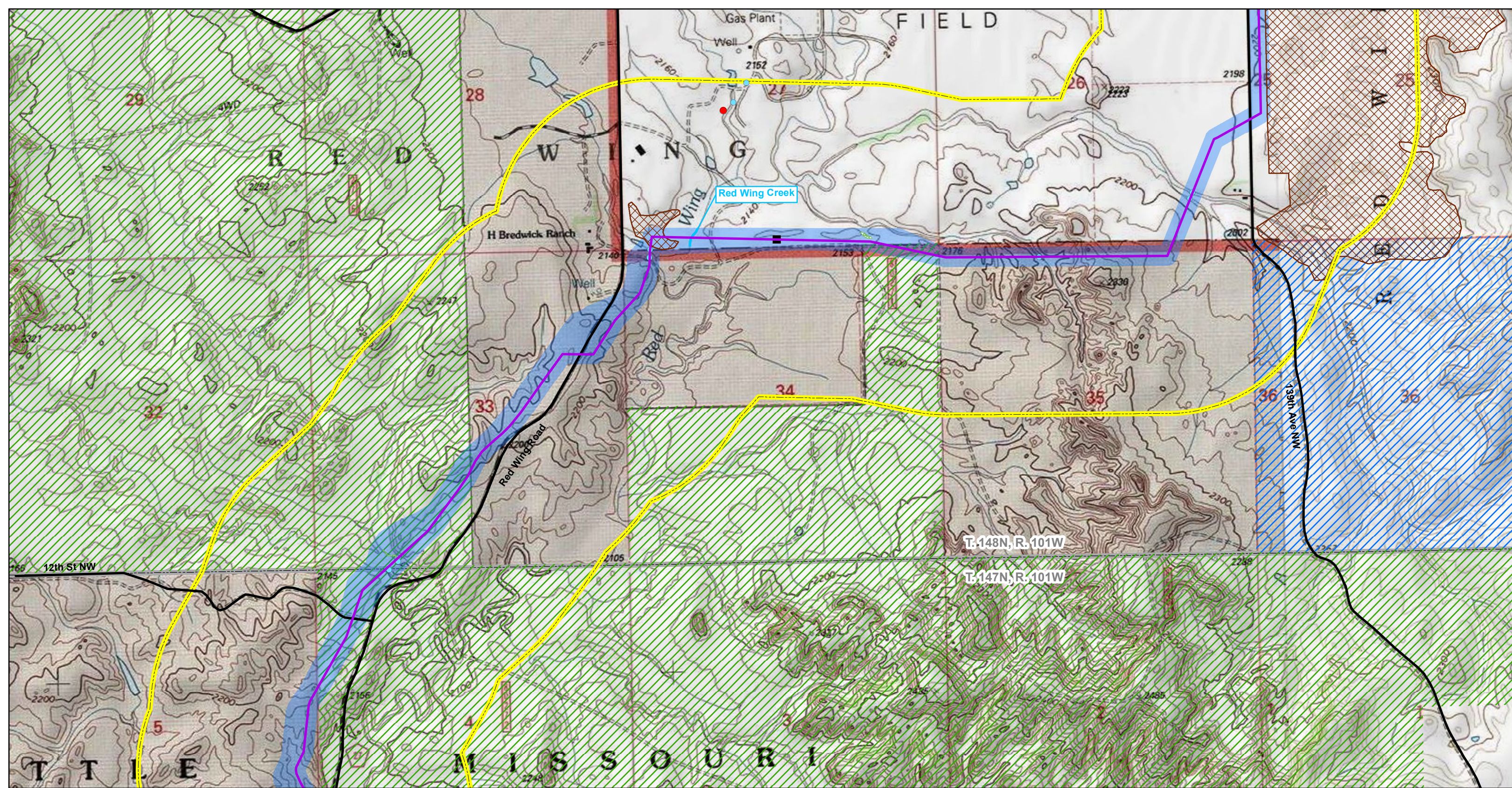
- ★ Facility
- ★ Potential Landslide Prone Areas
- ★ Dakota Skipper
- ★ Wetlands
- Noxious Weeds
- 🦅 Unoccupied Raptor Nest
- Block Valve
- Proposed Alignment
- Named Streams
- Roads
- Highway
- Project Survey Area
- Study Area
- ▨ Residence/Building
- ▨ Prairie Dog Town
- ▨ USFS Lands
- ▨ ND Lands
- ▭ State Boundary
- ▭ County Boundary
- ▭ Township/Range Boundary



**Figure: A.2**  
 Page 11 of 23  
 T. 148N, R. 101W & R. 100W  
 McKenzie County, North Dakota

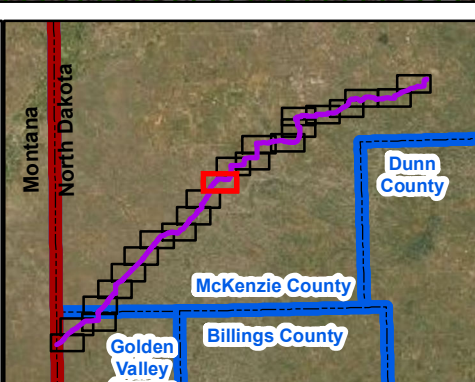
0 375 750 Meters  
 0 1,500 3,000 Feet

N




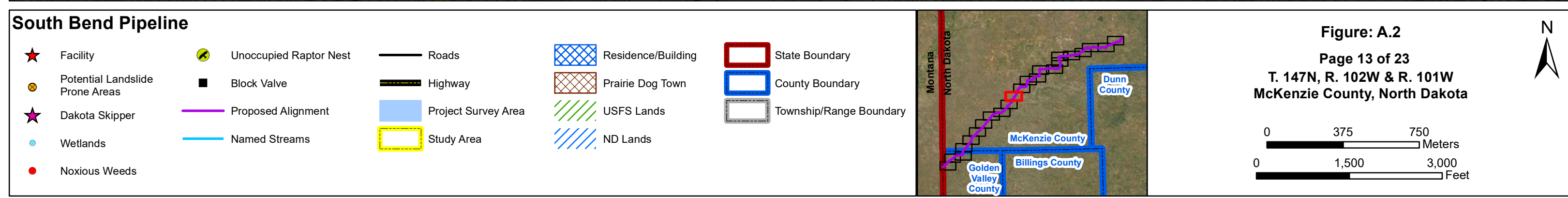
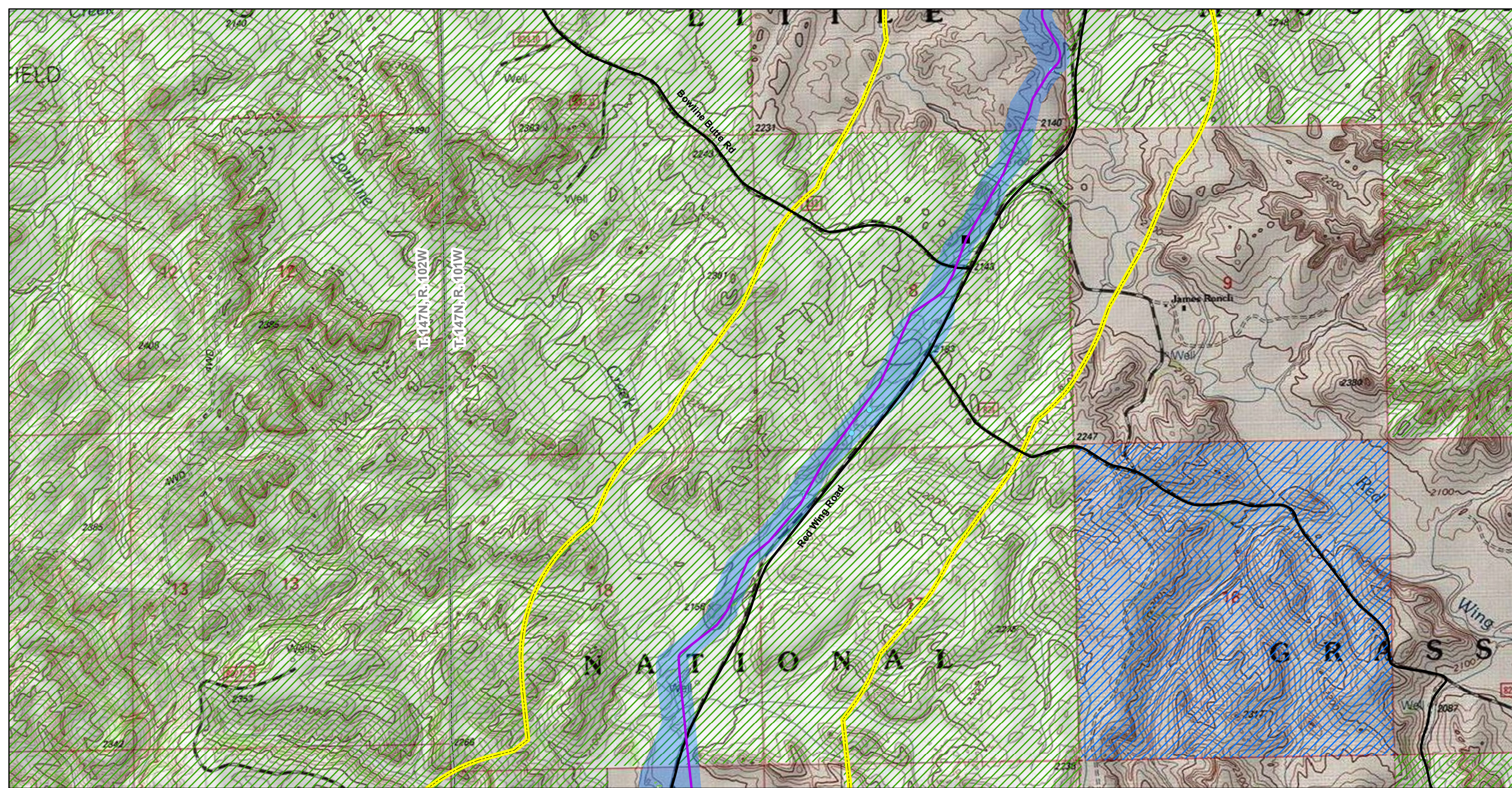
**South Bend Pipeline**

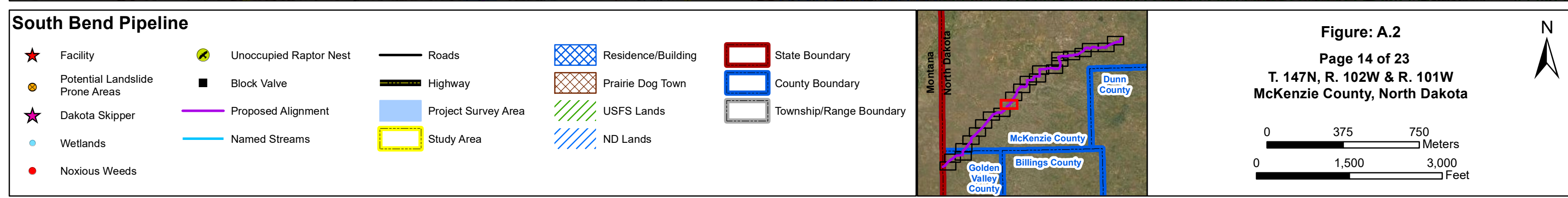
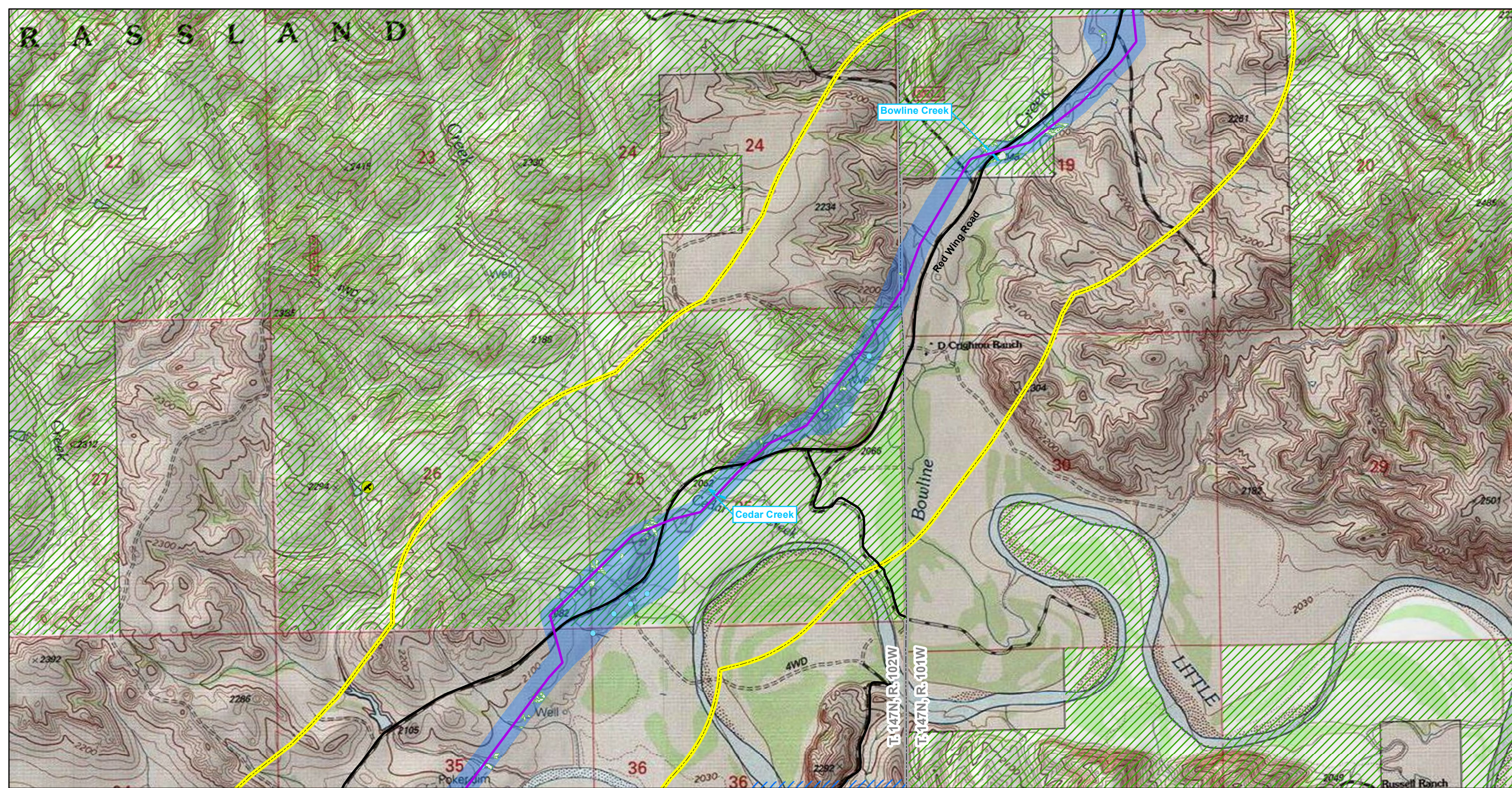
- |                                   |                          |                       |                      |                           |
|-----------------------------------|--------------------------|-----------------------|----------------------|---------------------------|
| ★ Facility                        | 🦅 Unoccupied Raptor Nest | — Roads               | ▨ Residence/Building | ▭ State Boundary          |
| ⦿ Potential Landslide Prone Areas | ■ Block Valve            | — Highway             | ▨ Prairie Dog Town   | ▭ County Boundary         |
| ★ Dakota Skipper                  | — Proposed Alignment     | ▭ Project Survey Area | ▨ USFS Lands         | ▭ Township/Range Boundary |
| ● Wetlands                        | — Named Streams          | ▭ Study Area          | ▨ ND Lands           |                           |
| ● Noxious Weeds                   |                          |                       |                      |                           |

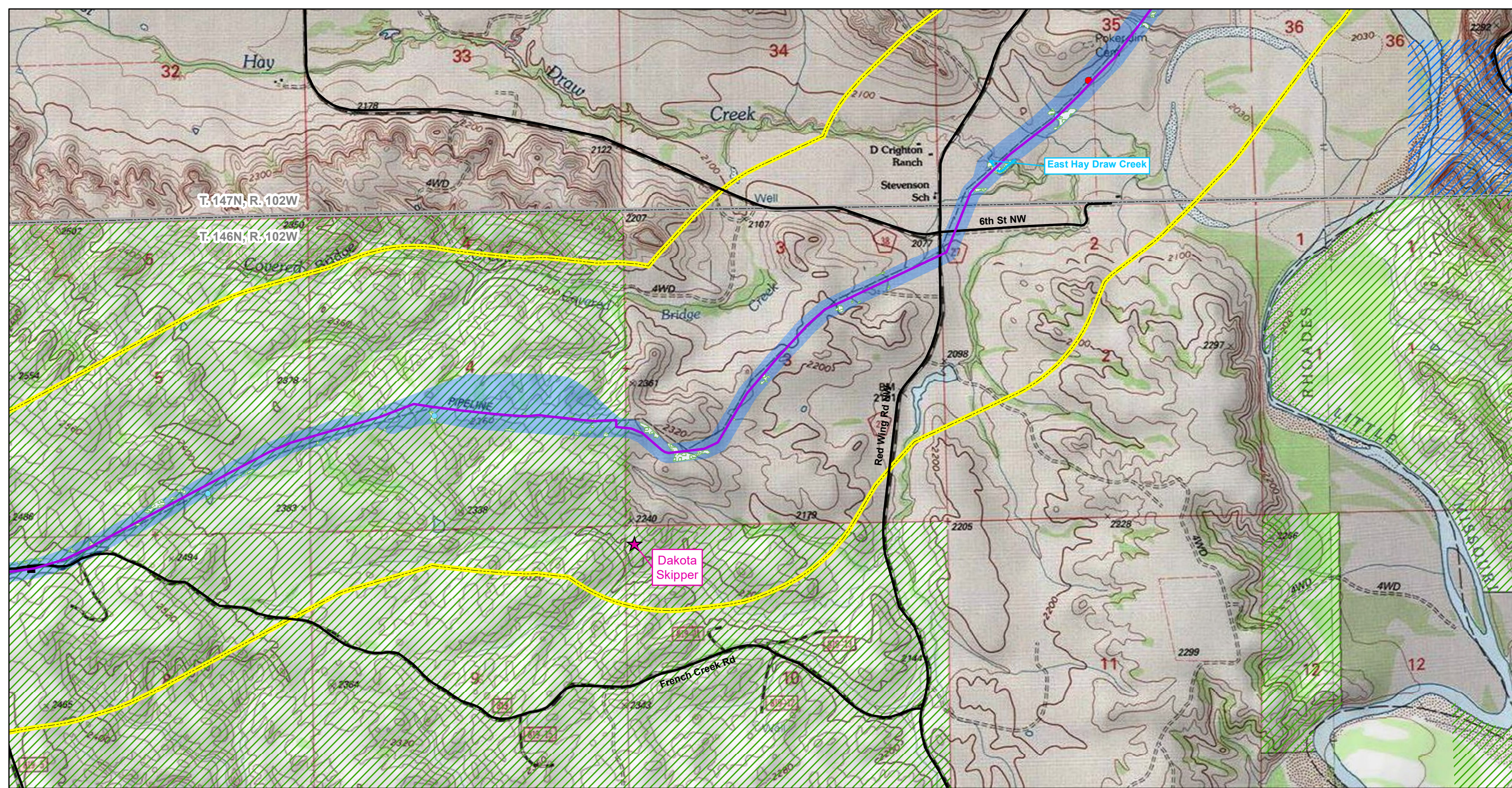


**Figure: A.2**  
 Page 12 of 23  
 T. 148N, R. 101W & T. 147N, R. 101W  
 McKenzie County, North Dakota



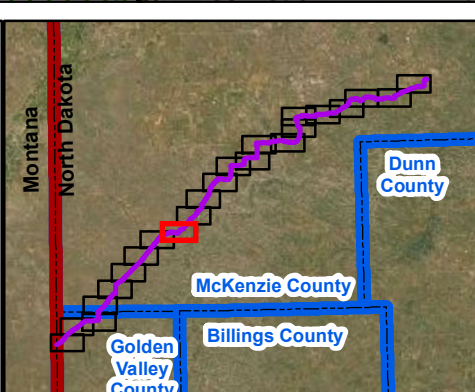




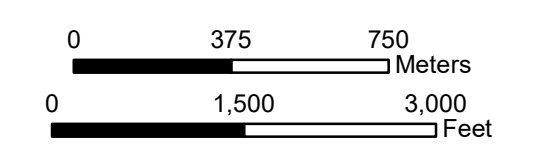


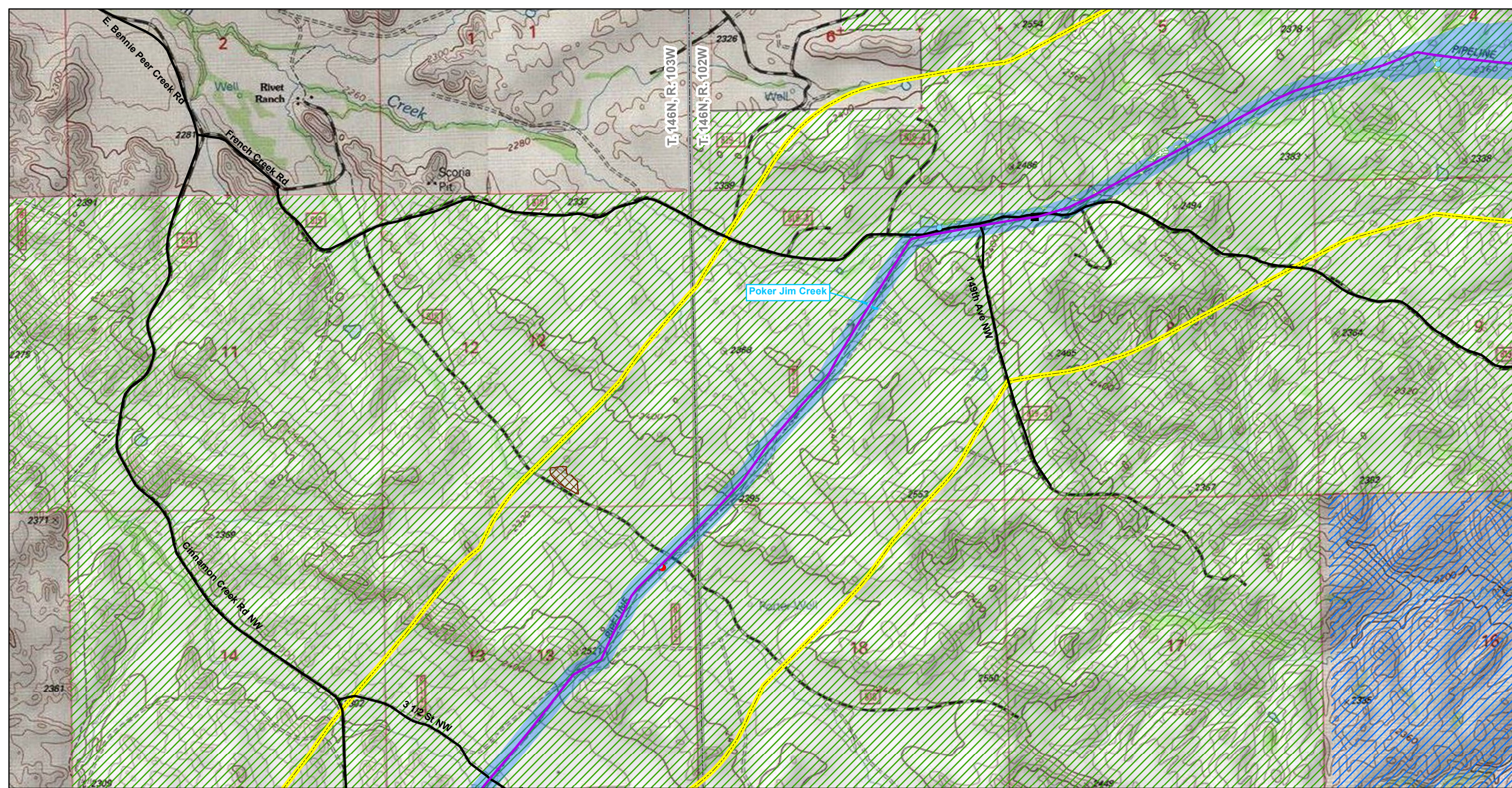
### South Bend Pipeline

- |                                   |                          |                       |                      |                           |
|-----------------------------------|--------------------------|-----------------------|----------------------|---------------------------|
| ★ Facility                        | 🦅 Unoccupied Raptor Nest | — Roads               | ▨ Residence/Building | ▭ State Boundary          |
| ⦿ Potential Landslide Prone Areas | ■ Block Valve            | — Highway             | ▨ Prairie Dog Town   | ▭ County Boundary         |
| ★ Dakota Skipper                  | — Proposed Alignment     | ▭ Project Survey Area | ▨ USFS Lands         | ▭ Township/Range Boundary |
| ● Wetlands                        | — Named Streams          | ▭ Study Area          | ▨ ND Lands           |                           |
| ● Noxious Weeds                   |                          |                       |                      |                           |



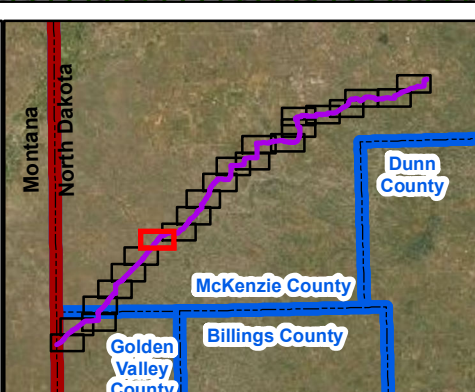
**Figure: A.2**  
 Page 15 of 23  
 T. 147N, R. 102W & T. 146N, R. 102W  
 McKenzie County, North Dakota



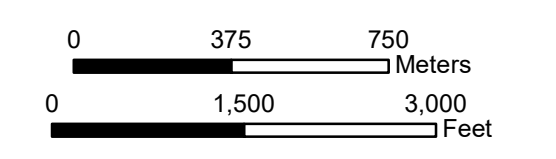


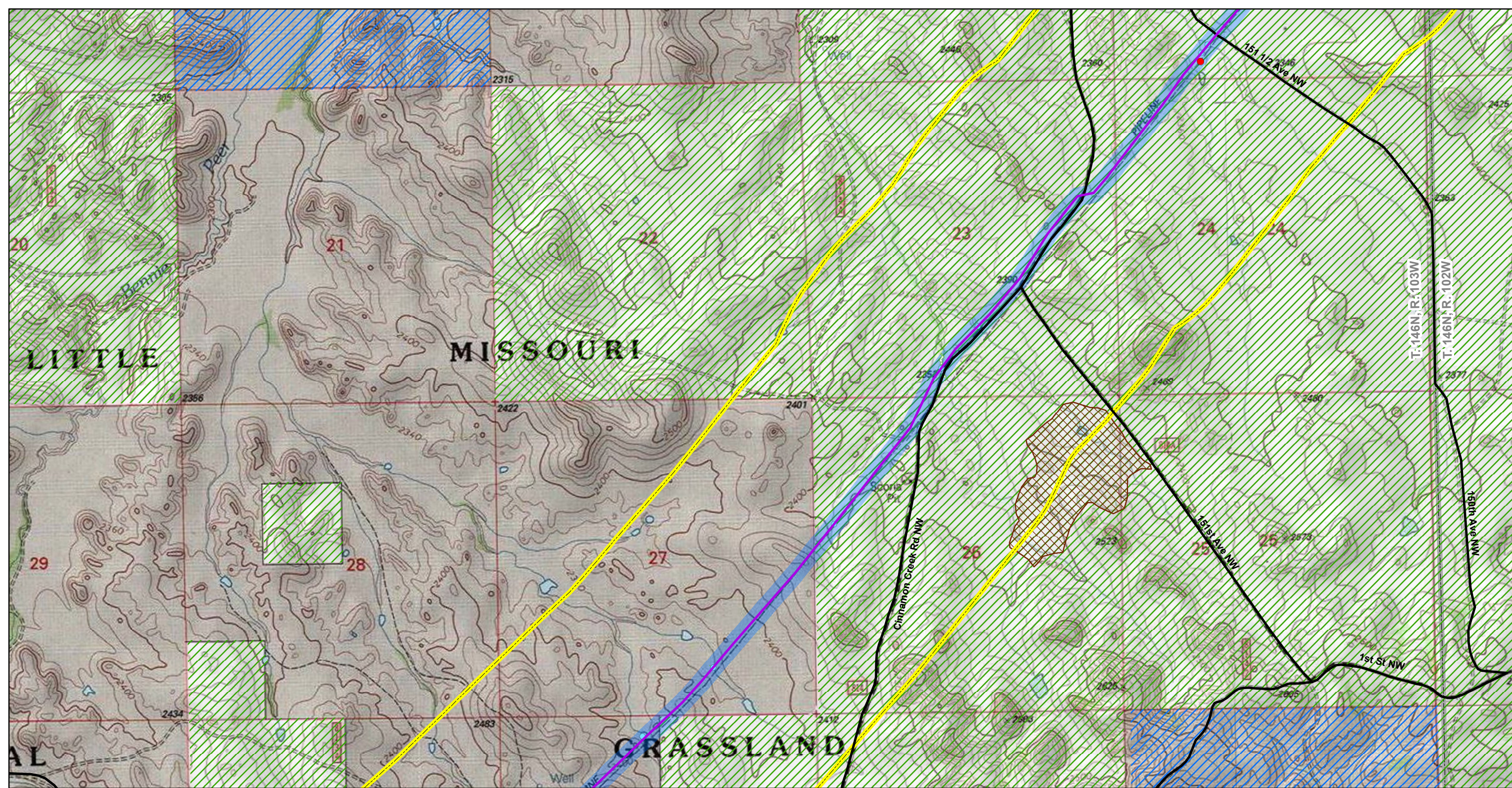
### South Bend Pipeline

- |                                   |                          |                       |                      |                           |
|-----------------------------------|--------------------------|-----------------------|----------------------|---------------------------|
| ★ Facility                        | 🦅 Unoccupied Raptor Nest | — Roads               | ▨ Residence/Building | ▭ State Boundary          |
| ⦿ Potential Landslide Prone Areas | ■ Block Valve            | — Highway             | ▨ Prairie Dog Town   | ▭ County Boundary         |
| ★ Dakota Skipper                  | — Proposed Alignment     | ▭ Project Survey Area | ▨ USFS Lands         | ▭ Township/Range Boundary |
| ● Wetlands                        | — Named Streams          | ▭ Study Area          | ▨ ND Lands           |                           |
| ● Noxious Weeds                   |                          |                       |                      |                           |



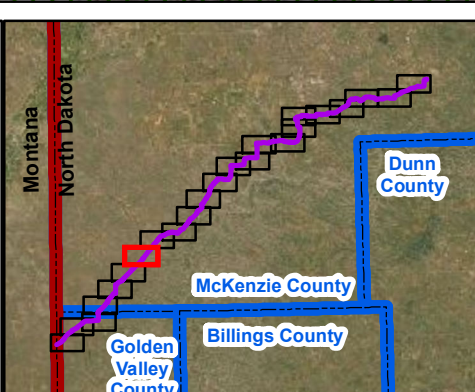
**Figure: A.2**  
 Page 16 of 23  
 T. 146N, R. 103W & T. 146N, R. 102W  
 McKenzie County, North Dakota





**South Bend Pipeline**

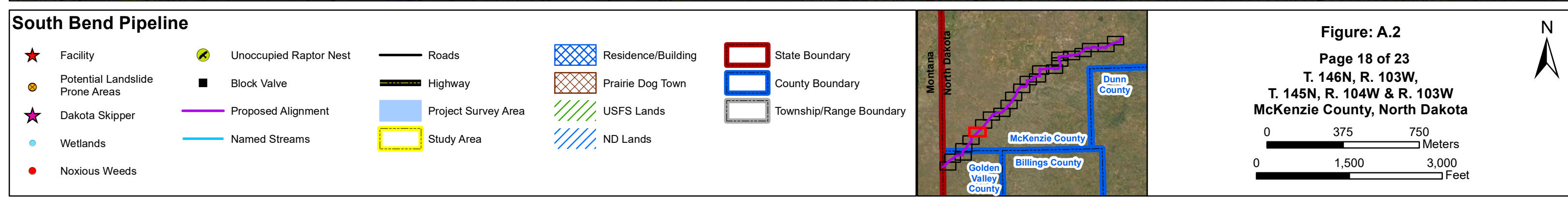
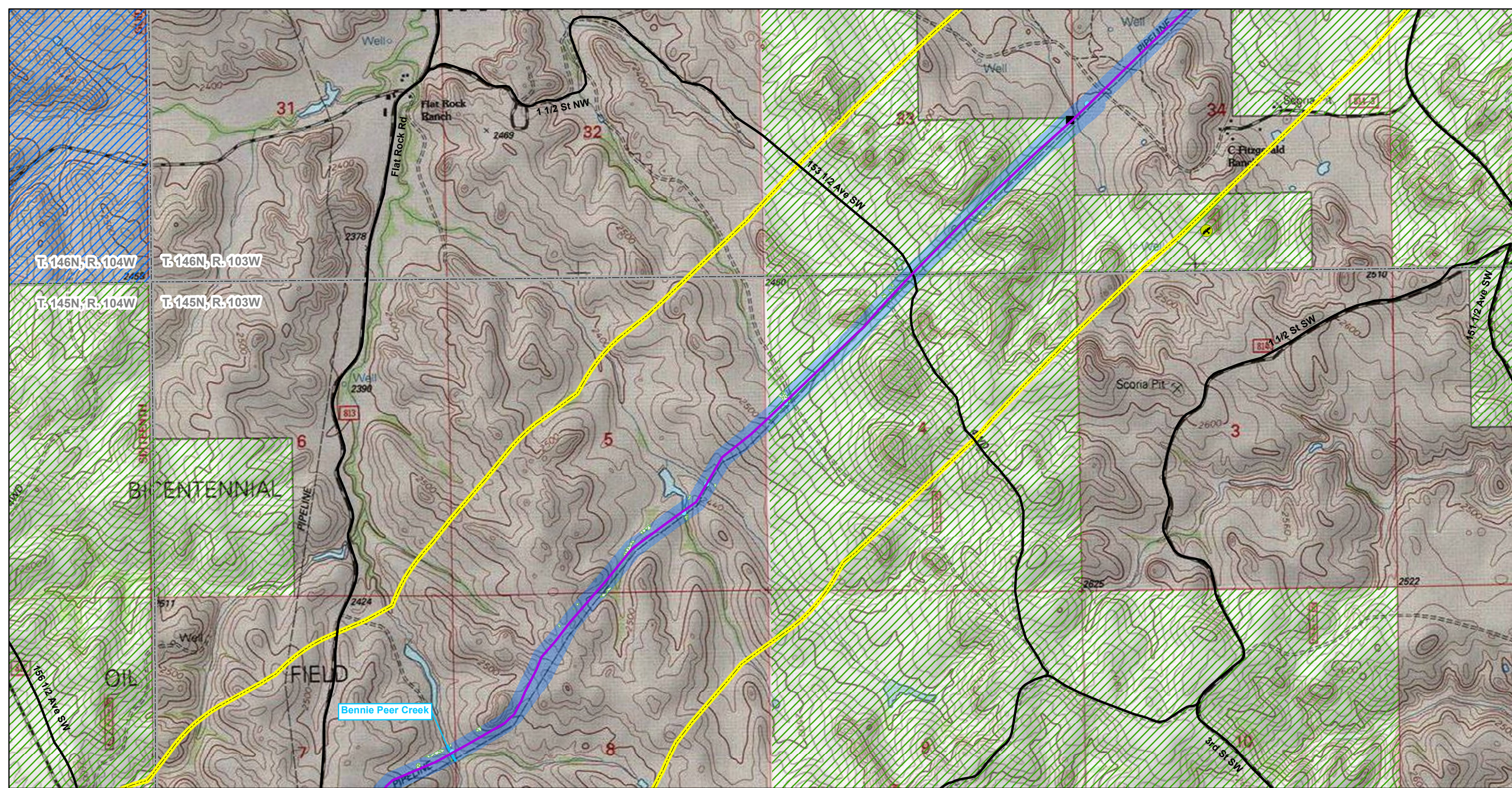
- |                                   |                          |                       |                      |                           |
|-----------------------------------|--------------------------|-----------------------|----------------------|---------------------------|
| ★ Facility                        | 🦅 Unoccupied Raptor Nest | — Roads               | ▨ Residence/Building | ▭ State Boundary          |
| ⦿ Potential Landslide Prone Areas | ■ Block Valve            | — Highway             | ▨ Prairie Dog Town   | ▭ County Boundary         |
| ★ Dakota Skipper                  | — Proposed Alignment     | ▭ Project Survey Area | ▨ USFS Lands         | ▭ Township/Range Boundary |
| ● Wetlands                        | — Named Streams          | ▭ Study Area          | ▨ ND Lands           |                           |
| ● Noxious Weeds                   |                          |                       |                      |                           |

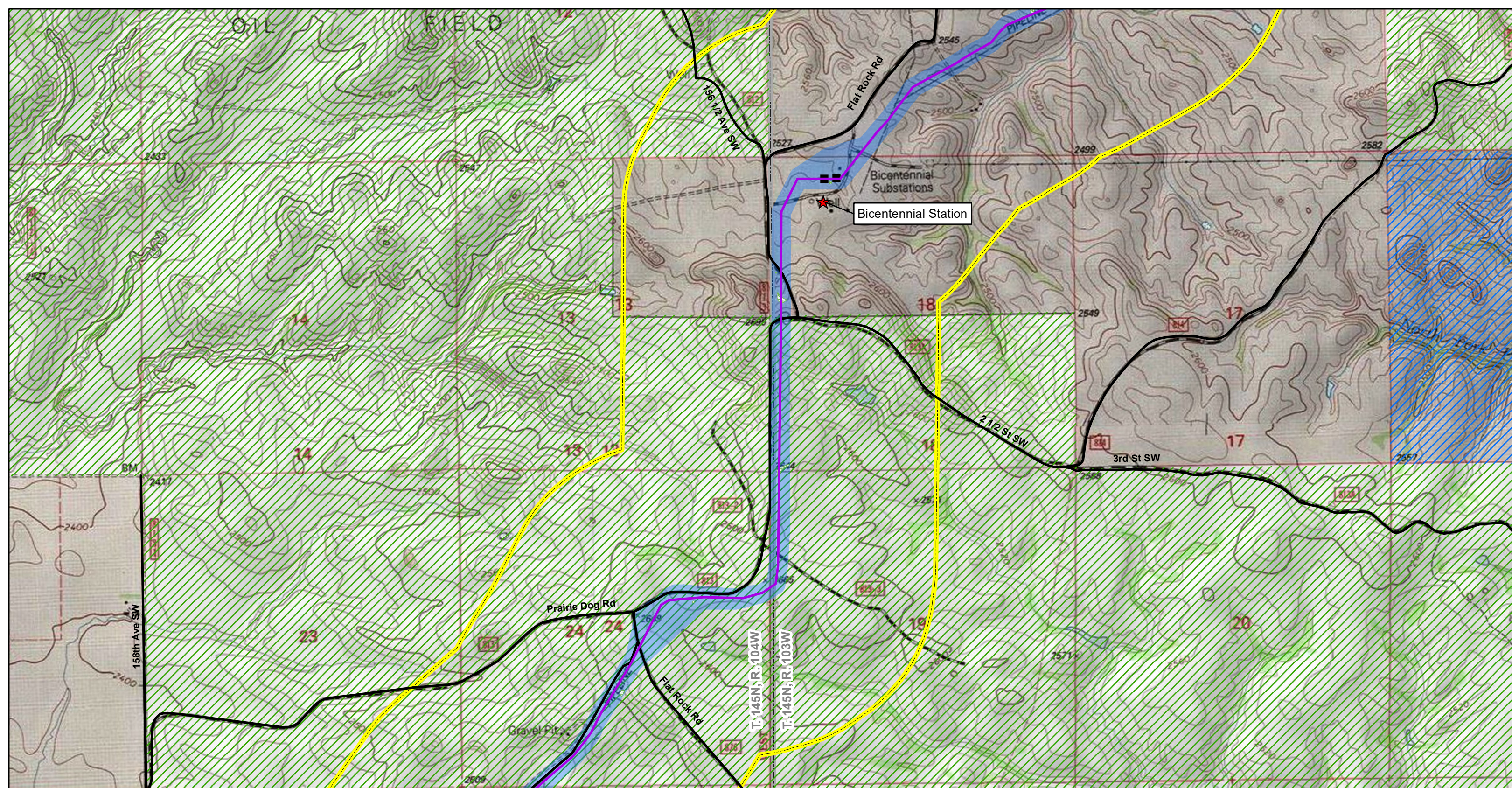


**Figure: A.2**  
**Page 17 of 23**  
**T. 146N, R. 103W & T. 146N, R. 102W**  
**McKenzie County, North Dakota**

0 375 750 Meters  
 0 1,500 3,000 Feet

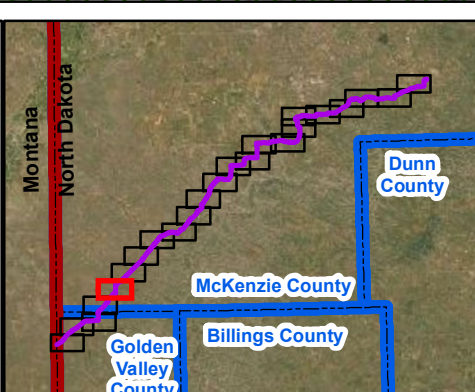
N



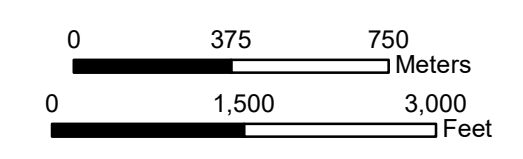


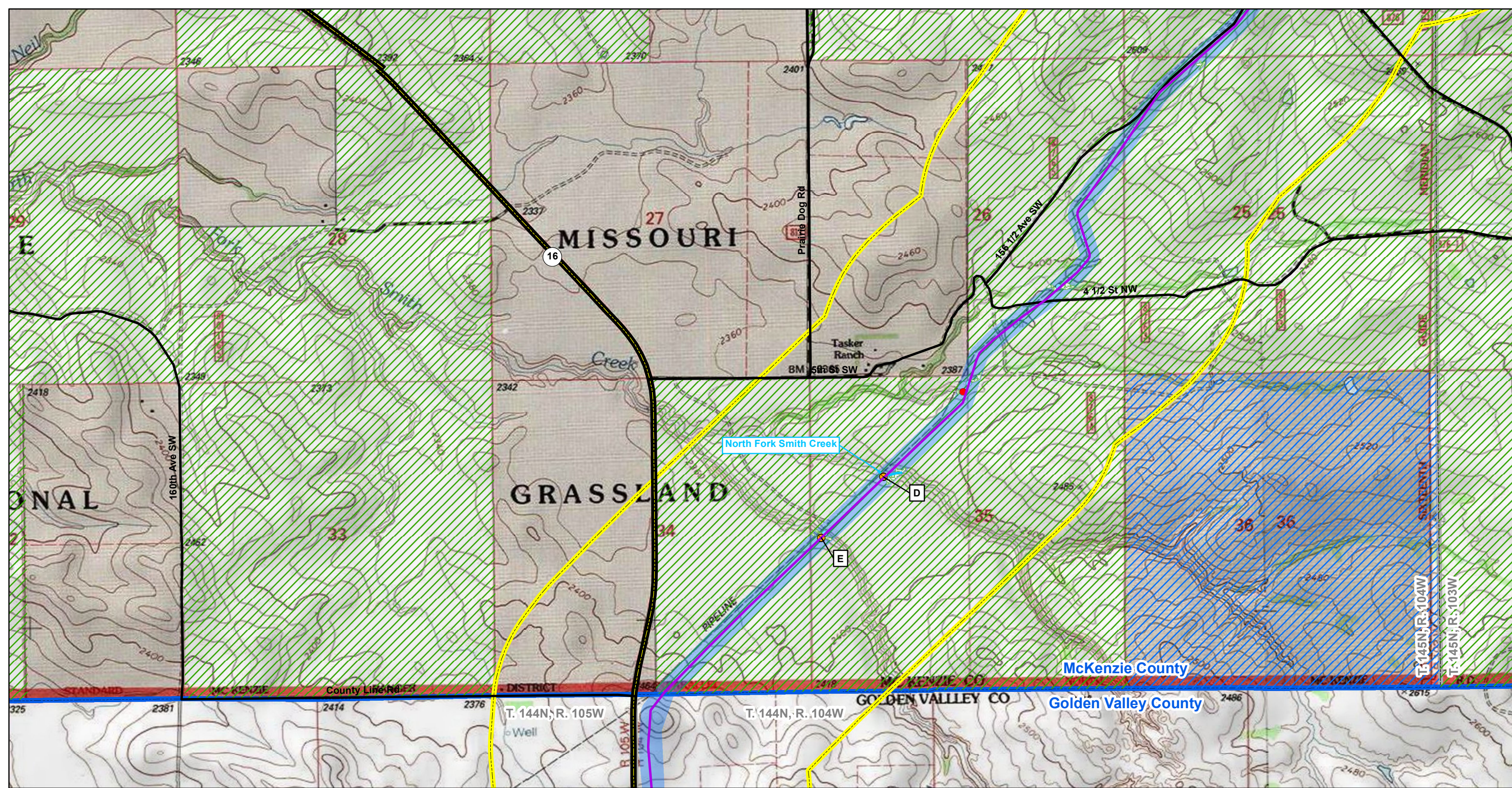
**South Bend Pipeline**

- |                                   |                          |                       |                      |                           |
|-----------------------------------|--------------------------|-----------------------|----------------------|---------------------------|
| ★ Facility                        | 🦅 Unoccupied Raptor Nest | — Roads               | ▨ Residence/Building | ▭ State Boundary          |
| 🟡 Potential Landslide Prone Areas | ■ Block Valve            | — Highway             | ▨ Prairie Dog Town   | ▭ County Boundary         |
| ★ Dakota Skipper                  | — Proposed Alignment     | ▭ Project Survey Area | ▨ USFS Lands         | ▭ Township/Range Boundary |
| ● Wetlands                        | — Named Streams          | ▭ Study Area          | ▨ ND Lands           |                           |
| ● Noxious Weeds                   |                          |                       |                      |                           |



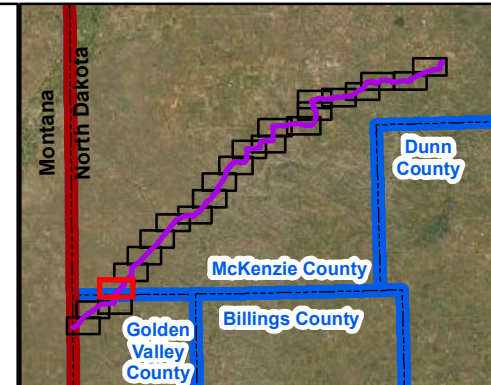
**Figure: A.2**  
**Page 19 of 23**  
**T. 145N, R. 104W & R. 103W**  
**McKenzie County, North Dakota**





### South Bend Pipeline

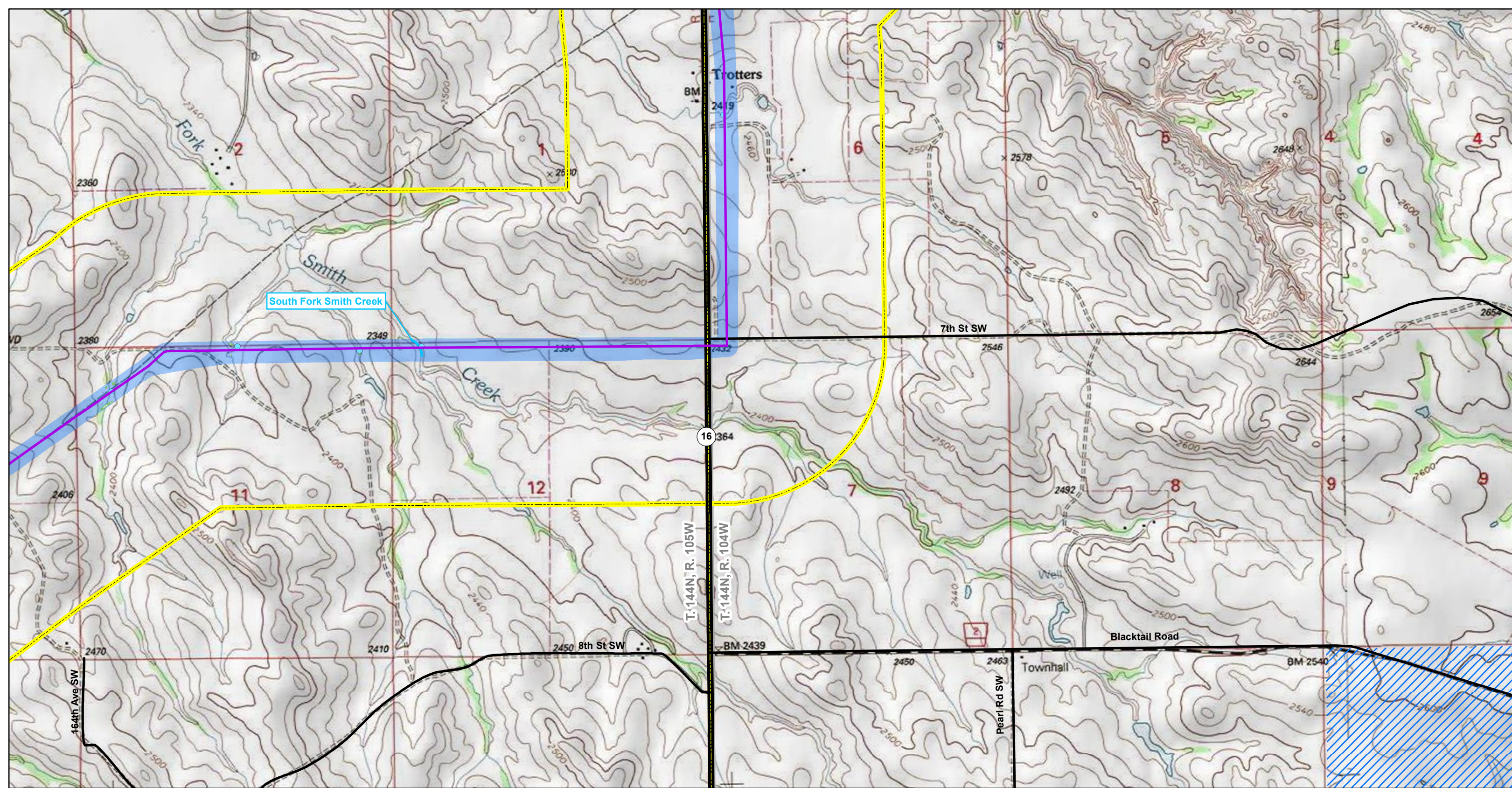
- |                                   |                          |                       |                      |                           |
|-----------------------------------|--------------------------|-----------------------|----------------------|---------------------------|
| ★ Facility                        | 🦅 Unoccupied Raptor Nest | — Roads               | ▨ Residence/Building | ▭ State Boundary          |
| 🟡 Potential Landslide Prone Areas | ■ Block Valve            | — Highway             | ▨ Prairie Dog Town   | ▭ County Boundary         |
| ★ Dakota Skipper                  | — Proposed Alignment     | ▭ Project Survey Area | ▨ USFS Lands         | ▭ Township/Range Boundary |
| ● Wetlands                        | — Named Streams          | ▭ Study Area          | ▨ ND Lands           |                           |
| ● Noxious Weeds                   |                          |                       |                      |                           |



**Figure: A.2**  
 Page 20 of 23  
 T. 145N, R. 104W,  
 T. 144N, R. 105W & R. 104W  
 McKenzie & Golden Valley Counties, North Dakota

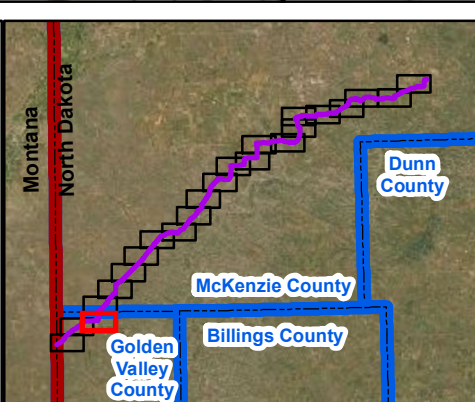
0 375 750 Meters  
 0 1,500 3,000 Feet






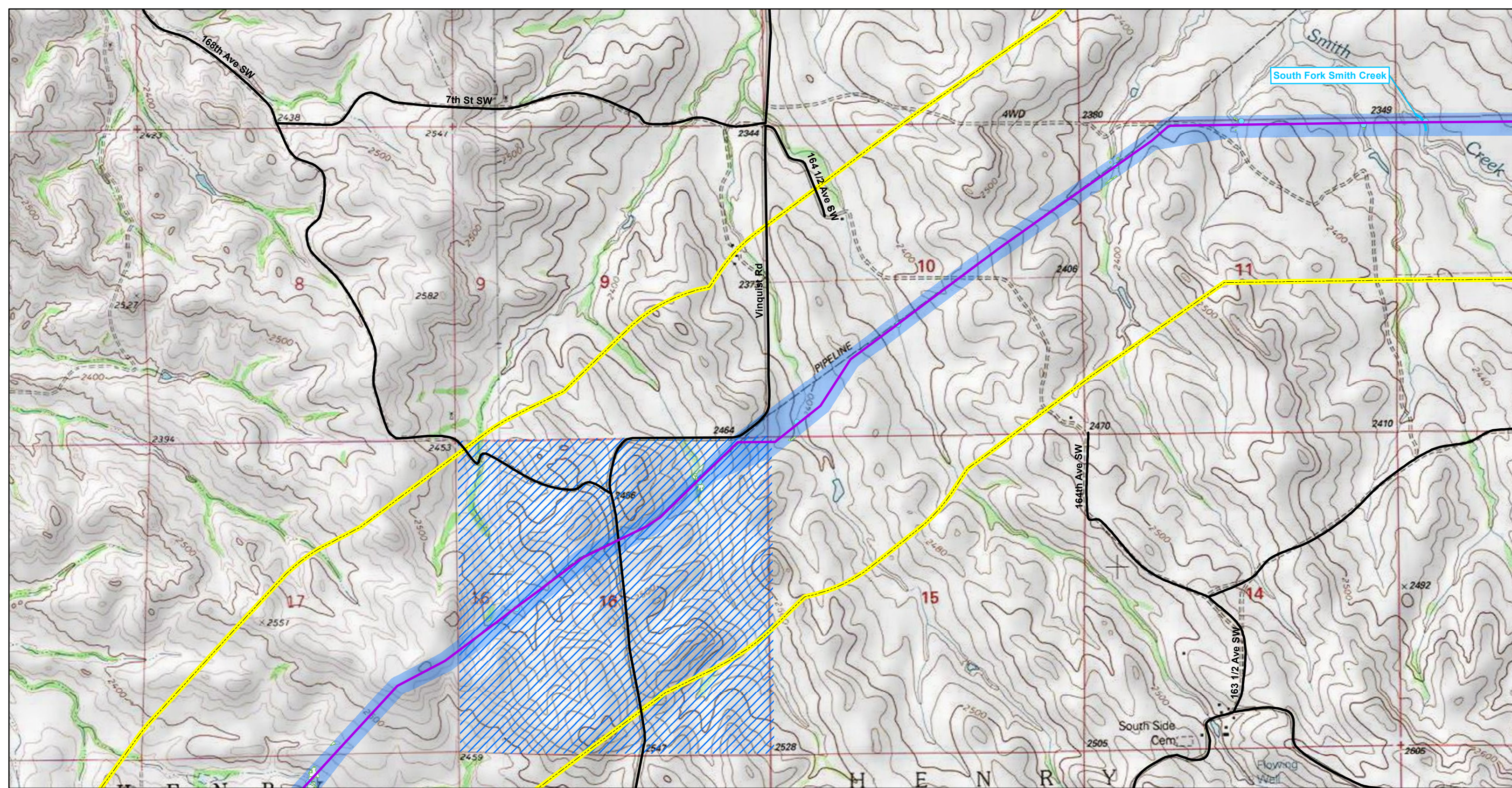
### South Bend Pipeline

- |                                   |                          |                       |                      |                           |
|-----------------------------------|--------------------------|-----------------------|----------------------|---------------------------|
| ★ Facility                        | 🦅 Unoccupied Raptor Nest | — Roads               | ▨ Residence/Building | ▭ State Boundary          |
| 🔴 Potential Landslide Prone Areas | ■ Block Valve            | — Highway             | ▨ Prairie Dog Town   | ▭ County Boundary         |
| ★ Dakota Skipper                  | — Proposed Alignment     | ▭ Project Survey Area | ▨ USFS Lands         | ▭ Township/Range Boundary |
| ● Wetlands                        | — Named Streams          | ▭ Study Area          | ▨ ND Lands           |                           |
| ● Noxious Weeds                   |                          |                       |                      |                           |



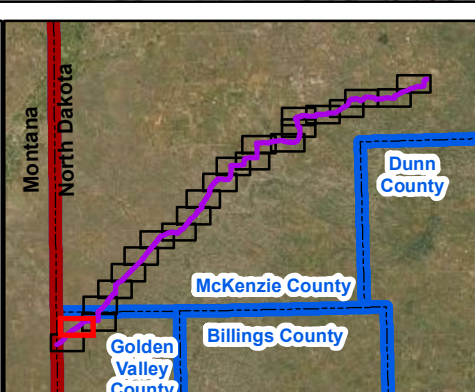
**Figure: A.2**  
 Page 21 of 23  
 T. 144N, R. 105W & R. 104W  
 Golden Valley County, North Dakota





### South Bend Pipeline

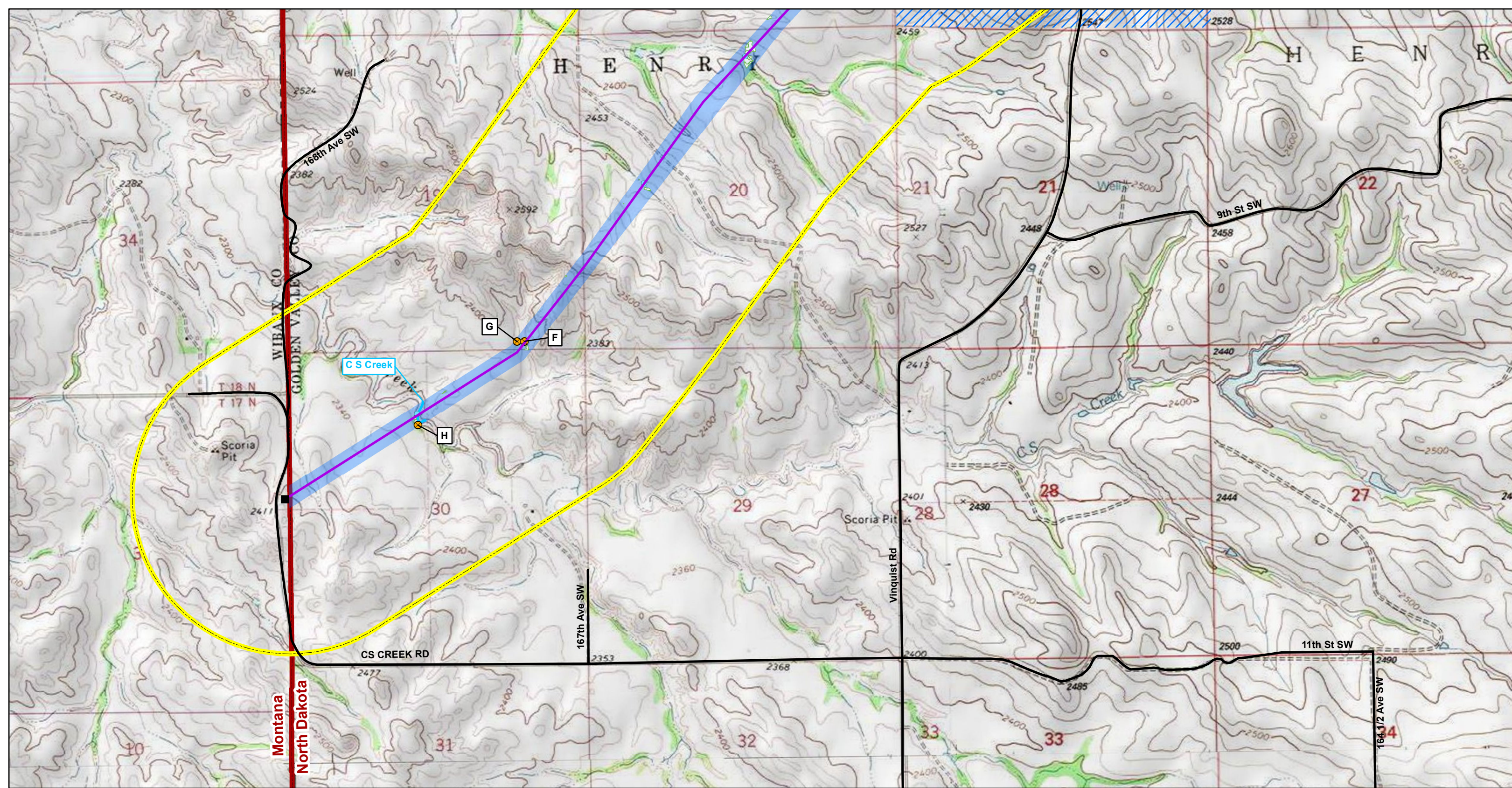
- |                                   |                          |                       |                      |                           |
|-----------------------------------|--------------------------|-----------------------|----------------------|---------------------------|
| ★ Facility                        | 🦅 Unoccupied Raptor Nest | — Roads               | ▨ Residence/Building | ▭ State Boundary          |
| ⦿ Potential Landslide Prone Areas | ■ Block Valve            | — Highway             | ▨ Prairie Dog Town   | ▭ County Boundary         |
| ★ Dakota Skipper                  | — Proposed Alignment     | ▭ Project Survey Area | ▨ USFS Lands         | ▭ Township/Range Boundary |
| ● Wetlands                        | — Named Streams          | ▭ Study Area          | ▨ ND Lands           |                           |
| ● Noxious Weeds                   |                          |                       |                      |                           |



**Figure: A.2**  
**Page 22 of 23**  
**T. 144N, R. 105W**  
**Golden Valley County, North Dakota**

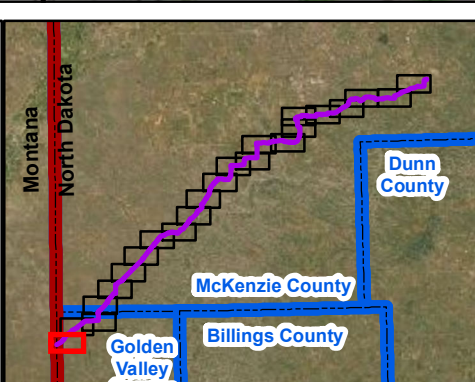
0 375 750 Meters  
 0 1,500 3,000 Feet

N




### South Bend Pipeline

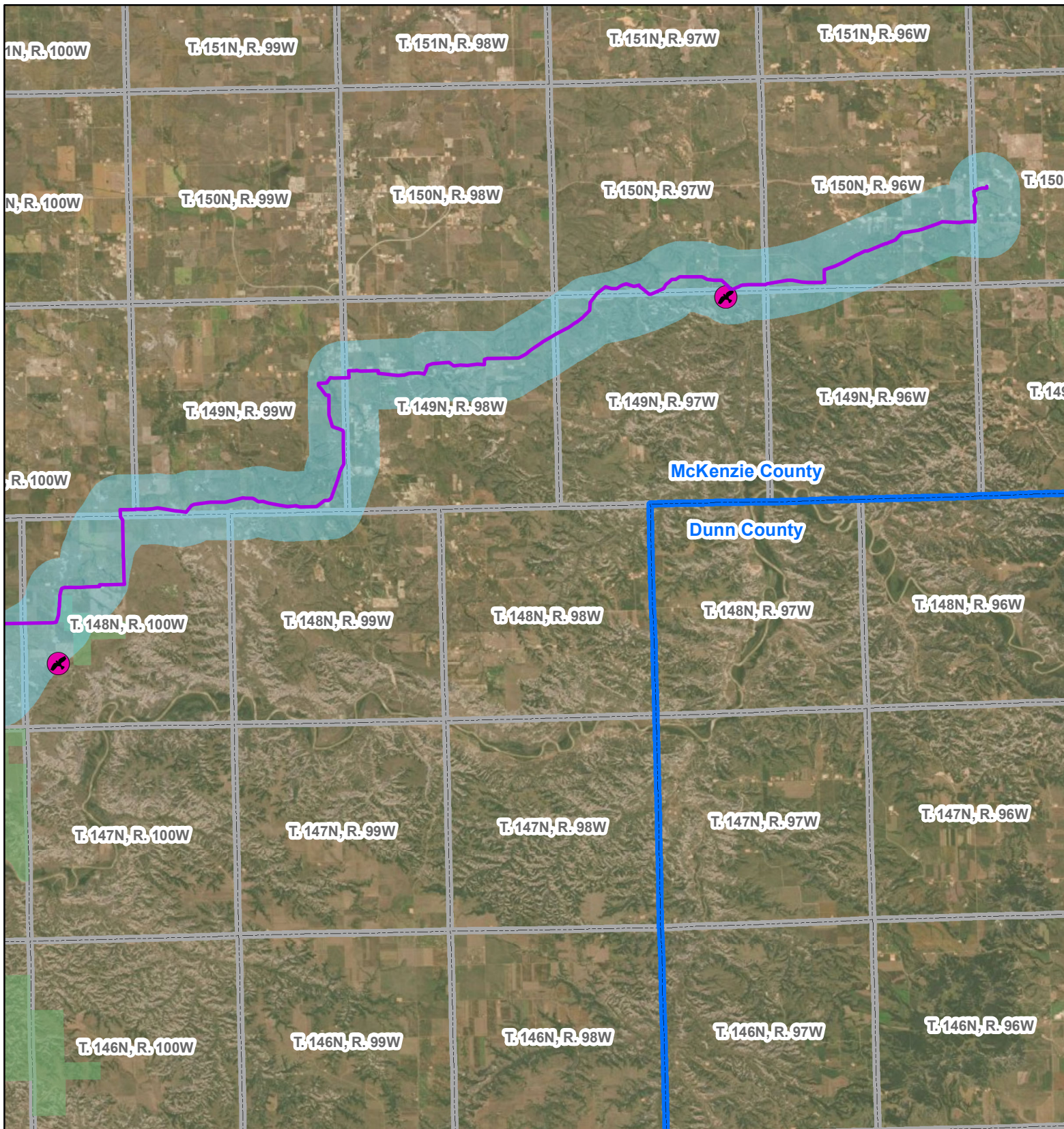
- |                                   |                          |                       |                      |                           |
|-----------------------------------|--------------------------|-----------------------|----------------------|---------------------------|
| ★ Facility                        | 🦅 Unoccupied Raptor Nest | — Roads               | ▨ Residence/Building | ▭ State Boundary          |
| ● Potential Landslide Prone Areas | ■ Block Valve            | — Highway             | ▨ Prairie Dog Town   | ▭ County Boundary         |
| ★ Dakota Skipper                  | — Proposed Alignment     | ▭ Project Survey Area | ▨ USFS Lands         | ▭ Township/Range Boundary |
| ● Wetlands                        | — Named Streams          | ▭ Study Area          | ▨ ND Lands           |                           |
| ● Noxious Weeds                   |                          |                       |                      |                           |










**Figure: A.2**  
**Page 23 of 23**  
**T. 144N, R. 105W**  
**Golden Valley County, North Dakota**

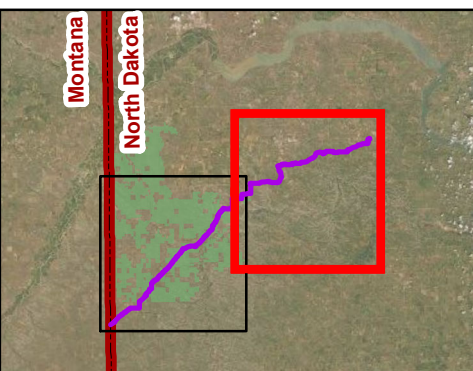


**Exhibit A.3**  
**Raptor Survey Corridor Map**



## Raptor Survey Area


-  Unoccupied Raptor Nest
-  Proposed Alignment
-  Raptor Survey Area
-  USFS Lands
-  State Boundary
-  County Boundary
-  Township/Range Boundary




Page 1 of 2

**McKenzie and Golden Valley Counties, North Dakota**


0 3 6 Kilometers

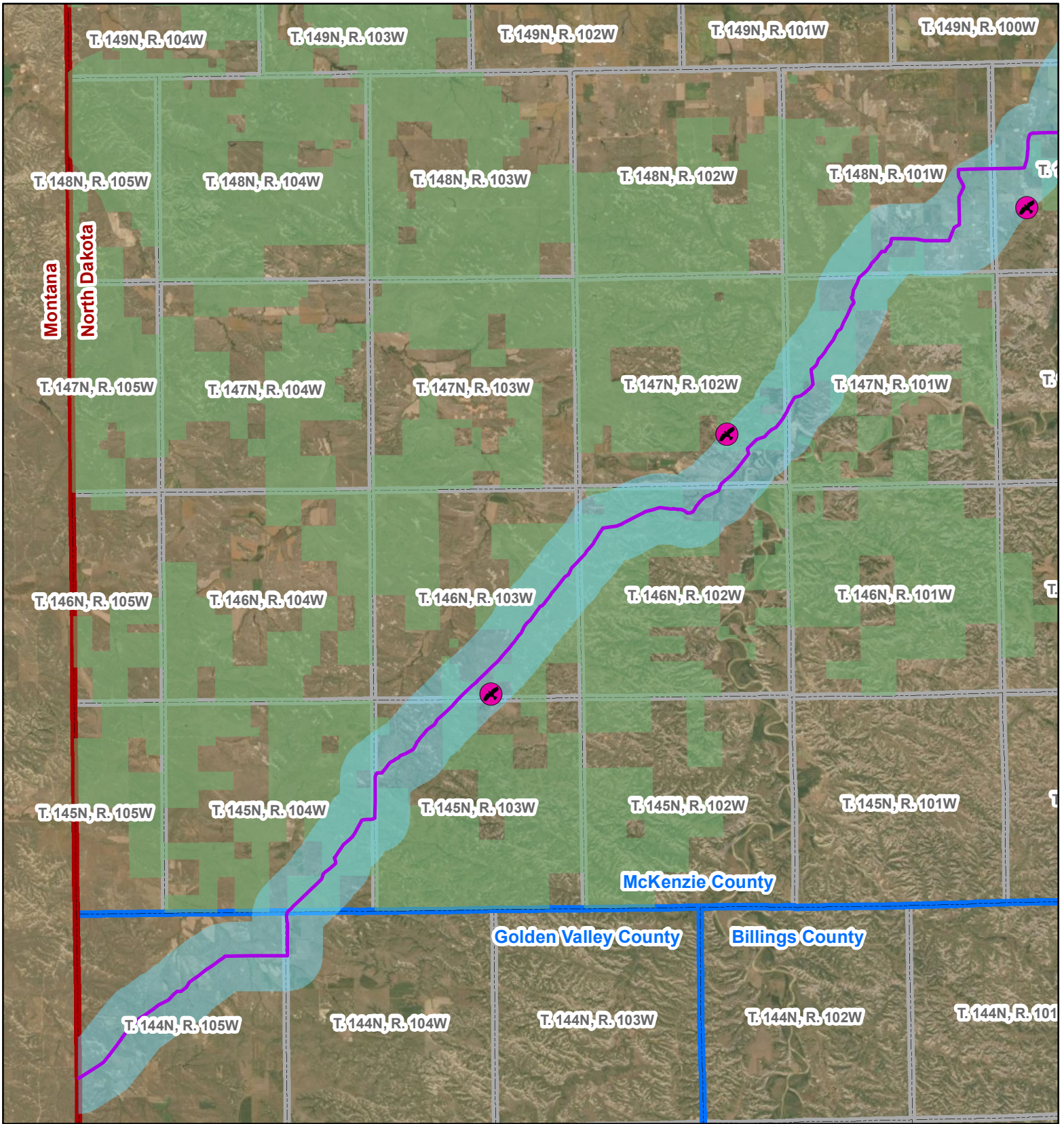


0 2.5 5 Miles










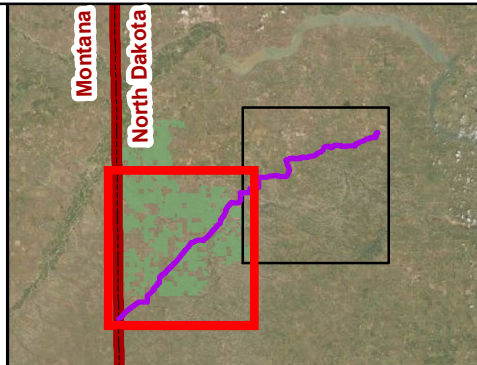
N





## Raptor Survey Area

-  Unoccupied Raptor Nest
-  Proposed Alignment
-  Raptor Survey Area
-  USFS Lands
-  State Boundary
-  County Boundary
-  Township/Range Boundary



Page 2 of 2

McKenzie and Golden Valley Counties, North Dakota

0 3 6 Kilometers

0 2.5 5 Miles

