

June 20, 2022

Via Hand Delivery & Electronic Mail

Mr. Steve Kahl
Executive Director
North Dakota Public Service Commission
600 E. Boulevard, Dept. 408
Bismarck, ND 58505-0480
ndpsc@nd.gov

**In re: Bridger Pipeline LLC
16-inch South Bend Crude Oil Pipeline
Case No. PU-21-048
Our File No. 016265-000018**


Dear Mr. Kahl:

Enclosed for filing in the above-referenced matter, please find five copies of the following:

1. McKenzie County Temporary Approach Permits;
2. McKenzie County Road Crossing Permits; and,
3. ND Dept. of Environmental Quality e-mail correspondence regarding Stormwater Pollution Prevention Plan coverage status.

Please feel free to contact me if you have any questions. Thank you.

Sincerely,



Casey A. Furey

CAF/lh
Enc.

cc:	Adam Renfandt, NDPSC	(via email)	Tyler Reece, Bridger	(via email)
	Brian Johnson, NDPSC	(via email)	Ken Dockweiler, Bridger	(via email)
	Matt Retka, Stantec	(via email)	Robert Stamp, Bridger	(via email)
	Kevin Cook, Bridger	(via email)	Bob Dundas, Bridger	(via email)

McKENZIE COUNTY TEMPORARY APPROACH PERMIT

Permit #

BP220428RS-1

PERMIT TO CONSTRUCT A TEMPORARY APPROACH TO A COUNTY MAINTAINED ROAD

Revised Application Effective November 25, 2014

Bridger Pipeline, LLC

of

P.O. Drawer 2360, Casper, WY 82602

Approach Owner

Address, City, State & Zip

	Road where approach will be located	Section	Township (N)	Range (W)	Approach Type	If Multifamily, how many units? OR How many trucks per day?	For Official Use Only (Fee)
Approach 1	108th Ave NW	30	150	95	Temp/Matted	Up to 50 trucks/day	\$100
Approach 2	108th Ave NW	25	150	96	Temp/Matted	Up to 50 trucks/day	\$100
							Total Fee:

Temporary Approaches are valid for 1 year after construction Bridger South Bend Pipeline #1

APPROACH USE

***For approaches to paved roads-Need to employ track-out mitigation to keep material off the road. Radius of the approach must be traversable. Do not use large rocks as these damage roads.**

Residential- Single Family

Moderate use. Access to a single/multi family home or farm.

Commercial (CM)

High truck use. Access to a commercial/industrial installation.

Oil Pad (OP)

Moderate truck use. Access to an oil pad

Site Name: N/A

Email Address: rcarey@diamondnd.com

Rob Carey

701-818-7615

Printed Name of Authorized Agent of the Contractor or Approach Owner

Telephone Number

WHERE SHOULD THE APPROVED PERMIT BE SENT TO:

Diamond Resources/Rob Carey

701-818-7615

Approach Owner or Agent Name for Approach Owner

Telephone Number

P.O. Box 1938

Address

Address

Williston, ND 58802

City, State & Zip Code

The Contractor must comply with all terms and conditions stated herein, especially the minimum engineering standards. Failure to comply with this CONDITIONAL CONSENT shall cause the consent to be rescinded and the Contractor must remove the approach from the right-of-way immediately or be responsible for the costs incurred by the County in removing the same. The County specifically reserves the right to remove the approach from right-of-way for non-compliance and reimbursement will be made to the County by the Contractor for doing the same.

Approval Stamp

PAID

APPROVED

By Dawn Tschetter at 3:42 pm, Jun 16, 2022



PERMIT TO CONSTRUCT A TEMPORARY APPROACH TO A COUNTY MAINTAINED ROAD

Revised Application Effective November 25, 2014

Bridger Pipeline, LLC

of

P.O. Drawer 2360, Casper, WY 82602

Approach Owner

Address, City, State & Zip

	Road where approach will be located	Section	Township (N)	Range (W)	Approach Type	If Multifamily, how many units? OR How many trucks per day?	For Official Use Only (Fee)
Approach 1	110th Ave NW	26	150	96	Temp/Matted	Up to 50 trucks/day	\$100
Approach 2	110th Ave NW	27	150	96	Temp/Matted	Up to 50 trucks/day	\$100
							Total Fee:

Temporary Approaches are valid for 1 year after construction Bridger South Bend Pipeline #2

APPROACH USE

Residential- Single Family

Moderate use. Access to a single/multi family home or farm.

Commercial (CM)

High truck use. Access to a commercial/industrial installation.

Oil Pad (OP)

Moderate truck use. Access to an oil pad

Site Name: N/A

Email Address: rcarey@diamondnd.com

Rob Carey

701-818-7615

Printed Name of Authorized Agent of the Contractor or Approach Owner

Telephone Number

WHERE SHOULD THE APPROVED PERMIT BE SENT TO:

Diamond Resources/Rob Carey

701-818-7615

Approach Owner or Agent Name for Approach Owner

Telephone Number

P.O. Box 1938

Address

Address

Williston, ND 58802

City, State & Zip Code

The Contractor must comply with all terms and conditions stated herein, especially the minimum engineering standards. Failure to comply with this CONDITIONAL CONSENT shall cause the consent to be rescinded and the Contractor must remove the approach from the right-of-way immediately or be responsible for the costs incurred by the County in removing the same. The County specifically reserves the right to remove the approach from right-of-way for non-compliance and reimbursement will be made to the County by the Contractor for doing the same.

Approval Stamp



APPROVED

By Dawn Tschetter at 3:43 pm, Jun 16, 2022



McKENZIE COUNTY TEMPORARY APPROACH PERMIT

Permit #

BP220428RS-1 Pg 3

PERMIT TO CONSTRUCT A TEMPORARY APPROACH TO A COUNTY MAINTAINED ROAD

Revised Application Effective November 25, 2014

Bridger Pipeline, LLC

of

P.O. Drawer 2360, Casper, WY 82602

Approach Owner

Address, City, State & Zip

	Road where approach will be located	Section	Township (N)	Range (W)	Approach Type	If Multifamily, how many units? OR How many trucks per day?	For Official Use Only (Fee)
Approach 1	Beaver Cr Rd	32	150	96	Temp/Matted	Up to 50 trucks/day	\$100
Approach 2	Beaver Cr Rd	32	150	96	Temp/Matted	Up to 50 trucks/day	\$100
							Total Fee:

Temporary Approaches are valid for 1 year after construction Bridger South Bend Pipeline #3

APPROACH USE

Residential- Single Family

Moderate use. Access to a single/multi family home or farm.

Commercial (CM)

High truck use. Access to a commercial/industrial installation.

Oil Pad (OP)

Moderate truck use. Access to an oil pad

Site Name: N/A

Email Address: rcarey@diamondnd.com

Rob Carey

701-818-7615

Printed Name of Authorized Agent of the Contractor or Approach Owner

Telephone Number

WHERE SHOULD THE APPROVED PERMIT BE SENT TO:

Diamond Resources/Rob Carey

701-818-7615

Approach Owner or Agent Name for Approach Owner

Telephone Number

P.O. Box 1938

Address

Address

Williston, ND 58802

City, State & Zip Code

The Contractor must comply with all terms and conditions stated herein, especially the minimum engineering standards. Failure to comply with this CONDITIONAL CONSENT shall cause the consent to be rescinded and the Contractor must remove the approach from the right-of-way immediately or be responsible for the costs incurred by the County in removing the same. The County specifically reserves the right to remove the approach from right-of-way for non-compliance and reimbursement will be made to the County by the Contractor for doing the same.

Approval Stamp



PAID

APPROVED

By Dawn Tschetter at 3:44 pm, Jun 16, 2022



PERMIT TO CONSTRUCT A TEMPORARY APPROACH TO A COUNTY MAINTAINED ROAD

Revised Application Effective November 25, 2014

Bridger Pipeline, LLC

of

P.O. Drawer 2360, Casper, WY 82602

Approach Owner

Address, City, State & Zip

	Road where approach will be located	Section	Township (N)	Range (W)	Approach Type	If Multifamily, how many units? OR How many trucks per day?	For Official Use Only (Fee)
Approach 1	115th M Ave NW	35	150	97	Temp/Matted	Up to 50 trucks/day	\$100
Approach 2	115th M Ave NW	35	150	97	Temp/Matted	Up to 50 trucks/day	\$100
							Total Fee:

Temporary Approaches are valid for 1 year after construction Bridger South Bend Pipeline #4

APPROACH USE

Residential- Single Family

Moderate use. Access to a single/multi family home or farm.

Commercial (CM)

High truck use. Access to a commercial/industrial installation.

Oil Pad (OP)

Moderate truck use. Access to an oil pad

Site Name: N/A

Email Address: rcarey@diamondnd.com

Rob Carey

701-818-7615

Printed Name of Authorized Agent of the Contractor or Approach Owner

Telephone Number

WHERE SHOULD THE APPROVED PERMIT BE SENT TO:

Diamond Resources/Rob Carey

701-818-7615

Approach Owner or Agent Name for Approach Owner

Telephone Number

P.O. Box 1938

Address

Address

Williston, ND 58802

City, State & Zip Code

The Contractor must comply with all terms and conditions stated herein, especially the minimum engineering standards. Failure to comply with this CONDITIONAL CONSENT shall cause the consent to be rescinded and the Contractor must remove the approach from the right-of-way immediately or be responsible for the costs incurred by the County in removing the same. The County specifically reserves the right to remove the approach from right-of-way for non-compliance and reimbursement will be made to the County by the Contractor for doing the same.

Approval Stamp



APPROVED

By Dawn Tschetter at 3:44 pm, Jun 16, 2022



McKENZIE COUNTY TEMPORARY APPROACH PERMIT

Permit #

BP220428RS-1 Pg 5

PERMIT TO CONSTRUCT A TEMPORARY APPROACH TO A COUNTY MAINTAINED ROAD
Revised Application Effective November 25, 2014

Bridger Pipeline, LLC

of

P.O. Drawer 2360, Casper, WY 82602

Approach Owner

Address, City, State & Zip

	Road where approach will be located	Section	Township (N)	Range (W)	Approach Type	If Multifamily, how many units? OR How many trucks per day?	For Official Use Only (Fee)
Approach 1	24th St NW	34	150	97	Temp/Matted	Up to 50 trucks/day	\$100
Approach 2	24th St NW	34	150	97	Temp/Matted	Up to 50 trucks/day	\$100
							Total Fee:

Temporary Approaches are valid for 1 year after construction Bridger South Bend Pipeline #5

APPROACH USE

Residential- Single Family

Moderate use. Access to a single/multi family home or farm.

Commercial (CM)

High truck use. Access to a commercial/industrial instalation.

Oil Pad (OP)

Moderate truck use. Access to an oil pad

Site Name: N/A

Email Address: rcarey@diamondnd.com

Rob Carey

701-818-7615

Printed Name of Authorized Agent of the Contractor or Approach Owner

Telephone Number

WHERE SHOULD THE APPROVED PERMIT BE SENT TO:

Diamond Resources/Rob Carey

701-818-7615

Approach Owner or Agent Name for Approach Owner

Telephone Number

P.O. Box 1938

Address

Address

Williston, ND 58802

City, State & Zip Code

The Contractor must comply with all terms and conditions stated herein, especially the minimum engineering standards. Failure to comply with this CONDITIONAL CONSENT shall cause the consent to be rescinded and the Contractor must remove the approach from the right-of-way immediately or be responsible for the costs incurred by the County in removing the same. The County specifically reserves the right to remove the approach from right-of-way for non-compliance and reimbursement will be made to the County by the Contractor for doing the same.

Approval Stamp



APPROVED

By Dawn Tschetter at 3:45 pm, Jun 16, 2022



PERMIT TO CONSTRUCT A TEMPORARY APPROACH TO A COUNTY MAINTAINED ROAD

Revised Application Effective November 25, 2014

Bridger Pipeline, LLC

of

P.O. Drawer 2360, Casper, WY 82602

Approach Owner

Address, City, State & Zip

	Road where approach will be located	Section	Township (N)	Range (W)	Approach Type	If Multifamily, how many units? OR How many trucks per day?	For Official Use Only (Fee)
Approach 1	24th St NW	32	150	97	Temp/Matted	Up to 50 trucks/day	\$100
Approach 2	24th St NW	32	150	97	Temp/Matted	Up to 50 trucks/day	\$100
							Total Fee:

Temporary Approaches are valid for 1 year after construction Bridger South Bend Pipeline #6

APPROACH USE

Residential- Single Family

Moderate use. Access to a single/multi family home or farm.

Commercial (CM)

High truck use. Access to a commercial/industrial installation.

Oil Pad (OP)

Moderate truck use. Access to an oil pad

Site Name: N/A

Email Address: rcarey@diamondnd.com

Rob Carey

701-818-7615

Printed Name of Authorized Agent of the Contractor or Approach Owner

Telephone Number

WHERE SHOULD THE APPROVED PERMIT BE SENT TO:

Diamond Resources/Rob Carey

701-818-7615

Approach Owner or Agent Name for Approach Owner

Telephone Number

P.O. Box 1938

Address

Address

Williston, ND 58802

City, State & Zip Code

The Contractor must comply with all terms and conditions stated herein, especially the minimum engineering standards. Failure to comply with this CONDITIONAL CONSENT shall cause the consent to be rescinded and the Contractor must remove the approach from the right-of-way immediately or be responsible for the costs incurred by the County in removing the same. The County specifically reserves the right to remove the approach from right-of-way for non-compliance and reimbursement will be made to the County by the Contractor for doing the same.

Approval Stamp



PAID

APPROVED

By Dawn Tschetter at 3:45 pm, Jun 16, 2022



McKENZIE COUNTY TEMPORARY APPROACH PERMIT

Permit #

BP220428RS-1 Pg 7

PERMIT TO CONSTRUCT A TEMPORARY APPROACH TO A COUNTY MAINTAINED ROAD

Revised Application Effective November 25, 2014

Bridger Pipeline, LLC

of

P.O. Drawer 2360, Casper, WY 82602

Approach Owner

Address, City, State & Zip

	Road where approach will be located	Section	Township (N)	Range (W)	Approach Type	If Multifamily, how many units? OR How many trucks per day?	For Official Use Only (Fee)
Approach 1	24th St NW	32	150	97	Temp/Matted	Up to 50 trucks/day	\$100
Approach 2	24th St NW	32	150	97	Temp/Matted	Up to 50 trucks/day	\$100
							Total Fee:

Temporary Approaches are valid for 1 year after construction Bridger South Bend Pipeline #7

APPROACH USE

Residential- Single Family

Moderate use. Access to a single/multi family home or farm.

Commercial (CM)

High truck use. Access to a commercial/industrial installation.

Oil Pad (OP)

Moderate truck use. Access to an oil pad

Site Name: N/A

Email Address: rcarey@diamondnd.com

Rob Carey

701-818-7615

Printed Name of Authorized Agent of the Contractor or Approach Owner

Telephone Number

WHERE SHOULD THE APPROVED PERMIT BE SENT TO:

Diamond Resources/Rob Carey

701-818-7615

Approach Owner or Agent Name for Approach Owner

Telephone Number

P.O. Box 1938

Address

Address

Williston, ND 58802

City, State & Zip Code

The Contractor must comply with all terms and conditions stated herein, especially the minimum engineering standards. Failure to comply with this **CONDITIONAL CONSENT** shall cause the consent to be rescinded and the Contractor must remove the approach from the right-of-way immediately or be responsible for the costs incurred by the County in removing the same. The County specifically reserves the right to remove the approach from right-of-way for non-compliance and reimbursement will be made to the County by the Contractor for doing the same.

Approval Stamp



APPROVED

By Dawn Tschetter at 3:46 pm, Jun 16, 2022



PERMIT TO CONSTRUCT A TEMPORARY APPROACH TO A COUNTY MAINTAINED ROAD

Revised Application Effective November 25, 2014

Bridger Pipeline, LLC

of

P.O. Drawer 2360, Casper, WY 82602

Approach Owner

Address, City, State & Zip

	Road where approach will be located	Section	Township (N)	Range (W)	Approach Type	If Multifamily, how many units? OR How many trucks per day?	For Official Use Only (Fee)
Approach 1	24th St NW	5	149	97	Temp/Matted	Up to 50 trucks/day	\$100
Approach 2	24th St NW	5	149	97	Temp/Matted	Up to 50 trucks/day	\$100
							Total Fee:

Temporary Approaches are valid for 1 year after construction Bridger South Bend Pipeline #8

APPROACH USE

Residential- Single Family

Moderate use. Access to a single/multi family home or farm.

Commercial (CM)

High truck use. Access to a commercial/industrial installation.

Oil Pad (OP)

Moderate truck use. Access to an oil pad

Site Name: N/A

Email Address: rcarey@diamondnd.com

Rob Carey

701-818-7615

Printed Name of Authorized Agent of the Contractor or Approach Owner

Telephone Number

WHERE SHOULD THE APPROVED PERMIT BE SENT TO:

Diamond Resources/Rob Carey

701-818-7615

Approach Owner or Agent Name for Approach Owner

Telephone Number

P.O. Box 1938

Address

Address

Williston, ND 58802

City, State & Zip Code

The Contractor must comply with all terms and conditions stated herein, especially the minimum engineering standards. Failure to comply with this CONDITIONAL CONSENT shall cause the consent to be rescinded and the Contractor must remove the approach from the right-of-way immediately or be responsible for the costs incurred by the County in removing the same. The County specifically reserves the right to remove the approach from right-of-way for non-compliance and reimbursement will be made to the County by the Contractor for doing the same.

Approval Stamp



APPROVED

By Dawn Tschetter at 3:47 pm, Jun 16, 2022



PERMIT TO CONSTRUCT A TEMPORARY APPROACH TO A COUNTY MAINTAINED ROAD

Revised Application Effective November 25, 2014

Bridger Pipeline, LLC
Approach Owner

of P.O. Drawer 2360, Casper, WY 82602
Address, City, State & Zip

	Road where approach will be located	Section	Township (N)	Range (W)	Approach Type	If Multifamily, how many units? OR How many trucks per day?	For Official Use Only (Fee)
Approach 1	120th Ave NW	7	149	97	Temp/Matted	Up to 50 trucks/day	\$100
Approach 2	120th Ave NW	12	149	98	Temp/Matted	Up to 50 trucks/day	\$100
							Total Fee:

Temporary Approaches are valid for 1 year after construction Bridger South Bend Pipeline #9

APPROACH USE

Residential- Single Family

Moderate use. Access to a single/multi family home or farm.

Commercial (CM)

High truck use. Access to a commercial/industrial installation.

Oil Pad (OP)

Moderate truck use. Access to an oil pad

Site Name: N/A

Email Address: rcarey@diamondnd.com

Rob Carey

701-818-7615

Printed Name of Authorized Agent of the Contractor or Approach Owner

Telephone Number

WHERE SHOULD THE APPROVED PERMIT BE SENT TO:

Diamond Resources/Rob Carey

701-818-7615

Approach Owner or Agent Name for Approach Owner

Telephone Number

P.O. Box 1938

Address


Address

Williston, ND 58802

City, State & Zip Code


The Contractor must comply with all terms and conditions stated herein, especially the minimum engineering standards. Failure to comply with this CONDITIONAL CONSENT shall cause the consent to be rescinded and the Contractor must remove the approach from the right-of-way immediately or be responsible for the costs incurred by the County in removing the same. The County specifically reserves the right to remove the approach from right-of-way for non-compliance and reimbursement will be made to the County by the Contractor for doing the same.

Approval Stamp



PAID

APPROVED
By Dawn Tschetter at 3:47 pm, Jun 16, 2022



PERMIT TO CONSTRUCT A TEMPORARY APPROACH TO A COUNTY MAINTAINED ROAD

Revised Application Effective November 25, 2014

Bridger Pipeline, LLC

of

P.O. Drawer 2360, Casper, WY 82602

Approach Owner

Address, City, State & Zip

	Road where approach will be located	Section	Township (N)	Range (W)	Approach Type	If Multifamily, how many units? OR How many trucks per day?	For Official Use Only (Fee)
Approach 1	22F St NW	11	149	98	Temp/Matted	Up to 50 trucks/day	\$100
Approach 2	22F St NW	1	149	98	Temp/Matted	Up to 50 trucks/day	\$100
							Total Fee:

Temporary Approaches are valid for 1 year after construction Bridger South Bend Pipeline #10

APPROACH USE

Residential- Single Family

Moderate use. Access to a single/multi family home or farm.

Commercial (CM)

High truck use. Access to a commercial/industrial installation.

Oil Pad (OP)

Moderate truck use. Access to an oil pad

Site Name: N/A

Email Address: rcarey@diamondnd.com

Rob Carey

701-818-7615

Printed Name of Authorized Agent of the Contractor or Approach Owner

Telephone Number

WHERE SHOULD THE APPROVED PERMIT BE SENT TO:

Diamond Resources/Rob Carey

701-818-7615

Approach Owner or Agent Name for Approach Owner

Telephone Number

P.O. Box 1938

Address

Address

Williston, ND 58802

City, State & Zip Code

The Contractor must comply with all terms and conditions stated herein, especially the minimum engineering standards. Failure to comply with this CONDITIONAL CONSENT shall cause the consent to be rescinded and the Contractor must remove the approach from the right-of-way immediately or be responsible for the costs incurred by the County in removing the same. The County specifically reserves the right to remove the approach from right-of-way for non-compliance and reimbursement will be made to the County by the Contractor for doing the same.

Approval Stamp

 PAID

APPROVED

By Dawn Tschetter at 3:49 pm, Jun 16, 2022



PERMIT TO CONSTRUCT A TEMPORARY APPROACH TO A COUNTY MAINTAINED ROAD

Revised Application Effective November 25, 2014

Bridger Pipeline, LLC

of

P.O. Drawer 2360, Casper, WY 82602

Approach Owner

Address, City, State & Zip

	Road where approach will be located	Section	Township (N)	Range (W)	Approach Type	If Multifamily, how many units? OR How many trucks per day?	For Official Use Only (Fee)
Approach 1	122nd Ave NW	11	149	98	Temp/Matted	Up to 50 trucks/day	\$100
Approach 2	122nd Ave NW	10	149	98	Temp/Matted	Up to 50 trucks/day	\$100
							Total Fee:

Temporary Approaches are valid for 1 year after construction Bridger South Bend Pipeline #11

APPROACH USE

Residential- Single Family

Moderate use. Access to a single/multi family home or farm.

Commercial (CM)

High truck use. Access to a commercial/industrial installation.

Oil Pad (OP)

Moderate truck use. Access to an oil pad

Site Name: N/A

Email Address: rcarey@diamondnd.com

Rob Carey

701-818-7615

Printed Name of Authorized Agent of the Contractor or Approach Owner

Telephone Number

WHERE SHOULD THE APPROVED PERMIT BE SENT TO:

Diamond Resources/Rob Carey

701-818-7615

Approach Owner or Agent Name for Approach Owner

Telephone Number

P.O. Box 1938

Address


Address

Williston, ND 58802


City, State & Zip Code

The Contractor must comply with all terms and conditions stated herein, especially the minimum engineering standards. Failure to comply with this CONDITIONAL CONSENT shall cause the consent to be rescinded and the Contractor must remove the approach from the right-of-way immediately or be responsible for the costs incurred by the County in removing the same. The County specifically reserves the right to remove the approach from right-of-way for non-compliance and reimbursement will be made to the County by the Contractor for doing the same.

Approval Stamp



APPROVED
By Dawn Tschetter at 3:49 pm, Jun 16, 2022



PERMIT TO CONSTRUCT A TEMPORARY APPROACH TO A COUNTY MAINTAINED ROAD

Revised Application Effective November 25, 2014

Bridger Pipeline, LLC

of

P.O. Drawer 2360, Casper, WY 82602

Approach Owner

Address, City, State & Zip

	Road where approach will be located	Section	Township (N)	Range (W)	Approach Type	If Multifamily, how many units? OR How many trucks per day?	For Official Use Only (Fee)
Approach 1	125th Ave NW	17	149	98	Temp/Matted	Up to 50 trucks/day	\$100
Approach 2	125th Ave NW	18	149	98	Temp/Matted	Up to 50 trucks/day	\$100
							Total Fee:

Temporary Approaches are valid for 1 year after construction Bridger South Bend Pipeline #12

APPROACH USE

Residential- Single Family

Moderate use. Access to a single/multi family home or farm.

Commercial (CM)

High truck use. Access to a commercial/industrial installation.

Oil Pad (OP)

Moderate truck use. Access to an oil pad

Site Name: N/A

Email Address: rcarey@diamondnd.com

Rob Carey

701-818-7615

Printed Name of Authorized Agent of the Contractor or Approach Owner

Telephone Number

WHERE SHOULD THE APPROVED PERMIT BE SENT TO:

Diamond Resources/Rob Carey

701-818-7615

Approach Owner or Agent Name for Approach Owner

Telephone Number

P.O. Box 1938

Address

Address

Williston, ND 58802

City, State & Zip Code

The Contractor must comply with all terms and conditions stated herein, especially the minimum engineering standards. Failure to comply with this CONDITIONAL CONSENT shall cause the consent to be rescinded and the Contractor must remove the approach from the right-of-way immediately or be responsible for the costs incurred by the County in removing the same. The County specifically reserves the right to remove the approach from right-of-way for non-compliance and reimbursement will be made to the County by the Contractor for doing the same.

Approval Stamp

PAID

APPROVED

By Dawn Tschetter at 3:50 pm, Jun 16, 2022



PERMIT TO CONSTRUCT A TEMPORARY APPROACH TO A COUNTY MAINTAINED ROAD

Revised Application Effective November 25, 2014

Bridger Pipeline, LLC

of

P.O. Drawer 2360, Casper, WY 82602

Approach Owner

Address, City, State & Zip

	Road where approach will be located	Section	Township (N)	Range (W)	Approach Type	If Multifamily, how many units? OR How many trucks per day?	For Official Use Only (Fee)
Approach 1	21st ST NW	13	149	99	Temp/Matted	Up to 50 trucks/day	\$100
Approach 2	21st St NW	24	149	99	Temp/Matted	Up to 50 trucks/day	\$100
							Total Fee:

Temporary Approaches are valid for 1 year after construction Bridger South Bend Pipeline #13

APPROACH USE

Residential- Single Family

Moderate use. Access to a single/multi family home or farm.

Commercial (CM)

High truck use. Access to a commercial/industrial installation.

Oil Pad (OP)

Moderate truck use. Access to an oil pad

Site Name: N/A

Email Address: rcarey@diamondnd.com

Rob Carey

701-818-7615

Printed Name of Authorized Agent of the Contractor or Approach Owner

Telephone Number

WHERE SHOULD THE APPROVED PERMIT BE SENT TO:

Diamond Resources/Rob Carey

701-818-7615

Approach Owner or Agent Name for Approach Owner

Telephone Number

P.O. Box 1938

Address


Address

Williston, ND 58802


City, State & Zip Code

The Contractor must comply with all terms and conditions stated herein, especially the minimum engineering standards. Failure to comply with this CONDITIONAL CONSENT shall cause the consent to be rescinded and the Contractor must remove the approach from the right-of-way immediately or be responsible for the costs incurred by the County in removing the same. The County specifically reserves the right to remove the approach from right-of-way for non-compliance and reimbursement will be made to the County by the Contractor for doing the same.

Approval Stamp



APPROVED
By Dawn Tschetter at 3:50 pm, Jun 16, 2022



McKENZIE COUNTY TEMPORARY APPROACH PERMIT

Permit #

BP220428RS-1 Pg 14

PERMIT TO CONSTRUCT A TEMPORARY APPROACH TO A COUNTY MAINTAINED ROAD
Revised Application Effective November 25, 2014

Bridger Pipeline, LLC

of

P.O. Drawer 2360, Casper, WY 82602

Approach Owner

Address, City, State & Zip

	Road where approach will be located	Section	Township (N)	Range (W)	Approach Type	If Multifamily, how many units? OR How many trucks per day?	For Official Use Only (Fee)
Approach 1	126th M Ave NW	25	149	99	Temp/Matted	Up to 50 trucks/day	\$100
Approach 2	126th M Ave NW	25	149	99	Temp/Matted	Up to 50 trucks/day	\$100
							Total Fee:

Temporary Approaches are valid for 1 year after construction Bridger South Bend Pipeline #14

APPROACH USE

Residential- Single Family

Moderate use. Access to a single/multi family home or farm.

Commercial (CM)

High truck use. Access to a commercial/industrial installation.

Oil Pad (OP)

Moderate truck use. Access to an oil pad

Site Name: N/A

Email Address: rcarey@diamondnd.com

Rob Carey

701-818-7615

Printed Name of Authorized Agent of the Contractor or Approach Owner

Telephone Number

WHERE SHOULD THE APPROVED PERMIT BE SENT TO:

Diamond Resources/Rob Carey

701-818-7615

Approach Owner or Agent Name for Approach Owner

Telephone Number

P.O. Box 1938

Address

Address

Williston, ND 58802

City, State & Zip Code

The Contractor must comply with all terms and conditions stated herein, especially the minimum engineering standards. Failure to comply with this CONDITIONAL CONSENT shall cause the consent to be rescinded and the Contractor must remove the approach from the right-of-way immediately or be responsible for the costs incurred by the County in removing the same. The County specifically reserves the right to remove the approach from right-of-way for non-compliance and reimbursement will be made to the County by the Contractor for doing the same.

Approval Stamp

PAID

APPROVED
 By Dawn Tschetter at 3:51 pm, Jun 16, 2022



PERMIT TO CONSTRUCT A TEMPORARY APPROACH TO A COUNTY MAINTAINED ROAD

Revised Application Effective November 25, 2014

Bridger Pipeline, LLC

of

P.O. Drawer 2360, Casper, WY 82602

Approach Owner

Address, City, State & Zip

	Road where approach will be located	Section	Township (N)	Range (W)	Approach Type	If Multifamily, how many units? OR How many trucks per day?	For Official Use Only (Fee)
Approach 1	126th M Ave NW	36	149	99	Temp/Matted	Up to 50 trucks/day	\$100
Approach 2	126th M Ave NW	36	149	99	Temp/Matted	Up to 50 trucks/day	\$100
							Total Fee:

Temporary Approaches are valid for 1 year after construction Bridger South Bend Pipeline #15

APPROACH USE

Residential- Single Family

Moderate use. Access to a single/multi family home or farm.

Commercial (CM)

Hightruck use. Access to a commercial/industrial instalation.

Oil Pad (OP)

Moderate truck use. Access to an oil pad

Site Name: N/A

Email Address: rcarey@diamondnd.com

Rob Carey

701-818-7615

Printed Name of Authorized Agent of the Contractor or Approach Owner

Telephone Number

WHERE SHOULD THE APPROVED PERMIT BE SENT TO:

Diamond Resources/Rob Carey

701-818-7615

Approach Owner or Agent Name for Approach Owner

Telephone Number

P.O. Box 1938

Address

Address

Williston, ND 58802

City, State & Zip Code

The Contractor must comply with all terms and conditions stated herein, especially the minimum engineering standards. Failure to comply with this CONDITIONAL CONSENT shall cause the consent to be rescinded and the Contractor must remove the approach from the right-of-way immediately or be responsible for the costs incurred by the County in removing the same. The County specifically reserves the right to remove the approach from right-of-way for non-compliance and reimbursement will be made to the County by the Contractor for doing the same.

Approval Stamp



PAID

APPROVED

By Dawn Tschetter at 3:51 pm, Jun 16, 2022



PERMIT TO CONSTRUCT A TEMPORARY APPROACH TO A COUNTY MAINTAINED ROAD

Revised Application Effective November 25, 2014

Bridger Pipeline, LLC

of

P.O. Drawer 2360, Casper, WY 82602

Approach Owner

Address, City, State & Zip

	Road where approach will be located	Section	Township (N)	Range (W)	Approach Type	If Multifamily, how many units? OR How many trucks per day?	For Official Use Only (Fee)
Approach 1	18th St NW	34	149	99	Temp/Matted	Up to 50 trucks/day	\$100
Approach 2	18th St NW	33	149	99	Temp/Matted	Up to 50 trucks/day	\$100
							Total Fee:

Temporary Approaches are valid for 1 year after construction Bridger South Bend Pipeline #16

APPROACH USE

Residential- Single Family

Moderate use. Access to a single/multi family home or farm.

Commercial (CM)

High truck use. Access to a commercial/industrial installation.

Oil Pad (OP)

Moderate truck use. Access to an oil pad

Site Name: N/A

Email Address: rcarey@diamondnd.com

Rob Carey

701-818-7615

Printed Name of Authorized Agent of the Contractor or Approach Owner

Telephone Number

WHERE SHOULD THE APPROVED PERMIT BE SENT TO:

Diamond Resources/Rob Carey

701-818-7615

Approach Owner or Agent Name for Approach Owner

Telephone Number

P.O. Box 1938

Address


Address

Williston, ND 58802


City, State & Zip Code

The Contractor must comply with all terms and conditions stated herein, especially the minimum engineering standards. Failure to comply with this CONDITIONAL CONSENT shall cause the consent to be rescinded and the Contractor must remove the approach from the right-of-way immediately or be responsible for the costs incurred by the County in removing the same. The County specifically reserves the right to remove the approach from right-of-way for non-compliance and reimbursement will be made to the County by the Contractor for doing the same.

Approval Stamp



APPROVED
By Dawn Tschetter at 3:52 pm, Jun 16, 2022



PERMIT TO CONSTRUCT A TEMPORARY APPROACH TO A COUNTY MAINTAINED ROAD

Revised Application Effective November 25, 2014

Bridger Pipeline, LLC

of

P.O. Drawer 2360, Casper, WY 82602

Approach Owner

Address, City, State & Zip

	Road where approach will be located	Section	Township (N)	Range (W)	Approach Type	If Multifamily, how many units? OR How many trucks per day?	For Official Use Only (Fee)
Approach 1	126th M Ave NW	36	149	99	Temp/Matted	Up to 50 trucks/day	\$100
Approach 2	126th M Ave NW	36	149	99	Temp/Matted	Up to 50 trucks/day	\$100
							Total Fee:

Temporary Approaches are valid for 1 year after construction Bridger South Bend Pipeline #17

APPROACH USE

Residential- Single Family

Moderate use. Access to a single/multi family home or farm.

Commercial (CM)

High truck use. Access to a commercial/industrial installation.

Oil Pad (OP)

Moderate truck use. Access to an oil pad

Site Name: N/A

Email Address: rcarey@diamondnd.com

Rob Carey

701-818-7615

Printed Name of Authorized Agent of the Contractor or Approach Owner

Telephone Number

WHERE SHOULD THE APPROVED PERMIT BE SENT TO:

Diamond Resources/Rob Carey

701-818-7615

Approach Owner or Agent Name for Approach Owner

Telephone Number

P.O. Box 1938

Address

Address

Williston, ND 58802

City, State & Zip Code

The Contractor must comply with all terms and conditions stated herein, especially the minimum engineering standards. Failure to comply with this CONDITIONAL CONSENT shall cause the consent to be rescinded and the Contractor must remove the approach from the right-of-way immediately or be responsible for the costs incurred by the County in removing the same. The County specifically reserves the right to remove the approach from right-of-way for non-compliance and reimbursement will be made to the County by the Contractor for doing the same.

Approval Stamp



PAID

APPROVED

By Dawn Tschetter at 3:52 pm, Jun 16, 2022



PERMIT TO CONSTRUCT A TEMPORARY APPROACH TO A COUNTY MAINTAINED ROAD

Revised Application Effective November 25, 2014

Bridger Pipeline, LLC

of

P.O. Drawer 2360, Casper, WY 82602

Approach Owner

Address, City, State & Zip

	Road where approach will be located	Section	Township (N)	Range (W)	Approach Type	If Multifamily, how many units? OR How many trucks per day?	For Official Use Only (Fee)
Approach 1	18th St NW	36	149	100	Temp/Matted	Up to 50 trucks/day	\$100
Approach 2	18th St NW	4	148	100	Temp/Matted	Up to 50 trucks/day	\$100
							Total Fee:

Temporary Approaches are valid for 1 year after construction Bridger South Bend Pipeline #19

APPROACH USE

Residential- Single Family

Moderate use. Access to a single/multi family home or farm.

Commercial (CM)

High truck use. Access to a commercial/industrial installation.

Oil Pad (OP)

Moderate truck use. Access to an oil pad

Site Name: N/A

Email Address: rcarey@diamondnd.com

Rob Carey

701-818-7615

Printed Name of Authorized Agent of the Contractor or Approach Owner

Telephone Number

WHERE SHOULD THE APPROVED PERMIT BE SENT TO:

Diamond Resources/Rob Carey

701-818-7615

Approach Owner or Agent Name for Approach Owner

Telephone Number

P.O. Box 1938

Address

Address

Williston, ND 58802

City, State & Zip Code

The Contractor must comply with all terms and conditions stated herein, especially the minimum engineering standards. Failure to comply with this CONDITIONAL CONSENT shall cause the consent to be rescinded and the Contractor must remove the approach from the right-of-way immediately or be responsible for the costs incurred by the County in removing the same. The County specifically reserves the right to remove the approach from right-of-way for non-compliance and reimbursement will be made to the County by the Contractor for doing the same.

Approval Stamp



APPROVED

By Dawn Tschetter at 3:53 pm, Jun 16, 2022



PERMIT TO CONSTRUCT A TEMPORARY APPROACH TO A COUNTY MAINTAINED ROAD

Revised Application Effective November 25, 2014

Bridger Pipeline, LLC

of

P.O. Drawer 2360, Casper, WY 82602

Approach Owner

Address, City, State & Zip

	Road where approach will be located	Section	Township (N)	Range (W)	Approach Type	If Multifamily, how many units? OR How many trucks per day?	For Official Use Only (Fee)
Approach 1	138th Ave NW	19	148	100	Temp/Matted	Up to 50 trucks/day	\$100
Approach 2	138th Ave NW	24	148	101	Temp/Matted	Up to 50 trucks/day	\$100
							Total Fee:

Temporary Approaches are valid for 1 year after construction Bridger South Bend Pipeline #20

APPROACH USE

Residential- Single Family

Moderate use. Access to a single/multi family home or farm.

Commercial (CM)

High truck use. Access to a commercial/industrial installation.

Oil Pad (OP)

Moderate truck use. Access to an oil pad

Site Name: N/A

Email Address: rcarey@diamondnd.com

Rob Carey

701-818-7615

Printed Name of Authorized Agent of the Contractor or Approach Owner

Telephone Number

WHERE SHOULD THE APPROVED PERMIT BE SENT TO:

Diamond Resources/Rob Carey

701-818-7615

Approach Owner or Agent Name for Approach Owner

Telephone Number

P.O. Box 1938

Address

Address

Williston, ND 58802

City, State & Zip Code

The Contractor must comply with all terms and conditions stated herein, especially the minimum engineering standards. Failure to comply with this CONDITIONAL CONSENT shall cause the consent to be rescinded and the Contractor must remove the approach from the right-of-way immediately or be responsible for the costs incurred by the County in removing the same. The County specifically reserves the right to remove the approach from right-of-way for non-compliance and reimbursement will be made to the County by the Contractor for doing the same.

Approval Stamp



APPROVED

By Dawn Tschetter at 3:54 pm, Jun 16, 2022



PERMIT TO CONSTRUCT A TEMPORARY APPROACH TO A COUNTY MAINTAINED ROAD

Revised Application Effective November 25, 2014

Bridger Pipeline, LLC

of

P.O. Drawer 2360, Casper, WY 82602

Approach Owner

Address, City, State & Zip

	Road where approach will be located	Section	Township (N)	Range (W)	Approach Type	If Multifamily, how many units? OR How many trucks per day?	For Official Use Only (Fee)
Approach 1	14th St NW	24	148	101	Temp/Matted	Up to 50 trucks/day	\$100
Approach 2	14th St NW	25	148	101	Temp/Matted	Up to 50 trucks/day	\$100
							Total Fee:

Temporary Approaches are valid for 1 year after construction Bridger South Bend Pipeline #21

APPROACH USE

Residential- Single Family

Moderate use. Access to a single/multi family home or farm.

Commercial (CM)

High truck use. Access to a commercial/industrial installation.

Oil Pad (OP)

Moderate truck use. Access to an oil pad

Site Name: N/A

Email Address: rcarey@diamondnd.com

Rob Carey

701-818-7615

Printed Name of Authorized Agent of the Contractor or Approach Owner

Telephone Number

WHERE SHOULD THE APPROVED PERMIT BE SENT TO:

Diamond Resources/Rob Carey

701-818-7615

Approach Owner or Agent Name for Approach Owner

Telephone Number

P.O. Box 1938

Address

Address

Williston, ND 58802

City, State & Zip Code

The Contractor must comply with all terms and conditions stated herein, especially the minimum engineering standards. Failure to comply with this CONDITIONAL CONSENT shall cause the consent to be rescinded and the Contractor must remove the approach from the right-of-way immediately or be responsible for the costs incurred by the County in removing the same. The County specifically reserves the right to remove the approach from right-of-way for non-compliance and reimbursement will be made to the County by the Contractor for doing the same.

Approval Stamp

PAID

APPROVED

By Dawn Tschetter at 3:56 pm, Jun 16, 2022



PERMIT TO CONSTRUCT A TEMPORARY APPROACH TO A COUNTY MAINTAINED ROAD

Revised Application Effective November 25, 2014

Bridger Pipeline, LLC

of

P.O. Drawer 2360, Casper, WY 82602

Approach Owner

Address, City, State & Zip

	Road where approach will be located	Section	Township (N)	Range (W)	Approach Type	If Multifamily, how many units? OR How many trucks per day?	For Official Use Only (Fee)
Approach 1	139th Ave NW	25	148	101	Temp/Matted	Up to 50 trucks/day	\$100
Approach 2	139th Ave NW	26	148	101	Temp/Matted	Up to 50 trucks/day	\$100
							Total Fee:

Temporary Approaches are valid for 1 year after construction Bridger South Bend Pipeline #22

APPROACH USE

Residential- Single Family

Moderate use. Access to a single/multi family home or farm.

Commercial (CM)

High truck use. Access to a commercial/industrial installation.

Oil Pad (OP)

Moderate truck use. Access to an oil pad

Site Name: N/A

Email Address: rcarey@diamondnd.com

Rob Carey

701-818-7615

Printed Name of Authorized Agent of the Contractor or Approach Owner

Telephone Number

WHERE SHOULD THE APPROVED PERMIT BE SENT TO:

Diamond Resources/Rob Carey

701-818-7615

Approach Owner or Agent Name for Approach Owner

Telephone Number

P.O. Box 1938

Address


Address

Williston, ND 58802


City, State & Zip Code

The Contractor must comply with all terms and conditions stated herein, especially the minimum engineering standards. Failure to comply with this CONDITIONAL CONSENT shall cause the consent to be rescinded and the Contractor must remove the approach from the right-of-way immediately or be responsible for the costs incurred by the County in removing the same. The County specifically reserves the right to remove the approach from right-of-way for non-compliance and reimbursement will be made to the County by the Contractor for doing the same.

Approval Stamp



APPROVED
By Dawn Tschetter at 3:57 pm, Jun 16, 2022



PERMIT TO CONSTRUCT A TEMPORARY APPROACH TO A COUNTY MAINTAINED ROAD

Revised Application Effective November 25, 2014

Bridger Pipeline, LLC

of

P.O. Drawer 2360, Casper, WY 82602

Approach Owner

Address, City, State & Zip

	Road where approach will be located	Section	Township (N)	Range (W)	Approach Type	If Multifamily, how many units? OR How many trucks per day?	For Official Use Only (Fee)
Approach 1	Red Wing RD	33	148	101	Temp/Matted	Up to 50 trucks/day	\$100
Approach 2	Red Wing RD	33	148	101	Temp/Matted	Up to 50 trucks/day	\$100
							Total Fee:

Temporary Approaches are valid for 1 year after construction Bridger South Bend Pipeline #23

APPROACH USE

Residential- Single Family

Moderate use. Access to a single/multi family home or farm.

Commercial (CM)

High truck use. Access to a commercial/industrial installation.

Oil Pad (OP)

Moderate truck use. Access to an oil pad

Site Name: N/A

Email Address: rcarey@diamondnd.com

Rob Carey

701-818-7615

Printed Name of Authorized Agent of the Contractor or Approach Owner

Telephone Number

WHERE SHOULD THE APPROVED PERMIT BE SENT TO:

Diamond Resources/Rob Carey

701-818-7615

Approach Owner or Agent Name for Approach Owner

Telephone Number

P.O. Box 1938

Address

Address

Williston, ND 58802

City, State & Zip Code

The Contractor must comply with all terms and conditions stated herein, especially the minimum engineering standards. Failure to comply with this CONDITIONAL CONSENT shall cause the consent to be rescinded and the Contractor must remove the approach from the right-of-way immediately or be responsible for the costs incurred by the County in removing the same. The County specifically reserves the right to remove the approach from right-of-way for non-compliance and reimbursement will be made to the County by the Contractor for doing the same.

Approval Stamp

PAID

APPROVED

By Dawn Tschetter at 3:57 pm, Jun 16, 2022



PERMIT TO CONSTRUCT A TEMPORARY APPROACH TO A COUNTY MAINTAINED ROAD

Revised Application Effective November 25, 2014

Bridger Pipeline, LLC

of

P.O. Drawer 2360, Casper, WY 82602

Approach Owner

Address, City, State & Zip

	Road where approach will be located	Section	Township (N)	Range (W)	Approach Type	If Multifamily, how many units? OR How many trucks per day?	For Official Use Only (Fee)
Approach 1	10 M St NW	8	147	101	Temp/Matted	Up to 50 trucks/day	\$100
Approach 2	10 M St NW	8	147	101	Temp/Matted	Up to 50 trucks/day	\$100
							Total Fee:

Temporary Approaches are valid for 1 year after construction Bridger South Bend Pipeline #24

APPROACH USE

Residential- Single Family

Moderate use. Access to a single/multi family home or farm.

Commercial (CM)

High truck use. Access to a commercial/industrial installation.

Oil Pad (OP)

Moderate truck use. Access to an oil pad

Site Name: N/A

Email Address: rcarey@diamondnd.com

Rob Carey

701-818-7615

Printed Name of Authorized Agent of the Contractor or Approach Owner

Telephone Number

WHERE SHOULD THE APPROVED PERMIT BE SENT TO:

Diamond Resources/Rob Carey

701-818-7615

Approach Owner or Agent Name for Approach Owner

Telephone Number

P.O. Box 1938

Address


Address

Williston, ND 58802


City, State & Zip Code

The Contractor must comply with all terms and conditions stated herein, especially the minimum engineering standards. Failure to comply with this CONDITIONAL CONSENT shall cause the consent to be rescinded and the Contractor must remove the approach from the right-of-way immediately or be responsible for the costs incurred by the County in removing the same. The County specifically reserves the right to remove the approach from right-of-way for non-compliance and reimbursement will be made to the County by the Contractor for doing the same.

Approval Stamp


PAID

APPROVED
By Dawn Tschetter at 3:58 pm, Jun 16, 2022



PERMIT TO CONSTRUCT A TEMPORARY APPROACH TO A COUNTY MAINTAINED ROAD

Revised Application Effective November 25, 2014

Bridger Pipeline, LLC

of

P.O. Drawer 2360, Casper, WY 82602

Approach Owner

Address, City, State & Zip

	Road where approach will be located	Section	Township (N)	Range (W)	Approach Type	If Multifamily, how many units? OR How many trucks per day?	For Official Use Only (Fee)
Approach 1	Red Wing RD	18	147	101	Temp/Matted	Up to 50 trucks/day	\$100
Approach 2	Red Wing RD	18	147	101	Temp/Matted	Up to 50 trucks/day	\$100
							Total Fee:

Temporary Approaches are valid for 1 year after construction Bridger South Bend Pipeline #25

APPROACH USE

Residential- Single Family

Moderate use. Access to a single/multi family home or farm.

Commercial (CM)

High truck use. Access to a commercial/industrial installation.

Oil Pad (OP)

Moderate truck use. Access to an oil pad

Site Name: N/A

Email Address: rcarey@diamondnd.com

Rob Carey

701-818-7615

Printed Name of Authorized Agent of the Contractor or Approach Owner

Telephone Number

WHERE SHOULD THE APPROVED PERMIT BE SENT TO:

Diamond Resources/Rob Carey

701-818-7615

Approach Owner or Agent Name for Approach Owner

Telephone Number

P.O. Box 1938

Address

Address

Williston, ND 58802

City, State & Zip Code

The Contractor must comply with all terms and conditions stated herein, especially the minimum engineering standards. Failure to comply with this CONDITIONAL CONSENT shall cause the consent to be rescinded and the Contractor must remove the approach from the right-of-way immediately or be responsible for the costs incurred by the County in removing the same. The County specifically reserves the right to remove the approach from right-of-way for non-compliance and reimbursement will be made to the County by the Contractor for doing the same.

Approval Stamp



APPROVED

By Dawn Tschetter at 3:58 pm, Jun 16, 2022



McKENZIE COUNTY TEMPORARY APPROACH PERMIT

Permit #

BP220428RS-1 Pg 25

PERMIT TO CONSTRUCT A TEMPORARY APPROACH TO A COUNTY MAINTAINED ROAD

Revised Application Effective November 25, 2014

Bridger Pipeline, LLC

of

P.O. Drawer 2360, Casper, WY 82602

Approach Owner

Address, City, State & Zip

	Road where approach will be located	Section	Township (N)	Range (W)	Approach Type	If Multifamily, how many units? OR How many trucks per day?	For Official Use Only (Fee)
Approach 1	Red Wing RD	19	147	101	Temp/Matted	Up to 50 trucks/day	\$100
Approach 2	Red Wing RD	36	147	101	Temp/Matted	Up to 50 trucks/day	\$100
							Total Fee:

Temporary Approaches are valid for 1 year after construction Bridger South Bend Pipeline #26

APPROACH USE

Residential- Single Family

Moderate use. Access to a single/multi family home or farm.

Commercial (CM)

High truck use. Access to a commercial/industrial installation.

Oil Pad (OP)

Moderate truck use. Access to an oil pad

Site Name: N/A

Email Address: rcarey@diamondnd.com

Rob Carey

701-818-7615

Printed Name of Authorized Agent of the Contractor or Approach Owner

Telephone Number

WHERE SHOULD THE APPROVED PERMIT BE SENT TO:

Diamond Resources/Rob Carey

701-818-7615

Approach Owner or Agent Name for Approach Owner

Telephone Number

P.O. Box 1938

Address

Address

Williston, ND 58802

City, State & Zip Code

The Contractor must comply with all terms and conditions stated herein, especially the minimum engineering standards. Failure to comply with this **CONDITIONAL CONSENT** shall cause the consent to be rescinded and the Contractor must remove the approach from the right-of-way immediately or be responsible for the costs incurred by the County in removing the same. The County specifically reserves the right to remove the approach from right-of-way for non-compliance and reimbursement will be made to the County by the Contractor for doing the same.

Approval Stamp



APPROVED

By Dawn Tschetter at 3:59 pm, Jun 16, 2022



PERMIT TO CONSTRUCT A TEMPORARY APPROACH TO A COUNTY MAINTAINED ROAD

Revised Application Effective November 25, 2014

Bridger Pipeline, LLC

of

P.O. Drawer 2360, Casper, WY 82602

Approach Owner

Address, City, State & Zip

	Road where approach will be located	Section	Township (N)	Range (W)	Approach Type	If Multifamily, how many units? OR How many trucks per day?	For Official Use Only (Fee)
Approach 1	Red Wing RD	25	147	102	Temp/Matted	Up to 50 trucks/day	\$100
Approach 2	Red Wing RD	25	147	102	Temp/Matted	Up to 50 trucks/day	\$100
							Total Fee:

Temporary Approaches are valid for 1 year after construction Bridger South Bend Pipeline #27

APPROACH USE

Residential- Single Family

Moderate use. Access to a single/multi family home or farm.

Commercial (CM)

High truck use. Access to a commercial/industrial installation.

Oil Pad (OP)

Moderate truck use. Access to an oil pad

Site Name: N/A

Email Address: rcarey@diamondnd.com

Rob Carey

701-818-7615

Printed Name of Authorized Agent of the Contractor or Approach Owner

Telephone Number

WHERE SHOULD THE APPROVED PERMIT BE SENT TO:

Diamond Resources/Rob Carey

701-818-7615

Approach Owner or Agent Name for Approach Owner

Telephone Number

P.O. Box 1938

Address

Address

Williston, ND 58802

City, State & Zip Code

The CONTRACTOR must comply with all terms and conditions stated herein, especially the minimum engineering standards. Failure to comply with this CONDITIONAL CONSENT shall cause the consent to be rescinded and the Contractor must remove the approach from the right-of-way immediately or be responsible for the costs incurred by the County in removing the same. The County specifically reserves the right to remove the approach from right-of-way for non-compliance and reimbursement will be made to the County by the Contractor for doing the same.

Approval Stamp



PAID

APPROVED

By Dawn Tschetter at 4:00 pm, Jun 16, 2022



PERMIT TO CONSTRUCT A TEMPORARY APPROACH TO A COUNTY MAINTAINED ROAD

Revised Application Effective November 25, 2014

Bridger Pipeline, LLC

of

P.O. Drawer 2360, Casper, WY 82602

Approach Owner

Address, City, State & Zip

	Road where approach will be located	Section	Township (N)	Range (W)	Approach Type	If Multifamily, how many units? OR How many trucks per day?	For Official Use Only (Fee)
Approach 1	Red Wing RD	25	147	102	Temp/Matted	Up to 50 trucks/day	\$100
Approach 2	Red Wing RD	25	147	102	Temp/Matted	Up to 50 trucks/day	\$100
							Total Fee:

Temporary Approaches are valid for 1 year after construction Bridger South Bend Pipeline #28

APPROACH USE

Residential- Single Family

Moderate use. Access to a single/multi family home or farm.

Commercial (CM)

High truck use. Access to a commercial/industrial installation.

Oil Pad (OP)

Moderate truck use. Access to an oil pad

Site Name: N/A

Email Address: rcarey@diamondnd.com

Rob Carey

701-818-7615

Printed Name of Authorized Agent of the Contractor or Approach Owner

Telephone Number

WHERE SHOULD THE APPROVED PERMIT BE SENT TO:

Diamond Resources/Rob Carey

701-818-7615

Approach Owner or Agent Name for Approach Owner

Telephone Number

P.O. Box 1938

Address

Address

Williston, ND 58802

City, State & Zip Code

The Contractor must comply with all terms and conditions stated herein, especially the minimum engineering standards. Failure to comply with this CONDITIONAL CONSENT shall cause the consent to be rescinded and the Contractor must remove the approach from the right-of-way immediately or be responsible for the costs incurred by the County in removing the same. The County specifically reserves the right to remove the approach from right-of-way for non-compliance and reimbursement will be made to the County by the Contractor for doing the same.

Approval Stamp



APPROVED

By Dawn Tschetter at 4:02 pm, Jun 16, 2022



PERMIT TO CONSTRUCT A TEMPORARY APPROACH TO A COUNTY MAINTAINED ROAD

Revised Application Effective November 25, 2014

Bridger Pipeline, LLC

of

P.O. Drawer 2360, Casper, WY 82602

Approach Owner

Address, City, State & Zip

	Road where approach will be located	Section	Township (N)	Range (W)	Approach Type	If Multifamily, how many units? OR How many trucks per day?	For Official Use Only (Fee)
Approach 1	Red Wing RD	35	147	102	Temp/Matted	Up to 50 trucks/day	\$100
Approach 2	Red Wing RD	35	147	102	Temp/Matted	Up to 50 trucks/day	\$100
							Total Fee:

Temporary Approaches are valid for 1 year after construction Bridger South Bend Pipeline #29

APPROACH USE

Residential- Single Family

Moderate use. Access to a single/multi family home or farm.

Commercial (CM)

High truck use. Access to a commercial/industrial installation.

Oil Pad (OP)

Moderate truck use. Access to an oil pad

Site Name: N/A

Email Address: rcarey@diamondnd.com

Rob Carey

701-818-7615

Printed Name of Authorized Agent of the Contractor or Approach Owner

Telephone Number

WHERE SHOULD THE APPROVED PERMIT BE SENT TO:

Diamond Resources/Rob Carey

701-818-7615

Approach Owner or Agent Name for Approach Owner

Telephone Number

P.O. Box 1938

Address

Address

Williston, ND 58802

City, State & Zip Code

The Contractor must comply with all terms and conditions stated herein, especially the minimum engineering standards. Failure to comply with this CONDITIONAL CONSENT shall cause the consent to be rescinded and the Contractor must remove the approach from the right-of-way immediately or be responsible for the costs incurred by the County in removing the same. The County specifically reserves the right to remove the approach from right-of-way for non-compliance and reimbursement will be made to the County by the Contractor for doing the same.

Approval Stamp



PAID

APPROVED
By Dawn Tschetter at 4:02 pm, Jun 16, 2022



McKENZIE COUNTY TEMPORARY APPROACH PERMIT

Permit #

BP220428RS-1 Pg 29

PERMIT TO CONSTRUCT A TEMPORARY APPROACH TO A COUNTY MAINTAINED ROAD

Revised Application Effective November 25, 2014

Bridger Pipeline, LLC

of

P.O. Drawer 2360, Casper, WY 82602

Approach Owner

Address, City, State & Zip

	Road where approach will be located	Section	Township (N)	Range (W)	Approach Type	If Multifamily, how many units? OR How many trucks per day?	For Official Use Only (Fee)
Approach 1	Hay Draw Rd	2	146	102	Temp/Matted	Up to 50 trucks/day	\$100
Approach 2	Hay Draw Rd	2	146	102	Temp/Matted	Up to 50 trucks/day	\$100
Total Fee:							

Temporary Approaches are valid for 1 year after construction Bridger South Bend Pipeline #29.1

APPROACH USE

Residential- Single Family

Moderate use. Access to a single/multi family home or farm.

Commercial (CM)

High truck use. Access to a commercial/industrial installation.

Oil Pad (OP)

Moderate truck use. Access to an oil pad

Site Name: N/A

Email Address: rcarey@diamondnd.com

Rob Carey

701-818-7615

Printed Name of Authorized Agent of the Contractor or Approach Owner

Telephone Number

WHERE SHOULD THE APPROVED PERMIT BE SENT TO:

Diamond Resources/Rob Carey

701-818-7615

Approach Owner or Agent Name for Approach Owner

Telephone Number

P.O. Box 1938

Address

Address

Williston, ND 58802

City, State & Zip Code

The Contractor must comply with all terms and conditions stated herein, especially the minimum engineering standards. Failure to comply with this CONDITIONAL CONSENT shall cause the consent to be rescinded and the Contractor must remove the approach from the right-of-way immediately or be responsible for the costs incurred by the County in removing the same. The County specifically reserves the right to remove the approach from right-of-way for non-compliance and reimbursement will be made to the County by the Contractor for doing the same.

Approval Stamp

 **PAID**

APPROVED

By Dawn Tschetter at 4:03 pm, Jun 16, 2022



PERMIT TO CONSTRUCT A TEMPORARY APPROACH TO A COUNTY MAINTAINED ROAD

Revised Application Effective November 25, 2014

Bridger Pipeline, LLC

of

P.O. Drawer 2360, Casper, WY 82602

Approach Owner

Address, City, State & Zip

	Road where approach will be located	Section	Township (N)	Range (W)	Approach Type	If Multifamily, how many units? OR How many trucks per day?	For Official Use Only (Fee)
Approach 1	Red Wing RD	2	146	102	Temp/Matted	Up to 50 trucks/day	\$100
Approach 2	Red Wing RD	3	146	102	Temp/Matted	Up to 50 trucks/day	\$100
							Total Fee:

Temporary Approaches are valid for 1 year after construction Bridger South Bend Pipeline #30

APPROACH USE

Residential- Single Family

Moderate use. Access to a single/multi family home or farm.

Commercial (CM)

High truck use. Access to a commercial/industrial installation.

Oil Pad (OP)

Moderate truck use. Access to an oil pad

Site Name: N/A

Email Address: rcarey@diamondnd.com

Rob Carey

701-818-7615

Printed Name of Authorized Agent of the Contractor or Approach Owner

Telephone Number

WHERE SHOULD THE APPROVED PERMIT BE SENT TO:

Diamond Resources/Rob Carey

701-818-7615

Approach Owner or Agent Name for Approach Owner

Telephone Number

P.O. Box 1938

Address

Address

Williston, ND 58802

City, State & Zip Code

The Contractor must comply with all terms and conditions stated herein, especially the minimum engineering standards. Failure to comply with this CONDITIONAL CONSENT shall cause the consent to be rescinded and the Contractor must remove the approach from the right-of-way immediately or be responsible for the costs incurred by the County in removing the same. The County specifically reserves the right to remove the approach from right-of-way for non-compliance and reimbursement will be made to the County by the Contractor for doing the same.

Approval Stamp



PAID

APPROVED

By Dawn Tschetter at 4:03 pm, Jun 16, 2022



McKENZIE COUNTY TEMPORARY APPROACH PERMIT

Permit #

BP220428RS-1 Pg 31

PERMIT TO CONSTRUCT A TEMPORARY APPROACH TO A COUNTY MAINTAINED ROAD
Revised Application Effective November 25, 2014

Bridger Pipeline, LLC

of

P.O. Drawer 2360, Casper, WY 82602

Approach Owner

Address, City, State & Zip

	Road where approach will be located	Section	Township (N)	Range (W)	Approach Type	If Multifamily, how many units? OR How many trucks per day?	For Official Use Only (Fee)
Approach 1	French Cr RD	8	146	102	Temp/Matted	Up to 50 trucks/day	\$100
Approach 2	French Cr RD	8	146	102	Temp/Matted	Up to 50 trucks/day	\$100
							Total Fee:

Temporary Approaches are valid for 1 year after construction Bridger South Bend Pipeline #31

APPROACH USE

Residential- Single Family

Moderate use. Access to a single/multi family home or farm.

Commercial (CM)

High truck use. Access to a commercial/industrial instalation.

Oil Pad (OP)

Moderate truck use. Access to an oil pad

Site Name: N/A

Email Address: rcarey@diamondnd.com

Rob Carey

701-818-7615

Printed Name of Authorized Agent of the Contractor or Approach Owner

Telephone Number

WHERE SHOULD THE APPROVED PERMIT BE SENT TO:

Diamond Resources/Rob Carey

701-818-7615

Approach Owner or Agent Name for Approach Owner

Telephone Number

P.O. Box 1938

Address

Address

Williston, ND 58802

City, State & Zip Code

The Contractor must comply with all terms and conditions stated herein, especially the minimum engineering standards. Failure to comply with this CONDITIONAL CONSENT shall cause the consent to be rescinded and the Contractor must remove the approach from the right-of-way immediately or be responsible for the costs incurred by the County in removing the same. The County specifically reserves the right to remove the approach from right-of-way for non-compliance and reimbursement will be made to the County by the Contractor for doing the same.

Approval Stamp

PAID

APPROVED

By Dawn Tschetter at 4:12 pm, Jun 16, 2022



PERMIT TO CONSTRUCT A TEMPORARY APPROACH TO A COUNTY MAINTAINED ROAD

Revised Application Effective November 25, 2014

Bridger Pipeline, LLC

of

P.O. Drawer 2360, Casper, WY 82602

Approach Owner

Address, City, State & Zip

	Road where approach will be located	Section	Township (N)	Range (W)	Approach Type	If Multifamily, how many units? OR How many trucks per day?	For Official Use Only (Fee)
Approach 1	149th Ave NW	7	146	102	Temp/Matted	Up to 50 trucks/day	\$100
Approach 2	149th Ave NW	7	146	102	Temp/Matted	Up to 50 trucks/day	\$100
							Total Fee:

Temporary Approaches are valid for 1 year after construction Bridger South Bend Pipeline #32

APPROACH USE

Residential- Single Family

Moderate use. Access to a single/multi family home or farm.

Commercial (CM)

High truck use. Access to a commercial/industrial installation.

Oil Pad (OP)

Moderate truck use. Access to an oil pad

Site Name: N/A

Email Address: rcarey@diamondnd.com

Rob Carey

701-818-7615

Printed Name of Authorized Agent of the Contractor or Approach Owner

Telephone Number

WHERE SHOULD THE APPROVED PERMIT BE SENT TO:

Diamond Resources/Rob Carey

701-818-7615

Approach Owner or Agent Name for Approach Owner

Telephone Number

P.O. Box 1938

Address

Address

Williston, ND 58802

City, State & Zip Code

The Contractor must comply with all terms and conditions stated herein, especially the minimum engineering standards. Failure to comply with this CONDITIONAL CONSENT shall cause the consent to be rescinded and the Contractor must remove the approach from the right-of-way immediately or be responsible for the costs incurred by the County in removing the same. The County specifically reserves the right to remove the approach from right-of-way for non-compliance and reimbursement will be made to the County by the Contractor for doing the same.

Approval Stamp



APPROVED

By Dawn Tschetter at 4:12 pm, Jun 16, 2022



PERMIT TO CONSTRUCT A TEMPORARY APPROACH TO A COUNTY MAINTAINED ROAD

Revised Application Effective November 25, 2014

Bridger Pipeline, LLC

of

P.O. Drawer 2360, Casper, WY 82602

Approach Owner

Address, City, State & Zip

	Road where approach will be located	Section	Township (N)	Range (W)	Approach Type	If Multifamily, how many units? OR How many trucks per day?	For Official Use Only (Fee)
Approach 1	Cinnamon Cr Rd	23	146	103	Temp/Matted	Up to 50 trucks/day	\$100
Approach 2	Cinnamon Cr Rd	23	146	103	Temp/Matted	Up to 50 trucks/day	\$100
							Total Fee:

Temporary Approaches are valid for 1 year after construction Bridger South Bend Pipeline #33

APPROACH USE

Residential- Single Family

Moderate use. Access to a single/multi family home or farm.

Commercial (CM)

High truck use. Access to a commercial/industrial installation.

Oil Pad (OP)

Moderate truck use. Access to an oil pad

Site Name: N/A

Email Address: rcarey@diamondnd.com

Rob Carey

701-818-7615

Printed Name of Authorized Agent of the Contractor or Approach Owner

Telephone Number

WHERE SHOULD THE APPROVED PERMIT BE SENT TO:

Diamond Resources/Rob Carey

701-818-7615

Approach Owner or Agent Name for Approach Owner

Telephone Number

P.O. Box 1938

Address

Address

Williston, ND 58802

City, State & Zip Code

The Contractor must comply with all terms and conditions stated herein, especially the minimum engineering standards. Failure to comply with this CONDITIONAL CONSENT shall cause the consent to be rescinded and the Contractor must remove the approach from the right-of-way immediately or be responsible for the costs incurred by the County in removing the same. The County specifically reserves the right to remove the approach from right-of-way for non-compliance and reimbursement will be made to the County by the Contractor for doing the same.

Approval Stamp



PAID

APPROVED

By Dawn Tschetter at 4:13 pm, Jun 16, 2022



PERMIT TO CONSTRUCT A TEMPORARY APPROACH TO A COUNTY MAINTAINED ROAD

Revised Application Effective November 25, 2014

Bridger Pipeline, LLC

of

P.O. Drawer 2360, Casper, WY 82602

Approach Owner

Address, City, State & Zip

	Road where approach will be located	Section	Township (N)	Range (W)	Approach Type	If Multifamily, how many units? OR How many trucks per day?	For Official Use Only (Fee)
Approach 1	Flat Rock Rd	18	145	103	Temp/Matted	Up to 50 trucks/day	\$100
Approach 2	Flat Rock Rd	18	145	103	Temp/Matted	Up to 50 trucks/day	\$100
							Total Fee:

Temporary Approaches are valid for 1 year after construction Bridger South Bend Pipeline #34

APPROACH USE

Residential- Single Family

Moderate use. Access to a single/multi family home or farm.

Commercial (CM)

High truck use. Access to a commercial/industrial installation.

Oil Pad (OP)

Moderate truck use. Access to an oil pad

Site Name: N/A

Email Address: rcarey@diamondnd.com

Rob Carey

701-818-7615

Printed Name of Authorized Agent of the Contractor or Approach Owner

Telephone Number

WHERE SHOULD THE APPROVED PERMIT BE SENT TO:

Diamond Resources/Rob Carey

701-818-7615

Approach Owner or Agent Name for Approach Owner

Telephone Number

P.O. Box 1938

Address

Address

Williston, ND 58802

City, State & Zip Code

The Contractor must comply with all terms and conditions stated herein, especially the minimum engineering standards. Failure to comply with this CONDITIONAL CONSENT shall cause the consent to be rescinded and the Contractor must remove the approach from the right-of-way immediately or be responsible for the costs incurred by the County in removing the same. The County specifically reserves the right to remove the approach from right-of-way for non-compliance and reimbursement will be made to the County by the Contractor for doing the same.

Approval Stamp



PAID

APPROVED

By Dawn Tschetter at 4:13 pm, Jun 16, 2022



PERMIT TO CONSTRUCT A TEMPORARY APPROACH TO A COUNTY MAINTAINED ROAD

Revised Application Effective November 25, 2014

Bridger Pipeline, LLC

of

P.O. Drawer 2360, Casper, WY 82602

Approach Owner

Address, City, State & Zip

	Road where approach will be located	Section	Township (N)	Range (W)	Approach Type	If Multifamily, how many units? OR How many trucks per day?	For Official Use Only (Fee)
Approach 1	Flat Rock Rd	18	145	103	Temp/Matted	Up to 50 trucks/day	\$100
Approach 2	Flat Rock Rd	18	145	103	Temp/Matted	Up to 50 trucks/day	\$100
							Total Fee:

Temporary Approaches are valid for 1 year after construction Bridger South Bend Pipeline #35

APPROACH USE

Residential- Single Family

Moderate use. Access to a single/multi family home or farm.

Commercial (CM)

High truck use. Access to a commercial/industrial installation.

Oil Pad (OP)

Moderate truck use. Access to an oil pad

Site Name: N/A

Email Address: rcarey@diamondnd.com

Rob Carey

701-818-7615

Printed Name of Authorized Agent of the Contractor or Approach Owner

Telephone Number

WHERE SHOULD THE APPROVED PERMIT BE SENT TO:

Diamond Resources/Rob Carey

701-818-7615

Approach Owner or Agent Name for Approach Owner

Telephone Number

P.O. Box 1938

Address

Address

Williston, ND 58802

City, State & Zip Code

The Contractor must comply with all terms and conditions stated herein, especially the minimum engineering standards. Failure to comply with this **CONDITIONAL CONSENT** shall cause the consent to be rescinded and the Contractor must remove the approach from the right-of-way immediately or be responsible for the costs incurred by the County in removing the same. The County specifically reserves the right to remove the approach from right-of-way for non-compliance and reimbursement will be made to the County by the Contractor for doing the same.

Approval Stamp



PAID

APPROVED

By Dawn Tschetter at 4:14 pm, Jun 16, 2022



PERMIT TO CONSTRUCT A TEMPORARY APPROACH TO A COUNTY MAINTAINED ROAD

Revised Application Effective November 25, 2014

Bridger Pipeline, LLC

of

P.O. Drawer 2360, Casper, WY 82602

Approach Owner

Address, City, State & Zip

	Road where approach will be located	Section	Township (N)	Range (W)	Approach Type	If Multifamily, how many units? OR How many trucks per day?	For Official Use Only (Fee)
Approach 1	Prairie Dog	24	145	104	Temp/Matted	Up to 50 trucks/day	\$100
Approach 2	Prairie Dog	24	145	104	Temp/Matted	Up to 50 trucks/day	\$100
							Total Fee:
							\$7200

Temporary Approaches are valid for 1 year after construction Bridger South Bend Pipeline #36

APPROACH USE

Residential- Single Family

Moderate use. Access to a single/multi family home or farm.

Commercial (CM)

High truck use. Access to a commercial/industrial installation.

Oil Pad (OP)

Moderate truck use. Access to an oil pad

Site Name: N/A

Email Address: rcarey@diamondnd.com

Rob Carey

701-818-7615

Printed Name of Authorized Agent of the Contractor or Approach Owner

Telephone Number

WHERE SHOULD THE APPROVED PERMIT BE SENT TO:

Diamond Resources/Rob Carey

701-818-7615

Approach Owner or Agent Name for Approach Owner

Telephone Number

P.O. Box 1938

Address


Address

Williston, ND 58802


City, State & Zip Code

The Contractor must comply with all terms and conditions stated herein, especially the minimum engineering standards. Failure to comply with this CONDITIONAL CONSENT shall cause the consent to be rescinded and the Contractor must remove the approach from the right-of-way immediately or be responsible for the costs incurred by the County in removing the same. The County specifically reserves the right to remove the approach from right-of-way for non-compliance and reimbursement will be made to the County by the Contractor for doing the same.

Approval Stamp



APPROVED
By Dawn Tschetter at 4:14 pm, Jun 16, 2022



Terms and Conditions

Approach Specs

Top width: 24' minimum- 40' maximum

8:1 Minimum Inslopes Required

Black Dirt & Seeding* Required

Signs (if required)

Culvert (if required)

Applicant responsibility to

conduct hydrology study

to determine culvert size

Runoff Area (if required)

County Approved Grass Seed Mix- Check with owner before using

Seed Mixture	Per Live Seed
--------------	---------------

Grass Species	lb/acre
---------------	---------

Fairway Crested Wheat Grass	6
-----------------------------	---

Slender Wheat Grass"	4
----------------------	---

Russian Wild Rye	2
------------------	---

Oats	15
------	----

46-0-0 Fertilizer	20
-------------------	----

" Pubescent Wheat Grass may be substituted

Approach Location Rules

- Approaches must be staked prior to review. Any approach without a stake will be assessed a fee of \$200. No exceptions.
- Any unauthorized approaches will be assessed a fine of \$5,000
 - No building of approaches prior to approval
 - No use of existing approach, unless the use of the approach is changed to reflect the new use.
- Approaches must be a minimum of 500 ft. apart from each other
- Approaches must be a minimum of 500 ft. away from the junction of county roads and state highways.
- No more than 4 approaches per mile, per side of the road
- The county recommends culverts at a minimum size of 18 inch; however a hydrology study will have to be conducted by the applicant to determine the proper size for 25 year flood event. The county is not responsible for improper culvert installation.
- Applications must include map/plat to proposed location. Any application that does not have maps/plats of location will not be reviewed.
- Construction of approach must occur within 90 days or applicant must reapply. Temporary approaches are to last no longer than 90 days and are to be reclaimed upon completion of project.

Consent to construct an approach to a county maintained road is granted on these terms and conditions:

1. The Contractor must pay for all damage to the existing road caused by his activities.
2. The Contractor is responsible for any and all claims of damage, personal injury, or bodily injury that might result from their activities in McKenzie County. Furthermore, the Contractor agrees to indemnify and hold harmless McKenzie County for any and all claims of damage, either personal injury or property or any type of claim for damages of any nature whatsoever, whether valid or invalid, that is made against McKenzie County on account of the activities conducted by the Contractor.
3. The minimum road top width shall be 24 feet with adequate surfacing applies.
4. If required, a culvert sized adequately for a 25 year flood event shall be installed.
5. A clear sight stopping distance for the posted speed limit shall be used as a minimum clear sight distance.
6. If the approach will be used by the general public (as a section line road) a run off on the opposite side will be required. Signing will be required as shown in the current version of the "Manual of Uniform Traffic Control Devices". The installation and maintenance of the signs are the responsibility of the Contractor.
7. Any intersection that may constitute a hazard shall require dangerous intersection or other warning signs. These signs may be required after the construction of the approach if it proves to be a hazard to the public.
8. The approach shall be constructed with good workmanship so as to leave a neat appearing project.
9. Once completed the entire disturbed area with the exception of the road top shall be covered with black dirt and seeded with an approved seed mix.
10. Any disturbed area within the right-of-way shall be rehabilitated and seeded using a approved seed mix.
11. Maps and construction plans shall be included with this application.
12. Submit application once approach has been staked

AUTHORIZED AGENT OF THE CONTRACTOR

I, the undersigned, being an authorized agent of the Contractor described in the above, do hereby agree on behalf of the Contractor that all terms and conditions listed will be complied with, and any assignment of the approach described above shall include and assignment of this liability to comply with the terms and conditions as stated herein.

Robert Jump

4/28/22

Signature of Authorized Agent of the Contractor or Approach Owner

Date

McKENZIE COUNTY UTILITY APPLICATION

Revised September 07, 2017

Permit # **BP220428RS**

Permit Type: **Permanent**
(Please circle one) **Temporary**

16" O.D., 0.375" W.T., API 5L X52
with 16-18 MILS FBE, 30-40 MILS
ARO Coating
Bridger South Bend Pipeline

Bridger Pipeline, LLC

of

P.O. Drawer 2360, Casper, WY 82602

Utility Company Name

Address, City, State & Zip

Route*	Section #		Township (N)		Range (W)		For Official Use Only	
	From	To	From	To	From	To	Type of Crossing	Fee
Section Line	19	30	T-150-N	T-150-N	R-95-W	R-95-W	SL	\$25
Work In ROW	---	---	-----	-----	-----	-----	WROW	\$250
108th Ave NW	30	25	T-150-N	T-150-N	R-95-W	R-96-W	16" Bore	\$1000
Section Line	25	26	T-150-N	T-150-N	R-96-W	R-96-W	SL	\$25
Work in ROW	---	---	-----	-----	-----	-----	WROW	\$250
110th Ave NW(CR53)	26	27	T-150-N	T-150-N	R-96-W	R-96-W	16" Bore	\$1000
Section Line	27	28	T-150-N	T-150-N	R-96-W	R-96-W	SL	\$25
Work in ROW	---	---	-----	-----	-----	-----	WROW	\$250
Section Line	28	33	T-150-N	T-150-N	R-96-W	R-96-W	SL	\$25
Work In ROW	---	---	-----	-----	-----	-----	WROW	\$250
Section Line	33	32	T-150-N	T-150-N	R-96-W	R-96-W	SL	\$25
Work In ROW	---	---	-----	-----	-----	-----	WROW	\$250
Beaver Creek Rd	32	32	T-150-N	T-150-N	R-96-W	R-96-W	16" Bore	\$1000
Section Line	32	31	T-150-N	T-150-N	R-96-W	R-96-W	SL	\$25
Work In ROW	---	---	-----	-----	-----	-----	WROW	\$250
Section Line	31	36	T-150-N	T-150-N	R-96-W	R-97-W	SL	\$25

*Enter the County Route # or Street Name. If it is simply a section line crossing, enter "Section Line"

Total Fee:

**** Attach Maps and Construction Plans****

At a minimum, acceptable plans will include method of crossing existing roads or section lines and size and material used for the buried facility.

Please see attached spreadsheet with additional crossings.

Email Address **robert.stamp@truecos.com & rcarey@diamondnd.com**

X *Robert Stamp*
Signature of Authorized Agent of Utility Company

4/28/22
Date

Robert Stamp

307-266-3045

Printed Name of Authorized Agent of Utility Company

Telephone Number

WHERE SHOULD THE APPROVED PERMIT BE SENT TO:

Diamond Resources/Rob Carey

701-818-7615

Company Name or Agent Name

Telephone Number

P.O. Box 1938

Address

Address

Williston, ND 58802

City, State & Zip Code

*Bridger will be responsible for relocating any portion of the pipeline that may conflict with future CR 27 plans.

*Must abide by Grail Township requirements to repair any roads that are tore up.

If you require additional pages for your request, indicate your total number of pages.
Page 1 of Total # Pages 5

Approval Stamp

PAID

APPROVED

By Dawn Tschetter at 3:28 pm, Jun 16, 2022



Work in ROW								WROW	\$250
Section Line	36	35	150N	150N	97W	97W		SL	\$25
Work in ROW								WROW	\$250
115th M Ave NW	35	35	150N	150N	97W	97W		16" Bore	\$1000
Section Line	35	34	150N	150N	97W	97W		SL	\$25
Work in ROW								WROW	\$250
24th Street NW	34	34	150N	150N	97W	97W		16" Bore	\$1000
Section Line	34	33	150N	150N	97W	97W		SL	\$25
Work in ROW								WROW	\$250
Section Line	33	4	150N	149N	97W	97W		SL	\$25
Work in ROW								WROW	\$250
Section Line	4	33	149N	150N	97W	97W		SL	\$25
Work in ROW								WROW	\$250
Section Line	33	32	150N	150N	97W	97W		SL	\$25
Work in ROW								WROW	\$250
24th Street NW	32	32	150N	150N	97W	97W		16" Bore	\$1000
24th Street NW	32	32	150N	150N	97W	97W		16" Bore	\$1000
Section Line	32	5	150N	149N	97W	97W		SL	\$25
Work in ROW								WROW	\$250
24th Street NW	5	5	150N	149N	97W	97W		16" Bore	\$1000
Section Line	5	6	149N	149N	97W	97W		SL	\$25
Work in ROW								WROW	\$250
Section Line	6	7	149N	149N	97W	97W		SL	\$25
Work in ROW								WROW	\$250
120th Ave NW CR 37	7	12	149N	149N	97W	98W		16" Bore	\$1000
Section Line	12	11	149N	149N	98W	98W		SL	\$25
Work in ROW								WROW	\$250
22F St NW	11	11	149N	149N	98W	98W		16" Bore/WROW	\$1250
122nd Ave NW	11	10	149N	149N	98W	98W		16" Bore	\$1000
Section Line	10	9	149N	149N	98W	98W		SL	\$25
Work in ROW								WROW	\$250
Section Line	9	16	149N	149N	98W	98W		SL	\$25
Work in ROW								WROW	\$250
Section Line	16	17	149N	149N	98W	98W		SL	\$25
Work in ROW								WROW	\$250
125th Ave NW	17	18	149N	149N	98W	98W		16" Bore	\$1000
US Hwy 85 (ND DOT)	18	13	149N	149N	98W	99W			
21st St NW	13	24	149N	149N	99W	99W		16" Bore	\$1000
Section Line	24	25	149N	149N	99W	99W		SL	\$25
Work in ROW								WROW	\$250
126th M Ave NW	25	25	149N	149N	99W	99W		16" Bore/WROW	\$1250
Section Line	25	36	149N	149N	99W	99W		SL	\$25
Work in ROW								WROW	\$250
126th M Ave NW	36	36	149N	149N	99W	99W		16" Bore	\$1000
Section Line	36	35	149N	149N	99W	99W		SL	\$25
Work in ROW								WROW	\$250
Section Line	35	34	149N	149N	99W	99W		SL	\$25
Work in ROW								WROW	\$250
18th St NW (129th Ave NW)	34	34	149N	149N	99W	99W		16" Bore	\$1000

Section Line	34	33	149N	149N	99W	99W	SL	\$25
Work in ROW							WROW	\$250
Section Line	33	32	149N	149N	99W	99W	SL	\$25
Work in ROW							WROW	\$250
130 M Ave NW	32	32	149N	149N	99W	99W	16" Bore	\$1000
Section Line	32	31	149N	149N	99W	99W	SL	\$25
Work in ROW							WROW	\$250
Section Line	31	36	149N	149N	99W	100W	SL	\$25
Work in ROW							WROW	\$250
18th St NW	36	4	149N	148N	100W	100W	16" Bore/WRCW	\$1250
Section Line	4	9	148N	148N	100W	100W	SL	\$25
Work in ROW							WROW	\$250
Section Line	9	16	148N	148N	100W	100W	SL	\$25
Work in ROW							WROW	\$250
Section Line	16	17	148N	148N	100W	100W	SL	\$25
Work in ROW							WROW	\$250
Section Line	17	20	148N	148N	100W	100W	SL	\$25
Work in ROW							WROW	\$250
Section Line	20	19	148N	148N	100W	100W	SL	\$25
Work in ROW							WROW	\$250
138th Ave NW	19	24	148N	148N	100W	101W	16" Bore	\$1000
14th St NW	24	25	148N	148N	101W	101W	16" Bore	\$1000
139th Ave NW	25	26	148N	148N	101W	101W	16" Bore	\$1000
Section Line	26	35	148N	148N	101W	101W	SL	\$25
Work in ROW							WROW	\$250
Section Line	35	34	148N	148N	101W	101W	SL	\$25
Work in ROW							WROW	\$250
Section Line	34	27	148N	148N	101W	101W	SL	\$25
Work in ROW							WROW	\$250
Section Line	27	34	148N	148N	101W	101W	SL	\$25
Work in ROW							WROW	\$250
Section Line	34	33	148N	148N	101W	101W	SL	\$25
Work in ROW							WROW	\$250
141st Ave NW (Red Wing RD)	33	33	148N	148N	101W	101W	16" Bore	\$1000
Section Line	33	4	148N	147N	101W	101W	SL	\$25
Work in ROW							WROW	\$250
Section Line	4	5	147N	147N	101W	101W	SL	\$25
Work in ROW							WROW	\$250
Section Line	5	8	147N	147N	101W	101W	SL	\$25
Work in ROW							WROW	\$250
10 M St NW	8	8	147N	147N	101W	101W	16" Bore/WRCW	\$1250
Section Line	8	17	147N	147N	101W	101W	SL	\$25
Work in ROW							WROW	\$250
Section Line	17	18	147N	147N	101W	101W	SL	\$25
Work in ROW							WROW	\$250
Red Wing RD (CR 27)	18	18	147N	147N	101W	101W	16" Bore	\$1000
Section Line	18	19	147N	147N	101W	101W	SL	\$25
Work in ROW							WROW	\$250
Red Wing RD (CR 27)	19	19	147N	147N	101W	101W	16" Bore	\$1000

Section Line	19	24	147N	147N	101W	102W	SL	\$25
Work in ROW							WROW	\$250
Section Line	24	25	147N	147N	102W	102W	SL	\$25
Work in ROW							WROW	\$250
Red Wing RD (CR 27)	25	25	147N	147N	102W	102W	16" Bore	\$1000
Red Wing RD (CR 27)	25	25	147N	147N	102W	102W	16" Bore	\$1000
Section Line	25	26	147N	147N	102W	102W	SL	\$25
Work in ROW							WROW	\$250
Section Line	26	35	147N	147N	102W	102W	SL	\$25
Work in ROW							WROW	\$250
Red Wing RD (CR 27)	35	35	147N	147N	102W	102W	16" Bore	\$1000
Section Line	35	2	147N	146N	102W	102W	SL	\$25
Work in ROW							WROW	\$250
Red Wing RD	2	3	146N	146N	102W	102W	16" Bore	\$1000
Section Line	3	4	146N	146N	102W	102W	SL	\$25
Work in ROW							WROW	\$250
Section Line	4	5	146N	146N	102W	102W	SL	\$25
Work in ROW							WROW	\$250
Section Line	5	8	146N	146N	102W	102W	SL	\$25
Work in ROW							WROW	\$250
French Creek RD	8	8	146N	146N	102W	102W	16" Bore	\$1000
Section Line	8	7	146N	146N	102W	102W	SL	\$25
Work in ROW							WROW	\$250
149th Ave NW	7	7	146N	146N	102W	102W	16" Bore	\$1000
Section Line	7	18	146N	146N	102W	102W	SL	\$25
Work in ROW							WROW	\$250
Section Line	18	13	146N	146N	102W	103W	SL	\$25
Work in ROW							WROW	\$250
Section Line	13	24	146N	146N	103W	103W	SL	\$25
Work in ROW							WROW	\$250
Section Line	24	23	146N	146N	103W	103W	SL	\$25
Work in ROW							WROW	\$250
Cinnamon Creek RD	23	23	146N	146N	103W	103W	16" Bore	\$1000
Section Line	23	26	146N	146N	103W	103W	SL	\$25
Work in ROW							WROW	\$250
Section Line	26	27	146N	146N	103W	103W	SL	\$25
Work in ROW							WROW	\$250
Section Line	27	34	146N	146N	103W	103W	SL	\$25
Work in ROW							WROW	\$250
Section Line	34	33	146N	146N	103W	103W	SL	\$25
Work in ROW							WROW	\$250
Section Line	33	4	146N	145N	103W	103W	SL	\$25
Work in ROW							WROW	\$250
Section Line	4	5	145N	145N	103W	103W	SL	\$25
Work in ROW							WROW	\$250
Section Line	5	8	145N	145N	103W	103W	SL	\$25
Work in ROW							WROW	\$250
Section Line	8	7	145N	145N	103W	103W	SL	\$25

Work in ROW							WROW	\$250
Section Line	7	18	145N	145N	103W	103W	SL	\$25
Work in ROW							WROW	\$250
Flat Rock RD	18	18	145N	145N	103W	103W	16" Bore	\$1000
Prairie Dog RD	18	18	145N	145N	103W	103W	16" Bore/WRCW	\$1250
Section Line	18	19	145N	145N	103W	103W	SL	\$25
Work in ROW							WROW	\$250
Section Line	19	24	145N	145N	103W	104W	SL	\$25
Work in ROW							WROW	\$250
Flat Rock RD	24	24	145N	145N	104W	104W	16" Bore	\$1000
Section Line	24	25	145N	145N	104W	104W	SL	\$25
Work in ROW							WROW	\$250
Section Line	25	26	145N	145N	104W	104W	SL	\$25
Work in ROW							WROW	\$250
Section Line	26	35	145N	145N	104W	104W	SL	\$25
Work in ROW							WROW	\$250
Section Line	35	34	145N	145N	104W	104W	SL	\$25
Work in ROW							WROW	\$250
Section Line (End of Co)	34	6	145N	144N	104W	104W	SL	\$25
Work in ROW							WROW	\$250
Total Fee:								\$56,325

Utility Company, as noted on reverse hereinafter referred to as "Utility Company", having requested permission from McKenzie County, a political subdivision of the State of North Dakota, to cross an existing road, run within its right-of-way easement, or section line with a buried or overhead transmission facility designed to carry or conduct oil, gas, water, electricity, telephone or any other substance or service whatsoever, and McKenzie County having considered the request does grant consent to cross the existing road or section line, or run within its right-of-way or easement as noted on reverse, upon the terms and conditions herein stated.

Consent to cross such existing road or section line is granted on these terms and conditions:

1. Utility company must pay for all damage to the existing road caused by its activities, including but not limited to slumping in of trenches and collapse of pipe. Utility company is responsible for restoring and reclaiming any land used for temporary or permanent utilities to their original condition.
2. Utility company is responsible for any and all claims of damage, personal injury, or bodily injury that is the fault of the utility company. Furthermore, utility company agrees to indemnify and hold harmless McKenzie County for any and all claims of damage, either personal injury or property or any type of claim for damages of any nature whatsoever, whether valid or invalid, that is made against McKenzie County on account of the activities conducted by the utility company in crossing any existing road or section line.
3. When the utility company crosses an existing road or section line, or places a line parallel to the road in the right-of-way, the utility company shall be responsible to pay for all costs of moving, relocating, or reconstructing the temporary or permanent utility facility should McKenzie County deem it necessary or advisable in its sole discretion. Roads may be built on the section line or off the section line as allowed by North Dakota law. Should the utility company fail to take the necessary steps to relocate or reconstruct its permanent or temporary utility facility, the County may take steps to have the same accomplished, and the utility company agrees to reimburse the County for all expenses incurred by McKenzie County in moving, relocating, or reconstructing the utility facility so the existing roads may be repaired or reconstructed, or new roads may be built on the section line or off of the section line as allowed by North Dakota Law.
4. The buried or overhead transmission facility to be installed by the utility company in crossing any existing road shall, at a minimum, comply with the following engineering standards:
 - i) Pipe shall be cased or heavy wall pipe used.
 - ii) All overhead powerlines crossing over public streets, roads, and non-residential driveways with truck traffic must maintain a minimum height of 18ft.
 - iii) All bores under county roads must be approved by the Road and Bridge Department.
 - iv) All crossings of existing roads not trenched as in Section 5 below shall be bored to a depth of five (5) feet below original ground or ditch elevations.
 - v) All parallel borings must be a minimum of thirty (30) feet from road centerline.
 - vi) Vent pipes must be outside existing right-of-way lines.
 - vii) All disturbed ground within right-of-way must be rehabilitated by covering with black dirt and seeding with an approved mix approved by the Road and Bridge Department
 - viii) If vent pipes are not used within the (10) feet of both sides of right-of-way, the transmission facility must have markers on the right-of-way line or 33 foot line, whichever is greater, on both sides of the road.
 - ix) The Company's plan to bury a transmission facility filed with the County Engineer must show, at a minimum, in plain view and cross sectional view, the location of the crossing from a section or quarter line; section, township and range the crossing is located in; the location of vent pipes, if any, in proximity to the crossing; and the angle of crossing.
 - x) The Company's plan must be submitted to the Office of the County Engineer for review at least two (2) weeks prior to the commencement of the project.
5. Any crossing installed by trenching or plowing in may be no more than eight (8) inches in width. The Company will apply surfacing materials and compact the site, returning it as close as possible to the original compaction. The Utility Company will be responsible for all such crossings for a period of three (3) years, repairing during those three (3) years any damages to the road resulting from their activity. Any crossing which cannot be accomplished with this method must be bored. All road trenching and reconstruction shall be inspected and approved by the Road and Bridge Department.
6. Temporary utility lines that are parallel to a county maintained road must exist outside the clear zone. The clear zone on a gravel road is 10 feet from the outside edge of the shoulder of the road. The clear zone on a paved road is 14 feet from the outside edge of the shoulder of the road. Applicants are required to permit temporary lines that parallel a county maintained road, pass through culverts or cattle guards, as well as cross section lines.
7. Application fees are non-refundable. When a permit is requested the fee that is distributed by the Road and Bridge Department is considered the application fee. If the utility is not implemented, the fee **MUST** still be paid. Accounts will not be credited for unused or expired permits. Any refunds will be at the discretion of the Road and Bridge Department.

- g. Utility company must comply with all terms and conditions stated herein, with particular attention to the required engineering standards. McKenzie County shall give written notice to utility company in the event it believes the utility company has failed to meet any of the terms or conditions of the permit. Utility company representative shall meet with McKenzie County engineer or his representative within three (3) days of such notice (unless a longer time is requested by McKenzie County) to discuss and review the alleged violation of terms and conditions: if utility company agrees with McKenzie County that terms and conditions have been violated, utility company shall begin work within 24 hours (or such longer time as McKenzie County might allow) to correct such violations of terms and conditions and shall work diligently until such violations are corrected. If utility company fails to begin work timely or diligently to correct such violations, utility company shall be deemed to have failed to comply with the CONDITIONAL CONSENT. Failure to comply with this CONDITIONAL CONSENT shall cause the consent to be rescinded and utility company must remove facility from right-of-way immediately or be responsible for the costs incurred by the County in removing the same. The County specifically reserves the right to remove the buried, overhead, or temporary transmission facility from right-of-way for non-compliance and reimbursement will be made to the County by utility company for doing the same. If utility company disagrees with McKenzie that it is in violation of the terms and conditions as outlined in the permit, utility company shall nevertheless comply with the demands of McKenzie; but, if it is later determined that McKenzie County was in error in its position, McKenzie County will reimburse utility company for its costs in complying with McKenzie County's demands.

For purposes of this permit "highway right-of-way" shall mean the highway right-of-way as it exists on the date of execution of this permit and shall also include that area within seventy-five feet of the center of the highway right-of-way over which the Board of McKenzie County Commission has control pursuant to North Dakota Century Code Section 24-01-42

AUTHORIZED AGENT OF THE UTILITY COMPANY

I, the undersigned, being an authorized agent of the Utility Company described in the above, do hereby agree on behalf of the Utility Company that all terms and conditions listed on the reverse will be complied with, and any assignment of this utility facility described above shall include an assignment of this liability to comply with the terms and conditions as stated herein.

Signature: X



Date:

4/24/22

* PLEASE NOTE*

Permanent utility applications are valid for one year upon approval. After one year the applicant must re-apply for the permit.


Temporary utility applications are valid for 180 days upon approval. After 180 days, the applicant must re-apply for the permit.

Casey A. Furey

From: Bob Dundas <Bob.Dundas@Truecos.com>
Sent: Tuesday, June 14, 2022 2:28 PM
To: Casey A. Furey
Subject: FW: South Bend Pipeline-Stormwater Coverage Status

This message was received from an external email account. Please use caution when opening messages, attachments or external links from unknown senders.

Bob Dundas, P.G.
Environmental Coordinator
(307) 266-0411 office
(307) 247-3702 cell



From: Grossman, Dallas J. <dgrossma@nd.gov>
Sent: Tuesday, June 14, 2022 7:27 AM
To: Bob Dundas <Bob.Dundas@Truecos.com>
Subject: RE: South Bend Pipeline-Stormwater Coverage Status

CAUTION: This email has originated from outside of the True companies. Please be cautious with Links and Attachments.

Good morning Bob,

We received the electronic NOI on May 31, 2022. The project was automatically covered under the construction general permit on June 7, 2022. We also received the wet signed NOI and SWPPP on June 6, 2022.

Our processing backlog extends back to the second week of May so it may be a few weeks before we send a coverage letter, but as I mentioned, the project is currently covered under the construction general permit.

Let me know if there are any other questions or concerns.

Regards,

Dallas Grossman
Division of Water Quality • NDPDES Program



From: Bob Dundas <Bob.Dundas@Truecos.com>
Sent: Tuesday, June 14, 2022 8:09 AM
To: Grossman, Dallas J. <dgrossma@nd.gov>
Subject: South Bend Pipeline-Stormwater Coverage Status
Importance: High

******* CAUTION:** This email originated from an outside source. Do not click links or open attachments unless you know they are safe. *********

Good Morning Dallas:

On May 31 Bridger Pipeline electronically submitted a NOI for the South Bend Pipeline Construction Project. Subsequently, on June 2, 2022, Bridger submitted a complete wet signed NOI and SWPPP for the project to NDDEQ.

I was wondering if you could provide an update on the status of issuance of the NDDEQ coverage letter to Bridger? One of our permit requirements from the PSC require Bridger to provide a copy of the coverage letter to them prior to commencement of construction.

Please let me know if you require any additional information.

Thanks for your continued assistance!

Bob Dundas, P.G.
Environmental Coordinator
(307) 266-0411 office
(307) 247-3702 cell

