


PHONE (701) 355-5538



FAX (701) 794-3125



June 25, 2021

Mr. Dean Moos, Director
Reclamation Division, NDPSC
Department 408
600 East Boulevard Avenue
Bismarck, ND 58505-0480

RE: Revision 9 to Permit BNCR-1101

Dear Mr. Moos:

This submittal contains the information necessary for your review and approval of Revision 9 to Permit BNCR-1101. This revision will update the Worst Case Bond variable costs, update the mining timing change in the eastern portion of the reserve and add 2 acres to the permit boundary in Section 18-141-83.

Thank you for your consideration of this permit revision. If you have any questions regarding this submittal, please contact me at the Center office.

Sincerely,

A handwritten signature in blue ink that reads "Karene M. Hall".


Karene M. Hall
Permit Coordinator

1 RC-21-298 Filed 06/30/2021 Pages: 4
Revision adds 2 acre cemetery to permit, updates reclamation cost estimate, and modifies the mine plan
BNI Coal, Ltd.
Karene Hall

BNI COAL, LTD.
2360 35TH AVENUE SW, CENTER, ND 58530-9499



**APPLICATION FOR REVISION OF PERMIT TO ENGAGE IN
 SURFACE COAL MINING AND RECLAMATION OPERATIONS**
 PUBLIC SERVICE COMMISSION
 RECLAMATION DIVISION
 SFN 10562 (1-2004)



Name of Company, Corporation, Partnership, or Individual BNI Coal, Ltd.		Permit Number BNCR-1101	Date June 25, 2021	Revision Number 09
Address 2360 35th Avenue SW		City Center	State ND	Zip Code 58530

The above named hereby makes application for the above Revision Number to: (include a brief description of the surface coal mining and reclamation operation being revised.)
 See Attached Sheet.

Attached to this Permit Revision Application are a narrative describing the proposed permit revision, reasons for requesting the revision, and appropriate maps, cross-sections, graphs, construction details, revised reclamation plans and other data which demonstrate compliance with Chapter 38-14.1 of the North Dakota Century Code, Article 69-05.2 of the North Dakota Administrative Code, and the permit conditions of the approved permit. If an incidental boundary revision involving an acreage adjustment is being requested as part of the permit revision application, the following information shall be included (attach a copy of a metes and bounds description):

NAME OF MINE	ACRES	LOCATION			
		SEC.	TWP.	RANGE	COUNTY
ADDRESS					
TOTAL ACRES					


Based upon the proposed changes and any incidental boundary revisions to the permit as stated herein, a new or adjusted bond, or its equivalent, duly executed in accordance with Section 38-14.1-16 of the North Dakota Century Code and Chapter 69-05.2-12 of the North Dakota Administrative Code will be delivered to the Public Service Commission prior to issuance of the surface coal mining and reclamation operations permit herein requested. A check for filing fees, pursuant to Section 38-14.1-13 of the North Dakota Century Code, in the amount of \$ _____, is included with the revision application.

Name of Official Authorized to Represent the Applicant
Karene M. Hall

I, the above named, certify that:


1. All information and documents required by Sections 38-14.1-13, 38-14.1-14, and 38-14.1-15 of the North Dakota Century Code and Article 69-05.2 of the North Dakota Administrative Code, are submitted as part of this permit application;
2. Information and documentation contained in the permit application affirmatively demonstrate that:
 - a. The permit revision application is accurate and complete and all the requirements of Chapter 38-14.1 of the North Dakota Century Code and Article 69-05.2 of the North Dakota Administrative Code have been complied with;
 - b. Reclamation as required by Chapter 38-14.1 of the North Dakota Century Code and Article 69-05.2 of the North Dakota Administrative Code can be accomplished under the reclamation plan contained in this permit revision application;

- c. An assessment of the probable cumulative impact of all anticipated mining in the general area on the hydrologic balance as specified in subdivision o of subsection 1 of Section 38-14.1-14 has been made and the proposed operation has been designed to prevent material damage to the hydrologic balance both on and off the mine site;
 - d. The area proposed to be affected is not included within an area designated unsuitable for all or certain types of surface coal mining and is not within an area under study for such designation in an administrative proceeding;
 - e. The proposed surface coal mining operation will not interrupt, discontinue or preclude farming on alluvial valley floors that are irrigated or naturally subirrigated and will not materially damage the quantity or quality of water in surface or underground water systems that supply these alluvial valley floors; and
 - f. The permit revision applicant has the legal right to surface mine the land for which this permit revision application is made and all of the requirements of Chapter 38-18 of the North Dakota Century Code have been complied with.
3. The area proposed to be affected is not included within an area where mining is prohibited pursuant to Section 38-14.1-07 of the North Dakota Century Code; unless specifically allowed in accordance with the provisions of Section 69-05.2-04-01 of the North Dakota Administrative Code; and
4. The surface coal mining and reclamation operations contained in this permit revision application will be carried out at all times in a manner which ensures that all of the requirements of Chapter 38-14.1 of the North Dakota Century Code, Article 69-05.2 of the North Dakota Administrative Code, and any permit conditions attached thereto are complied with.

Signature of Official 	Title Permit Coordinator
--	-----------------------------

VERIFICATION


I, Karene M. Hall, being first and duly sworn, verify that the information contained in this Permit Revision Application is true and correct to the best of my knowledge and belief.


Signature of Official 	Title Permit Coordinator
--	-----------------------------

STATE OF North Dakota)
)ss.
 COUNTY OF Oliver)

Subscribed and Sworn before me, this 25th day of June, 2021.

(SEAL)




 Notary Public
 My Commission Expires: Oct. 11, 2022

The above named hereby makes application for the above Revision Number to update the Worst Case Bond variable costs and add a recorded copy of the Federal Coal Lease NDM 105513 to the permit, as well as including a two acre addition to the boundary in Section 18, T141N R83W, which resulted in virtually every map in the permit being updated to include the boundary change. The summary illustrates mine timing changes in the Eastern portion of the reserve including changing the timing of the construction of two ponds and two diversions in Section 21, T141N, R83W.