



INCIDENT INVESTIGATION #209581



112 Manning, alexander, ND

LOCATION DETAILS

Event Date: 06/29/2021 12:00 AM America/Denver

Right-of-Way:

AFFECTED FACILITY

Near Miss: No

Type of Operation Affected: Gas

Line Size and Type: 0.75" Steel

Facility part of joint trench: No

Asphalt or concrete removed: No

Damage Surface Type and Depth: Dirt < 18"

Arrival Date and Time: 06/29/2021 05:03 PM America/Denver



Distance from Ped to Ped: 40ft

Dimensions of Asphalt or Concrete Removed:

Repairs Taking Place Upon Arrival? No

Who Performed Repairs:

Contractor Representative:

Contractor Representative Phone Number:

Personnel On Site:

Vehicles/Equipment Being Used For Repairs:

Guards or Barricades On Site:

Facilities Replaced or Repaired:

Replacement Type:

Occurred During: Business Hours

Time Occurred:

DAMAGER

Company Name: BEK

Contact: Briar Vogel

Contact Phone: (701) 690-4098

Type of Work: DRAINAGE

Damage Responder: Sabrina, Sebastian

UTILITY INFORMATION

Utility Company Name: Montana Dakota Utilities

Utility Contact Name: Laura Kraft

Utility Contact Phone: (206) 755-4310

Utility Representative:

Utility Rep Tech#:

Utility Rep. Present on Arrival: No

EXCAVATION INFORMATION

Excavator Type: County

Excavation Equipment:

Work Performed: Drainage

Excavator downtime? No

Downtime hours: No

Downtime cost: No

NOTIFICATION AND LOCATING

One Call Center notified: Yes

Locator Type: Contract Locator

Work area white-lined: No

Ticket Number: 21071402

Date Located: 06/25/2021 12:31 PM America/Denver

Located By: Werkmeister, Michael

INTERRUPTION AND RESTORATION

Event cause Interruption: No

Interruption hours:

Customers Affected (approx.): 1

ROOT CAUSE

Root Cause: Excavator failed to maintain clearance after verifying marks

COMMENTS

Assessment Comments: Line marked accurately. Excavator failed to maintain clearance.

INCIDENT AND SURVEY COMPARISON PHOTOS

SURVEY PHOTO




Date: 06/25/2021 11:08 AM America/Denver

Latitude: 47.842778

Longitude: -103.643056

Heading: 188 degrees

INCIDENT COMPARISON PHOTO



Date: 06/29/2021 05:07 PM America/Denver

Latitude: 47.843109

Longitude: -103.643290

Heading: 193 degrees

SURVEY PHOTO




Date: 06/25/2021 11:08 AM America/Denver

Latitude: 47.843056

Longitude: -103.643056

Heading: 95 degrees

INCIDENT COMPARISON PHOTO




Date: 06/29/2021 05:09 PM America/Denver

Latitude: 47.843107

Longitude: -103.643280

Heading: 122 degrees

SURVEY PHOTO



Date: 06/25/2021 11:08 AM America/Denver

Latitude: 47.842778

Longitude: -103.643056

Heading: 95 degrees

INCIDENT COMPARISON PHOTO




Date: 06/29/2021 05:10 PM America/Denver

Latitude: 47.843105

Longitude: -103.643274

Heading: 89 degrees

SURVEY PHOTO




Date: 06/25/2021 11:08 AM America/Denver

Latitude: 47.843056

Longitude: -103.643056

Heading: 84 degrees

INCIDENT COMPARISON PHOTO



Date: 06/29/2021 05:12 PM America/Denver

Latitude: 47.843104

Longitude: -103.643268

Heading: 92 degrees

NEW INCIDENT PHOTOS



Date: 06/29/2021 05:12 PM
America/Denver

Latitude: 47.843102

Longitude: -103.643262

Heading: 358 degrees




Date: 06/29/2021 05:12 PM America/Denver

Latitude: 47.843104

Longitude: -103.643251

Heading: 79 degrees



Date: 06/29/2021 05:12 PM America/Denver

Latitude: 47.843107

Longitude: -103.643224

Heading: 57 degrees