


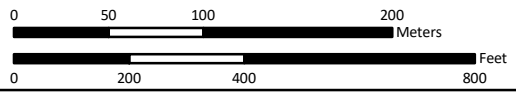


Document Location: K:\Projects\Power\MDU\2109-01109\GIS\Environmental\2109_01109_MDU_Heskett_LateFileExh6.mxd

40 PU-22-34 Filed 04/11/2022 Pages: 1
 Late-filed Exhibit 6 - Map of proposed Route and Corridor
 Montana-Dakota Utilities Co.

Heskett Water Line Project
Morton County, North Dakota
Late Filed Exhibit 6 - Route & Corridor

-  Water Line Route
-  15' Water Line Route Buffer
-  100' Corridor



KLJ Project Number: 2109-01109
Date Created: 4/6/2022
Created By: jeffprice