

APPENDIX B: AGENCY CONSULTATIONS AND CONSULTATION SUMMARY TABLE



November 3, 2021

Federal Aviation Administration
2301 University, Drive #23A
Bismarck, ND 58504

RE: Continental Resources, Inc.
Buddy Domindgo Pipeline Project
Project Notification Letter and Review Request

Dear Sir or Madam,

Continental Resources, Inc. is proposing to construct and operate 5.1 miles of natural gas pipeline in Williams County. The project is referred to as the Buddy Domindgo Pipeline Project (Project) and will be located in Williams County, North Dakota spanning across:

- Section 2, Township 155N, Range 99W
- Section 25, Township 156N, Range 99W
- Section 26, Township 156N, Range 99W
- Section 27, Township 156N, Range 99W
- Section 35, Township 156N, Range 99W
- Section 36, Township 156N, Range 99W

The Project will transfer natural gas that will be compressed and used for enhanced oil recovery. Construction activities are scheduled to begin in the first quarter of 2022 with pipeline commissioning and right-of-way restoration immediately following construction. The Project site and a 1-mile-wide corridor (Study Area) are depicted on the attached map.

The purpose of this letter is to provide notification of the proposed Project and advise you that your agency has the opportunity to participate in the regulatory process should you choose to comment on the Project.

Carlson McCain Inc. has been retained by Continental Resources, Inc. to provide environmental consulting support for this Project. Should you have any questions or require additional information, please contact me at 701-595-7007 or ctucker@carlsonmccain.com.

In closing, upon your review of this Project, should you choose to comment, a timely response is respectfully requested.

*Buddy Domindgo Pipeline Project
Williams County, North Dakota*

November 3, 2021

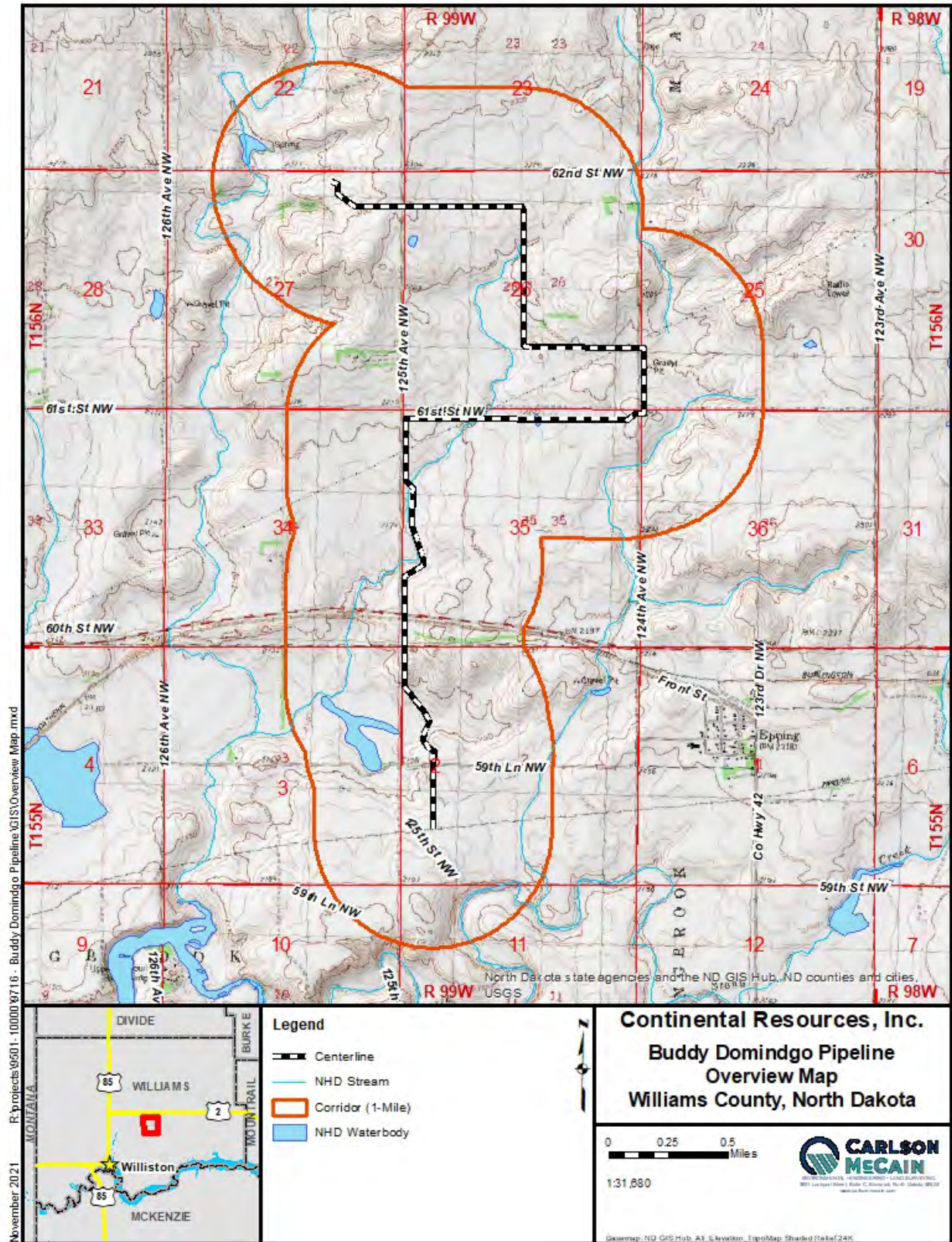
Sincerely,

A handwritten signature in blue ink that reads "Chad Tucker". The signature is written in a cursive, slightly slanted style.

Chad Tucker
Wildlife Biologist
Carlson McCain Inc.

Attachment: Project Map

cc: Continental Resources, Inc. Project Files





February 8, 2022

Federal Aviation Administration
2301 University, Drive #23A
Bismarck, ND 58504

RE: Continental Resources, Inc.
Buddy Domindgo Distribution Line
Project Notification Letter and Review Request

Dear Sir or Madam,

Continental Resources, Inc. is proposing a route change to the proposed Buddy Domindgo Distribution Line (Project). Consultation letters were sent out for the previous alignment on November 3, 2021. A figure depicting the new alignment is attached. The new alignment is 3.1 miles long and located in Williams County, North Dakota spanning across portions of:

- Section 2, Township 155N, Range 99W
- Section 26, Township 156N, Range 99W
- Section 27, Township 156N, Range 99W
- Section 35, Township 156N, Range 99W

The purpose of this letter is to provide notification of the proposed Project and advise you that your agency has the opportunity to participate in the regulatory process should you choose to comment on the Project.

Carlson McCain Inc. has been retained by Continental Resources, Inc. to provide environmental consulting support for this Project. Should you have any questions or require additional information, please contact me at 701-595-7007 or ctucker@carlsonmccain.com.

In closing, upon your review of this Project, should you choose to comment, a timely response is respectfully requested.

Sincerely,

A handwritten signature in blue ink that reads "Chad Tucker".

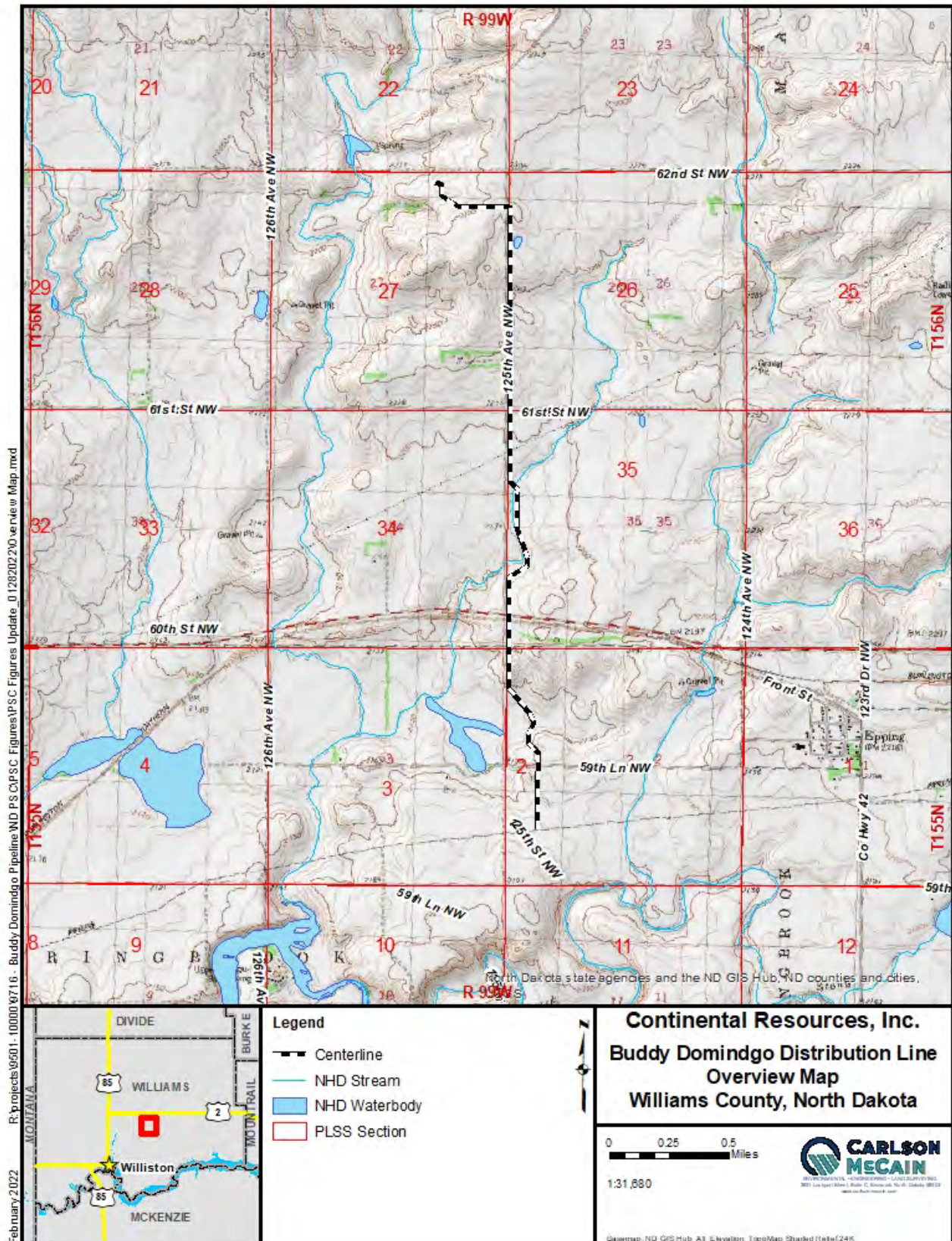
*Buddy Domindgo Distribution Line
Williams County, North Dakota*

February 8, 2022

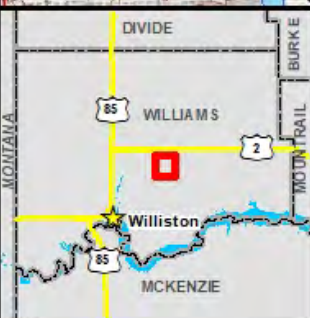
Chad Tucker
Wildlife Biologist
Carlson McCain Inc.

Attachment: Project Map

cc: Continental Resources, Inc. Project Files



R:\projects\9501-10000\9716 - Buddy Domindgo Pipeline\ND PS\VPSC Figures\PS Figures Update - 01282022\0 - overview Map.mxd
 February 2022



Legend

- Centerline
- NHD Stream
- NHD Waterbody
- PLSS Section

Continental Resources, Inc.
Buddy Domindgo Distribution Line
Overview Map
Williams County, North Dakota

0 0.25 0.5 Miles

1:31,680

CARLSON MCCAIN
 SURVEYING • ENGINEERING • LAND SURVEYING
 301 Lee Street, Suite C, Bismarck, North Dakota 58103
 www.carlsonmccain.com

Basemap: ND GIS Hub, A3, Elevation, TopoMap, Shaded, 10m/24K

U.S. FISH AND WILDLIFE SERVICE

November 3, 2021

Drew Becker
U.S. Fish and Wildlife Service
North Dakota Ecological Services-Field Office
3425 Miriam Ave.
Bismarck, ND 58501-7926

RE: Continental Resources, Inc.
Buddy Domindgo Pipeline Project
Project Notification Letter and Review Request

Mr. Becker,

Continental Resources, Inc. (Continental) is proposing to construct and operate 5.1 miles of 8-inch natural gas pipeline in Williams County. The project is referred to as the Buddy Domindgo Pipeline Project (Project). The Project is characterized as a transmission line by state regulatory authorities. The Project would span across:

- Section 2, Township 155N, Range 99W
- Section 25, Township 156N, Range 99W
- Section 26, Township 156N, Range 99W
- Section 27, Township 156N, Range 99W
- Section 35, Township 156N, Range 99W
- Section 36, Township 156N, Range 99W

The Project will transfer natural gas that will be compressed and used for enhanced oil recovery. Construction activities are scheduled to begin in the first quarter of 2022 with pipeline commissioning and right-of-way restoration immediately following construction. The Project site and a 1-mile-wide corridor (Study Area) are depicted on the attached map.

The purpose of this request is to provide the U.S. Fish and Wildlife Service (USFWS) with notification of the proposed Project and to share Continental's analysis of the environmental topics relevant to the Commission's siting requirements. The siting process allows agencies to participate in the regulatory process should you choose to comment on the Project, or the analysis contained herein.

On October 29, 2021, Carlson McCain conducted a web-based consultation using USFWS's IPaC system. The species addressed in this analysis are based upon results of the project specific query of the IPaC system.

Federally Listed Species Analysis:

The results of the search of the USFWS's IPaC system on May 20, 2021 found the following:

- Northern long-eared bat (*Myotis septentrionalis*) – threatened
- Piping plover (*Charadrius melodus*) – threatened
- Red knot (*Calidris canutus rufa*) – threatened
- Dakota Skipper (*Hesperia docatoae*) – threatened
- Whooping crane (*Grus americana*) – endangered

Northern long-eared bat:

The northern long-eared bat (NLEB) roosts underneath bark, in cavities, or in crevices of both live and dead trees. Populations have also been found in cool environments such as caves and mines and prefer to spend winter hibernating in locations with high humidity and no air currents. Breeding females will congregate and form colonies in May to late July for pup rearing. White-nose syndrome (WNS) is the predominant threat to the northern long-eared bat. North Dakota is included in the current extent of WNS zone per the Final 4(d) Rule. The field survey recorded three peachleaf willow (*Salix amygdaloides*) trees and one eastern cottonwood (*Populus deltoides*) located in the SW1/4 of Section 25, T156N, R99W. The trees were mature (> 3" DBH) and may provide suitable summer roosting habitat. No potential winter hibernacula were observed within the Survey Corridor and there are no known bat hibernacula in Williams County (NDGFD 2021). It is reasonable to expect the Project **may affect** but is **not likely to adversely affect** the northern long-eared bat.

Piping plover

The Piping plover is associated with shorelines along small alkaline lakes, large reservoir beaches, and river islands and adjacent sand pits. Breeding birds select wide beaches with highly clumped vegetation covering less than 25 percent of the area. Breeding season in North Dakota occurs mid-April through August. The Missouri River and Lake Sakakawea, approximately 12 miles south of the site at its nearest point, are the closest designated critical habitats for the piping plover. Desktop analysis supported with field studies have concluded that no suitable habitat is present within the Project area. On this basis we conclude that the Project will have **no effect** on the piping plover.

Red knot

The red knot migrates between breeding grounds in Canada and wintering grounds in South America. A significant factor threatening the red knot is destruction and modification of its habitat due to beach erosion and shoreline protection and stabilization projects. Migratory behavior and habitat requirements of this species are poorly understood particularly for those populations utilizing the midcontinent flyways. Inland stopovers include the Mississippi Valley, Great Lakes, and Great Plains. Desktop analysis supported with field studies have concluded that no suitable habitat is present within the Project area. On this basis we conclude that the Project will have **no effect** on the red knot.

Whooping crane

The whooping crane is a large-bodied marsh species that breeds primarily in Canada and winters in the Gulf of Mexico. This species has been closely studied and monitored in recent years due to its limited population. North Dakota is located within the migratory route for the species, providing roosting and feeding opportunities during migration. This species prefers larger wetland complexes for roosting habitat, typically using adjacent uplands for foraging opportunities.

Precautionary measures will be implemented if whooping cranes are sighted in or near the Project area. Continental will voluntarily suspend heavy equipment operation activities and notify the USFWS should a whooping crane be spotted within 0.5 mile of the Project area. Heavy equipment activities will resume upon the departure of the individual(s). Construction activities would likely serve as a deterrent for migrating cranes. Once the Project has been constructed and disturbed areas restored, the Project would largely resemble the surrounding landscape and would be available for crane utilization. The Project would not result in a loss of crane habitat. Provided the mitigation measures are fully implemented, we concluded that the Project would have **no effect** on the whooping crane.

Dakota skipper

The Dakota skipper is a diminutive butterfly of the prairie. The species is an obligate resident of high-quality prairie grasslands whose range includes the prairies of Canada in Manitoba and Saskatchewan, and North Dakota, South Dakota, and Minnesota. The species is native to these areas (USFWS, 2019). The historic range may have previously extended south to include portions of Illinois and Iowa; locations where the species is now considered extirpated (USFWS, 2016). The preferred habitat ranges from wet-mesic tall grass prairie to dry-mesic mixed grass

prairie of high quality (Larson, 2019). Additionally, they prefer habitats which have wood lily (*Lilium philadelphicum*) and mountain deathacamas (*Zigadenus elegans*), and where nectar sources are present. Based upon field survey and desktop analysis, the Project is located on cultivated cropland and heavily utilized rangeland and therefore is not likely to provide suitable habitat for the Dakota skipper. It is reasonable to expect the Project **may affect** but is **not likely to adversely affect** the Dakota skipper.

USFWS Managed Lands:

Conservation programs such as Waterfowl Production Areas and wetland and grassland easements represent an important tool used by USFWS to identify and manage high quality wildlife habitat. A review of public records failed to identify any of these USFWS managed lands in the Project study area. Continental requests that USFWS notify Continental of any USFWS managed lands located within the proposed study area.

Migratory Bird Consultation:

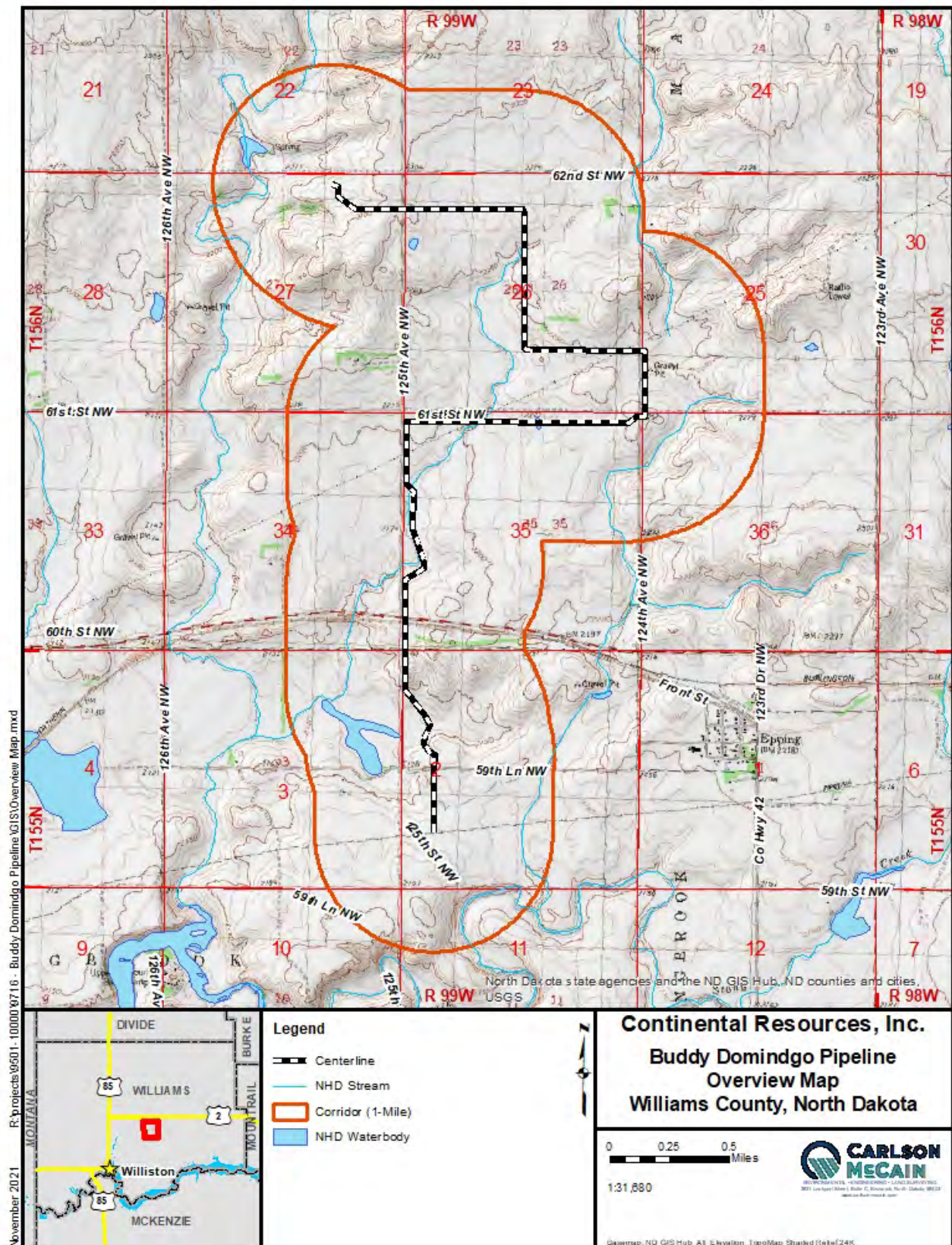
The USFWS administers various wildlife related mandates of national concern including the Migratory Bird Treaty Act (MBTA). Continental understands that unlike the Endangered Species Act, the MBTA has no provisions for the allowance of a take and therefore compliance may best be achieved by avoiding or minimizing the potential to interact with migratory species during the active breeding season. Continental also understands that in North Dakota, the breeding season is typically defined as occurring annually from February 1 through July 15. Construction is scheduled to take place in the first quarter of 2022. If construction activities occur during the nesting season, pre-construction surveys for nesting birds would be performed.

Carlson McCain has been retained by Continental to provide environmental consulting support for this Project. Should you have any questions or require additional information, please contact me at 701-595-7007 or ctucker@carlsonmccain.com. In closing, upon your review of this Project, should you choose to comment, a timely response is respectfully requested.

Sincerely,



Chad Tucker
Wildlife Biologist
Carlson McCain, Inc.



November 3, 2021

Drew Becker
U.S. Fish and Wildlife Service
North Dakota Ecological Services-Field Office
3425 Miriam Ave.
Bismarck, ND 58501-7926

DREW BECKER Digitally signed by DREW BECKER
Date: 2021.11.23 08:47:17 -06'00'

RE: Continental Resources, Inc.
Buddy Domindgo Pipeline Project
Project Notification Letter and Review Request

Mr. Becker,

Continental Resources, Inc. (Continental) is proposing to construct and operate 5.1 miles of 8-inch natural gas pipeline in Williams County. The project is referred to as the Buddy Domindgo Pipeline Project (Project). The Project is characterized as a transmission line by state regulatory authorities. The Project would span across:

- Section 2, Township 155N, Range 99W
- Section 25, Township 155N, Range 99W
- Section 26, Township 155N, Range 99W
- Section 27, Township 155N, Range 99W
- Section 35, Township 156N, Range 99W
- Section 36, Township 156N, Range 99W

The Project will transfer natural gas that will be compressed and used for enhanced oil recovery. Construction activities are scheduled to begin in the first quarter of 2022 with pipeline commissioning and right-of-way restoration immediately following construction. The Project site and a 1-mile-wide corridor (Study Area) are depicted on the attached map.

The purpose of this request is to provide the U.S. Fish and Wildlife Service (USFWS) with notification of the proposed Project and to share Continental's analysis of the environmental topics relevant to the Commission's siting requirements. The siting process allows agencies to participate in the regulatory process should you choose to comment on the Project, or the analysis contained herein.

On October 29, 2021, Carlson McCain conducted a web-based consultation using USFWS's IPaC system. The species addressed in this analysis are based upon results of the project specific query of the IPaC system.

Federally Listed Species Analysis:

The results of the search of the USFWS's IPaC system on May 20,2021 found the following:

- Northern long-eared bat (*Myotis septentrionalis*) – threatened
- Piping plover (*Charadrius melodus*) – threatened
- Red knot (*Calidris canutus rufa*) –threatened
- Dakota Skipper (*Hesperia docatoae*) – threatened
- Whooping crane (*Grus americana*) – endangered

Northern long-eared bat:

The northern long-eared bat (NLEB) roosts underneath bark, in cavities, or in crevices of both live and dead trees. Populations have also been found in cool environments such as caves and mines and prefer to spend winter hibernating in locations with high humidity and no air currents. Breeding females will congregate and form colonies in May to late July for pup rearing. White-nose syndrome (WNS) is the predominant threat to the northern long-eared bat. North Dakota is included in the current extent of WNS zone per the Final 4(d) Rule. The field survey recorded three peachleaf willow (*Salix amygdaloides*) trees and one eastern cottonwood (*Populus deltoides*) located in the SW1/4 of Section 25, T156N, R99W. The trees were mature (> 3" DBH) and may provide suitable summer roosting habitat. No potential winter hibernacula were observed within the Survey Corridor and there are no known bat hibernacula in Williams County (NDGFD 2021). It is reasonable to expect the Project **may affect** but is **not likely to adversely affect** the northern long-eared bat.

Piping plover

The Piping plover is associated with shorelines along small alkaline lakes, large reservoir beaches, and river islands and adjacent sand pits. Breeding birds select wide beaches with highly clumped vegetation covering less than 25 percent of the area. Breeding season in North Dakota occurs mid-April through August. The Missouri River and Lake Sakakawea, approximately 12 miles south of the site at its nearest point, are the closest designated critical habitats for the piping plover. Desktop analysis supported with field studies have concluded that no suitable habitat is present within the Project area. On this basis we conclude that the Project will have **no effect** on the piping plover.

Red knot

The red knot migrates between breeding grounds in Canada and wintering grounds in South America. A significant factor threatening the red knot is destruction and modification of its habitat due to beach erosion and shoreline protection and stabilization projects. Migratory behavior and habitat requirements of this species are poorly understood particularly for those populations utilizing the midcontinent flyways. Inland stopovers include the Mississippi Valley, Great Lakes, and Great Plains. Desktop analysis supported with field studies have concluded that no suitable habitat is present within the Project area. On this basis we conclude that the Project will have **no effect** on the red knot.

Whooping crane

The whooping crane is a large-bodied marsh species that breeds primarily in Canada and winters in the Gulf of Mexico. This species has been closely studied and monitored in recent years due to its limited population. North Dakota is located within the migratory route for the species, providing roosting and feeding opportunities during migration. This species prefers larger wetland complexes for roosting habitat, typically using adjacent uplands for foraging opportunities.

Precautionary measures will be implemented if whooping cranes are sighted in or near the Project area. Continental will voluntarily suspend heavy equipment operation activities and notify the USFWS should a whooping crane be spotted within 0.5 mile of the Project area. Heavy equipment activities will resume upon the departure of the individual(s). Construction activities would likely serve as a deterrent for migrating cranes. Once the Project has been constructed and disturbed areas restored, the Project would largely resemble the surrounding landscape and would be available for crane utilization. The Project would not result in a loss of crane habitat. Provided the mitigation measures are fully implemented, we concluded that the Project would have **no effect** on the whooping crane.

Dakota skipper

The Dakota skipper is a diminutive butterfly of the prairie. The species is an obligate resident of high-quality prairie grasslands whose range includes the prairies of Canada in Manitoba and Saskatchewan, and North Dakota, South Dakota, and Minnesota. The species is native to these areas (USFWS, 2019). The historic range may have previously extended south to include portions of Illinois and Iowa; locations where the species is now considered extirpated (USFWS, 2016). The preferred habitat ranges from wet-mesic tall grass prairie to dry-mesic mixed grass

prairie of high quality (Larson, 2019). Additionally, they prefer habitats which have wood lily (*Lilium philadelphicum*) and mountain deathacamas (*Zigadenus elegans*), and where nectar sources are present. Based upon field survey and desktop analysis, the Project is located on cultivated cropland and heavily utilized rangeland and therefore is not likely to provide suitable habitat for the Dakota skipper. It is reasonable to expect the Project **may affect** but is **not likely to adversely affect** the Dakota skipper.

USFWS Managed Lands:

Conservation programs such as Waterfowl Production Areas and wetland and grassland easements represent an important tool used by USFWS to identify and manage high quality wildlife habitat. A review of public records failed to identify any of these USFWS managed lands in the Project study area. Continental requests that USFWS notify Continental of any USFWS managed lands located within the proposed study area.

Migratory Bird Consultation:

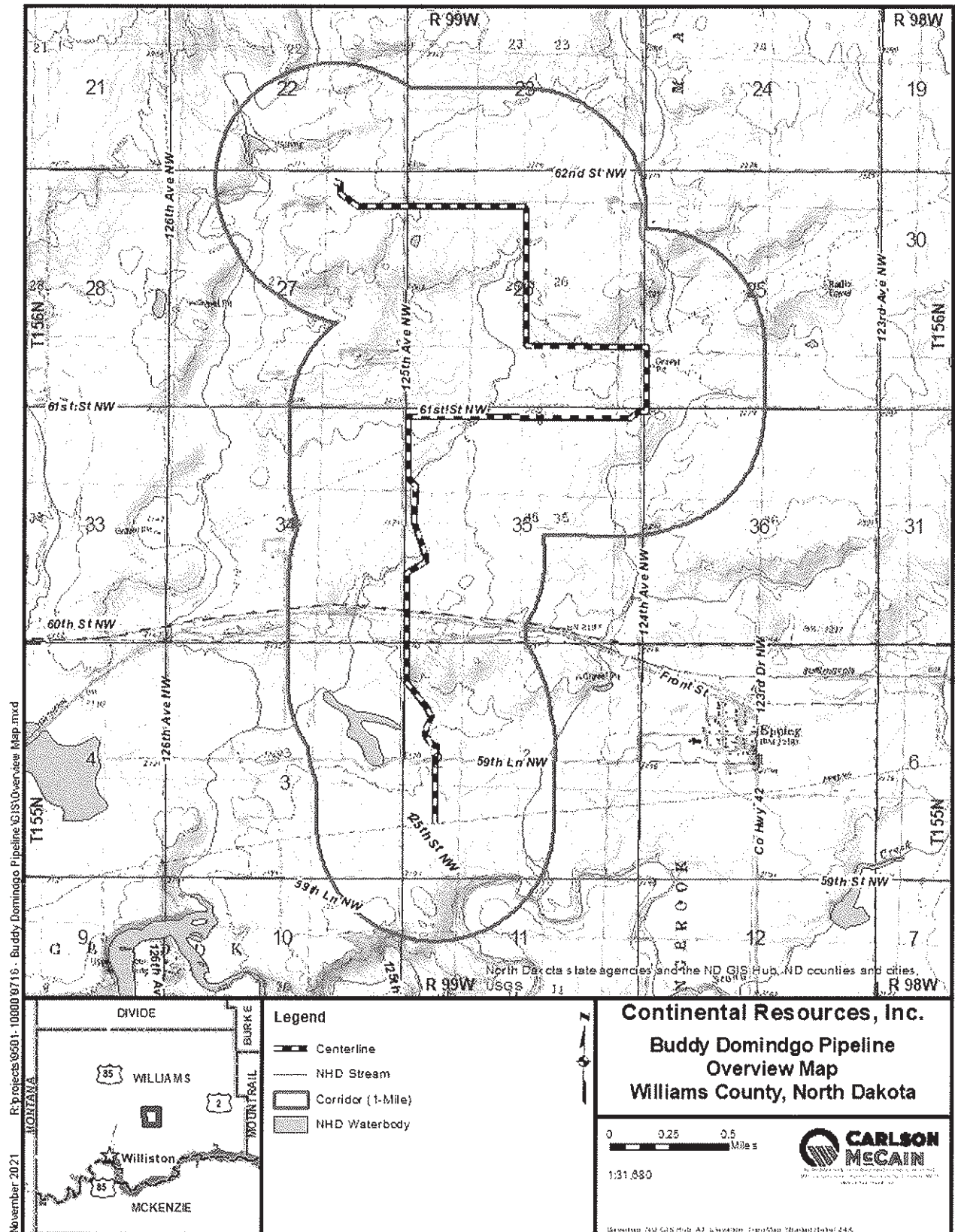
The USFWS administers various wildlife related mandates of national concern including the Migratory Bird Treaty Act (MBTA). Continental understands that unlike the Endangered Species Act, the MBTA has no provisions for the allowance of a take and therefore compliance may best be achieved by avoiding or minimizing the potential to interact with migratory species during the active breeding season. Continental also understands that in North Dakota, the breeding season is typically defined as occurring annually from February 1 through July 15. Construction is scheduled to take place in the first quarter of 2022. If construction activities occur during the nesting season, pre-construction surveys for nesting birds would be performed.

Carlson McCain has been retained by Continental to provide environmental consulting support for this Project. Should you have any questions or require additional information, please contact me at 701-595-7007 or ctucker@carlsonmccain.com. In closing, upon your review of this Project, should you choose to comment, a timely response is respectfully requested.

Sincerely,



Chad Tucker
Wildlife Biologist
Carlson McCain, Inc.



February 8, 2022

Drew Becker
U.S. Fish and Wildlife Service
North Dakota Ecological Services-Field Office
3425 Miriam Ave.
Bismarck, ND 58501-7926

RE: Continental Resources, Inc.
Buddy Domindgo Pipeline Project
Project Notification Letter and Review Request

Mr. Becker,

Continental Resources, Inc. (Continental) is proposing a route change to the proposed Buddy Domindgo Distribution Line (Project). Consultation letters were sent out for the previous alignment on November 3, 2021. A figure depicting the new alignment is attached. The new alignment is 3.1 miles long and located in Williams County, North Dakota. spanning across portions of:

- Section 2, Township 155N, Range 99W
- Section 26, Township 156N, Range 99W
- Section 27, Township 156N, Range 99W
- Section 35, Township 156N, Range 99W

The purpose of this request is to provide the U.S. Fish and Wildlife Service (USFWS) with notification of the proposed Project and to share Continental's analysis of the environmental topics relevant to the Commission's siting requirements. The siting process allows agencies to participate in the regulatory process should you choose to comment on the Project, or the analysis contained herein.

On February 2, 2022, Carlson McCain conducted a web-based consultation using USFWS's IPaC system. The species addressed in this analysis are based upon results of the project specific query of the IPaC system.

Federally Listed Species Analysis:

The results of the search of the USFWS's IPaC system found the following:

- Northern long-eared bat (*Myotis septentrionalis*) – threatened
- Piping plover (*Charadrius melodus*) – threatened
- Red knot (*Calidris canutus rufa*) –threatened
- Dakota Skipper (*Hesperia docatoae*) – threatened
- Whooping crane (*Grus americana*) – endangered

Northern long-eared bat:

The northern long-eared bat (NLEB) roosts underneath bark, in cavities, or in crevices of both live and dead trees. Populations have also been found in cool environments such as caves and mines and prefer to spend winter hibernating in locations with high humidity and no air currents. Breeding females will congregate and form colonies in May to late July for pup rearing. White-nose syndrome (WNS) is the predominant threat to the northern long-eared bat. North Dakota is included in the current extent of WNS zone per the Final 4(d) Rule. The field survey did not identify any trees within the Survey Corridor. No potential winter hibernacula were observed within the Survey Corridor and there are no known bat hibernacula in Williams County (NDGFD 2021). It is reasonable to expect the Project will have **no effect** on the northern long-eared bat.

Piping plover

The Piping plover is associated with shorelines along small alkaline lakes, large reservoir beaches, and river islands and adjacent sand pits. Breeding birds select wide beaches with highly clumped vegetation covering less than 25 percent of the area. Breeding season in North Dakota occurs mid-April through August. The Missouri River and Lake Sakakawea, approximately 12 miles south of the site at its nearest point, are the closest designated critical habitats for the piping plover. Desktop analysis supported with field studies have concluded that no suitable habitat is present within the Project area. On this basis we conclude that the Project will have **no effect** on the piping plover.

Red knot

The red knot migrates between breeding grounds in Canada and wintering grounds in South America. A significant factor threatening the red knot is destruction and modification of its habitat due to beach erosion and shoreline protection and stabilization projects. Migratory behavior and habitat requirements of this species are poorly understood particularly for those

populations utilizing the midcontinent flyways. Inland stopovers include the Mississippi Valley, Great Lakes, and Great Plains. Desktop analysis supported with field studies have concluded that no suitable habitat is present within the Project area. On this basis we conclude that the Project will have **no effect** on the red knot.

Whooping crane

The whooping crane is a large-bodied marsh species that breeds primarily in Canada and winters in the Gulf of Mexico. This species has been closely studied and monitored in recent years due to its limited population. North Dakota is located within the migratory route for the species, providing roosting and feeding opportunities during migration. This species prefers larger wetland complexes for roosting habitat, typically using adjacent uplands for foraging opportunities.

Precautionary measures will be implemented if whooping cranes are sighted in or near the Project area. Continental will voluntarily suspend heavy equipment operation activities and notify the USFWS should a whooping crane be spotted within 0.5 mile of the Project area. Heavy equipment activities will resume upon the departure of the individual(s). Construction activities would likely serve as a deterrent for migrating cranes. Once the Project has been constructed and disturbed areas restored, the Project would largely resemble the surrounding landscape and would be available for crane utilization. The Project would not result in a loss of crane habitat. Provided the mitigation measures are fully implemented, we concluded that the Project would have **no effect** on the whooping crane.

Dakota skipper

The Dakota skipper is a diminutive butterfly of the prairie. The species is an obligate resident of high-quality prairie grasslands whose range includes the prairies of Canada in Manitoba and Saskatchewan, and North Dakota, South Dakota, and Minnesota. The species is native to these areas (USFWS, 2019). The historic range may have previously extended south to include portions of Illinois and Iowa; locations where the species is now considered extirpated (USFWS, 2016). The preferred habitat ranges from wet-mesic tall grass prairie to dry-mesic mixed grass prairie of high quality (Larson, 2019). Additionally, they prefer habitats which have wood lily (*Lilium philadelphicum*) and mountain deathcamas (*Zigadenus elegans*), and where nectar sources are present. Based upon field survey and desktop analysis, the Project is located on cultivated cropland and heavily utilized rangeland and therefore is not likely to provide suitable habitat for the Dakota skipper. It is reasonable to expect the Project **may affect** but is **not likely to adversely affect** the Dakota skipper.

USFWS Managed Lands:

Conservation programs such as Waterfowl Production Areas and wetland and grassland easements represent an important tool used by USFWS to identify and manage high quality wildlife habitat. A review of public records failed to identify any of these USFWS managed lands in the Project study area. Continental requests that USFWS notify Continental of any USFWS managed lands located within the proposed study area.

Migratory Bird Consultation:

The USFWS administers various wildlife related mandates of national concern including the Migratory Bird Treaty Act (MBTA). Continental understands that unlike the Endangered Species Act, the MBTA has no provisions for the allowance of a take and therefore compliance may best be achieved by avoiding or minimizing the potential to interact with migratory species during the active breeding season. Continental also understands that in North Dakota, the breeding season is typically defined as occurring annually from February 1 through July 15. Construction is scheduled to take place in the first quarter of 2022. If construction activities occur during the nesting season, pre-construction surveys for nesting birds would be performed.

Carlson McCain has been retained by Continental to provide environmental consulting support for this Project. Should you have any questions or require additional information, please contact me at 701-595-7007 or ctucker@carlsonmccain.com. In closing, upon your review of this Project, should you choose to comment, a timely response is respectfully requested.

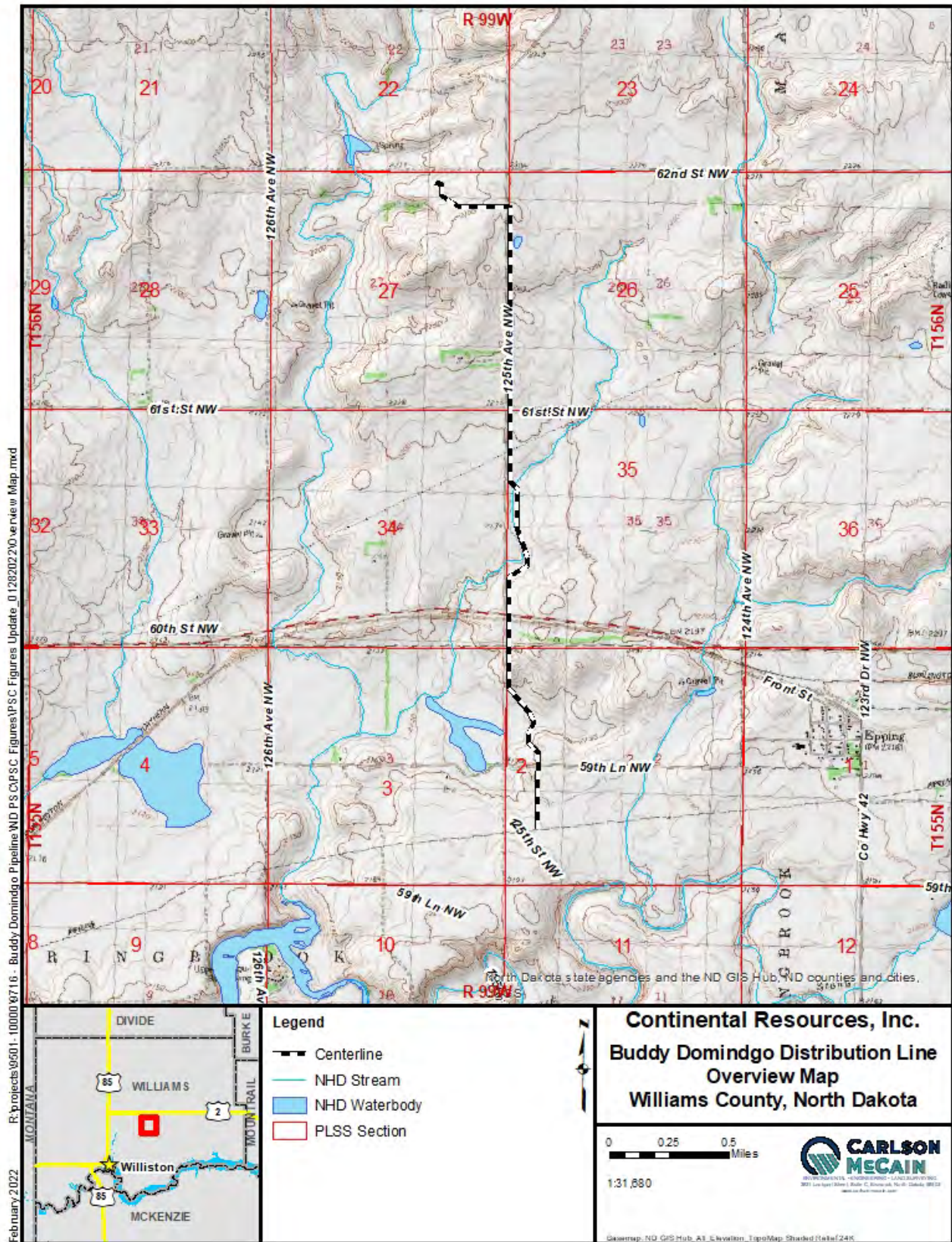
Sincerely,



Chad Tucker
Wildlife Biologist
Carlson McCain, Inc.

Attachment: Project Map

cc: Continental Resources, Inc. Project Files



February 8, 2022

Drew Becker
U.S. Fish and Wildlife Service
North Dakota Ecological Services-Field Office
3425 Miriam Ave.
Bismarck, ND 58501-7926

The U.S. Fish and Wildlife Service concurs with your conclusion that the described project will not adversely affect listed species. Contact this office if changes are made or new information becomes available.

Field Supervisor

RE: Continental Resources, Inc.
Buddy Domindgo Pipeline Project
Project Notification Letter and Review Request

Mr. Becker,

Continental Resources, Inc. (Continental) is proposing a route change to the proposed Buddy Domindgo Distribution Line (Project). Consultation letters were sent out for the previous alignment on November 3, 2021. A figure depicting the new alignment is attached. The new alignment is 3.1 miles long and located in Williams County, North Dakota. spanning across portions of:

- Section 2, Township 155N, Range 99W
- Section 26, Township 156N, Range 99W
- Section 27, Township 156N, Range 99W
- Section 35, Township 156N, Range 99W

The purpose of this request is to provide the U.S. Fish and Wildlife Service (USFWS) with notification of the proposed Project and to share Continental's analysis of the environmental topics relevant to the Commission's siting requirements. The siting process allows agencies to participate in the regulatory process should you choose to comment on the Project, or the analysis contained herein.

On February 2, 2022, Carlson McCain conducted a web-based consultation using USFWS's IPaC system. The species addressed in this analysis are based upon results of the project specific query of the IPaC system.

Federally Listed Species Analysis:

The results of the search of the USFWS's IPaC system found the following:

- Northern long-eared bat (*Myotis septentrionalis*) – threatened
- Piping plover (*Charadrius melodus*) – threatened
- Red knot (*Calidris canutus rufa*) –threatened
- Dakota Skipper (*Hesperia docatoae*) – threatened
- Whooping crane (*Grus americana*) – endangered

Northern long-eared bat:

The northern long-eared bat (NLEB) roosts underneath bark, in cavities, or in crevices of both live and dead trees. Populations have also been found in cool environments such as caves and mines and prefer to spend winter hibernating in locations with high humidity and no air currents. Breeding females will congregate and form colonies in May to late July for pup rearing. White-nose syndrome (WNS) is the predominant threat to the northern long-eared bat. North Dakota is included in the current extent of WNS zone per the Final 4(d) Rule. The field survey did not identify any trees within the Survey Corridor. No potential winter hibernacula were observed within the Survey Corridor and there are no known bat hibernacula in Williams County (NDGFD 2021). It is reasonable to expect the Project will have **no effect** on the northern long-eared bat.

Piping plover

The Piping plover is associated with shorelines along small alkaline lakes, large reservoir beaches, and river islands and adjacent sand pits. Breeding birds select wide beaches with highly clumped vegetation covering less than 25 percent of the area. Breeding season in North Dakota occurs mid-April through August. The Missouri River and Lake Sakakawea, approximately 12 miles south of the site at its nearest point, are the closest designated critical habitats for the piping plover. Desktop analysis supported with field studies have concluded that no suitable habitat is present within the Project area. On this basis we conclude that the Project will have **no effect** on the piping plover.

Red knot

The red knot migrates between breeding grounds in Canada and wintering grounds in South America. A significant factor threatening the red knot is destruction and modification of its habitat due to beach erosion and shoreline protection and stabilization projects. Migratory behavior and habitat requirements of this species are poorly understood particularly for those

populations utilizing the midcontinent flyways. Inland stopovers include the Mississippi Valley, Great Lakes, and Great Plains. Desktop analysis supported with field studies have concluded that no suitable habitat is present within the Project area. On this basis we conclude that the Project will have **no effect** on the red knot.

Whooping crane

The whooping crane is a large-bodied marsh species that breeds primarily in Canada and winters in the Gulf of Mexico. This species has been closely studied and monitored in recent years due to its limited population. North Dakota is located within the migratory route for the species, providing roosting and feeding opportunities during migration. This species prefers larger wetland complexes for roosting habitat, typically using adjacent uplands for foraging opportunities.

Precautionary measures will be implemented if whooping cranes are sighted in or near the Project area. Continental will voluntarily suspend heavy equipment operation activities and notify the USFWS should a whooping crane be spotted within 0.5 mile of the Project area. Heavy equipment activities will resume upon the departure of the individual(s). Construction activities would likely serve as a deterrent for migrating cranes. Once the Project has been constructed and disturbed areas restored, the Project would largely resemble the surrounding landscape and would be available for crane utilization. The Project would not result in a loss of crane habitat. Provided the mitigation measures are fully implemented, we concluded that the Project would have **no effect** on the whooping crane.

Dakota skipper

The Dakota skipper is a diminutive butterfly of the prairie. The species is an obligate resident of high-quality prairie grasslands whose range includes the prairies of Canada in Manitoba and Saskatchewan, and North Dakota, South Dakota, and Minnesota. The species is native to these areas (USFWS, 2019). The historic range may have previously extended south to include portions of Illinois and Iowa; locations where the species is now considered extirpated (USFWS, 2016). The preferred habitat ranges from wet-mesic tall grass prairie to dry-mesic mixed grass prairie of high quality (Larson, 2019). Additionally, they prefer habitats which have wood lily (*Lilium philadelphicum*) and mountain deathcamas (*Zigadenus elegans*), and where nectar sources are present. Based upon field survey and desktop analysis, the Project is located on cultivated cropland and heavily utilized rangeland and therefore is not likely to provide suitable habitat for the Dakota skipper. It is reasonable to expect the Project **may affect** but is **not likely to adversely affect** the Dakota skipper.

USFWS Managed Lands:

Conservation programs such as Waterfowl Production Areas and wetland and grassland easements represent an important tool used by USFWS to identify and manage high quality wildlife habitat. A review of public records failed to identify any of these USFWS managed lands in the Project study area. Continental requests that USFWS notify Continental of any USFWS managed lands located within the proposed study area.

Migratory Bird Consultation:

The USFWS administers various wildlife related mandates of national concern including the Migratory Bird Treaty Act (MBTA). Continental understands that unlike the Endangered Species Act, the MBTA has no provisions for the allowance of a take and therefore compliance may best be achieved by avoiding or minimizing the potential to interact with migratory species during the active breeding season. Continental also understands that in North Dakota, the breeding season is typically defined as occurring annually from February 1 through July 15. Construction is scheduled to take place in the first quarter of 2022. If construction activities occur during the nesting season, pre-construction surveys for nesting birds would be performed.

Carlson McCain has been retained by Continental to provide environmental consulting support for this Project. Should you have any questions or require additional information, please contact me at 701-595-7007 or ctucker@carlsonmccain.com. In closing, upon your review of this Project, should you choose to comment, a timely response is respectfully requested.

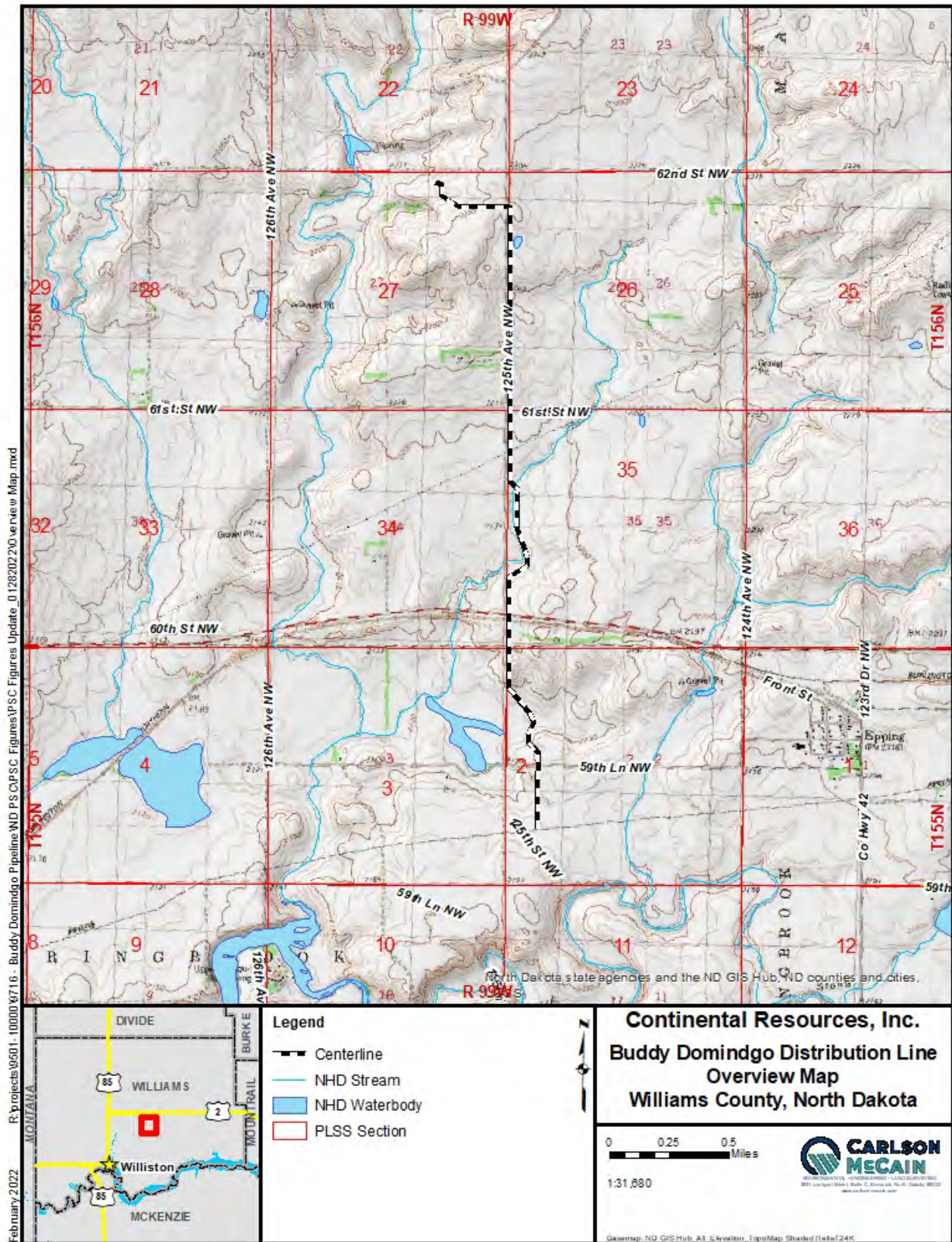
Sincerely,



Chad Tucker
Wildlife Biologist
Carlson McCain, Inc.

Attachment: Project Map

cc: Continental Resources, Inc. Project Files



U.S. DEPARTMENT OF DEFENSE-CABLE AFFAIRS



November 3, 2021

Cy Munos
Chief
U.S. Department of Defense-Cable Affairs
Minot Air Force Base
91 MMXS/MMXSFK
Minot, ND 58705

RE: Continental Resources, Inc.
Buddy Domindgo Pipeline Project
Project Notification Letter and Review Request

Dear Cy Munos,

Continental Resources, Inc. is proposing to construct and operate 5.1 miles of natural gas pipeline in Williams County. The project is referred to as the Buddy Domindgo Pipeline Project (Project) and will be located in Williams County, North Dakota spanning across:

- Section 2, Township 155N, Range 99W
- Section 25, Township 156N, Range 99W
- Section 26, Township 156N, Range 99W
- Section 27, Township 156N, Range 99W
- Section 35, Township 156N, Range 99W
- Section 36, Township 156N, Range 99W

The Project will transfer natural gas that will be compressed and used for enhanced oil recovery. Construction activities are scheduled to begin in the first quarter of 2022 with pipeline commissioning and right-of-way restoration immediately following construction. The Project site and a 1-mile-wide corridor (Study Area) are depicted on the attached map.

The purpose of this letter is to provide notification of the proposed Project and advise you that your agency has the opportunity to participate in the regulatory process should you choose to comment on the Project.

Carlson McCain Inc. has been retained by Continental Resources, Inc. to provide environmental consulting support for this Project. Should you have any questions or require additional information, please contact me at 701-595-7007 or ctucker@carlsonmccain.com.

In closing, upon your review of this Project, should you choose to comment, a timely response is respectfully requested.

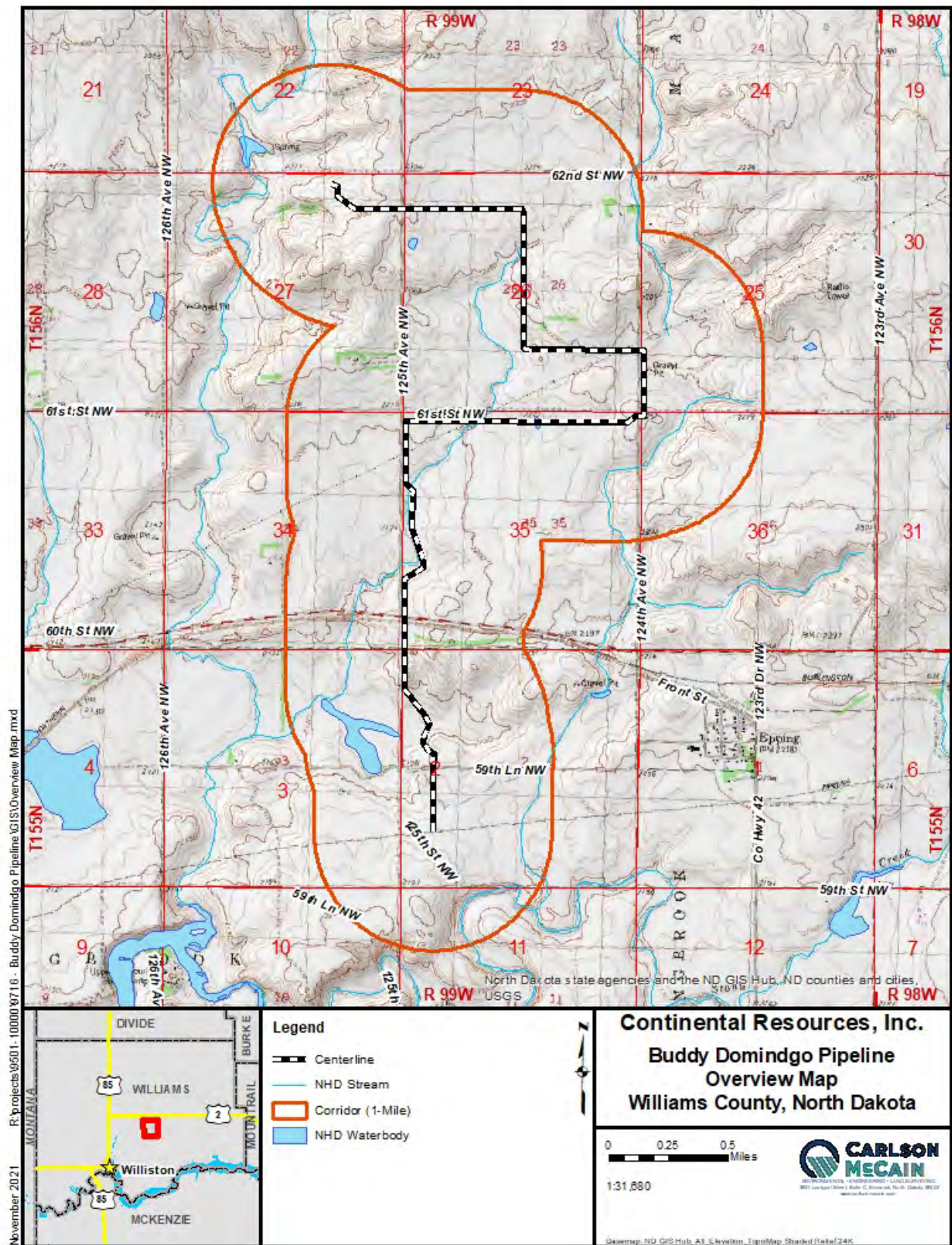
Sincerely,



Chad Tucker
Wildlife Biologist
Carlson McCain Inc.

Attachment: Project Map

cc: Continental Resources, Inc. Project Files



From: [JOHNSON, BRUCE A GS-13 USAF AFGSC 5 CES/CENP](#)
To: [Joe Peterson](#)
Cc: [Chad Tucker](#); [Todd Hartleben](#); [MUNOS, CY I GS-11 USAF AFGSC 91 MMXS/MMXSFK](#); [WARREN, SAMUELE M CIV USAF AFGSC 5 CES/CENP](#)
Subject: RE: CRI - Buddy Domindgo Pipeline Project; Project Notification Letter and Review Request
Date: Wednesday, November 24, 2021 8:36:38 AM
Attachments: [image001.png](#)
[DoD Cable Affairs Consult letter.pdf](#)

Good afternoon Mr. Peterson,

Thank you for reaching out to Minot AFB to review the Buddy Domindgo Pipeline Project. Minot AFB has no objections to the proposed pipe route shown on the Overview Map (dated November 2021) provided by Carlson McCain.

Respectfully,
Bruce

From: Joe Peterson <jpeterson@carlsonmccain.com>
Sent: Tuesday, November 23, 2021 12:39 PM
To: JOHNSON, BRUCE A GS-13 USAF AFGSC 5 CES/CENP <bruce.johnson.25@us.af.mil>
Cc: Chad Tucker <ctucker@carlsonmccain.com>; Todd Hartleben <thartleben@carlsonmccain.com>
Subject: [Non-DoD Source] CRI - Buddy Domindgo Pipeline Project; Project Notification Letter and Review Request

Good afternoon,

I'm following up on a letter request submitted to the Minot Air Force Base dated November 3rd, 2021 to:

- 1) Provide notification of the proposed Continental Resources, Inc. Buddy Domindgo Pipeline Project, and
- 2) Identify and/or confirm that no intercontinental ballistic missiles and launch facilities exist within the Project Study Area.

Carlson McCain (CM) been retained by Continental Resources, Inc. to provide environmental consulting support as well as prepare the North Dakota Public Service Commission Siting Application for the project. For your convenience I've attached a copy of the November 3rd, 2021, notification letter to assist in your review.

Please acknowledge receipt of this email and provide any comments you may have to Chad Tucker (ctucker@carlsonmccain.com) and/or me.

Thank you for your time and consideration.

Joe Peterson

Sr. Environmental Specialist



218.390.5411

CARLSONMCCAIN.COM

The information transmitted by this email is intended only for the person or entity to which it is addressed. This email may contain proprietary, business-confidential and/or privileged material. If you are not the intended recipient of this message, be aware that any use, review, retransmission, distribution, reproduction or any action taken in reliance upon this message is strictly prohibited. If you received this in error, please contact the sender and delete the material from all computers.



February 8, 2022

Cy Munos, Chief
U.S. Department of Defense-Cable Affairs
Minot Air Force Base
91 MMXS/MMXSFK
DSN: 453-6053
Minot, ND 58705

RE: Continental Resources, Inc.
Buddy Domindgo Distribution Line
Revised Project Notification Letter and Review Request

Mr. Munos,

Continental Resources, Inc. is proposing a route change to the proposed Buddy Domindgo Distribution Line (Project). Consultation letters were sent out for the previous alignment on November 3, 2021. A figure depicting the new alignment is attached. The new alignment is 3.1 miles long and located in Williams County, North Dakota spanning across portions of:

- Section 2, Township 155N, Range 99W
- Section 26, Township 156N, Range 99W
- Section 27, Township 156N, Range 99W
- Section 35, Township 156N, Range 99W

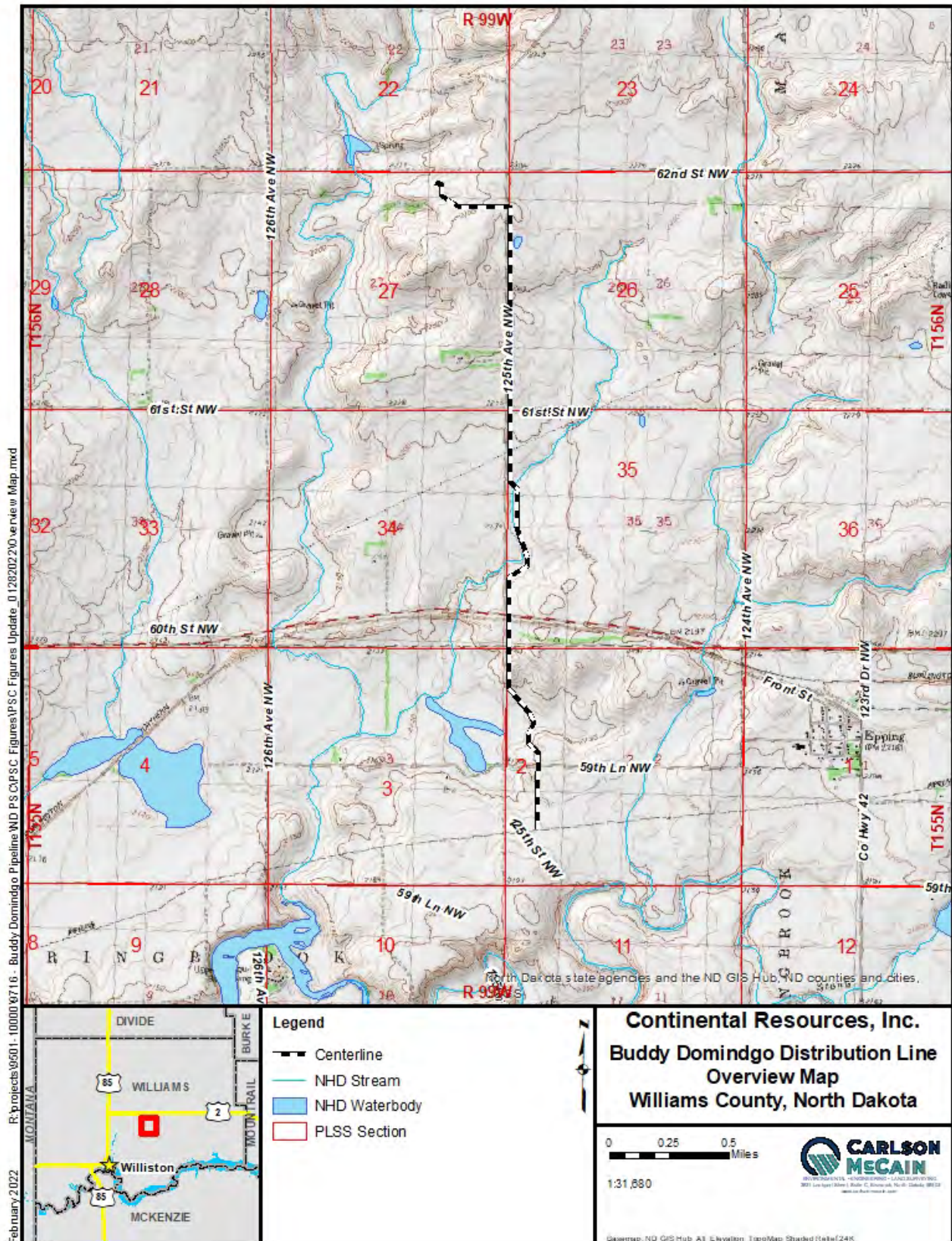
The purpose of this letter is to provide notification of the revision to the proposed Project; and to identify the location of intercontinental ballistic missiles and launch facilities within the Project Study Area, should they occur.

Carlson McCain Inc. has been retained by Continental Resources, Inc. to provide environmental consulting support for this Project. Should you have any questions or require additional information, please contact me at 701-595-7007 or ctucker@carlsonmccain.com.

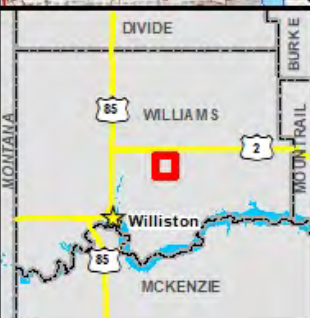
A handwritten signature in blue ink that reads "Chad Tucker".

Chad Tucker
Wildlife Biologist
Carlson McCain Inc.

Attachment: Project Map



R:\projects\9501-10000\9716 - Buddy Domindgo Pipeline ND PS CVPSC Figures\PS C Figures Update - 01282022\210-Overview Map.mxd
 February 2022



Legend

- Centerline
- NHD Stream
- NHD Waterbody
- PLSS Section

Continental Resources, Inc.
Buddy Domindgo Distribution Line
Overview Map
Williams County, North Dakota

0 0.25 0.5 Miles

1:31,680

Geomap: ND GIS Hub: A3: Elevation TopoMap Shaded (8x8)/24K

From: [JOHNSON, BRUCE A GS-13 USAF AFGSC 5 CES/CENP](#)
To: [Joe Peterson](#)
Cc: [Chad Tucker](#); [MUNOS, CY I GS-11 USAF AFGSC 91 MMXS/MMXSFK](#); [WARREN, SAMUELE M CIV USAF AFGSC 5 CES/CENP](#)
Subject: RE: REVISED ROUTE_ CRI - Buddy Domindgo Pipeline Project; Project Notification Letter and Review Request
Date: Tuesday, February 8, 2022 4:32:20 PM
Attachments: [image001.png](#)

Good afternoon Mr. Peterson,

Thank you for reaching out to Minot AFB to review the Buddy Domindgo Pipeline Project. Minot AFB has no objections to the proposed pipe route change shown in the Revised Project Notification Letter (dated February 8, 2022) provided by Carlson McCain.

Respectfully,
Bruce

From: Joe Peterson <jpeterson@carlsonmccain.com>
Sent: Tuesday, February 8, 2022 2:16 PM
To: JOHNSON, BRUCE A GS-13 USAF AFGSC 5 CES/CENP <bruce.johnson.25@us.af.mil>
Cc: Chad Tucker <ctucker@carlsonmccain.com>
Subject: [URL Verdict: Unknown][Non-DoD Source] REVISED ROUTE_ CRI - Buddy Domindgo Pipeline Project; Project Notification Letter and Review Request

Good afternoon,

Carlson McCain (CM) been retained by Continental Resources, Inc. to provide environmental consulting support as well as prepare the North Dakota Public Service Commission Siting Application for the Buddy Domindgo Pipeline Project (Project). The attached letter and revised map dated February 8, 2022 are being provided to inform you of a route revision to the proposed Project and to request identification and/or confirmation that no intercontinental ballistic missiles and launch facilities exist within the Project area. For you reference/comparison, I've also attached the original November 3rd, 2021 letter and map.

Please acknowledge receipt of this email and provide any comments you may have to Chad Tucker (ctucker@carlsonmccain.com) and/or me.

Thank you (again) for your time and consideration.

Regards,

Joe Peterson

Sr. Environmental Specialist



218.390.5411

CARLSONMCCAIN.COM

From: JOHNSON, BRUCE A GS-13 USAF AFGSC 5 CES/CENP <bruce.johnson.25@us.af.mil>
Sent: Wednesday, November 24, 2021 8:36 AM
To: Joe Peterson <jpeterson@carlsonmccain.com>
Cc: Chad Tucker <ctucker@carlsonmccain.com>; Todd Hartleben <thartleben@carlsonmccain.com>; MUNOS, CY I GS-11 USAF AFGSC 91 MMXS/MMXSFK <cy.munos@us.af.mil>; WARREN, SAMUELE M CIV USAF AFGSC 5 CES/CENP <samuele.warren.1@us.af.mil>
Subject: RE: CRI - Buddy Domindgo Pipeline Project; Project Notification Letter and Review Request

Good afternoon Mr. Peterson,

Thank you for reaching out to Minot AFB to review the Buddy Domindgo Pipeline Project. Minot AFB has no objections to the proposed pipe route shown on the Overview Map (dated November 2021) provided by Carlson McCain.

Respectfully,
Bruce

From: Joe Peterson <jpeterson@carlsonmccain.com>
Sent: Tuesday, November 23, 2021 12:39 PM
To: JOHNSON, BRUCE A GS-13 USAF AFGSC 5 CES/CENP <bruce.johnson.25@us.af.mil>
Cc: Chad Tucker <ctucker@carlsonmccain.com>; Todd Hartleben <thartleben@carlsonmccain.com>
Subject: [Non-DoD Source] CRI - Buddy Domindgo Pipeline Project; Project Notification Letter and Review Request

Good afternoon,

I'm following up on a letter request submitted to the Minot Air Force Base dated November 3rd, 2021 to:

- 1) Provide notification of the proposed Continental Resources, Inc. Buddy Domindgo Pipeline Project, and
- 2) Identify and/or confirm that no intercontinental ballistic missiles and launch facilities exist within the Project Study Area.

Carlson McCain (CM) been retained by Continental Resources, Inc. to provide environmental consulting support as well as prepare the North Dakota Public Service Commission Siting Application

for the project. For your convenience I've attached a copy of the November 3rd, 2021, notification letter to assist in your review.

Please acknowledge receipt of this email and provide any comments you may have to Chad Tucker (ctucker@carlsonmccain.com) and/or me.

Thank you for your time and consideration.

Joe Peterson

Sr. Environmental Specialist



218.390.5411

CARLSONMCCAIN.COM

The information transmitted by this email is intended only for the person or entity to which it is addressed. This email may contain proprietary, business-confidential and/or privileged material. If you are not the intended recipient of this message, be aware that any use, review, retransmission, distribution, reproduction or any action taken in reliance upon this message is strictly prohibited. If you received this in error, please contact the sender and delete the material from all computers.

U.S. ARMY CORPS OF ENGINEERS



November 3, 2021

Patricia McQueary
State Program Manager
U.S. Army Corps of Engineers-Omaha District
3319 University Street
Bismarck, ND 58504

RE: Continental Resources, Inc.
Buddy Domindgo Pipeline Project
Project Notification Letter and Review Request

Dear Patricia McQueary,

Continental Resources, Inc. is proposing to construct and operate 5.1 miles of natural gas pipeline in Williams County. The project is referred to as the Buddy Domindgo Pipeline Project (Project) and will be located in Williams County, North Dakota spanning across:

- Section 2, Township 155N, Range 99W
- Section 25, Township 156N, Range 99W
- Section 26, Township 156N, Range 99W
- Section 27, Township 156N, Range 99W
- Section 35, Township 156N, Range 99W
- Section 36, Township 156N, Range 99W

The Project will transfer natural gas that will be compressed and used for enhanced oil recovery. Construction activities are scheduled to begin in the first quarter of 2022 with pipeline commissioning and right-of-way restoration immediately following construction. The Project site and a 1-mile-wide corridor (Study Area) are depicted on the attached map.

The purpose of this letter is to provide notification of the proposed Project and advise you that your agency has the opportunity to participate in the regulatory process should you choose to comment on the Project.

Carlson McCain Inc. has been retained by Continental Resources, Inc. to provide environmental consulting support for this Project. Should you have any questions or require additional information, please contact me at 701-595-7007 or ctucker@carlsonmccain.com.

*Buddy Domindgo Pipeline Project
Williams County, North Dakota*

November 3, 2021

In closing, upon your review of this Project, should you choose to comment, a timely response is respectfully requested.

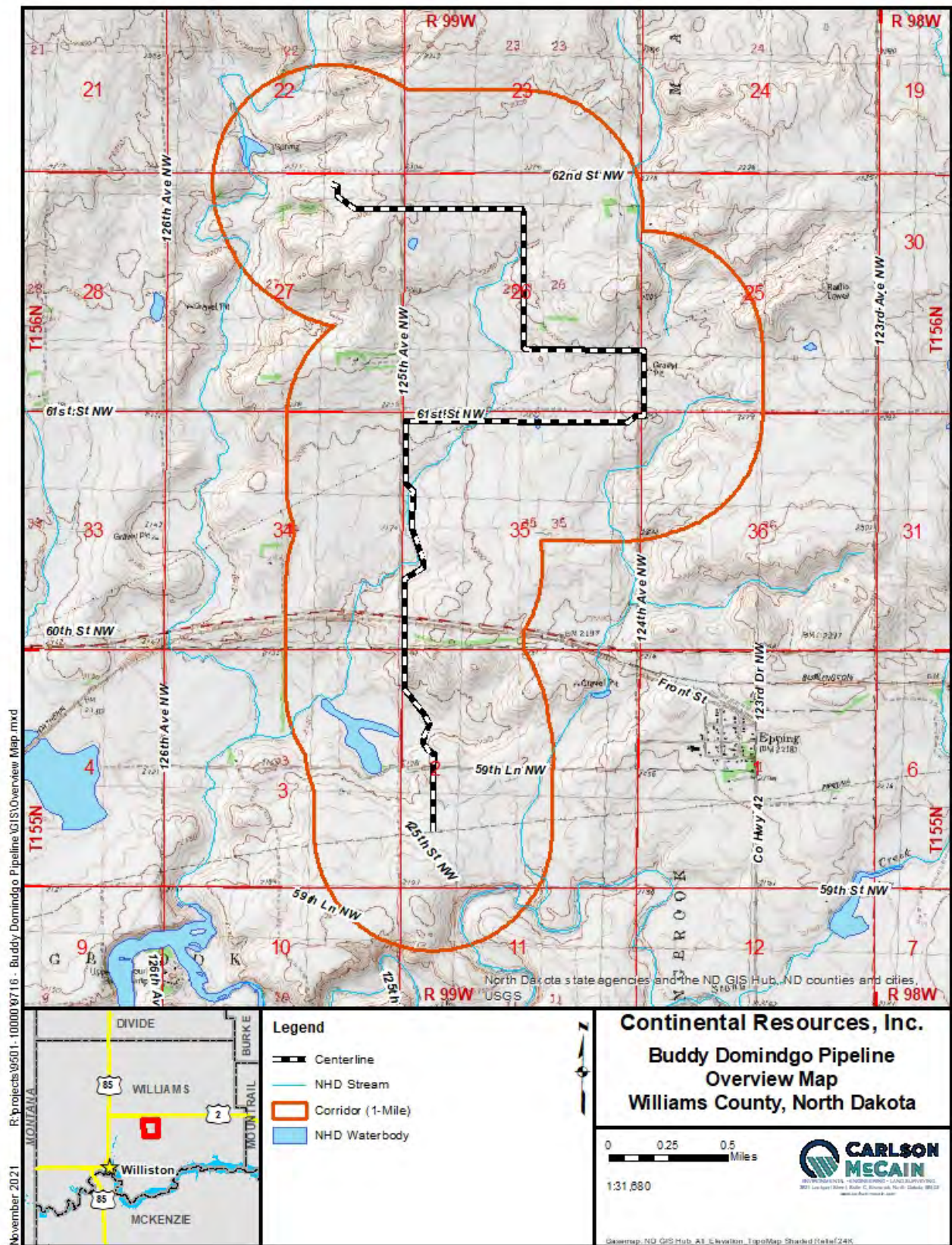
Sincerely,



Chad Tucker
Wildlife Biologist
Carlson McCain Inc.

Attachment: Project Map

cc: Continental Resources, Inc. Project Files





DEPARTMENT OF THE ARMY
CORPS OF ENGINEERS, OMAHA DISTRICT
NORTH DAKOTA REGULATORY OFFICE
3319 UNIVERSITY DRIVE
BISMARCK, NORTH DAKOTA 58504-7565

November 12, 2021

NWO-2021-1997-BIS

Carlson McCain
Attn: Mr. Chad Tucker
3831 Lockport Street, Suite C
Bismarck, North Dakota 58503

Dear Mr. Tucker:

This is in response to your solicitation letter received on November 8, 2021 requesting Department of the Army (DA), United States Army Corps of Engineers (Corps) comments on the proposed Continental Resources, Inc., Buddy Domindgo Pipeline Project. The project is located in portion of Sections 2, 25, 26, and 27, Township 155 North, Range 99 West, and Sections 35 and 36, Township 156 North, Range 99 West, Williams County, North Dakota.

Corps Regulatory Offices administers Section 404 of the Clean Water Act. Section 404 of the Clean Water Act regulates the discharge of dredge or fill material (temporarily or permanently) in waters of the United States. Waters of the United States may include, but are not limited to, rivers, streams, ditches, coulees, lakes, ponds, and their adjacent wetlands. Fill material includes, but is not limited to, rock, sand, soil, clay, plastics, construction debris, wood chips, overburden from mines or other excavation activities and materials used to create any structure or infrastructure in waters of the United States.

Enclosed for your information is the Fact Sheet for Nationwide Permit 12, Utility Line Activities. Utility lines are already authorized by Nationwide Permit 12 provided the utility line can be placed without any change to pre-construction contours and all other proposed construction activities and facilities are in compliance with the Nationwide's permit conditions and 401 Water Quality Certification. On Tribal Lands, Water Quality Certification is denied for all Nationwide Permits. Applicants must work with EPA to obtain individual water quality certification. Please note the pre-construction notification requirements on page 2 of the fact sheet. If a project involves any one of the notification requirements, the project proponent must submit a DA application. Furthermore, a project must also be in compliance with the "Regional Conditions for Nationwide Permits within the State of North Dakota", found on pages 23 thru 30 of the fact sheet.

In the event your project(s) requires approval from the U.S. Army Corps of Engineers and cannot be authorized by Nationwide Permit(s), a Standard or Individual Permit will be required. A project that requires a Standard or Individual Permit is intensely reviewed and will require the issuance of a public notice. A Standard or Individual Permit generally requires a minimum of 120 days for processing but based on the project impacts and comments received through the public notice may extend well beyond 120 days.


This correspondence letter does not approve the proposed construction work or does not verify the proposed project complies with the Nationwide Permit(s).

If this project requires a Section 404 permit, please complete and submit the enclosed Department of the Army permit application (ENG Form 6082) to the U.S. Army Corps of Engineers, North Dakota Regulatory Office, 3319 University Drive, North Dakota 58504 or to the email address below. If you are unsure if a permit is required, you may submit an application; include a project location map, description of work, and construction methodology.

The North Dakota Regulatory office can accept (and prefers) electronic submissions to the following email: CENWO-OD-RND@usace.army.mil.

If we can be of further assistance or should you have any questions regarding our program, please do not hesitate to contact this office by letter of phone at (701) 255-0015.

Sincerely,



Patricia L. McQueary
State Program Manager
North Dakota

Enclosures

- NWP #12 Fact Sheet
- DA application



February 8, 2022

Patricia McQueary
State Program Manager
U.S. Army Corps of Engineers-Omaha District
3319 University Street
Bismarck, ND 58504

RE: Continental Resources, Inc.
Buddy Domindgo Distribution Line
Project Notification Letter and Review Request

Dear Patricia McQueary,

Continental Resources, Inc. is proposing a route change to the proposed Buddy Domindgo Distribution Line (Project). Consultation letters were sent out for the previous alignment on November 3, 2021. A figure depicting the new alignment is attached. The new alignment is 3.1 miles long and located in Williams County, North Dakota spanning across portions of:

- Section 2, Township 155N, Range 99W
- Section 26, Township 156N, Range 99W
- Section 27, Township 156N, Range 99W
- Section 35, Township 156N, Range 99W

The purpose of this letter is to provide notification of the proposed Project and advise you that your agency has the opportunity to participate in the regulatory process should you choose to comment on the Project.

Carlson McCain Inc. has been retained by Continental Resources, Inc. to provide environmental consulting support for this Project. Should you have any questions or require additional information, please contact me at 701-595-7007 or ctucker@carlsonmccain.com.

In closing, upon your review of this Project, should you choose to comment, a timely response is respectfully requested.

Sincerely,

*Buddy Domindgo Distribution Line
Williams County, North Dakota*

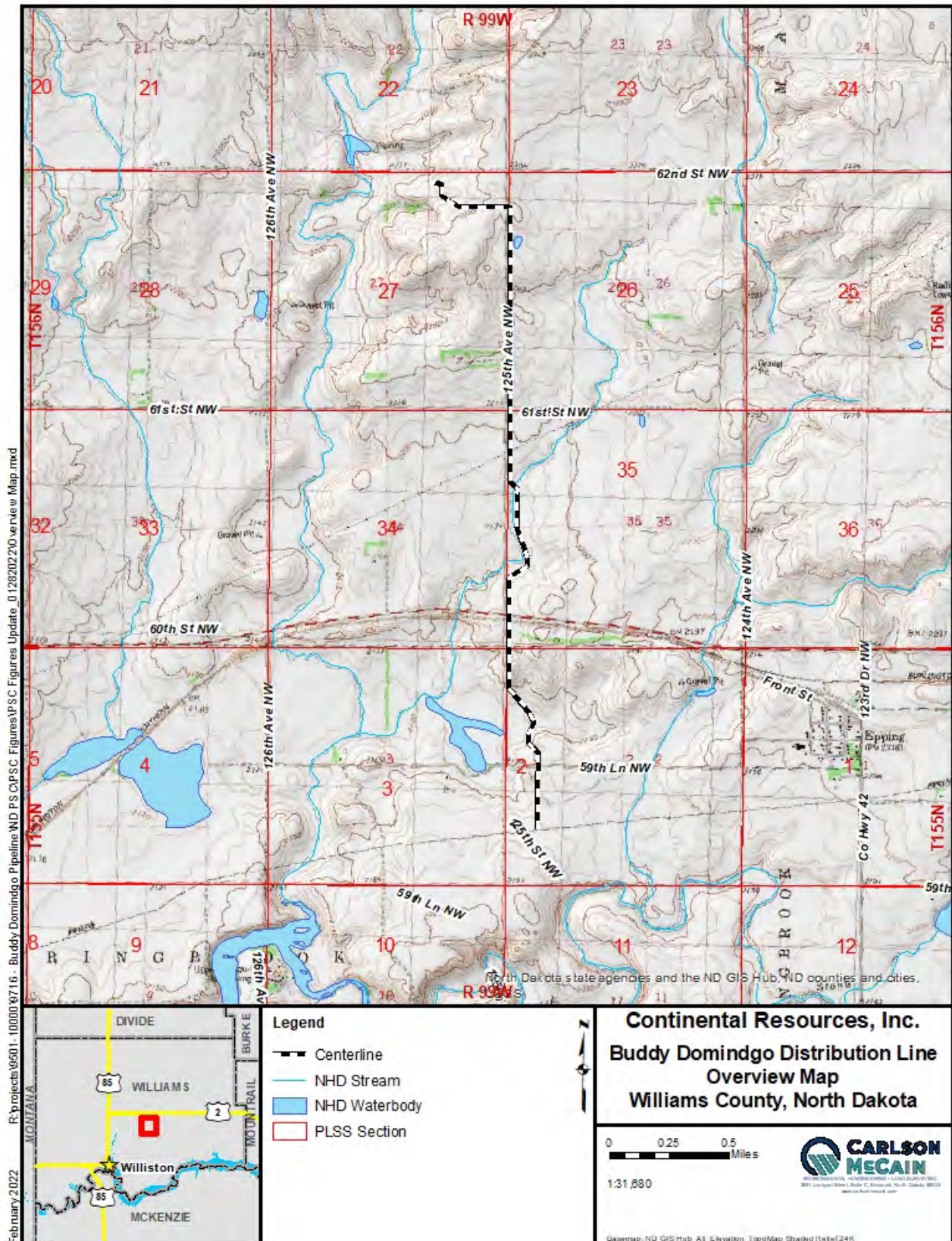
February 8, 2022

Chad Tucker

Chad Tucker
Wildlife Biologist
Carlson McCain Inc.

Attachment: Project Map

cc: Continental Resources, Inc. Project Files



From: [Nygard, Jeremy S CIV USARMY CENWO \(USA\)](#)
To: [Chad Tucker](#)
Subject: NWO-2021-01997-BIS, Carlson McCain; Continental Resources, Inc.; Buddy Domindgo Pipeline Project
Date: Thursday, February 17, 2022 2:12:54 PM
Attachments: [202101997_SOV NWP 12.pdf](#)
[Eng_Form_6082_2019Jun.pdf](#)
[NWP 12 Fact Sheet 2021.pdf](#)

Hi Chad,

Our office has reviewed the information you provided regarding the proposed Buddy Domindgo Pipeline Project route change and determined that a U.S. Army Corps of Engineers Section 404 permit may be required for your project. Please see attached letter, blank application form, and Nationwide Permit 12 fact sheet. Thank you,

v/r

Jeremy Nygard
Regulatory Permit Assistant
U.S. Army Corps of Engineers
North Dakota Regulatory Office
3319 University Drive
Bismarck, ND 58504
701-255-0015 ext. 2006

The North Dakota Regulatory office prefers that all submissions are sent electronically to the following email address: CENWO-OD-RND@usace.army.mil instead of a hard copy by mail. Please split large attachments (>25 MB) into multiple emails if needed.

U.S. DEPARTMENT OF AGRICULTURE
NATURAL RESOURCES OF CONSERVATION SERVICE
BISMARCK OFFICE



November 3, 2021

Wade D. Bott
State Soil Scientist
USDA-Natural Resources Conservation Service
Bismarck State Office
PO Box 1458
Bismarck, ND 58502-1458

RE: Continental Resources, Inc.
Buddy Domindgo Pipeline Project
Project Notification Letter and Review Request

Dear Wade D. Bott,

Continental Resources, Inc. is proposing to construct and operate 5.1 miles of natural gas pipeline in Williams County. The project is referred to as the Buddy Domindgo Pipeline Project (Project) and will be located in Williams County, North Dakota spanning across:

- Section 2, Township 155N, Range 99W
- Section 25, Township 156N, Range 99W
- Section 26, Township 156N, Range 99W
- Section 27, Township 156N, Range 99W
- Section 35, Township 156N, Range 99W
- Section 36, Township 156N, Range 99W

The Project will transfer natural gas that will be compressed and used for enhanced oil recovery. Construction activities are scheduled to begin in the first quarter of 2022 with pipeline commissioning and right-of-way restoration immediately following construction. The Project site and a 1-mile-wide corridor (Study Area) are depicted on the attached map.

The purpose of this letter is to provide notification of the proposed Project and advise you that your agency has the opportunity to participate in the regulatory process should you choose to comment on the Project.

Carlson McCain Inc. has been retained by Continental Resources, Inc. to provide environmental consulting support for this Project. Should you have any questions or require additional information, please contact me at 701-595-7007 or ctucker@carlsonmccain.com.

*Buddy Domindgo Pipeline Project
Williams County, North Dakota*

November 3, 2021

In closing, upon your review of this Project, should you choose to comment, a timely response is respectfully requested.

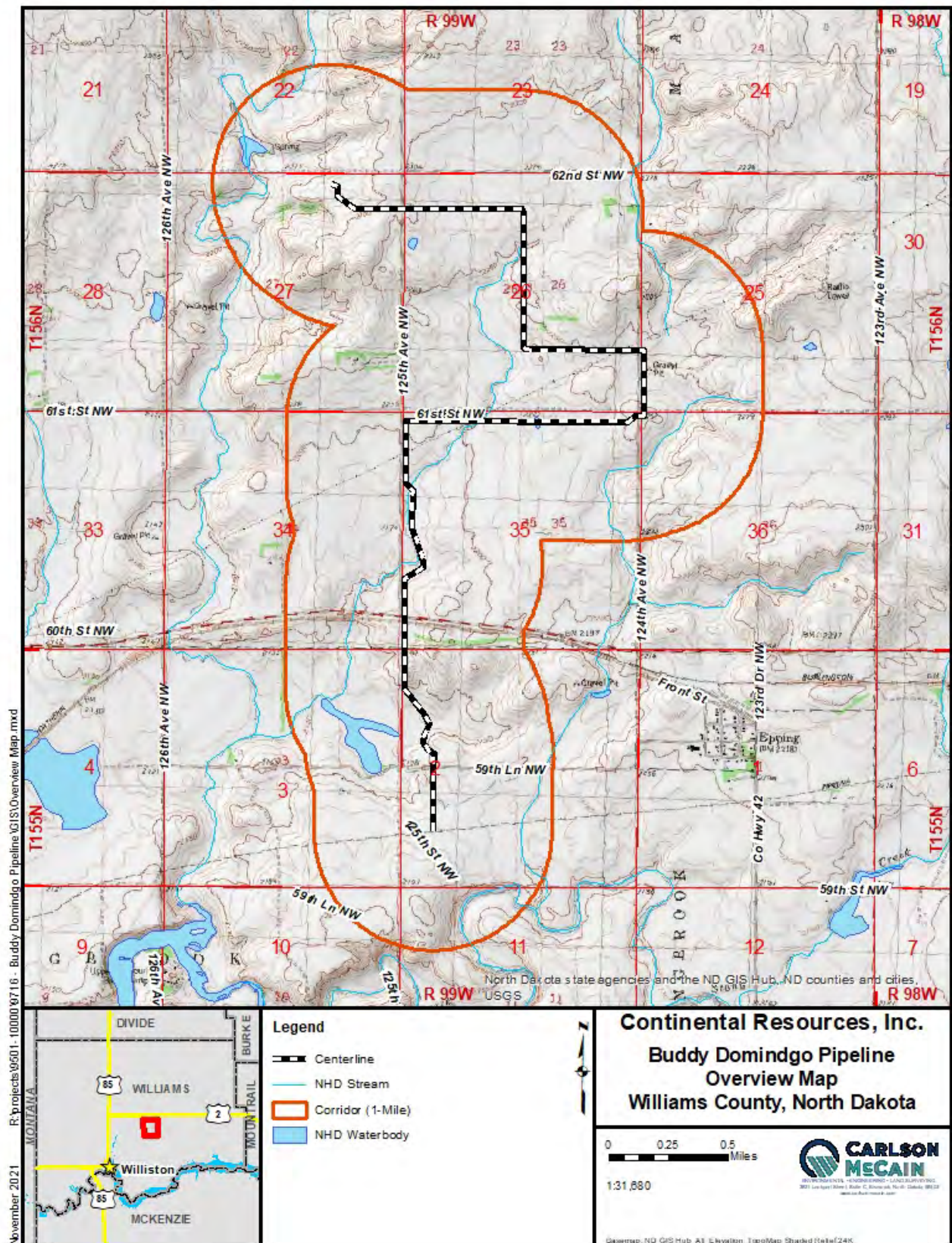
Sincerely,



Chad Tucker
Wildlife Biologist
Carlson McCain Inc.

Attachment: Project Map

cc: Continental Resources, Inc. Project Files





Natural Resources
Conservation Service

Bismarck State Office
PO Box 1458
Bismarck, ND
58502-1458

Voice 701.530.2000
Fax 855-813-7556

November 16, 2021

Carlson McCain, Inc.
Attn: Chad Tucker
3831 Lockport Street, Suite C
Bismarck, ND 58503

Dear Mr. Tucker:

The Natural Resources Conservation Service (NRCS) has reviewed your letter dated November 3, 2021, concerning the Buddy Domindgo Pipeline Project in Williams County, North Dakota.

Farmland Protection Policy Act

NRCS has a major responsibility with the Farmland Protection Policy Act (FPPA) in documenting conversion of farmland (i.e., Prime, Statewide Importance and/or Local Importance) to non-agricultural use. It appears your proposed project is not supported by federal funding; therefore, FPPA does not apply, and no further action is needed.

Wetlands

The Wetland Conservation Provisions of the 1985 Food Security Act, as amended, provide that if a USDA participant converts a wetland for the purpose or to have the effect of making agricultural production possible, loss of USDA benefits could occur. NRCS has developed the following guidelines for the installation of permanent structures where wetlands occur. If these guidelines are followed the impacts to the wetland will be considered minimal allowing USDA participants to continue to receive USDA benefits. Following are the requirements:

- Disturbance to the wetland must be temporary.
- No drainage of wetland is allowed (temporary or permanent).
- Mechanized landscaping necessary for installation is kept to a minimum and preconstruction contours are maintained.
- Temporary side cast material must be placed in such a manner not to be dispersed in the wetland.
- All trenches must be backfilled to the original wetland bottom elevation.

NRCS recommends that impacts to wetlands be avoided.

If you have additional questions pertaining to FPPA, please contact Wade Bott, State Soil Scientist, NRCS, Bismarck, North Dakota, at (701) 530-2021 or email to wade.bott@usda.gov.

WADE BOTT

Digitally signed by WADE BOTT
Date: 2021.11.16 09:58:53 -06'00'

WADE D. BOTT
State Soil Scientist

Helping People Help the Land



February 8, 2022

Wade D. Bott
State Soil Scientist
USDA-Natural Resources Conservation Service
Bismarck State Office
PO Box 1458
Bismarck, ND 58502-1458

RE: Continental Resources, Inc.
Buddy Domindgo Distribution Line
Project Notification Letter and Review Request

Dear Wade D. Bott,

Continental Resources, Inc. is proposing a route change to the proposed Buddy Domindgo Distribution Line (Project). Consultation letters were sent out for the previous alignment on November 3, 2021. A figure depicting the new alignment is attached. The new alignment is 3.1 miles long and located in Williams County, North Dakota spanning across portions of:

- Section 2, Township 155N, Range 99W
- Section 26, Township 156N, Range 99W
- Section 27, Township 156N, Range 99W
- Section 35, Township 156N, Range 99W

The purpose of this letter is to provide notification of the proposed Project and advise you that your agency has the opportunity to participate in the regulatory process should you choose to comment on the Project.

Carlson McCain Inc. has been retained by Continental Resources, Inc. to provide environmental consulting support for this Project. Should you have any questions or require additional information, please contact me at 701-595-7007 or ctucker@carlsonmccain.com.

In closing, upon your review of this Project, should you choose to comment, a timely response is respectfully requested.

Sincerely,

*Buddy Domindgo Distribution Line
Williams County, North Dakota*

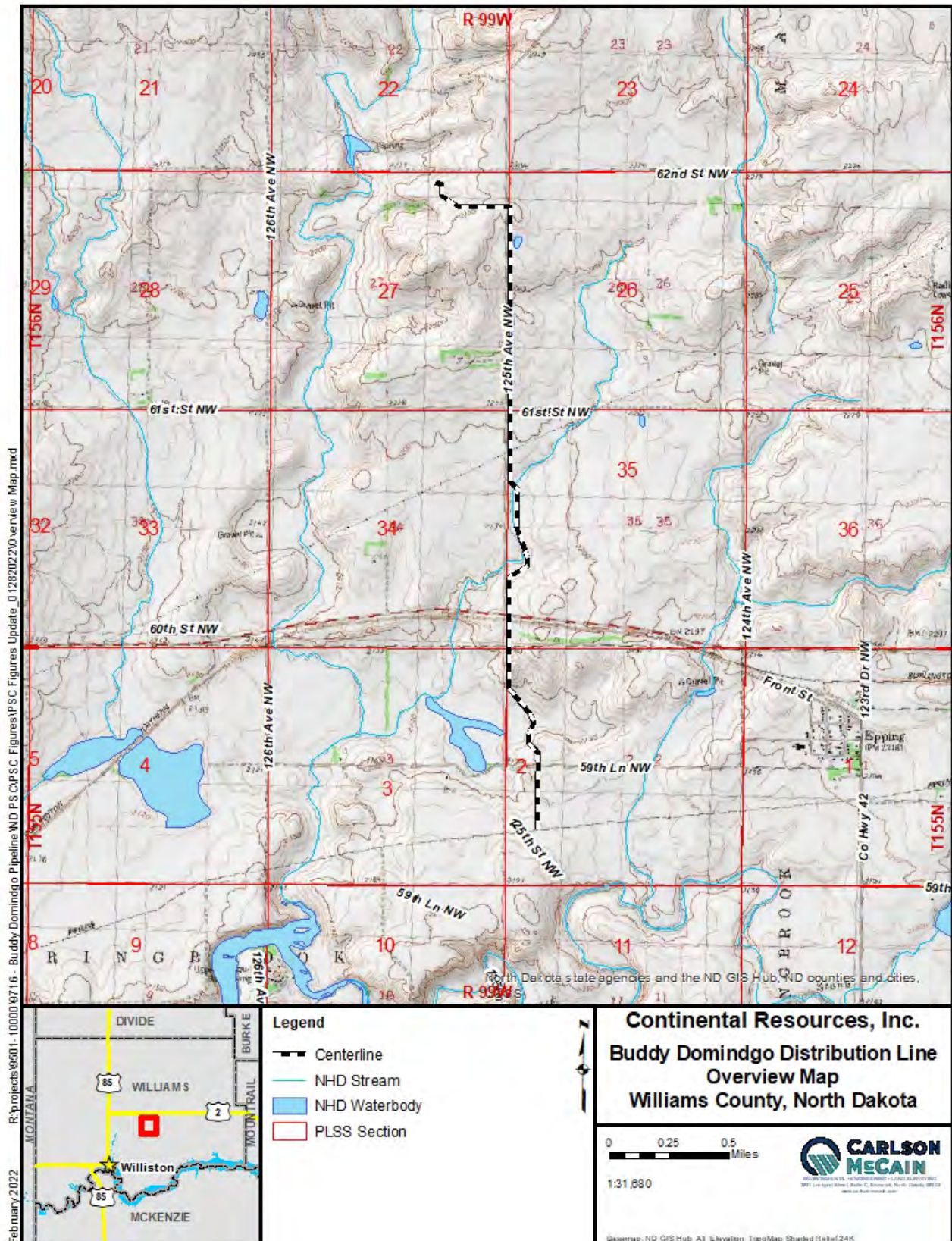
February 8, 2022

Chad Tucker

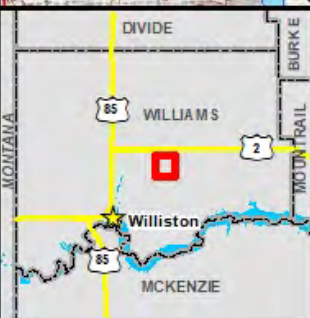
Chad Tucker
Wildlife Biologist
Carlson McCain Inc.

Attachment: Project Map

cc: Continental Resources, Inc. Project Files



R:\projects\9501-10000\9716 - Buddy Domindgo Pipeline\ND PS\VPSC Figures\PS Figures Update - 01282022\210\review Map.mxd
 February 2022



Legend

- Centerline
- NHD Stream
- NHD Waterbody
- PLSS Section

Continental Resources, Inc.
Buddy Domindgo Distribution Line
Overview Map
Williams County, North Dakota

0 0.25 0.5 Miles

1:31,680

Geomap: ND GIS Hub: A3: Elevation TopoMap Shaded (8x8)/24K



February 16, 2022

Natural Resources
Conservation Service

Bismarck State Office
PO Box 1458
Bismarck, ND
58502-1458

Voice 701.530.2000
Fax 855-813-7556

Attn: Chad Tucker
Carlson McCain Inc.
3831 Lockport Street, Suite C
Bismarck, ND 58503

Dear Mr. Tucker:

The Natural Resources Conservation Service (NRCS) has reviewed your letter dated February 8, 2022, concerning the proposed route change of the Buddy Domindgo Distribution Line project.

NRCS has a major responsibility with the Farmland Protection Policy Act (FPPA) in documenting conversion of farmland (i.e., Prime, Statewide Importance and/or Local Importance) to non-agricultural use. It appears your proposed distribution line project is not supported by federal funding; therefore, FPPA does not apply and no further action is needed.

Wetlands

The Wetland Conservation Provisions of the 1985 Food Security Act, as amended, provide that if a USDA participant converts a wetland for the purpose or to have the effect of making agricultural production possible, loss of USDA benefits could occur. NRCS has developed the following guidelines for the installation of permanent structures where wetlands occur. If these guidelines are followed the impacts to the wetland will be considered minimal allowing USDA participants to continue to receive USDA benefits.

Following are the requirements:

- Disturbance to the wetland must be temporary.
- No drainage of wetland is allowed (temporary or permanent).
- Mechanized landscaping necessary for installation is kept to a minimum and preconstruction contours are maintained.
- Temporary side cast material must be placed in such a manner not to be dispersed in the wetland.
- All trenches must be backfilled to the original wetland bottom elevation.

Potentially impacted USDA participants that wish to request a certified wetland determination can be directed to the USDA Farm Service Agency (FSA) to request a Highly Erodible Land Conservation (HELIC) and Wetland Conservation (WC) Certification (AD-1026) or they may contact Darrick Ystaas, Designated Conservationist, NRCS, Minot, North Dakota, at (701) 852-5434, ext. 125 for information about conservation compliance provisions related to the project. NRCS recommends that impacts to wetlands be avoided.

Helping People Help the Land

An Equal Opportunity Provider, Employer, and Lender

If you have additional questions pertaining to FPPA, please contact Wade Bott, State Soil Scientist, NRCS, Bismarck, North Dakota, at (701) 530-2021 or email to wade.bott@usda.gov.

WADE BOTT

Digitally signed by WADE BOTT
Date: 2022.02.16 09:56:57 -06'00'

WADE D. BOTT
State Soil Scientist

U.S. DEPARTMENT OF AGRICULTURE
NORTH DAKOTA FARM SERVICE AGENCY



November 3, 2021

Brad Thykeson
State Executive Director
USDA-North Dakota Farm Service Agency
1025 28th Street South
Fargo, ND 58103

RE: Continental Resources, Inc.
Buddy Domindgo Pipeline Project
Project Notification Letter and Review Request

Dear Brad Thykeson,

Continental Resources, Inc. is proposing to construct and operate 5.1 miles of natural gas pipeline in Williams County. The project is referred to as the Buddy Domindgo Pipeline Project (Project) and will be located in Williams County, North Dakota spanning across:

- Section 2, Township 155N, Range 99W
- Section 25, Township 156N, Range 99W
- Section 26, Township 156N, Range 99W
- Section 27, Township 156N, Range 99W
- Section 35, Township 156N, Range 99W
- Section 36, Township 156N, Range 99W

The Project will transfer natural gas that will be compressed and used for enhanced oil recovery. Construction activities are scheduled to begin in the first quarter of 2022 with pipeline commissioning and right-of-way restoration immediately following construction. The Project site and a 1-mile-wide corridor (Study Area) are depicted on the attached map.

The purpose of this letter is to provide notification of the proposed Project and advise you that your agency has the opportunity to participate in the regulatory process should you choose to comment on the Project.

Carlson McCain Inc. has been retained by Continental Resources, Inc. to provide environmental consulting support for this Project. Should you have any questions or require additional information, please contact me at 701-595-7007 or ctucker@carlsonmccain.com.

In closing, upon your review of this Project, should you choose to comment, a timely response is respectfully requested.

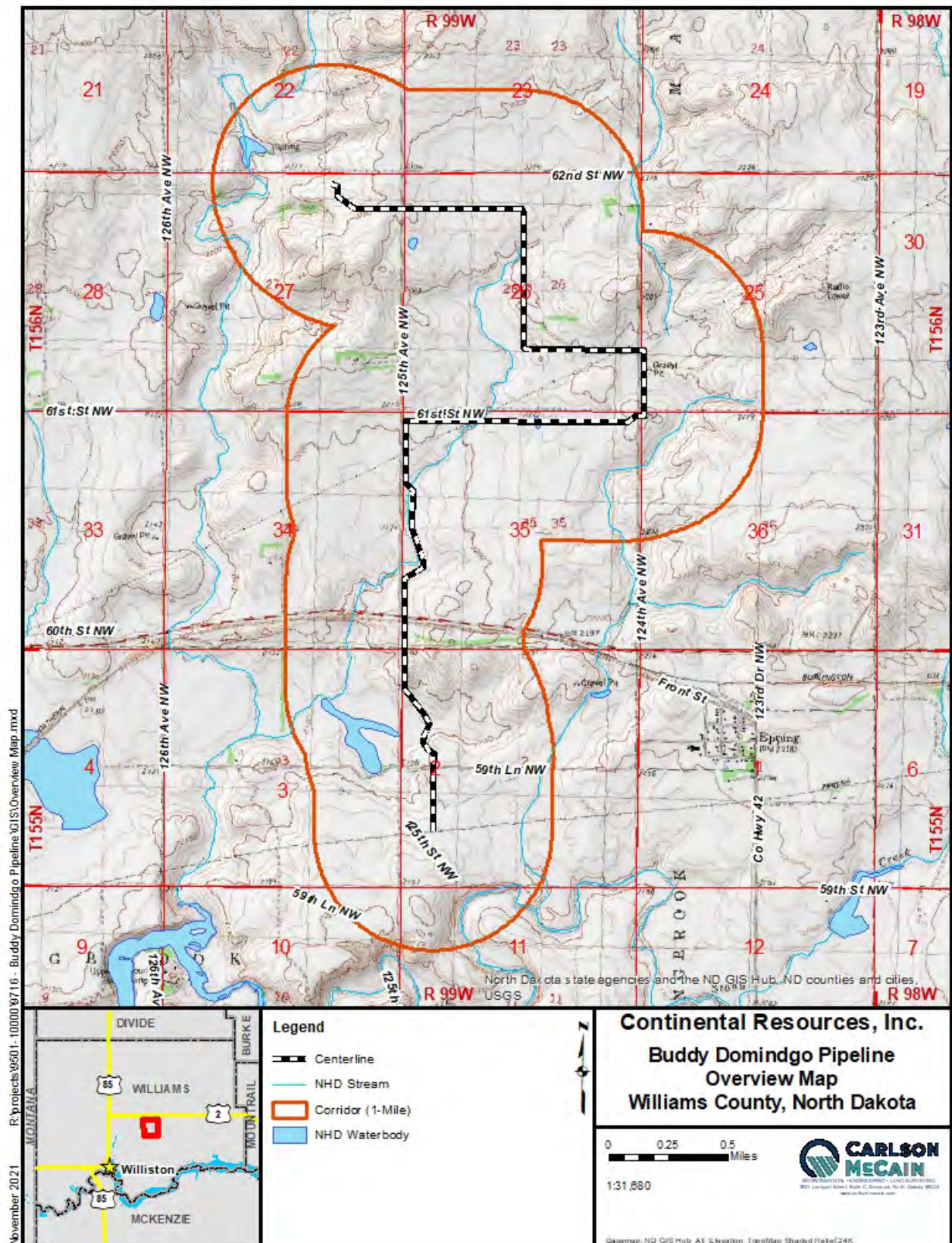
Sincerely,



Chad Tucker
Wildlife Biologist
Carlson McCain Inc.

Attachment: Project Map

cc: Continental Resources, Inc. Project Files





February 8, 2022

Brad Thykeson
State Executive Director
USDA-North Dakota Farm Service Agency
1025 28th Street South
Fargo, ND 58103

RE: Continental Resources, Inc.
Buddy Domindgo Distribution Line
Project Notification Letter and Review Request

Dear Brad Thykeson,

Continental Resources, Inc. is proposing a route change to the proposed Buddy Domindgo Distribution Line (Project). Consultation letters were sent out for the previous alignment on November 3, 2021. A figure depicting the new alignment is attached. The new alignment is 3.1 miles long and located in Williams County, North Dakota spanning across portions of:

- Section 2, Township 155N, Range 99W
- Section 26, Township 156N, Range 99W
- Section 27, Township 156N, Range 99W
- Section 35, Township 156N, Range 99W

The purpose of this letter is to provide notification of the proposed Project and advise you that your agency has the opportunity to participate in the regulatory process should you choose to comment on the Project.

Carlson McCain Inc. has been retained by Continental Resources, Inc. to provide environmental consulting support for this Project. Should you have any questions or require additional information, please contact me at 701-595-7007 or ctucker@carlsonmccain.com.

In closing, upon your review of this Project, should you choose to comment, a timely response is respectfully requested.

Sincerely,

*Buddy Domindgo Distribution Line
Williams County, North Dakota*

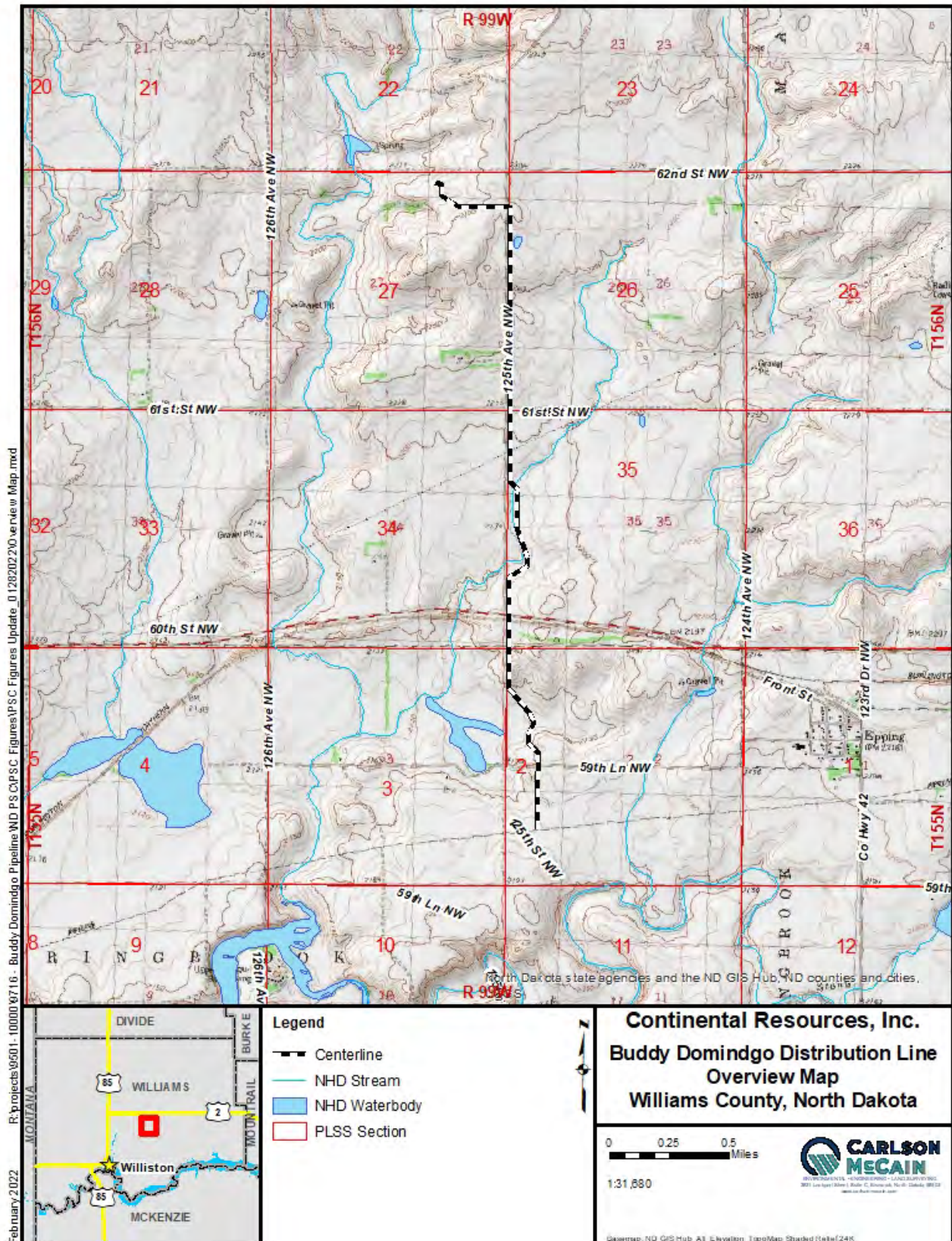
February 8, 2022

Chad Tucker

Chad Tucker
Wildlife Biologist
Carlson McCain Inc.

Attachment: Project Map

cc: Continental Resources, Inc. Project Files



JOB SERVICE OF NORTH DAKOTA



November 3, 2021

Job Service of North Dakota
1000 East Divide Avenue
Bismarck, ND 58506

RE: Continental Resources, Inc.
Buddy Domindgo Pipeline Project
Project Notification Letter and Review Request

Dear Sir or Madam,

Continental Resources, Inc. is proposing to construct and operate 5.1 miles of natural gas pipeline in Williams County. The project is referred to as the Buddy Domindgo Pipeline Project (Project) and will be located in Williams County, North Dakota spanning across:

- Section 2, Township 155N, Range 99W
- Section 25, Township 156N, Range 99W
- Section 26, Township 156N, Range 99W
- Section 27, Township 156N, Range 99W
- Section 35, Township 156N, Range 99W
- Section 36, Township 156N, Range 99W

The Project will transfer natural gas that will be compressed and used for enhanced oil recovery. Construction activities are scheduled to begin in the first quarter of 2022 with pipeline commissioning and right-of-way restoration immediately following construction. The Project site and a 1-mile-wide corridor (Study Area) are depicted on the attached map.

The purpose of this letter is to provide notification of the proposed Project and advise you that your agency has the opportunity to participate in the regulatory process should you choose to comment on the Project.

Carlson McCain Inc. has been retained by Continental Resources, Inc. to provide environmental consulting support for this Project. Should you have any questions or require additional information, please contact me at 701-595-7007 or ctucker@carlsonmccain.com.

In closing, upon your review of this Project, should you choose to comment, a timely response is respectfully requested.

*Buddy Domindgo Pipeline Project
Williams County, North Dakota*

November 3, 2021

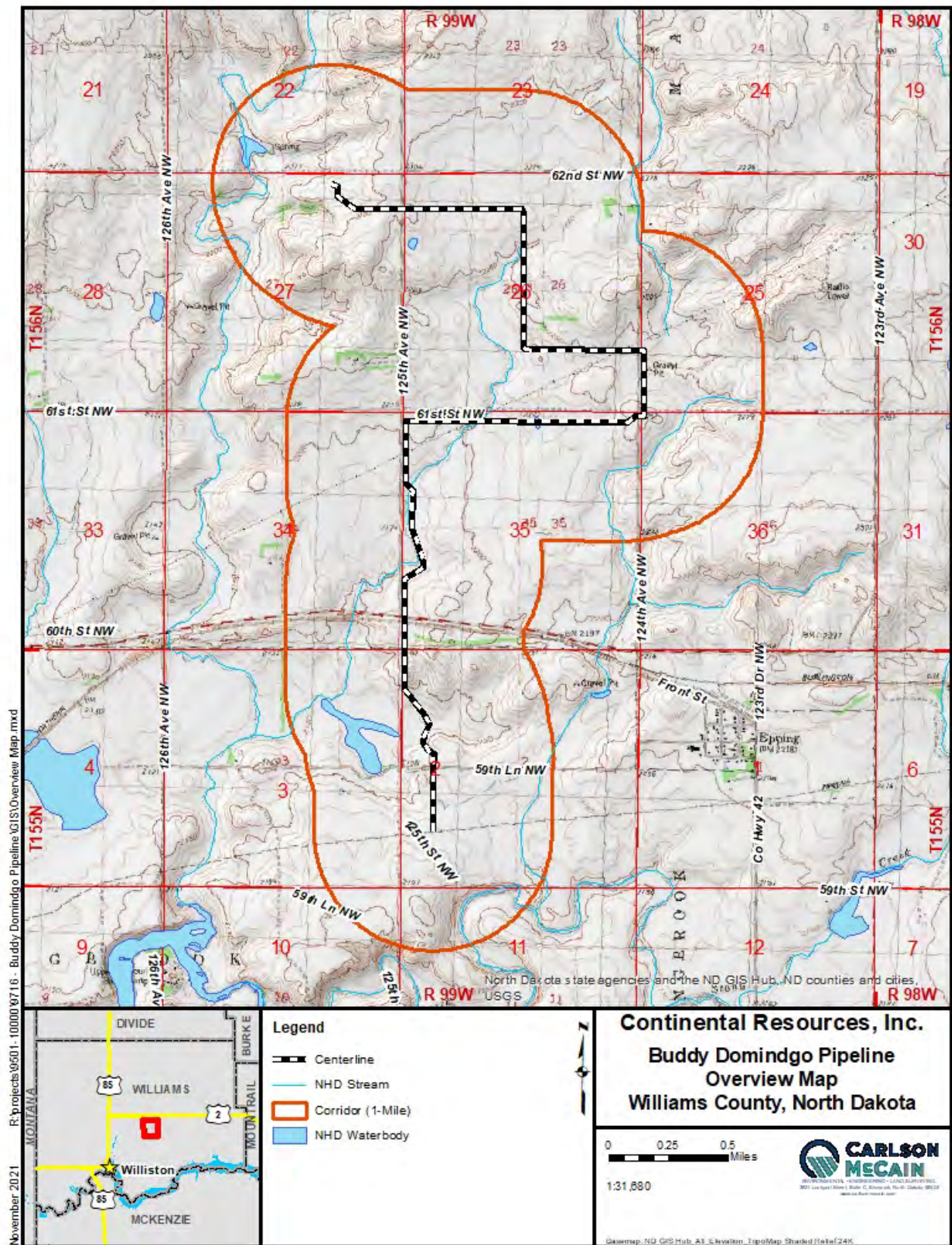
Sincerely,



Chad Tucker
Wildlife Biologist
Carlson McCain Inc.

Attachment: Project Map

cc: Continental Resources, Inc. Project Files





February 8, 2022

Job Service of North Dakota
1000 East Divide Avenue
Bismarck, ND 58506

RE: Continental Resources, Inc.
Buddy Domindgo Distribution Line
Project Notification Letter and Review Request

Dear Sir or Madam,

Continental Resources, Inc. is proposing a route change to the proposed Buddy Domindgo Distribution Line (Project). Consultation letters were sent out for the previous alignment on November 3, 2021. A figure depicting the new alignment is attached. The new alignment is 3.1 miles long and located in Williams County, North Dakota spanning across portions of:

- Section 2, Township 155N, Range 99W
- Section 26, Township 156N, Range 99W
- Section 27, Township 156N, Range 99W
- Section 35, Township 156N, Range 99W

The purpose of this letter is to provide notification of the proposed Project and advise you that your agency has the opportunity to participate in the regulatory process should you choose to comment on the Project.

Carlson McCain Inc. has been retained by Continental Resources, Inc. to provide environmental consulting support for this Project. Should you have any questions or require additional information, please contact me at 701-595-7007 or ctucker@carlsonmccain.com.

In closing, upon your review of this Project, should you choose to comment, a timely response is respectfully requested.

Sincerely,

A handwritten signature in blue ink that reads "Chad Tucker".

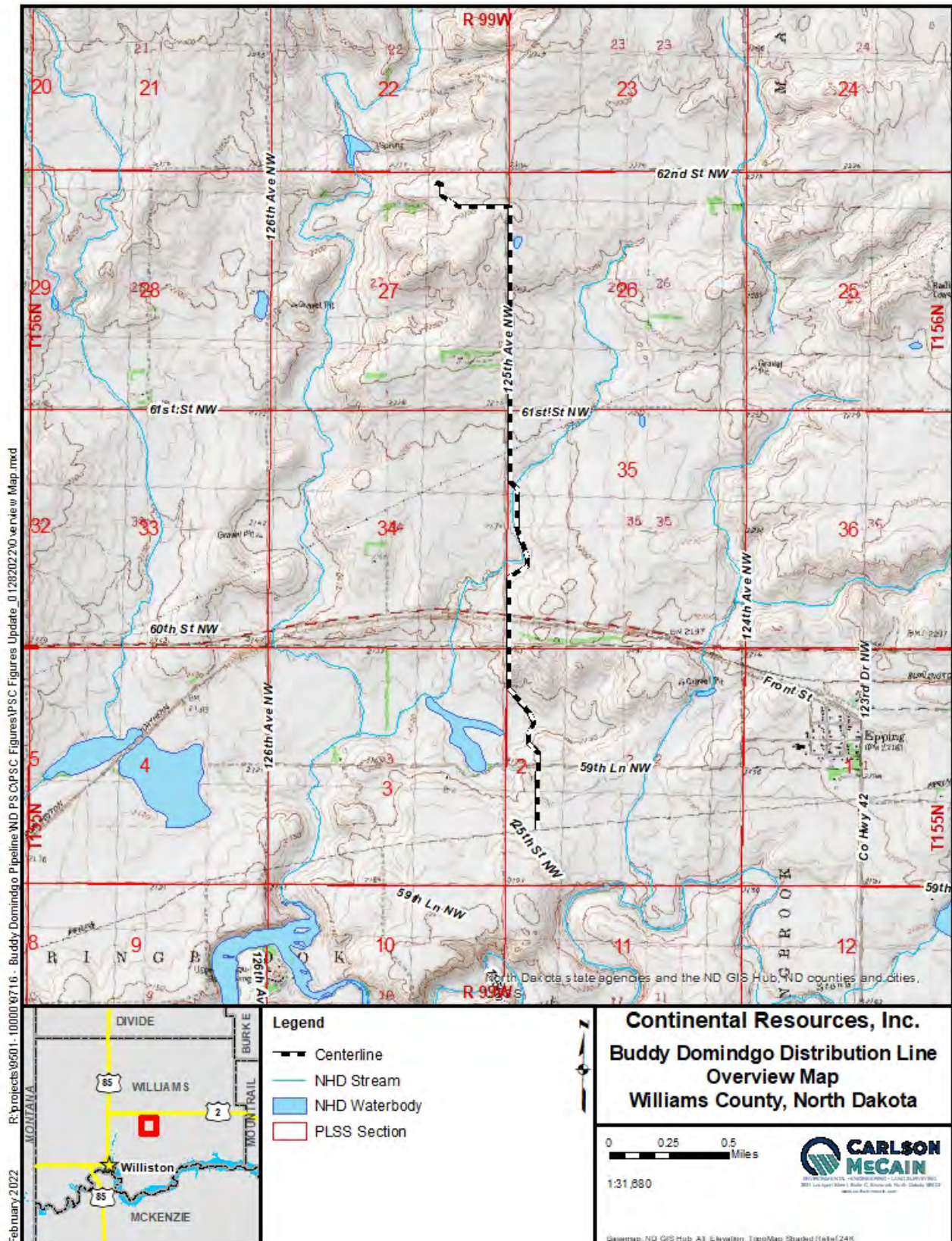
*Buddy Domindgo Distribution Line
Williams County, North Dakota*

February 8, 2022

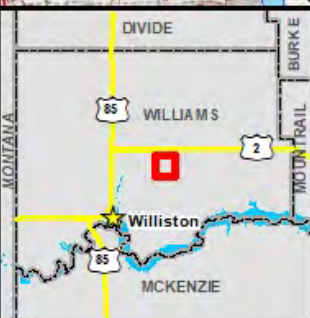
Chad Tucker
Wildlife Biologist
Carlson McCain Inc.

Attachment: Project Map

cc: Continental Resources, Inc. Project Files



R:\projects\9501-10000\9716 - Buddy Domindgo Pipeline\ND PS\VPSC Figures\PS Figures Update - 01282022\210\review Map.mxd
 February 2022



Legend

- Centerline
- NHD Stream
- NHD Waterbody
- PLSS Section

Continental Resources, Inc.
Buddy Domindgo Distribution Line
Overview Map
Williams County, North Dakota

0 0.25 0.5 Miles

1:31,680

Carlson McCain
 ENGINEERING • SURVEYING • LAND SURVEYING
 3011 Lee Street, Suite C, Bismarck, North Dakota 58103
 www.carlsonmccain.com

Basemap: ND GIS Hub, A3, Elevation, TopoMap, Shaded, 10m/24K

NORTH DAKOTA AERONAUTICS COMMISSION



November 3, 2021

North Dakota Aeronautic Commission
PO Box 5020
Bismarck, ND 58502

RE: Continental Resources, Inc.
Buddy Domindgo Pipeline Project
Project Notification Letter and Review Request

Dear Sir or Madam,

Continental Resources, Inc. is proposing to construct and operate 5.1 miles of natural gas pipeline in Williams County. The project is referred to as the Buddy Domindgo Pipeline Project (Project) and will be located in Williams County, North Dakota spanning across:

- Section 2, Township 155N, Range 99W
- Section 25, Township 156N, Range 99W
- Section 26, Township 156N, Range 99W
- Section 27, Township 156N, Range 99W
- Section 35, Township 156N, Range 99W
- Section 36, Township 156N, Range 99W

The Project will transfer natural gas that will be compressed and used for enhanced oil recovery. Construction activities are scheduled to begin in the first quarter of 2022 with pipeline commissioning and right-of-way restoration immediately following construction. The Project site and a 1-mile-wide corridor (Study Area) are depicted on the attached map.

The purpose of this letter is to provide notification of the proposed Project and advise you that your agency has the opportunity to participate in the regulatory process should you choose to comment on the Project.

Carlson McCain Inc. has been retained by Continental Resources, Inc. to provide environmental consulting support for this Project. Should you have any questions or require additional information, please contact me at 701-595-7007 or ctucker@carlsonmccain.com.

In closing, upon your review of this Project, should you choose to comment, a timely response is respectfully requested.

*Buddy Domindgo Pipeline Project
Williams County, North Dakota*

November 3, 2021

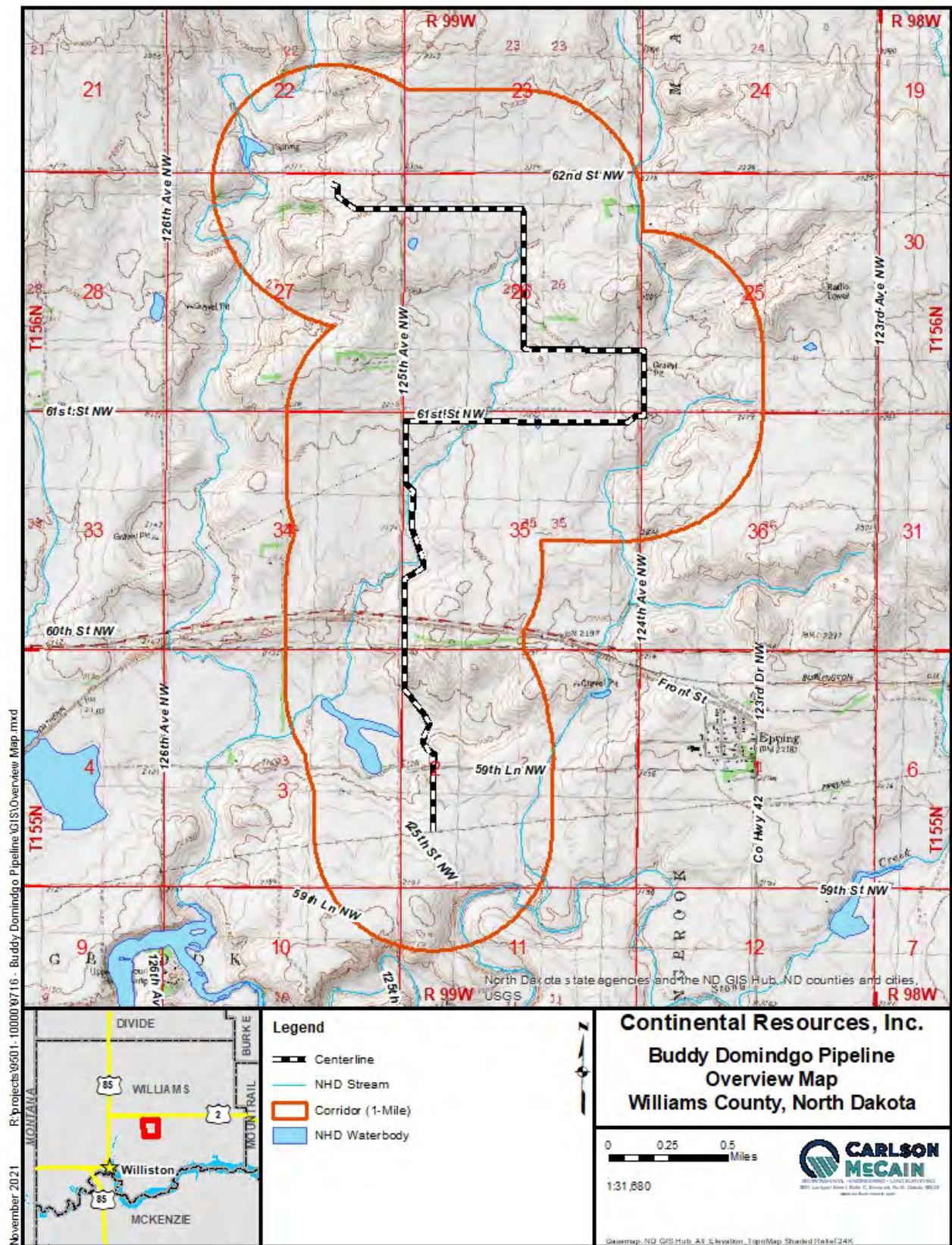
Sincerely,



Chad Tucker
Wildlife Biologist
Carlson McCain Inc.

Attachment: Project Map

cc: Continental Resources, Inc. Project Files





February 8, 2022

North Dakota Aeronautic Commission
PO Box 5020
Bismarck, ND 58502

RE: Continental Resources, Inc.
Buddy Domindgo Distribution Line
Project Notification Letter and Review Request

Dear Sir or Madam,

Continental Resources, Inc. is proposing a route change to the proposed Buddy Domindgo Distribution Line (Project). Consultation letters were sent out for the previous alignment on November 3, 2021. A figure depicting the new alignment is attached. The new alignment is 3.1 miles long and located in Williams County, North Dakota spanning across portions of:

- Section 2, Township 155N, Range 99W
- Section 26, Township 156N, Range 99W
- Section 27, Township 156N, Range 99W
- Section 35, Township 156N, Range 99W

The purpose of this letter is to provide notification of the proposed Project and advise you that your agency has the opportunity to participate in the regulatory process should you choose to comment on the Project.

Carlson McCain Inc. has been retained by Continental Resources, Inc. to provide environmental consulting support for this Project. Should you have any questions or require additional information, please contact me at 701-595-7007 or ctucker@carlsonmccain.com.

In closing, upon your review of this Project, should you choose to comment, a timely response is respectfully requested.

Sincerely,

A handwritten signature in blue ink that reads "Chad Tucker".

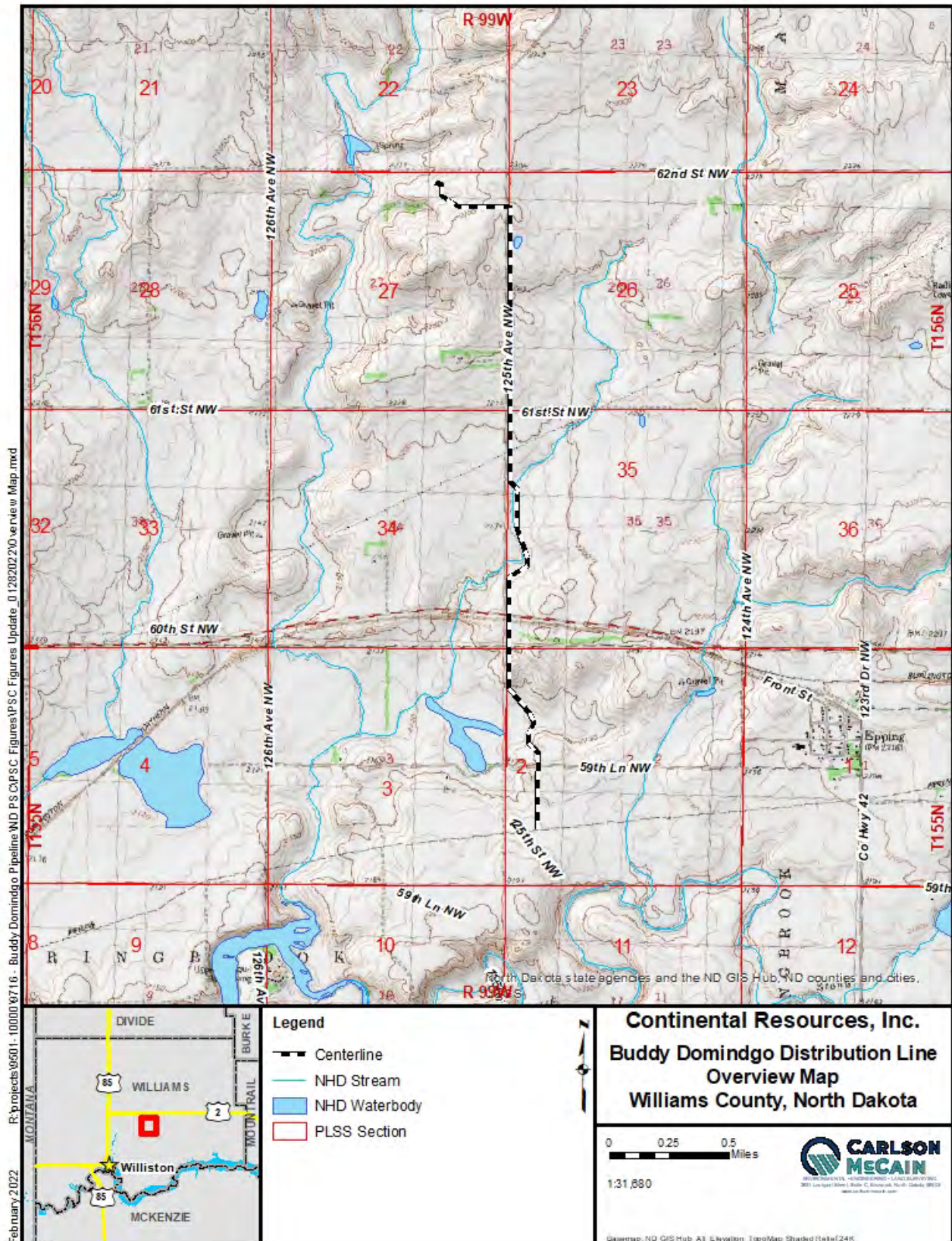
*Buddy Domindgo Distribution Line
Williams County, North Dakota*

February 8, 2022

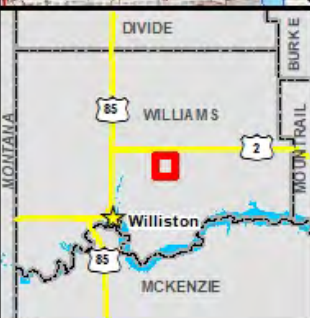
Chad Tucker
Wildlife Biologist
Carlson McCain Inc.

Attachment: Project Map

cc: Continental Resources, Inc. Project Files



R:\projects\9501-10000\9716 - Buddy Domindgo Pipeline\ND PS\VPSC Figures\PS Figures Update - 01282022\0 - overview Map.mxd
 February 2022



Legend

- Centerline
- NHD Stream
- NHD Waterbody
- PLSS Section

Continental Resources, Inc.
Buddy Domindgo Distribution Line
Overview Map
Williams County, North Dakota

0 0.25 0.5 Miles

1:31,680

CARLSON MCCAIN
 SURVEYING • ENGINEERING • LAND SURVEYING
 301 Lee Street, Suite C, Bismarck, North Dakota 58103
 www.carlsonmccain.com

Basemap: ND GIS Hub, A3, Elevation, TopoMap, Shaded, 10m/24K

NORTH DAKOTA ATTORNEY GENERAL



November 3, 2021

North Dakota Attorney General
600 East Boulevard Avenue, Dept. 125
Bismarck, ND 58505-0040

RE: Continental Resources, Inc.
Buddy Domindgo Pipeline Project
Project Notification Letter and Review Request

Dear Sir or Madam,

Continental Resources, Inc. is proposing to construct and operate 5.1 miles of natural gas pipeline in Williams County. The project is referred to as the Buddy Domindgo Pipeline Project (Project) and will be located in Williams County, North Dakota spanning across:

- Section 2, Township 155N, Range 99W
- Section 25, Township 156N, Range 99W
- Section 26, Township 156N, Range 99W
- Section 27, Township 156N, Range 99W
- Section 35, Township 156N, Range 99W
- Section 36, Township 156N, Range 99W

The Project will transfer natural gas that will be compressed and used for enhanced oil recovery. Construction activities are scheduled to begin in the first quarter of 2022 with pipeline commissioning and right-of-way restoration immediately following construction. The Project site and a 1-mile-wide corridor (Study Area) are depicted on the attached map.

The purpose of this letter is to provide notification of the proposed Project and advise you that your agency has the opportunity to participate in the regulatory process should you choose to comment on the Project.

Carlson McCain Inc. has been retained by Continental Resources, Inc. to provide environmental consulting support for this Project. Should you have any questions or require additional information, please contact me at 701-595-7007 or ctucker@carlsonmccain.com.

In closing, upon your review of this Project, should you choose to comment, a timely response is respectfully requested.

*Buddy Domindgo Pipeline Project
Williams County, North Dakota*

November 3, 2021

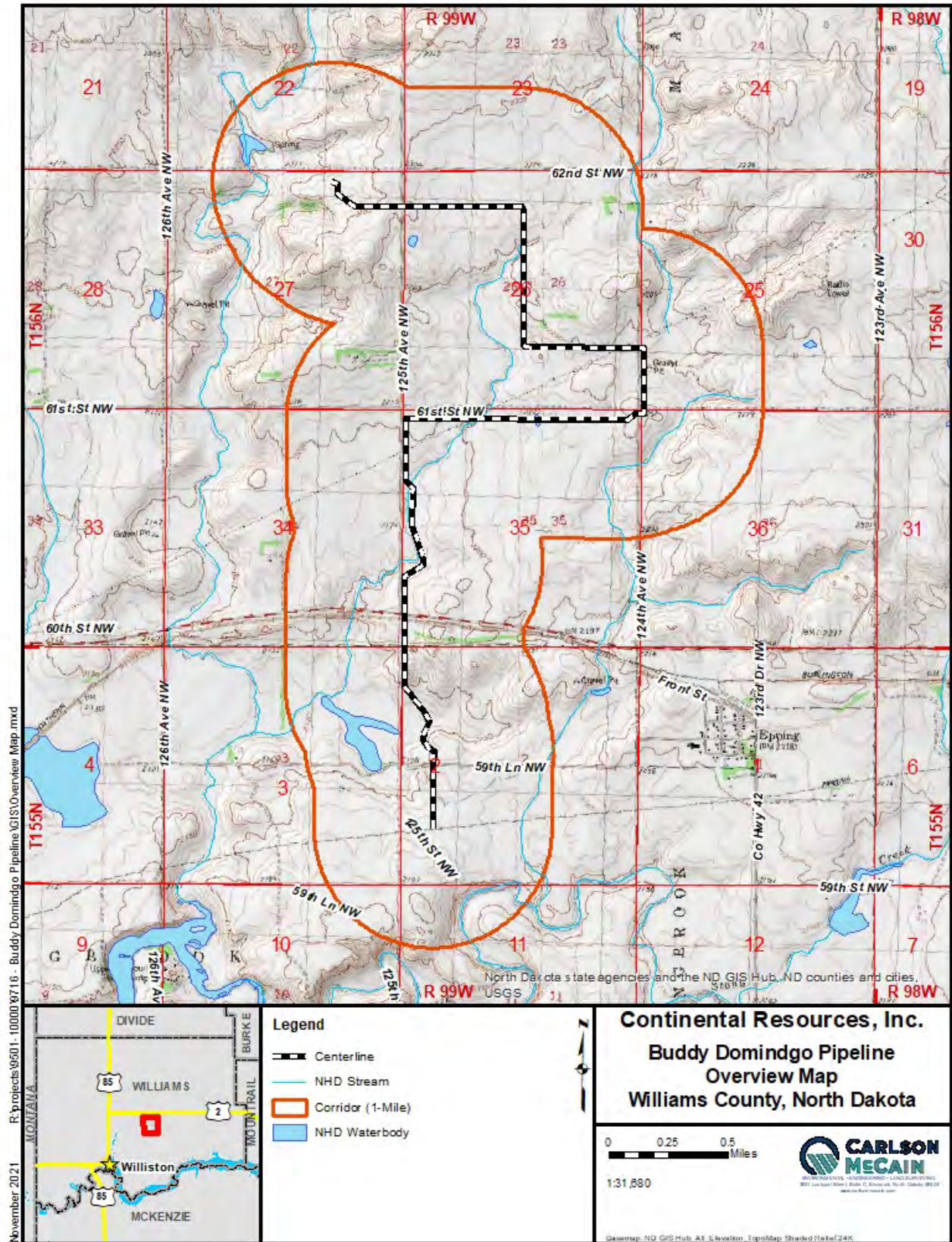
Sincerely,



Chad Tucker
Wildlife Biologist
Carlson McCain Inc.

Attachment: Project Map

cc: Continental Resources, Inc. Project Files





February 8, 2022

North Dakota Attorney General
600 East Boulevard Avenue, Dept. 125
Bismarck, ND 58505-0040

RE: Continental Resources, Inc.
Buddy Domindgo Distribution Line
Project Notification Letter and Review Request

Dear Sir or Madam,

Continental Resources, Inc. is proposing a route change to the proposed Buddy Domindgo Distribution Line (Project). Consultation letters were sent out for the previous alignment on November 3, 2021. A figure depicting the new alignment is attached. The new alignment is 3.1 miles long and located in Williams County, North Dakota spanning across portions of:

- Section 2, Township 155N, Range 99W
- Section 26, Township 156N, Range 99W
- Section 27, Township 156N, Range 99W
- Section 35, Township 156N, Range 99W

The purpose of this letter is to provide notification of the proposed Project and advise you that your agency has the opportunity to participate in the regulatory process should you choose to comment on the Project.

Carlson McCain Inc. has been retained by Continental Resources, Inc. to provide environmental consulting support for this Project. Should you have any questions or require additional information, please contact me at 701-595-7007 or ctucker@carlsonmccain.com.

In closing, upon your review of this Project, should you choose to comment, a timely response is respectfully requested.

Sincerely,

A handwritten signature in blue ink that reads "Chad Tucker".

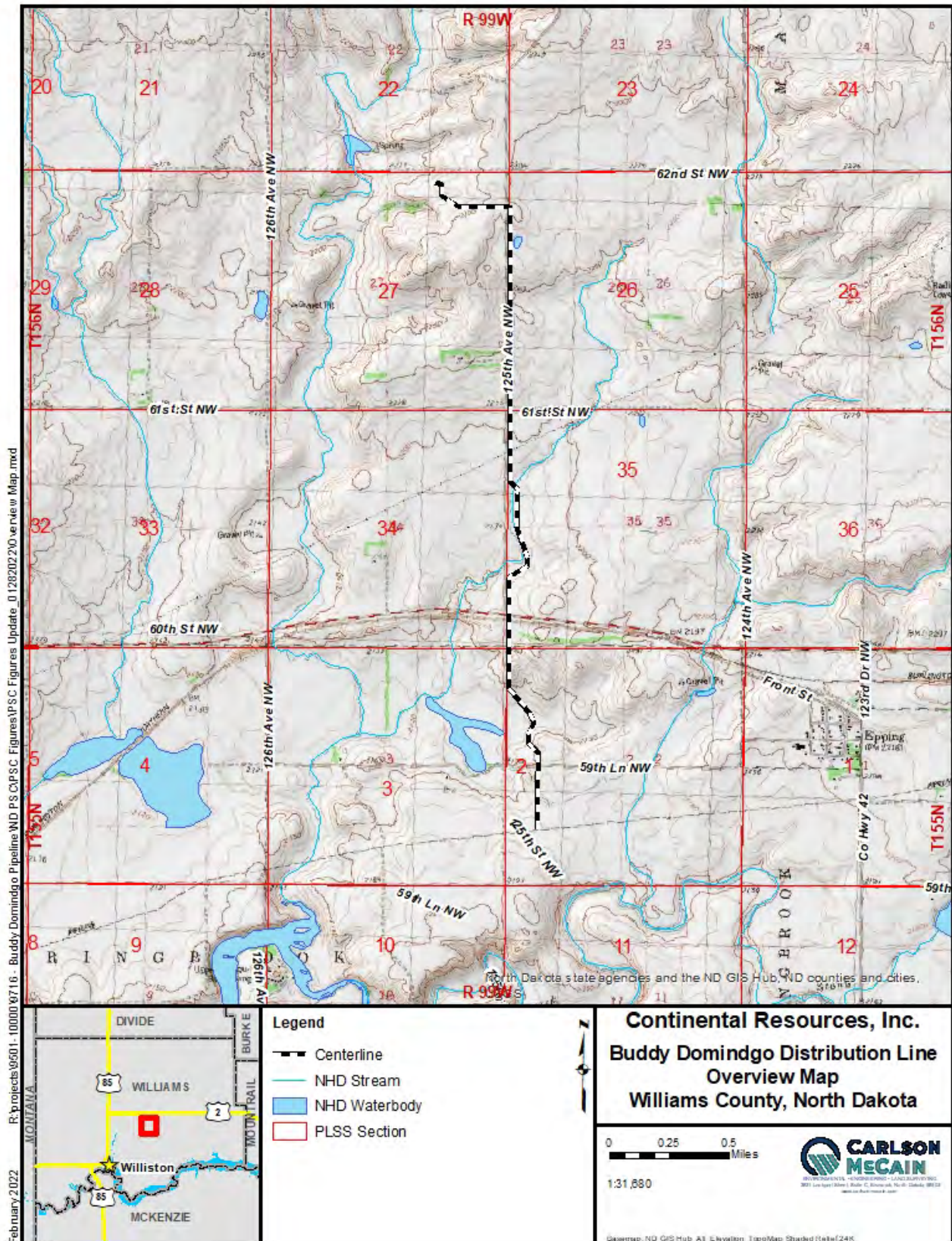
*Buddy Domindgo Distribution Line
Williams County, North Dakota*

February 8, 2022

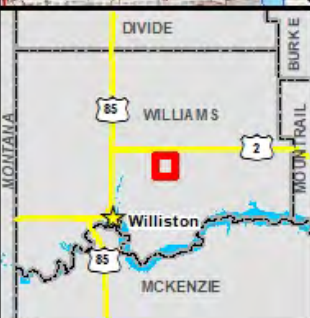
Chad Tucker
Wildlife Biologist
Carlson McCain Inc.

Attachment: Project Map

cc: Continental Resources, Inc. Project Files



R:\projects\9501-10000\9716 - Buddy Domindgo Pipeline\ND PS\VPSC Figures\PS Figures Update - 01282022\210\review Map.mxd
February 2022



Legend

- Centerline
- NHD Stream
- NHD Waterbody
- PLSS Section

Continental Resources, Inc.
Buddy Domindgo Distribution Line
Overview Map
Williams County, North Dakota

0 0.25 0.5 Miles

1:31,680

Geomap: ND GIS Hub: A3: Elevation TopoMap Shaded (8x8)/24K

NORTH DAKOTA DEPARTMENT OF CAREER AND
TECHNICAL EDUCATION



November 3, 2021

North Dakota Department of Career and Technical Education
600 East Boulevard Avenue, Dept. 270
Bismarck, ND 58505

RE: Continental Resources, Inc.
Buddy Domindgo Pipeline Project
Project Notification Letter and Review Request

Dear Sir or Madam,

Continental Resources, Inc. is proposing to construct and operate 5.1 miles of natural gas pipeline in Williams County. The project is referred to as the Buddy Domindgo Pipeline Project (Project) and will be located in Williams County, North Dakota spanning across:

- Section 2, Township 155N, Range 99W
- Section 25, Township 156N, Range 99W
- Section 26, Township 156N, Range 99W
- Section 27, Township 156N, Range 99W
- Section 35, Township 156N, Range 99W
- Section 36, Township 156N, Range 99W

The Project will transfer natural gas that will be compressed and used for enhanced oil recovery. Construction activities are scheduled to begin in the first quarter of 2022 with pipeline commissioning and right-of-way restoration immediately following construction. The Project site and a 1-mile-wide corridor (Study Area) are depicted on the attached map.

The purpose of this letter is to provide notification of the proposed Project and advise you that your agency has the opportunity to participate in the regulatory process should you choose to comment on the Project.

Carlson McCain Inc. has been retained by Continental Resources, Inc. to provide environmental consulting support for this Project. Should you have any questions or require additional information, please contact me at 701-595-7007 or ctucker@carlsonmccain.com.

In closing, upon your review of this Project, should you choose to comment, a timely response is respectfully requested.

*Buddy Domindgo Pipeline Project
Williams County, North Dakota*

November 3, 2021

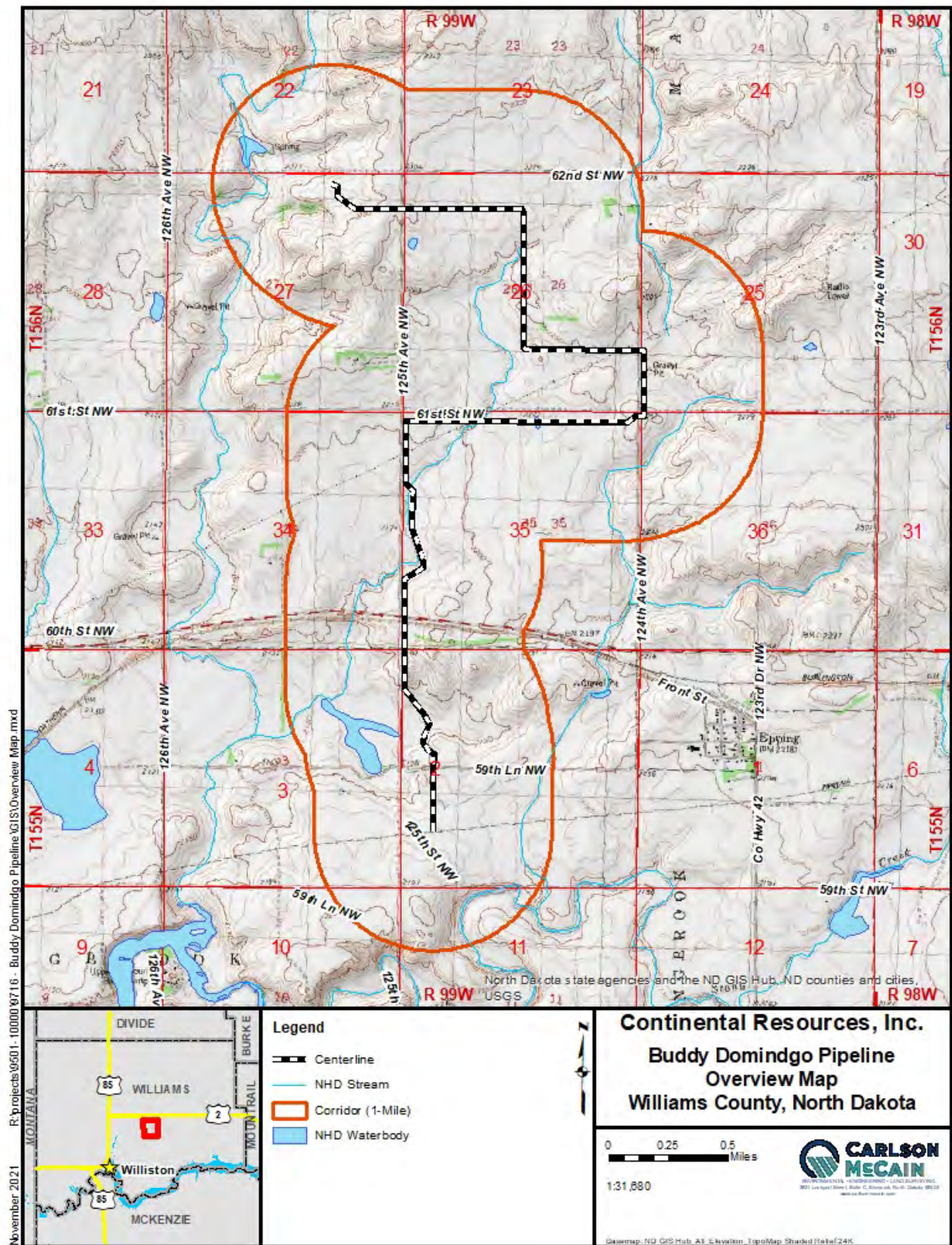
Sincerely,



Chad Tucker
Wildlife Biologist
Carlson McCain Inc.

Attachment: Project Map

cc: Continental Resources, Inc. Project Files



February 8, 2022

North Dakota Department of Career and Technical Education
600 East Boulevard Avenue, Dept. 270
Bismarck, ND 58505

RE: Continental Resources, Inc.
Buddy Domindgo Distribution Line
Project Notification Letter and Review Request

Dear Sir or Madam,

Continental Resources, Inc. is proposing a route change to the proposed Buddy Domindgo Distribution Line (Project). Consultation letters were sent out for the previous alignment on November 3, 2021. A figure depicting the new alignment is attached. The new alignment is 3.1 miles long and located in Williams County, North Dakota spanning across portions of:

- Section 2, Township 155N, Range 99W
- Section 26, Township 156N, Range 99W
- Section 27, Township 156N, Range 99W
- Section 35, Township 156N, Range 99W

The purpose of this letter is to provide notification of the proposed Project and advise you that your agency has the opportunity to participate in the regulatory process should you choose to comment on the Project.

Carlson McCain Inc. has been retained by Continental Resources, Inc. to provide environmental consulting support for this Project. Should you have any questions or require additional information, please contact me at 701-595-7007 or ctucker@carlsonmccain.com.

In closing, upon your review of this Project, should you choose to comment, a timely response is respectfully requested.

Sincerely,



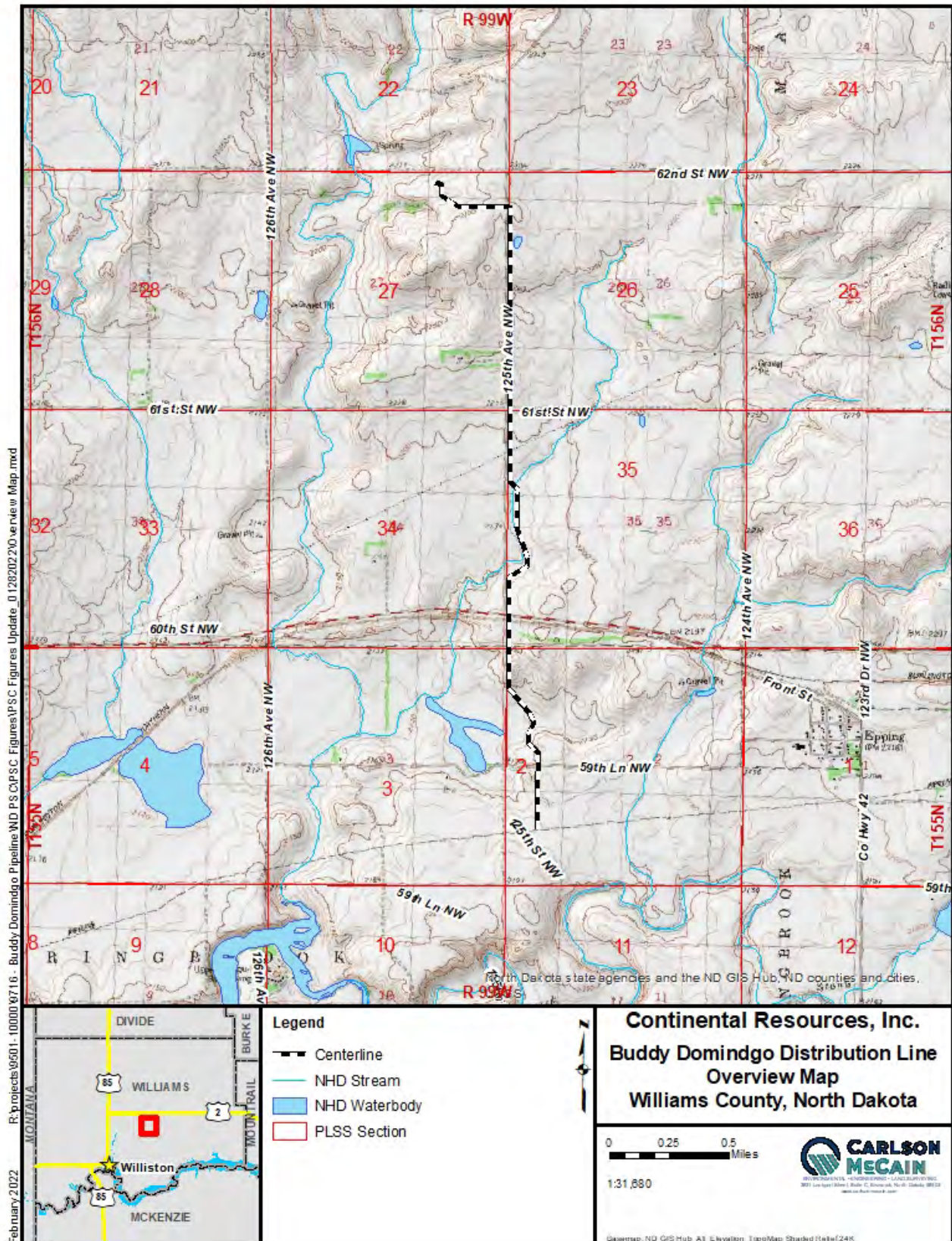
*Buddy Domindgo Distribution Line
Williams County, North Dakota*

February 8, 2022

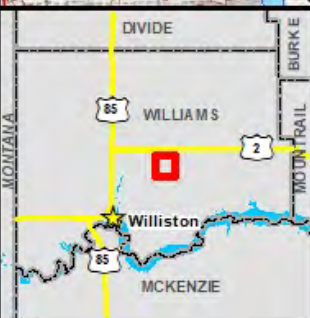
Chad Tucker
Wildlife Biologist
Carlson McCain Inc.

Attachment: Project Map

cc: Continental Resources, Inc. Project Files



R:\projects\9501-10000\9716 - Buddy Domindgo Pipeline\ND PS\VPSC Figures\PS Figures Update - 01282022\210\review Map.mxd
 February 2022



Legend

- Centerline
- NHD Stream
- NHD Waterbody
- PLSS Section

Continental Resources, Inc.
Buddy Domindgo Distribution Line
Overview Map
Williams County, North Dakota

0 0.25 0.5 Miles

1:31,680

Geomap: ND GIS Hub: A3: Elevation TopoMap Shaded (8x8)/24K

NORTH DAKOTA DEPARTMENT OF COMMERCE



November 3, 2021

North Dakota Department of Commerce
1600 East Century Avenue #2
Bismarck, ND 58503

RE: Continental Resources, Inc.
Buddy Domindgo Pipeline Project
Project Notification Letter and Review Request

Dear Sir or Madam,

Continental Resources, Inc. is proposing to construct and operate 5.1 miles of natural gas pipeline in Williams County. The project is referred to as the Buddy Domindgo Pipeline Project (Project) and will be located in Williams County, North Dakota spanning across:

- Section 2, Township 155N, Range 99W
- Section 25, Township 156N, Range 99W
- Section 26, Township 156N, Range 99W
- Section 27, Township 156N, Range 99W
- Section 35, Township 156N, Range 99W
- Section 36, Township 156N, Range 99W

The Project will transfer natural gas that will be compressed and used for enhanced oil recovery. Construction activities are scheduled to begin in the first quarter of 2022 with pipeline commissioning and right-of-way restoration immediately following construction. The Project site and a 1-mile-wide corridor (Study Area) are depicted on the attached map.

The purpose of this letter is to provide notification of the proposed Project and advise you that your agency has the opportunity to participate in the regulatory process should you choose to comment on the Project.

Carlson McCain Inc. has been retained by Continental Resources, Inc. to provide environmental consulting support for this Project. Should you have any questions or require additional information, please contact me at 701-595-7007 or ctucker@carlsonmccain.com.

In closing, upon your review of this Project, should you choose to comment, a timely response is respectfully requested.

*Buddy Domindgo Pipeline Project
Williams County, North Dakota*

November 3, 2021

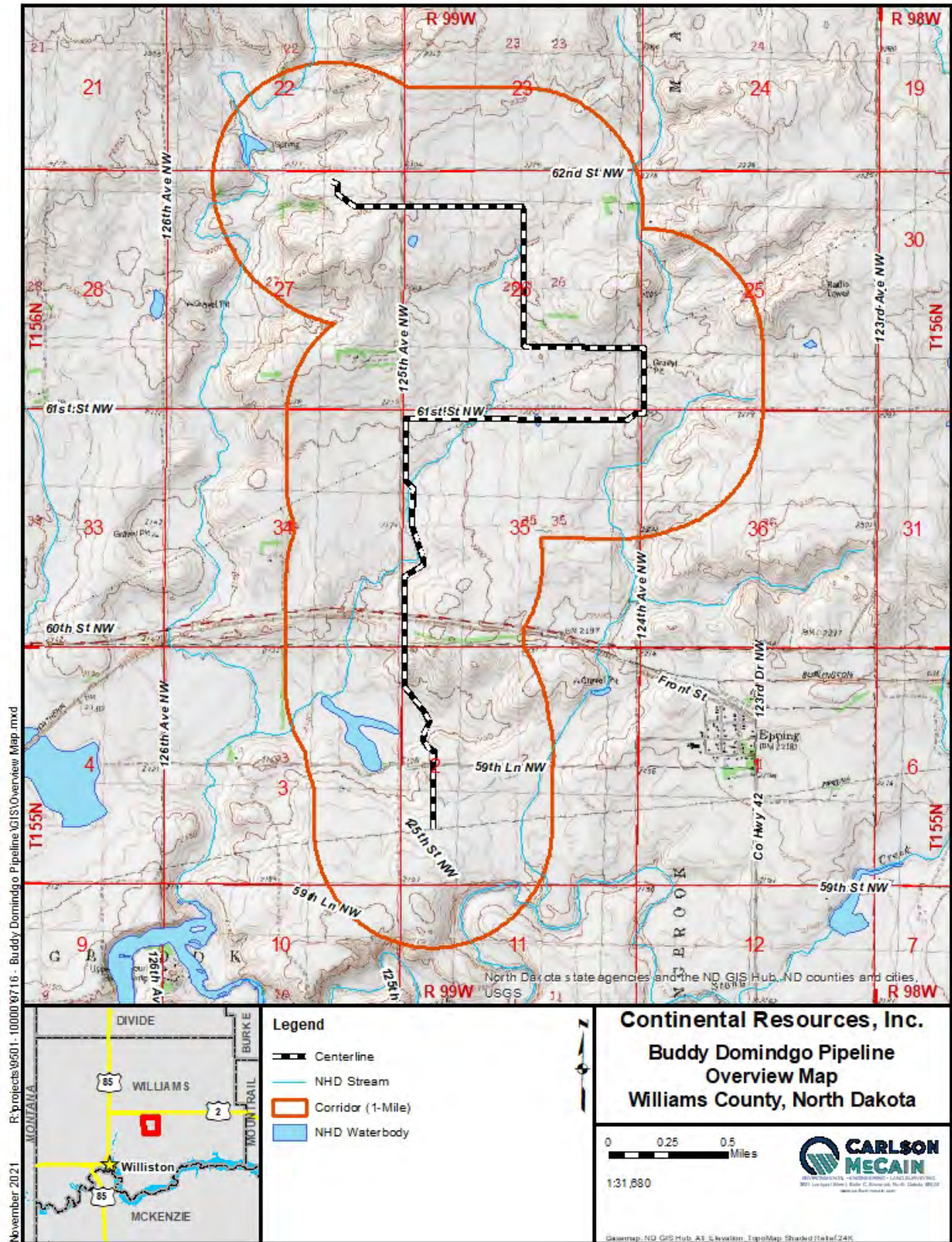
Sincerely,



Chad Tucker
Wildlife Biologist
Carlson McCain Inc.

Attachment: Project Map

cc: Continental Resources, Inc. Project Files





February 8, 2022

North Dakota Department of Commerce
1600 East Century Avenue #2
Bismarck, ND 58503

RE: Continental Resources, Inc.
Buddy Domindgo Distribution Line
Project Notification Letter and Review Request

Dear Sir or Madam,

Continental Resources, Inc. is proposing a route change to the proposed Buddy Domindgo Distribution Line (Project). Consultation letters were sent out for the previous alignment on November 3, 2021. A figure depicting the new alignment is attached. The new alignment is 3.1 miles long and located in Williams County, North Dakota spanning across portions of:

- Section 2, Township 155N, Range 99W
- Section 26, Township 156N, Range 99W
- Section 27, Township 156N, Range 99W
- Section 35, Township 156N, Range 99W

The purpose of this letter is to provide notification of the proposed Project and advise you that your agency has the opportunity to participate in the regulatory process should you choose to comment on the Project.

Carlson McCain Inc. has been retained by Continental Resources, Inc. to provide environmental consulting support for this Project. Should you have any questions or require additional information, please contact me at 701-595-7007 or ctucker@carlsonmccain.com.

In closing, upon your review of this Project, should you choose to comment, a timely response is respectfully requested.

Sincerely,

A handwritten signature in blue ink that reads "Chad Tucker".

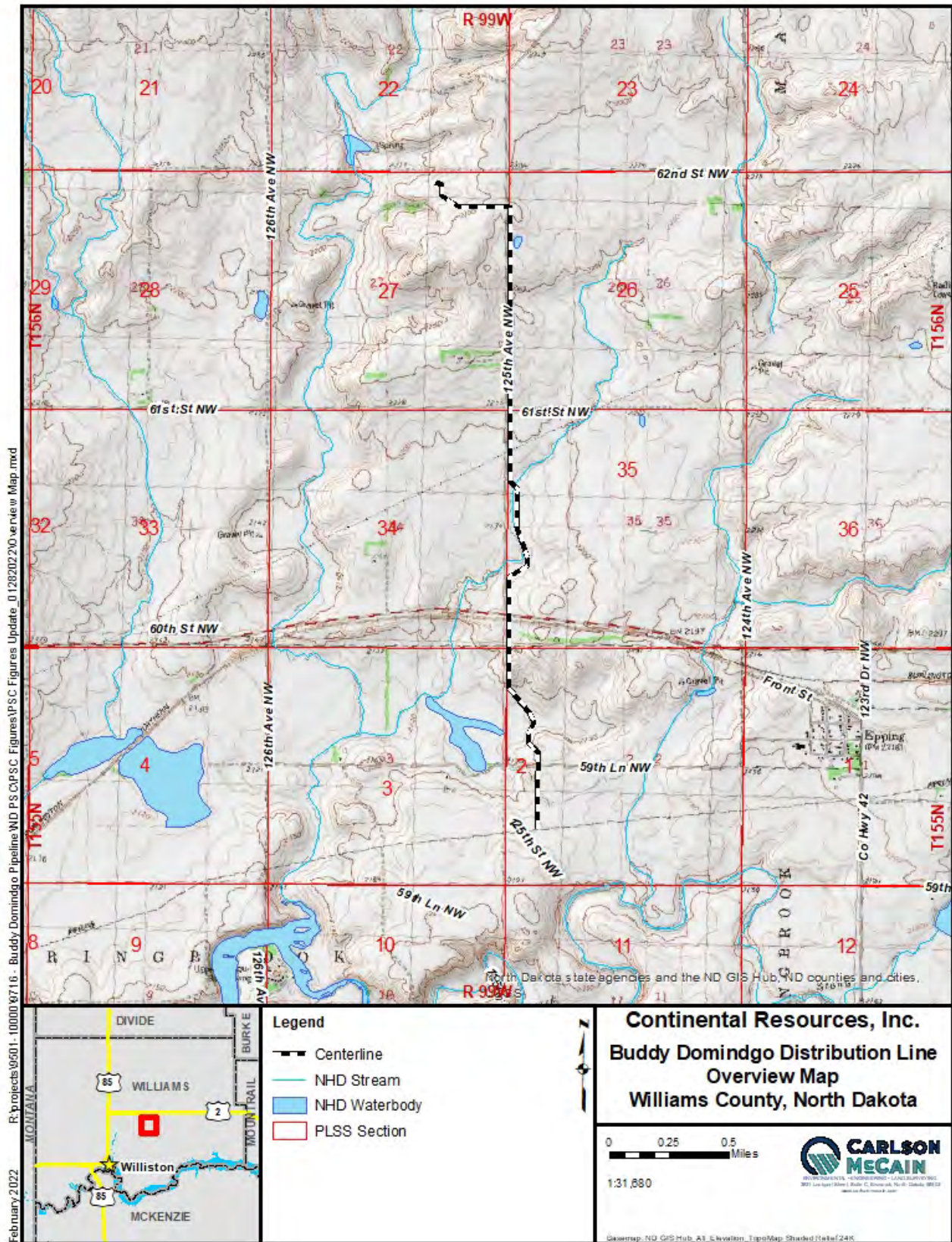
*Buddy Domindgo Distribution Line
Williams County, North Dakota*

February 8, 2022

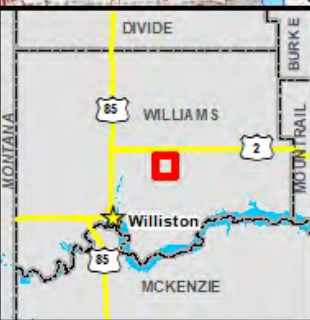
Chad Tucker
Wildlife Biologist
Carlson McCain Inc.

Attachment: Project Map

cc: Continental Resources, Inc. Project Files



R:\projects\9501-10000\9716 - Buddy Domindgo Pipeline\ND PS\VPSC Figures\PS Figures Update - 01282022\210\review Map.mxd
 February 2022



Legend

- Centerline
- NHD Stream
- NHD Waterbody
- PLSS Section

Continental Resources, Inc.
Buddy Domindgo Distribution Line
Overview Map
Williams County, North Dakota

0 0.25 0.5 Miles

1:31,680

Carlson McCain
 ENGINEERING • SURVEYING • LAND SURVEYING
 3011 Lee Street, Suite C, Bismarck, North Dakota 58103
 www.carlsonmccain.com

Basemap: ND GIS Hub, A3, Elevation, TopoMap, Shaded, 10m/24K

NORTH DAKOTA DEPARTMENT OF ENVIRONMENTAL QUALITY
ENVIRONMENTAL HEALTH SECTION



November 3, 2021

David L. Glatt, PE
Director
North Dakota Department of Environmental Quality
4201 Normandy Street
Bismarck, ND 58503-1324

RE: Continental Resources, Inc.
Buddy Domindgo Pipeline Project
Project Notification Letter and Review Request

Dear David L. Glatt, PE,

Continental Resources, Inc. is proposing to construct and operate 5.1 miles of natural gas pipeline in Williams County. The project is referred to as the Buddy Domindgo Pipeline Project (Project) and will be located in Williams County, North Dakota spanning across:

- Section 2, Township 155N, Range 99W
- Section 25, Township 156N, Range 99W
- Section 26, Township 156N, Range 99W
- Section 27, Township 156N, Range 99W
- Section 35, Township 156N, Range 99W
- Section 36, Township 156N, Range 99W

The Project will transfer natural gas that will be compressed and used for enhanced oil recovery. Construction activities are scheduled to begin in the first quarter of 2022 with pipeline commissioning and right-of-way restoration immediately following construction. The Project site and a 1-mile-wide corridor (Study Area) are depicted on the attached map.

The purpose of this letter is to provide notification of the proposed Project and advise you that your agency has the opportunity to participate in the regulatory process should you choose to comment on the Project.

Carlson McCain Inc. has been retained by Continental Resources, Inc. to provide environmental consulting support for this Project. Should you have any questions or require additional information, please contact me at 701-595-7007 or ctucker@carlsonmccain.com.

*Buddy Domindgo Pipeline Project
Williams County, North Dakota*

November 3, 2021

In closing, upon your review of this Project, should you choose to comment, a timely response is respectfully requested.

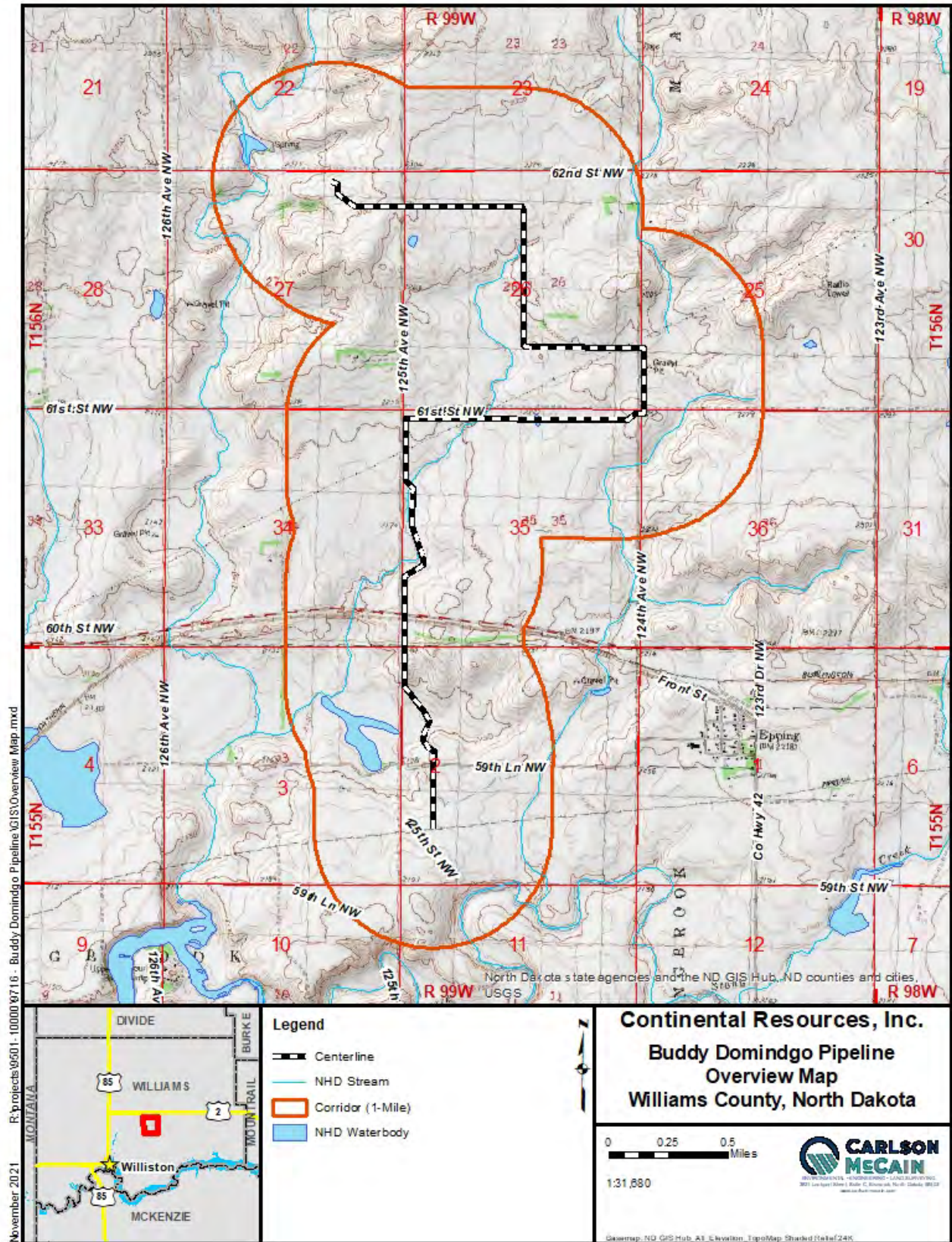
Sincerely,



Chad Tucker
Wildlife Biologist
Carlson McCain Inc.

Attachment: Project Map

cc: Continental Resources, Inc. Project Files



November 17, 2021

Chad Tucker
Wildlife Biologist
Carlson McCain
3831 Lockport St. Suite C
Bismarck, ND 58503

Re: Continental Resources Buddy Domindgo Pipeline Project in Williams County

Dear Mr. Tucker:

The North Dakota Department of Environmental Quality has reviewed the information concerning the above-referenced project received at the department on November 4, 2021 with respect to possible environmental impacts.

This department believes that environmental impacts from the proposed construction will be minor and can be controlled by proper construction methods. With respect to construction, we have the following comments:

1. Care is to be taken during construction activity near any water of the state to minimize adverse effects on a water body. This includes minimal disturbance of stream beds and banks to prevent excess siltation, and the replacement and revegetation of any disturbed area as soon as possible after work has been completed. Caution must also be taken to prevent spills of oil and grease that may reach the receiving water from equipment maintenance, and/or the handling of fuels on the site. Guidelines for minimizing degradation to waterways during construction are attached.
2. Oil and gas projects disturbing one or more acres are required to obtain a permit to discharge storm water if runoff from the project will carry eroded material to a water of the state. A permit is not required for oil and gas projects if runoff from the project will not carry eroded material to a water of the state. Further information on the storm water permit may be obtained from the Department's website or by calling the Division of Water Quality (701-328-5210). In addition, cities or counties may impose additional requirements and/or specific best management practices for construction affecting their storm drainage system. Check with the local officials to be sure any local storm water management considerations are addressed.
3. All solid waste materials must be managed and transported in accordance with the state's solid and hazardous waste rules. Appropriate efforts to reduce, reuse and/or recycle waste materials are strongly encouraged. As appropriate, segregation of inert waste from non-inert waste can generally reduce the cost of waste management. Further information on waste management and recycling is available from the department's Division of Waste Management at (701)328-5166.

918 East Divide Avenue | Bismarck ND 58501-1947 | Fax 701-328-5200 | deq.nd.gov

Director's Office
701-328-5150

Division of
Air Quality
701-328-5188

Division of
Municipal Facilities
701-328-5211

Division of
Waste Management
701-328-5166

Division of
Water Quality
701-328-5210

Division of Chemistry
701-328-6140
2635 East Main Ave
Bismarck ND 58501

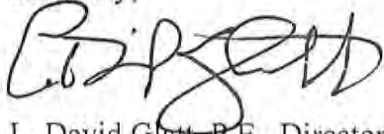
4. Projects that involve construction, drilling, completion and/or production of crude oil or natural gas wells should select locations that minimize the potential for environmental damage during development of the well and in the event of a spill, restrict fluids from reaching surface waters. Well placement should avoid close proximity to drainage areas and steep slopes. Environmental damage can be reduced by developing a spill response plan that emphasizes rapid deployment of prepositioned assets necessary to contain spills and subsequent cleanup. Proper surveillance and monitoring of pipelines is necessary for the early detection of leaks.
5. Projects that involve construction of pipelines should select locations that minimize the potential for impacts to human health and the environment during and after construction by avoiding, when possible, source water protection areas and sensitive surface and groundwater environments. Additionally, when possible, pipeline routes should select areas with natural barriers to both surface and ground waters. Human health and the environment should be further protected by developing a spill response plan that emphasizes rapid deployment of prepositioned assets necessary to contain spills and subsequent cleanup. Proper surveillance and monitoring for early detection of leaks should be required.

These comments are based on the information provided about the project in the above-referenced submittal. The U.S. Army Corps of Engineers may require a water quality certification from this department for the project if the project is subject to their Section 404 permitting process. Any additional information which may be required by the U.S. Army Corps of Engineers under the process will be considered by this department in our determination regarding the issuance of such a certification.

The department owns no land in or adjacent to the proposed improvements, nor does it have any projects scheduled in the area. In addition, we believe the proposed activities are consistent with the State Implementation Plan for the Control of Air Pollution for the State of North Dakota.

If you have any questions regarding our comments, please feel free to contact this office.

Sincerely,



L. David Glatt, P.E., Director
North Dakota Department of Environmental Quality

LDG:csc
Attach.

Construction and Environmental Disturbance Requirements

The following are the minimum requirements of the North Dakota Department of Environmental Quality for projects that involve construction and environmental disturbance in or near waters of the State of North Dakota. They ensure that minimal environmental degradation occurs as a result of construction or related work which has the potential to affect waters of the state. All projects must be constructed to minimize the loss of soil, vegetative cover, and pollutants (chemical or biological) from a site.

Soils

Prevent the erosion and sediment loss using erosion and sediment controls. Fragile and sensitive areas such as wetlands, riparian zones, delicate flora, and land resources must be prohibited against compaction, vegetation loss and unnecessary damage.

Surface Waters

All construction must be managed to minimize impacts to aquatic systems. Follow safe storage and handling procedures to prevent the contamination of water from fuel spills, lubricants, and chemicals. Stream bank and stream bed disturbances must be contained to minimize silt movement, nutrient upsurges, plant dislocations, and any physical chemicals, or biological disruption. The use of pesticides or herbicides in or near surface waters is allowed under the department's pesticide application permit with notification to the department.

Fill Material

Any fill material placed below the ordinary high-water mark must be free of topsoil, decomposable materials, and persistent synthetic organic compounds; including, but not limited to, asphalt, tires, treated lumber, and construction debris. The department may require testing of fill material. All temporary fills must be removed. Debris and solid waste must be properly disposed or recycled. Impacted areas must be restored to near original condition.



February 8, 2022

David L. Glatt, PE
Director
North Dakota Department of Environmental Quality
4201 Normandy Street
Bismarck, ND 58503-1324

RE: Continental Resources, Inc.
Buddy Domindgo Distribution Line
Project Notification Letter and Review Request

Dear David L. Glatt, PE,

Continental Resources, Inc. is proposing a route change to the proposed Buddy Domindgo Distribution Line (Project). Consultation letters were sent out for the previous alignment on November 3, 2021. A figure depicting the new alignment is attached. The new alignment is 3.1 miles long and located in Williams County, North Dakota spanning across portions of:

- Section 2, Township 155N, Range 99W
- Section 26, Township 156N, Range 99W
- Section 27, Township 156N, Range 99W
- Section 35, Township 156N, Range 99W

The purpose of this letter is to provide notification of the proposed Project and advise you that your agency has the opportunity to participate in the regulatory process should you choose to comment on the Project.

Carlson McCain Inc. has been retained by Continental Resources, Inc. to provide environmental consulting support for this Project. Should you have any questions or require additional information, please contact me at 701-595-7007 or ctucker@carlsonmccain.com.

In closing, upon your review of this Project, should you choose to comment, a timely response is respectfully requested.

Sincerely,

*Buddy Domindgo Distribution Line
Williams County, North Dakota*

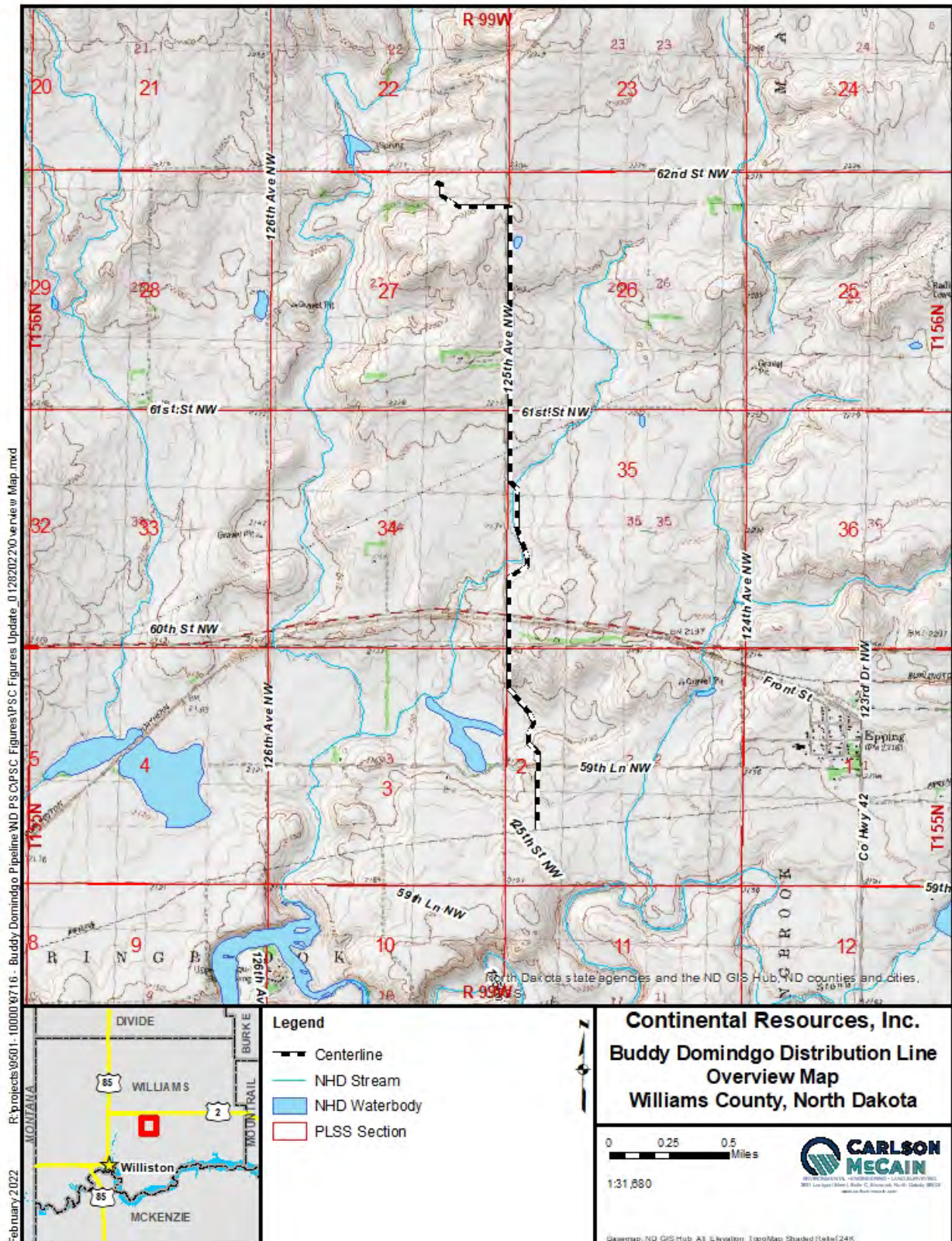
February 8, 2022

Chad Tucker

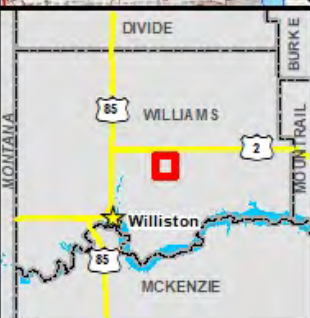
Chad Tucker
Wildlife Biologist
Carlson McCain Inc.

Attachment: Project Map

cc: Continental Resources, Inc. Project Files



R:\projects\9501-10000\9716 - Buddy Domindgo Pipeline ND PS CVPSC Figures\PS C Figures Update - 01282022\210\review Map.mxd
 February 2022



Legend


- Centerline
- NHD Stream
- NHD Waterbody
- PLSS Section

Continental Resources, Inc.

**Buddy Domindgo Distribution Line
Overview Map
Williams County, North Dakota**

0 0.25 0.5 Miles

1:31,680



**CARLSON
MCCAIN**

SURVEYING • ENGINEERING • LAND SURVEYING
3011 Lee Street, Suite C, Bismarck, North Dakota 58103
www.carlsonmccain.com

Data: ND GIS Hub, A3, Elevation, TopoMap, Shaded, 10m/24K

NORTH DAKOTA DEPARTMENT OF HUMAN SERVICES



November 3, 2021

North Dakota Department of Human Services
600 East Boulevard Avenue, Dept. 325
Bismarck, ND 58505

RE: Continental Resources, Inc.
Buddy Domindgo Pipeline Project
Project Notification Letter and Review Request

Dear Sir or Madam,

Continental Resources, Inc. is proposing to construct and operate 5.1 miles of natural gas pipeline in Williams County. The project is referred to as the Buddy Domindgo Pipeline Project (Project) and will be located in Williams County, North Dakota spanning across:

- Section 2, Township 155N, Range 99W
- Section 25, Township 156N, Range 99W
- Section 26, Township 156N, Range 99W
- Section 27, Township 156N, Range 99W
- Section 35, Township 156N, Range 99W
- Section 36, Township 156N, Range 99W

The Project will transfer natural gas that will be compressed and used for enhanced oil recovery. Construction activities are scheduled to begin in the first quarter of 2022 with pipeline commissioning and right-of-way restoration immediately following construction. The Project site and a 1-mile-wide corridor (Study Area) are depicted on the attached map.

The purpose of this letter is to provide notification of the proposed Project and advise you that your agency has the opportunity to participate in the regulatory process should you choose to comment on the Project.

Carlson McCain Inc. has been retained by Continental Resources, Inc. to provide environmental consulting support for this Project. Should you have any questions or require additional information, please contact me at 701-595-7007 or ctucker@carlsonmccain.com.

In closing, upon your review of this Project, should you choose to comment, a timely response is respectfully requested.

*Buddy Domindgo Pipeline Project
Williams County, North Dakota*

November 3, 2021

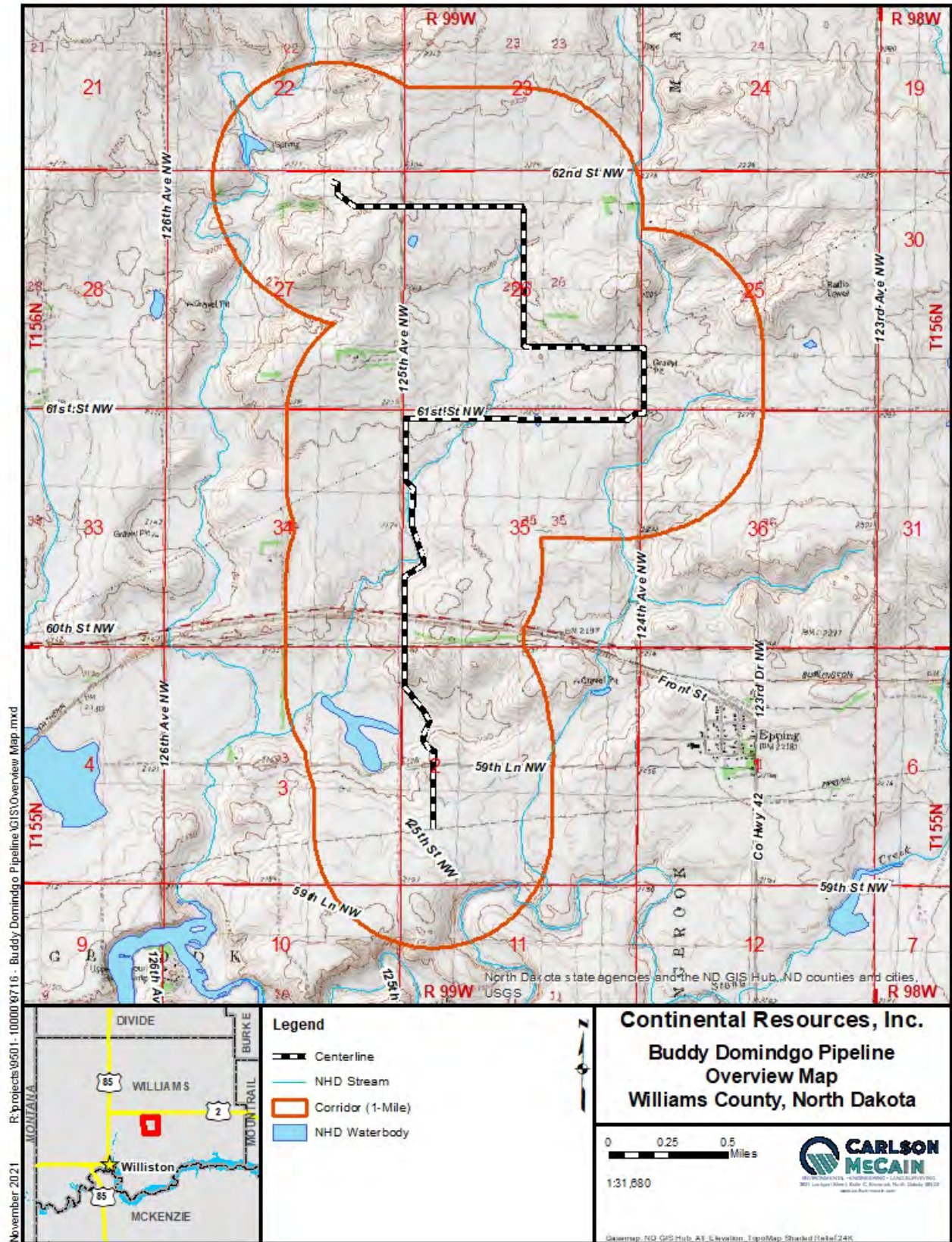
Sincerely,



Chad Tucker
Wildlife Biologist
Carlson McCain Inc.

Attachment: Project Map

cc: Continental Resources, Inc. Project Files





February 8, 2022

North Dakota Department of Human Services
600 East Boulevard Avenue, Dept. 325
Bismarck, ND 58505

RE: Continental Resources, Inc.
Buddy Domindgo Distribution Line
Project Notification Letter and Review Request

Dear Sir or Madam,

Continental Resources, Inc. is proposing a route change to the proposed Buddy Domindgo Distribution Line (Project). Consultation letters were sent out for the previous alignment on November 3, 2021. A figure depicting the new alignment is attached. The new alignment is 3.1 miles long and located in Williams County, North Dakota spanning across portions of:

- Section 2, Township 155N, Range 99W
- Section 26, Township 156N, Range 99W
- Section 27, Township 156N, Range 99W
- Section 35, Township 156N, Range 99W

The purpose of this letter is to provide notification of the proposed Project and advise you that your agency has the opportunity to participate in the regulatory process should you choose to comment on the Project.

Carlson McCain Inc. has been retained by Continental Resources, Inc. to provide environmental consulting support for this Project. Should you have any questions or require additional information, please contact me at 701-595-7007 or ctucker@carlsonmccain.com.

In closing, upon your review of this Project, should you choose to comment, a timely response is respectfully requested.

Sincerely,

A handwritten signature in blue ink that reads "Chad Tucker".

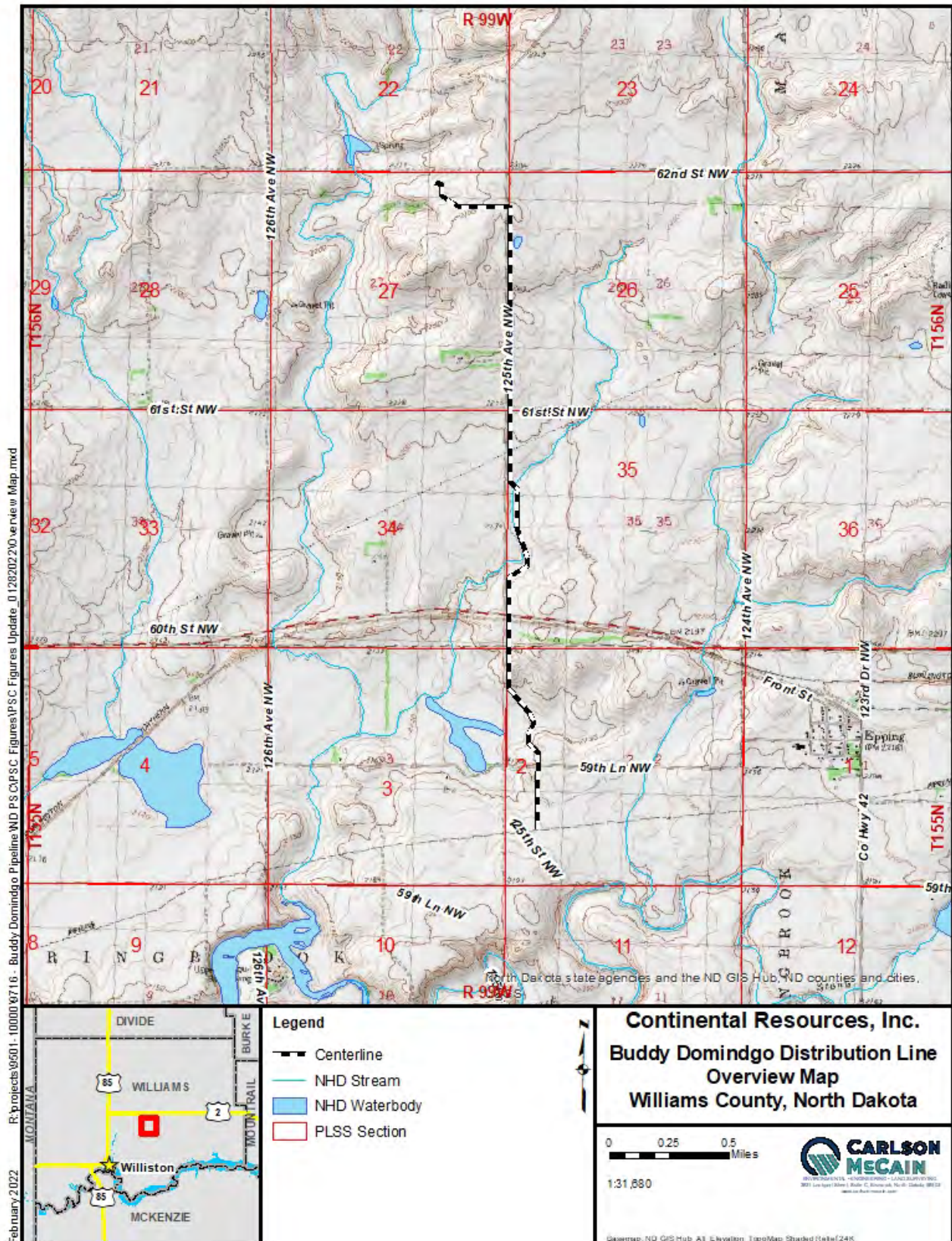
*Buddy Domindgo Distribution Line
Williams County, North Dakota*

February 8, 2022

Chad Tucker
Wildlife Biologist
Carlson McCain Inc.

Attachment: Project Map

cc: Continental Resources, Inc. Project Files



NORTH DAKOTA DEPARTMENT OF TRANSPORTATION
WILLISTON DISTRICT



November 3, 2021

District 7-Williston
North Dakota Department of Transportation
605 Dakota Parkway West
Williston, ND 58802-0698

RE: Continental Resources, Inc.
Buddy Domindgo Pipeline Project
Project Notification Letter and Review Request

Dear Sir or Madam,

Continental Resources, Inc. is proposing to construct and operate 5.1 miles of natural gas pipeline in Williams County. The project is referred to as the Buddy Domindgo Pipeline Project (Project) and will be located in Williams County, North Dakota spanning across:

- Section 2, Township 155N, Range 99W
- Section 25, Township 156N, Range 99W
- Section 26, Township 156N, Range 99W
- Section 27, Township 156N, Range 99W
- Section 35, Township 156N, Range 99W
- Section 36, Township 156N, Range 99W

The Project will transfer natural gas that will be compressed and used for enhanced oil recovery. Construction activities are scheduled to begin in the first quarter of 2022 with pipeline commissioning and right-of-way restoration immediately following construction. The Project site and a 1-mile-wide corridor (Study Area) are depicted on the attached map.

The purpose of this letter is to provide notification of the proposed Project and advise you that your agency has the opportunity to participate in the regulatory process should you choose to comment on the Project.

Carlson McCain Inc. has been retained by Continental Resources, Inc. to provide environmental consulting support for this Project. Should you have any questions or require additional information, please contact me at 701-595-7007 or ctucker@carlsonmccain.com.

In closing, upon your review of this Project, should you choose to comment, a timely response is respectfully requested.

*Buddy Domindgo Pipeline Project
Williams County, North Dakota*

November 3, 2021

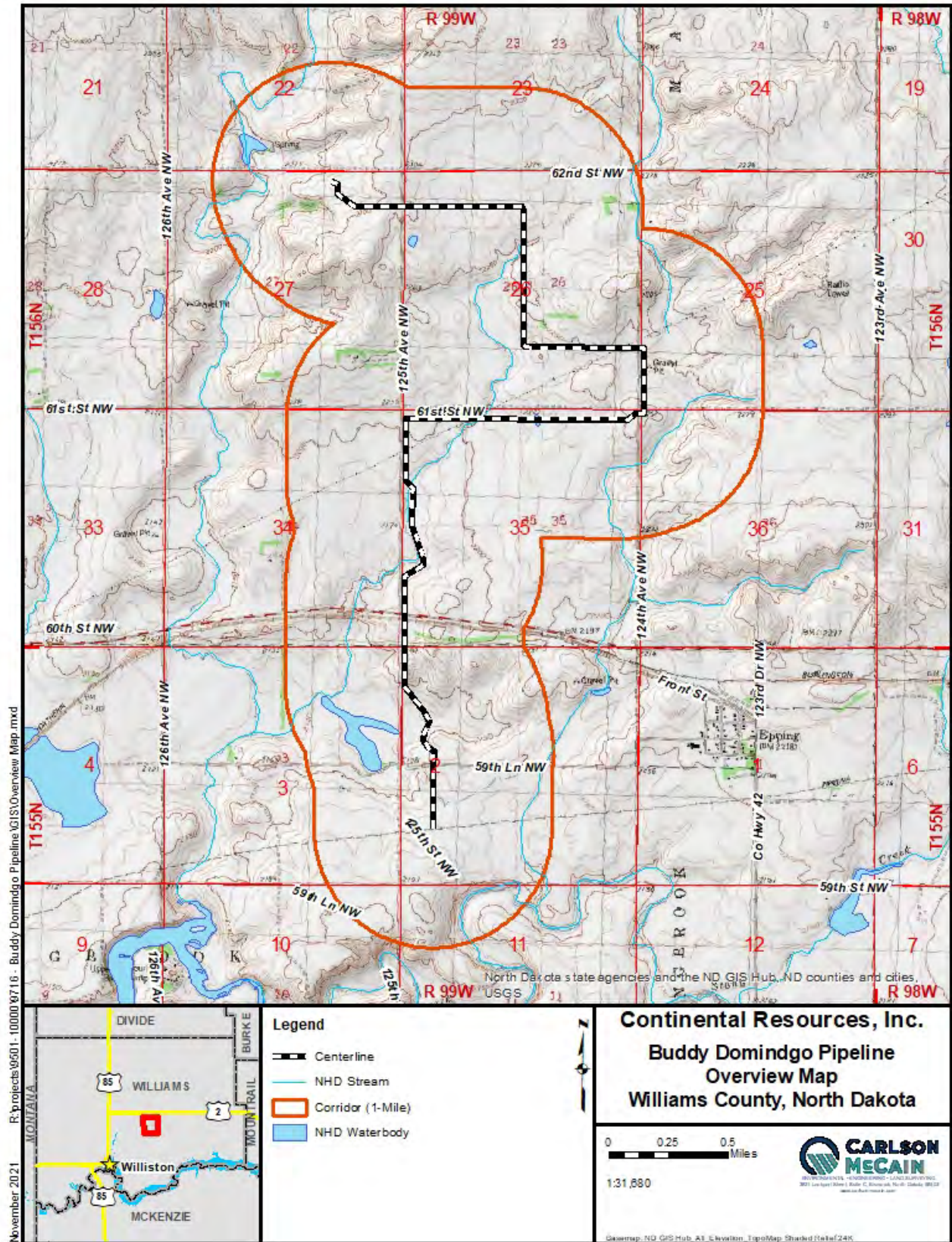
Sincerely,



Chad Tucker
Wildlife Biologist
Carlson McCain Inc.

Attachment: Project Map

cc: Continental Resources, Inc. Project Files





February 8, 2022

District 7-Williston
North Dakota Department of Transportation
605 Dakota Parkway West
Williston, ND 58802-0698

RE: Continental Resources, Inc.
Buddy Domindgo Distribution Line
Project Notification Letter and Review Request

Dear Sir or Madam,

Continental Resources, Inc. is proposing a route change to the proposed Buddy Domindgo Distribution Line (Project). Consultation letters were sent out for the previous alignment on November 3, 2021. A figure depicting the new alignment is attached. The new alignment is 3.1 miles long and located in Williams County, North Dakota spanning across portions of:

- Section 2, Township 155N, Range 99W
- Section 26, Township 156N, Range 99W
- Section 27, Township 156N, Range 99W
- Section 35, Township 156N, Range 99W

The purpose of this letter is to provide notification of the proposed Project and advise you that your agency has the opportunity to participate in the regulatory process should you choose to comment on the Project.

Carlson McCain Inc. has been retained by Continental Resources, Inc. to provide environmental consulting support for this Project. Should you have any questions or require additional information, please contact me at 701-595-7007 or ctucker@carlsonmccain.com.

In closing, upon your review of this Project, should you choose to comment, a timely response is respectfully requested.

Sincerely,

*Buddy Domindgo Distribution Line
Williams County, North Dakota*

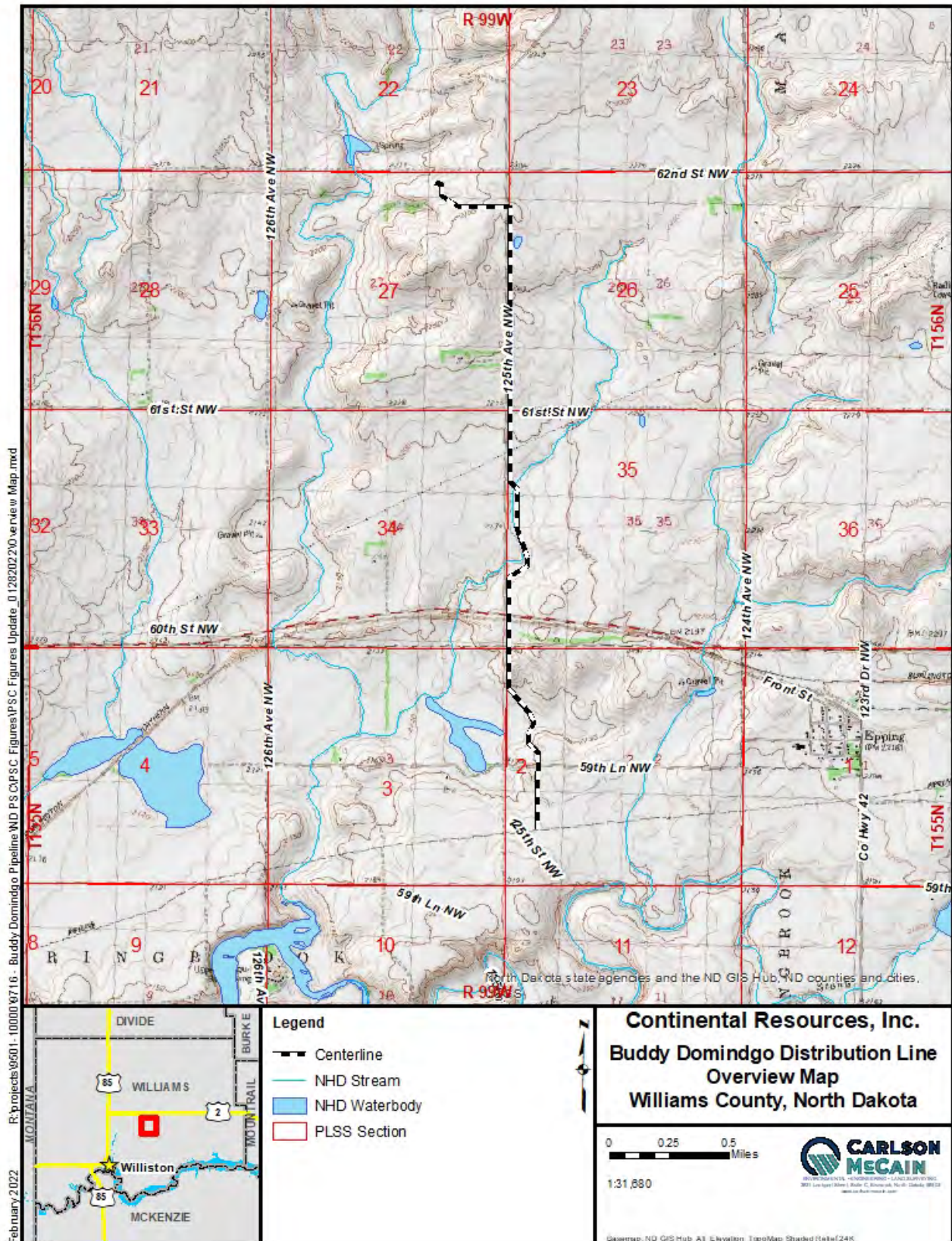
February 8, 2022

Chad Tucker

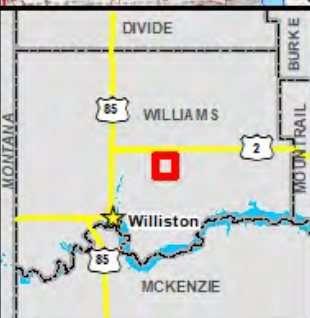
Chad Tucker
Wildlife Biologist
Carlson McCain Inc.

Attachment: Project Map

cc: Continental Resources, Inc. Project Files



R:\projects\9501-10000\9716 - Buddy Domindgo Pipeline\ND PS\VPSC Figures\PS Figures Update - 01282022\210\review Map.mxd
 February 2022



Legend

- Centerline
- NHD Stream
- NHD Waterbody
- PLSS Section

Continental Resources, Inc.
Buddy Domindgo Distribution Line
Overview Map
Williams County, North Dakota

0 0.25 0.5 Miles

1:31,680

CARLSON MCCAIN
 ENGINEERS • ARCHITECTS • LAND SURVEYORS
 3011 Lee Street, Suite C, Bismarck, North Dakota 58103
 www.carlsonmccain.com

Basemap: ND GIS Hub, A3, Elevation, TopoMap, Shaded, 10m/24K

NORTH DAKOTA DEPARTMENT OF TRUST LANDS
SCHOOL/SURFACE TRUST



November 3, 2021

Mike Humann
Director
North Dakota Department of Trust Lands
School/Surface Trust Lands
1707 North 9th Street
Bismarck, ND 58501

RE: Continental Resources, Inc.
Buddy Domindgo Pipeline Project
Project Notification Letter and Review Request

Dear Mike Humann,

Continental Resources, Inc. is proposing to construct and operate 5.1 miles of natural gas pipeline in Williams County. The project is referred to as the Buddy Domindgo Pipeline Project (Project) and will be located in Williams County, North Dakota spanning across:

- Section 2, Township 155N, Range 99W
- Section 25, Township 156N, Range 99W
- Section 26, Township 156N, Range 99W
- Section 27, Township 156N, Range 99W
- Section 35, Township 156N, Range 99W
- Section 36, Township 156N, Range 99W

The Project will transfer natural gas that will be compressed and used for enhanced oil recovery. Construction activities are scheduled to begin in the first quarter of 2022 with pipeline commissioning and right-of-way restoration immediately following construction. The Project site and a 1-mile-wide corridor (Study Area) are depicted on the attached map.

The purpose of this letter is to provide notification of the proposed Project and advise you that your agency has the opportunity to participate in the regulatory process should you choose to comment on the Project.

Carlson McCain Inc. has been retained by Continental Resources, Inc. to provide environmental consulting support for this Project. Should you have any questions or require additional information, please contact me at 701-595-7007 or ctucker@carlsonmccain.com.

*Buddy Domindgo Pipeline Project
Williams County, North Dakota*

November 3, 2021

In closing, upon your review of this Project, should you choose to comment, a timely response is respectfully requested.

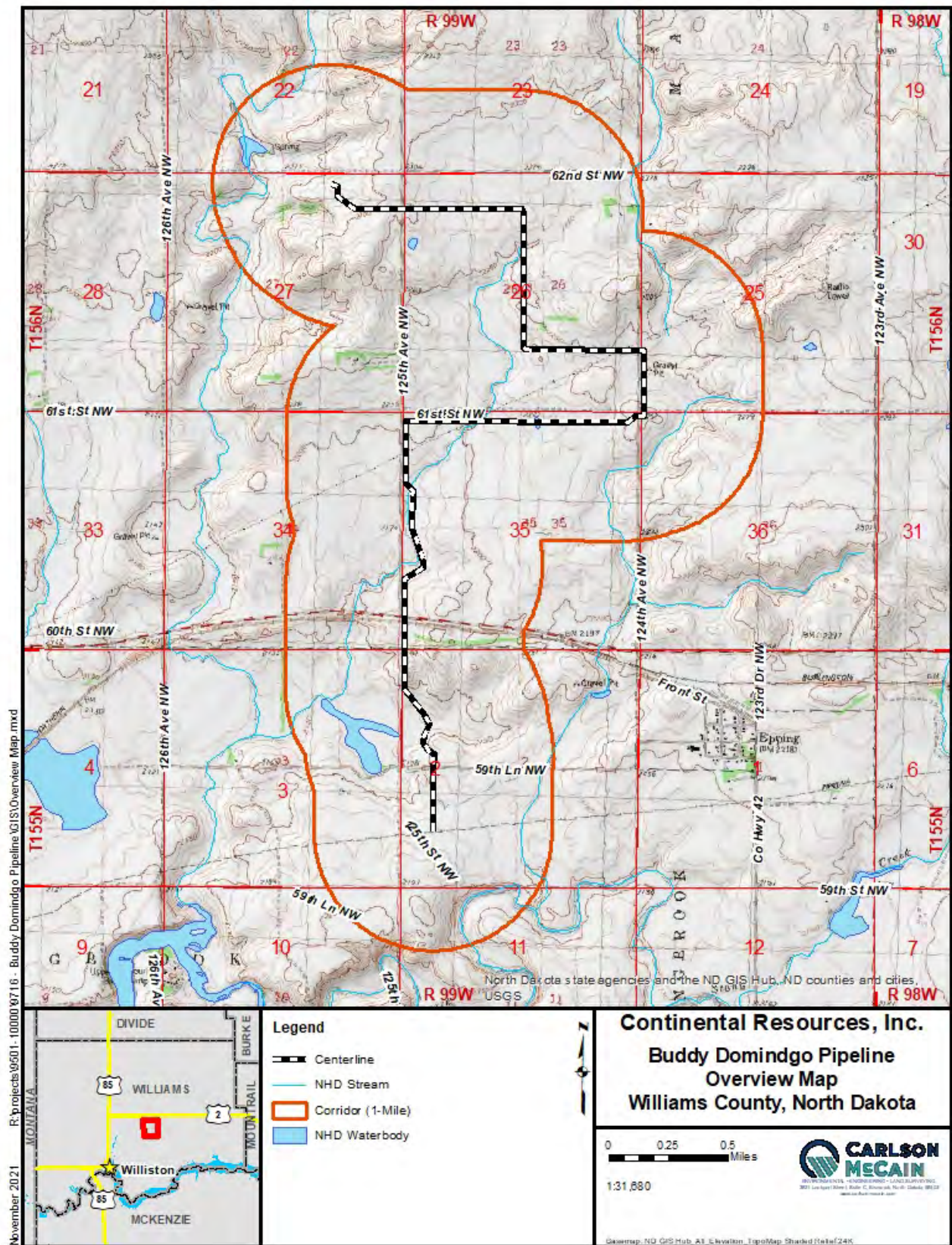
Sincerely,



Chad Tucker
Wildlife Biologist
Carlson McCain Inc.

Attachment: Project Map

cc: Continental Resources, Inc. Project Files



From: [Humann, Michael T.](#)
To: [Chad Tucker](#)
Cc: [Spangelo, Kayla](#); [Spencer, Lynn](#)
Subject: Buddy Domindgo Pipeline Project
Date: Friday, November 5, 2021 10:49:17 AM
Attachments: [image001.png](#)
[Carlson McCain letter 11032021 copy from Mike.pdf](#)

Chad,

Sending this email to let you know we have no comment regarding this project, but like you to be aware of the following:

- Continental Resources has applied and is working with our Rights-of-Way Professional Kayla Spangelo on securing an easement agreement for the portion of the pipeline that crosses State Trust Land in the NW4-section 36, Township 156N, Range 99W.
- A review of state mineral ownership was completed by Lynn Spencer of our Minerals Division and the following is the summary of the state mineral ownership for the tracts listed in the attached letter:

Legal	Subdivision	Min Int	Net Acres	Lease
155-99-2	<i>None</i>			
155-99-25	N2NE4	0.50	40.00	OG0700447
155-99-26	<i>None</i>			
155-99-27	<i>None</i>			
156-99-35	<i>None</i>			
156-99-36	NE4	0.50	80.00	OG0501307
	NW4	1.00	160.00	OG0501308
	SE4	1.00	160.00	OG0501309
	SW4	1.00	160.00	OG0501310

Let us know if you have any further questions.

Michael Humann

Surface Division Manager

701.328.1917 • 701.527.3376 (m) • mhumann@nd.gov • land.nd.gov

NORTH
Dakota | Trust Lands
Be Legendary.™



February 8, 2022

Mike Humann
Director
North Dakota Department of Trust Lands
School/Surface Trust Lands
1707 North 9th Street
Bismarck, ND 58501

RE: Continental Resources, Inc.
Buddy Domindgo Distribution Line
Project Notification Letter and Review Request

Dear Mike Humann,

Continental Resources, Inc. is proposing a route change to the proposed Buddy Domindgo Distribution Line (Project). Consultation letters were sent out for the previous alignment on November 3, 2021. A figure depicting the new alignment is attached. The new alignment is 3.1 miles long and located in Williams County, North Dakota spanning across portions of:

- Section 2, Township 155N, Range 99W
- Section 26, Township 156N, Range 99W
- Section 27, Township 156N, Range 99W
- Section 35, Township 156N, Range 99W

The purpose of this letter is to provide notification of the proposed Project and advise you that your agency has the opportunity to participate in the regulatory process should you choose to comment on the Project.

Carlson McCain Inc. has been retained by Continental Resources, Inc. to provide environmental consulting support for this Project. Should you have any questions or require additional information, please contact me at 701-595-7007 or ctucker@carlsonmccain.com.

In closing, upon your review of this Project, should you choose to comment, a timely response is respectfully requested.

Sincerely,

*Buddy Domindgo Distribution Line
Williams County, North Dakota*

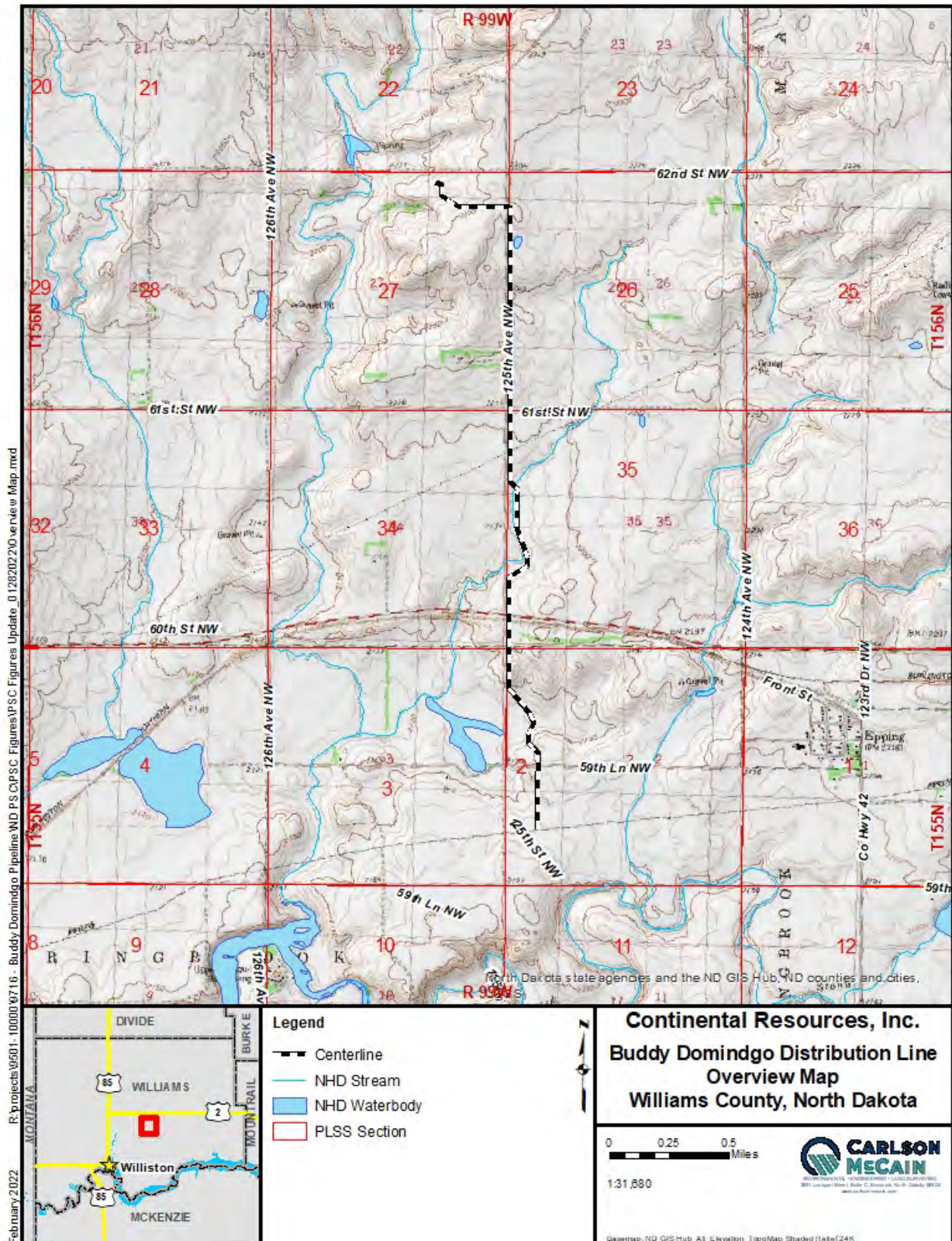
February 8, 2022

Chad Tucker

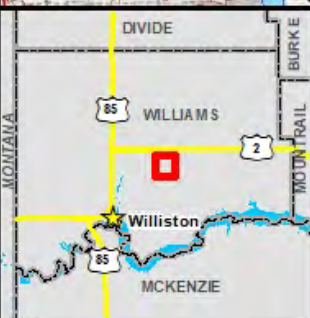
Chad Tucker
Wildlife Biologist
Carlson McCain Inc.

Attachment: Project Map

cc: Continental Resources, Inc. Project Files



R:\projects\9501-10000\9716 - Buddy Domindgo Pipeline\ND PS\VPSC Figures\PS Figures Update - 01282022\210\review Map.mxd
 February 2022



Legend

- Centerline
- NHD Stream
- NHD Waterbody
- PLSS Section

Continental Resources, Inc.

**Buddy Domindgo Distribution Line
 Overview Map
 Williams County, North Dakota**

1:31,680

**CARLSON
 McCAIN**

SURVEYING • ENGINEERING • LAND SURVEYING
 3011 Lee Street, Suite C, Bismarck, North Dakota 58103
 www.carlsonmccain.com

Data: ND GIS Hub, A3, Elevation, TopoMap, Shaded, 10m/24K

NORTH DAKOTA DEPARTMENT OF TRUST LANDS
MINERALS MANAGEMENT



November 3, 2021

David Shipman
Director
North Dakota Department of Trust Lands
Minerals Management
1707 North 9th Street
Bismarck, ND 58501

RE: Continental Resources, Inc.
Buddy Domindgo Pipeline Project
Project Notification Letter and Review Request

Dear David Shipman,

Continental Resources, Inc. is proposing to construct and operate 5.1 miles of natural gas pipeline in Williams County. The project is referred to as the Buddy Domindgo Pipeline Project (Project) and will be located in Williams County, North Dakota spanning across:

- Section 2, Township 155N, Range 99W
- Section 25, Township 156N, Range 99W
- Section 26, Township 156N, Range 99W
- Section 27, Township 156N, Range 99W
- Section 35, Township 156N, Range 99W
- Section 36, Township 156N, Range 99W

The Project will transfer natural gas that will be compressed and used for enhanced oil recovery. Construction activities are scheduled to begin in the first quarter of 2022 with pipeline commissioning and right-of-way restoration immediately following construction. The Project site and a 1-mile-wide corridor (Study Area) are depicted on the attached map.

The purpose of this letter is to provide notification of the proposed Project and advise you that your agency has the opportunity to participate in the regulatory process should you choose to comment on the Project.

Carlson McCain Inc. has been retained by Continental Resources, Inc. to provide environmental consulting support for this Project. Should you have any questions or require additional information, please contact me at 701-595-7007 or ctucker@carlsonmccain.com.

*Buddy Domindgo Pipeline Project
Williams County, North Dakota*

November 3, 2021

In closing, upon your review of this Project, should you choose to comment, a timely response is respectfully requested.

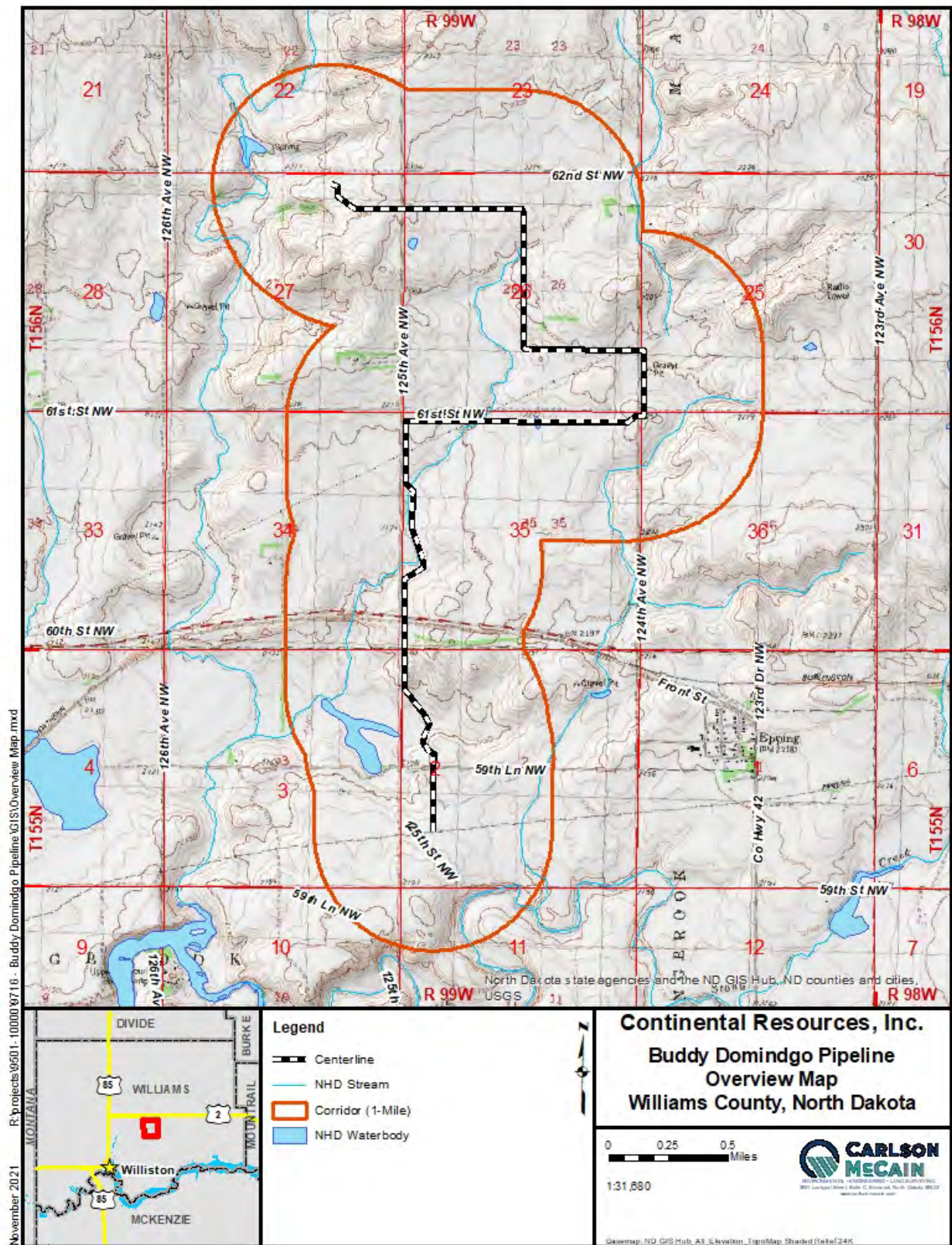
Sincerely,



Chad Tucker
Wildlife Biologist
Carlson McCain Inc.

Attachment: Project Map

cc: Continental Resources, Inc. Project Files



From: [Humann, Michael T.](#)
To: [Chad Tucker](#)
Cc: [Spangelo, Kayla](#); [Spencer, Lynn](#)
Subject: Buddy Domindgo Pipeline Project
Date: Friday, November 5, 2021 10:49:17 AM
Attachments: [image001.png](#)
[Carlson McCain letter 11032021 copy from Mike.pdf](#)

Chad,

Sending this email to let you know we have no comment regarding this project, but like you to be aware of the following:

- Continental Resources has applied and is working with our Rights-of-Way Professional Kayla Spangelo on securing an easement agreement for the portion of the pipeline that crosses State Trust Land in the NW4-section 36, Township 156N, Range 99W.
- A review of state mineral ownership was completed by Lynn Spencer of our Minerals Division and the following is the summary of the state mineral ownership for the tracts listed in the attached letter:

Legal	Subdivision	Min Int	Net Acres	Lease
155-99-2	<i>None</i>			
155-99-25	N2NE4	0.50	40.00	OG0700447
155-99-26	<i>None</i>			
155-99-27	<i>None</i>			
156-99-35	<i>None</i>			
156-99-36	NE4	0.50	80.00	OG0501307
	NW4	1.00	160.00	OG0501308
	SE4	1.00	160.00	OG0501309
	SW4	1.00	160.00	OG0501310

Let us know if you have any further questions.

Michael Humann
Surface Division Manager

701.328.1917 • 701.527.3376 (m) • mhumann@nd.gov • land.nd.gov





February 8, 2022

David Shipman
Director
North Dakota Department of Trust Lands
Minerals Management
1707 North 9th Street
Bismarck, ND 58501

RE: Continental Resources, Inc.
Buddy Domindgo Distribution Line
Project Notification Letter and Review Request

Dear David Shipman,

Continental Resources, Inc. is proposing a route change to the proposed Buddy Domindgo Distribution Line (Project). Consultation letters were sent out for the previous alignment on November 3, 2021. A figure depicting the new alignment is attached. The new alignment is 3.1 miles long and located in Williams County, North Dakota spanning across portions of:

- Section 2, Township 155N, Range 99W
- Section 26, Township 156N, Range 99W
- Section 27, Township 156N, Range 99W
- Section 35, Township 156N, Range 99W

The purpose of this letter is to provide notification of the proposed Project and advise you that your agency has the opportunity to participate in the regulatory process should you choose to comment on the Project.

Carlson McCain Inc. has been retained by Continental Resources, Inc. to provide environmental consulting support for this Project. Should you have any questions or require additional information, please contact me at 701-595-7007 or ctucker@carlsonmccain.com.

In closing, upon your review of this Project, should you choose to comment, a timely response is respectfully requested.

Sincerely,

*Buddy Domindgo Distribution Line
Williams County, North Dakota*

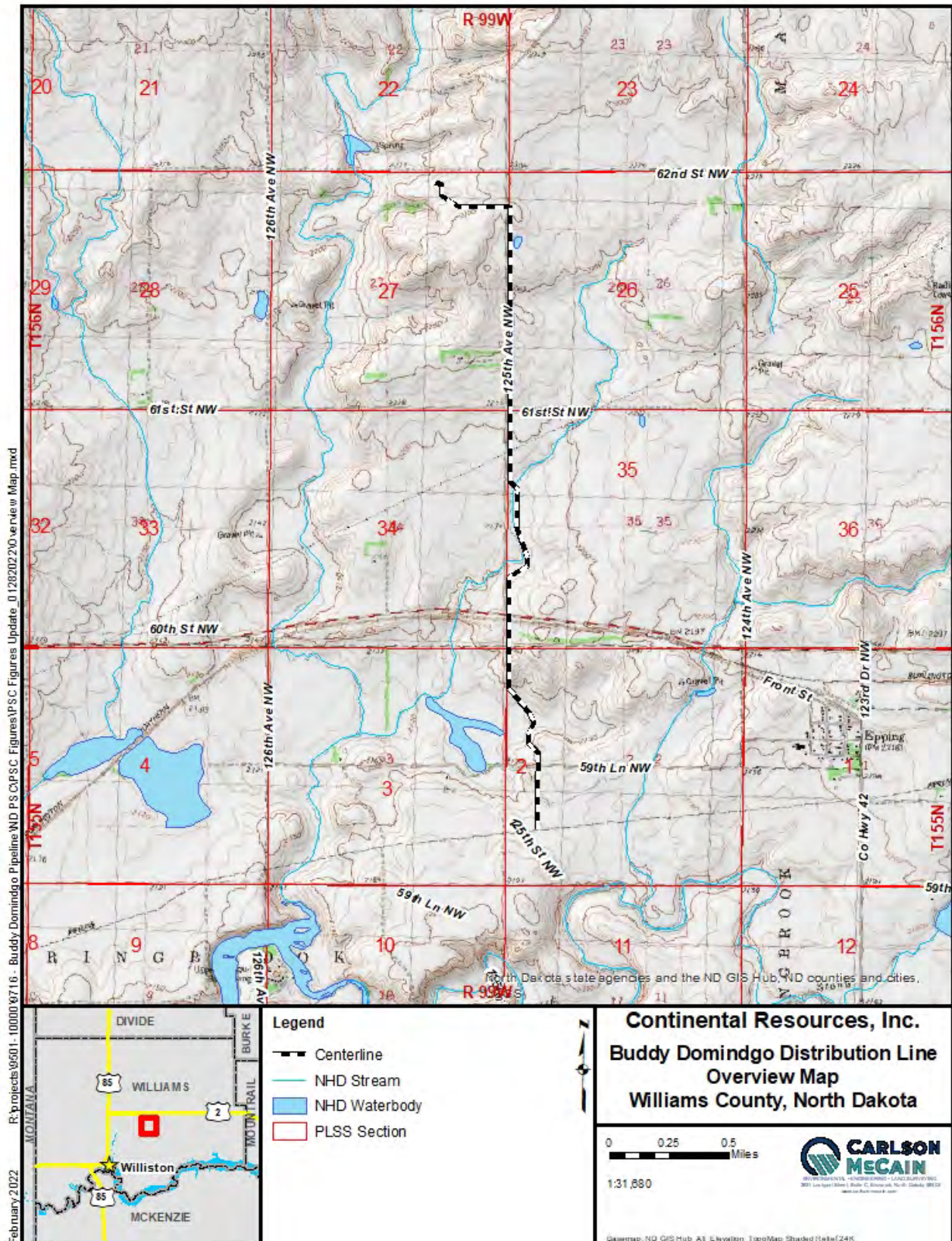
February 8, 2022

Chad Tucker

Chad Tucker
Wildlife Biologist
Carlson McCain Inc.

Attachment: Project Map

cc: Continental Resources, Inc. Project Files



NORTH DAKOTA ENERGY DEVELOPMENT IMPACT OFFICE



November 3, 2021

North Dakota Energy Development Impact Office
1707 North 9th Street
Bismarck, ND 58505

RE: Continental Resources, Inc.
Buddy Domindgo Pipeline Project
Project Notification Letter and Review Request

Dear Sir or Madam,

Continental Resources, Inc. is proposing to construct and operate 5.1 miles of natural gas pipeline in Williams County. The project is referred to as the Buddy Domindgo Pipeline Project (Project) and will be located in Williams County, North Dakota spanning across:

- Section 2, Township 155N, Range 99W
- Section 25, Township 156N, Range 99W
- Section 26, Township 156N, Range 99W
- Section 27, Township 156N, Range 99W
- Section 35, Township 156N, Range 99W
- Section 36, Township 156N, Range 99W

The Project will transfer natural gas that will be compressed and used for enhanced oil recovery. Construction activities are scheduled to begin in the first quarter of 2022 with pipeline commissioning and right-of-way restoration immediately following construction. The Project site and a 1-mile-wide corridor (Study Area) are depicted on the attached map.

The purpose of this letter is to provide notification of the proposed Project and advise you that your agency has the opportunity to participate in the regulatory process should you choose to comment on the Project.

Carlson McCain Inc. has been retained by Continental Resources, Inc. to provide environmental consulting support for this Project. Should you have any questions or require additional information, please contact me at 701-595-7007 or ctucker@carlsonmccain.com.

In closing, upon your review of this Project, should you choose to comment, a timely response is respectfully requested.

*Buddy Domindgo Pipeline Project
Williams County, North Dakota*

November 3, 2021

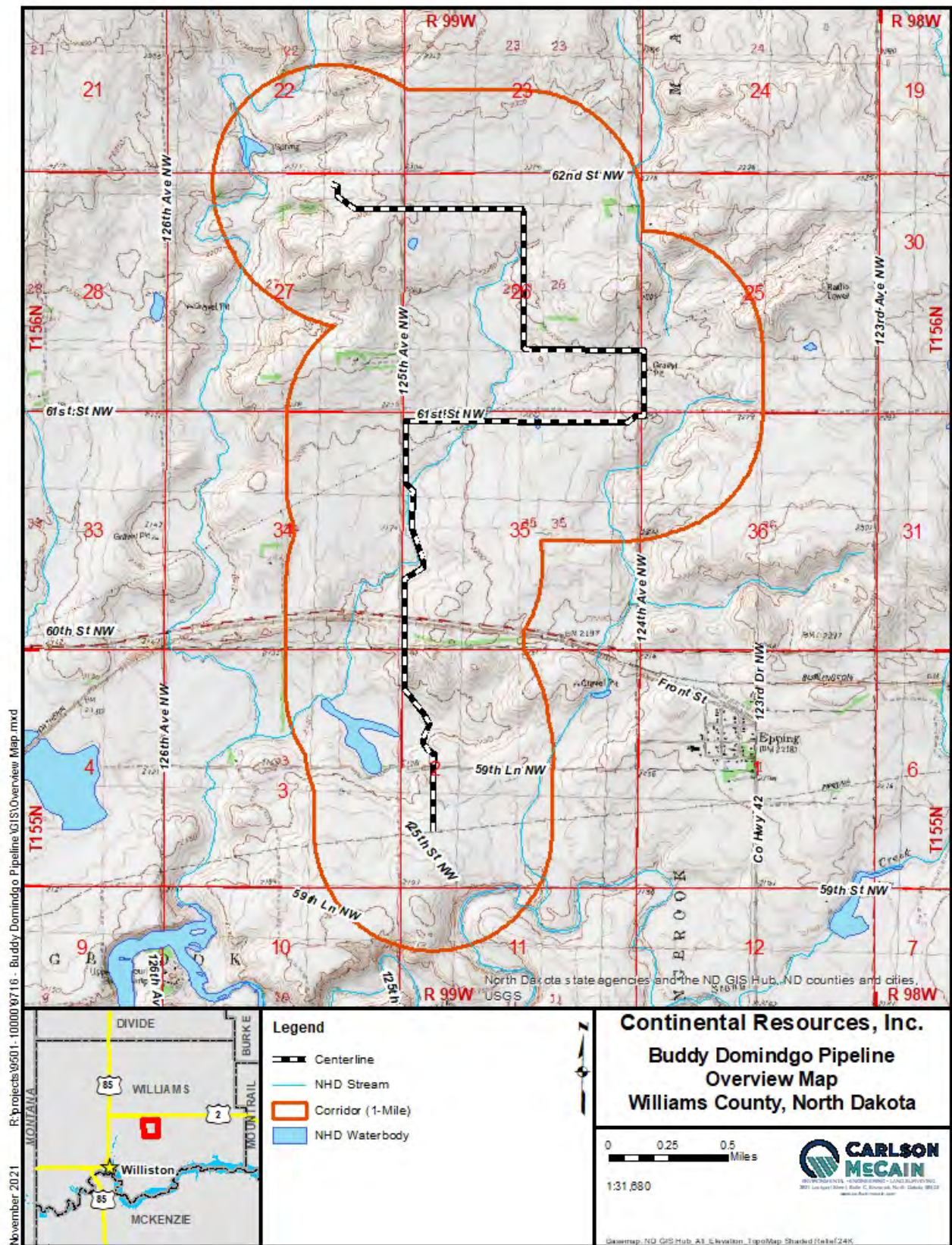
Sincerely,



Chad Tucker
Wildlife Biologist
Carlson McCain Inc.

Attachment: Project Map

cc: Continental Resources, Inc. Project Files





February 8, 2022

North Dakota Energy Development Impact Office
1707 North 9th Street
Bismarck, ND 58505

RE: Continental Resources, Inc.
Buddy Domindgo Distribution Line
Project Notification Letter and Review Request

Dear Sir or Madam,

Continental Resources, Inc. is proposing a route change to the proposed Buddy Domindgo Distribution Line (Project). Consultation letters were sent out for the previous alignment on November 3, 2021. A figure depicting the new alignment is attached. The new alignment is 3.1 miles long and located in Williams County, North Dakota spanning across portions of:

- Section 2, Township 155N, Range 99W
- Section 26, Township 156N, Range 99W
- Section 27, Township 156N, Range 99W
- Section 35, Township 156N, Range 99W

The purpose of this letter is to provide notification of the proposed Project and advise you that your agency has the opportunity to participate in the regulatory process should you choose to comment on the Project.

Carlson McCain Inc. has been retained by Continental Resources, Inc. to provide environmental consulting support for this Project. Should you have any questions or require additional information, please contact me at 701-595-7007 or ctucker@carlsonmccain.com.

In closing, upon your review of this Project, should you choose to comment, a timely response is respectfully requested.

Sincerely,

A handwritten signature in blue ink that reads "Chad Tucker".

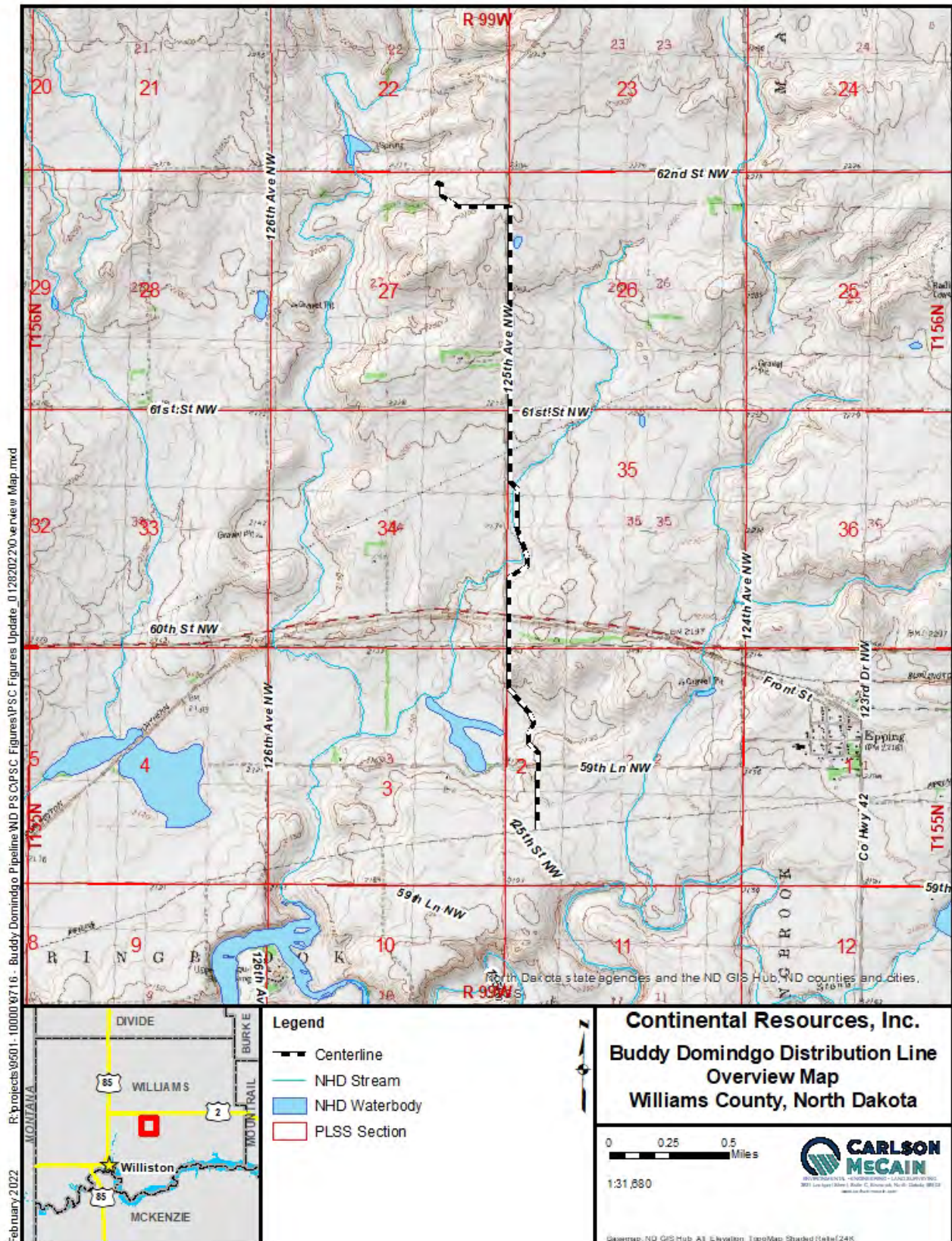
*Buddy Domindgo Distribution Line
Williams County, North Dakota*

February 8, 2022

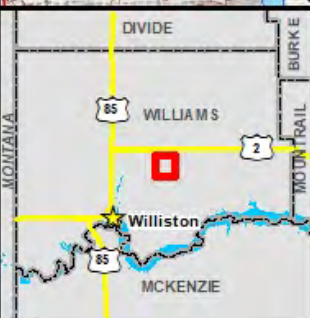
Chad Tucker
Wildlife Biologist
Carlson McCain Inc.

Attachment: Project Map

cc: Continental Resources, Inc. Project Files



R:\projects\9501-10000\9716 - Buddy Domindgo Pipeline\ND PS\VPSC Figures\PS Figures Update - 01282022\210\review Map.mxd
 February 2022



Legend

- Centerline
- NHD Stream
- NHD Waterbody
- PLSS Section

Continental Resources, Inc.
Buddy Domindgo Distribution Line
Overview Map
Williams County, North Dakota

0 0.25 0.5 Miles

1:31,680

Geomap: ND GIS Hub: A3: Elevation TopoMap Shaded (8x8)/24K

NORTH DAKOTA GAME AND FISH DEPARTMENT



November 3, 2021

Greg Link
North Dakota Game and Fish Department
Conservation and Communication Division
100 North Bismarck Expressway
Bismarck, ND 58501-5095

RE: Continental Resources, Inc.
Buddy Domindgo Pipeline Project
Project Notification Letter and Review Request

Dear Greg Link,

Continental Resources, Inc. is proposing to construct and operate 5.1 miles of natural gas pipeline in Williams County. The project is referred to as the Buddy Domindgo Pipeline Project (Project) and will be located in Williams County, North Dakota spanning across:

- Section 2, Township 155N, Range 99W
- Section 25, Township 156N, Range 99W
- Section 26, Township 156N, Range 99W
- Section 27, Township 156N, Range 99W
- Section 35, Township 156N, Range 99W
- Section 36, Township 156N, Range 99W

The Project will transfer natural gas that will be compressed and used for enhanced oil recovery. Construction activities are scheduled to begin in the first quarter of 2022 with pipeline commissioning and right-of-way restoration immediately following construction. The Project site and a 1-mile-wide corridor (Study Area) are depicted on the attached map.

The purpose of this letter is to provide notification of the proposed Project and advise you that your agency has the opportunity to participate in the regulatory process should you choose to comment on the Project.

Carlson McCain Inc. has been retained by Continental Resources, Inc. to provide environmental consulting support for this Project. Should you have any questions or require additional information, please contact me at 701-595-7007 or ctucker@carlsonmccain.com.

*Buddy Domindgo Pipeline Project
Williams County, North Dakota*

November 3, 2021

In closing, upon your review of this Project, should you choose to comment, a timely response is respectfully requested.

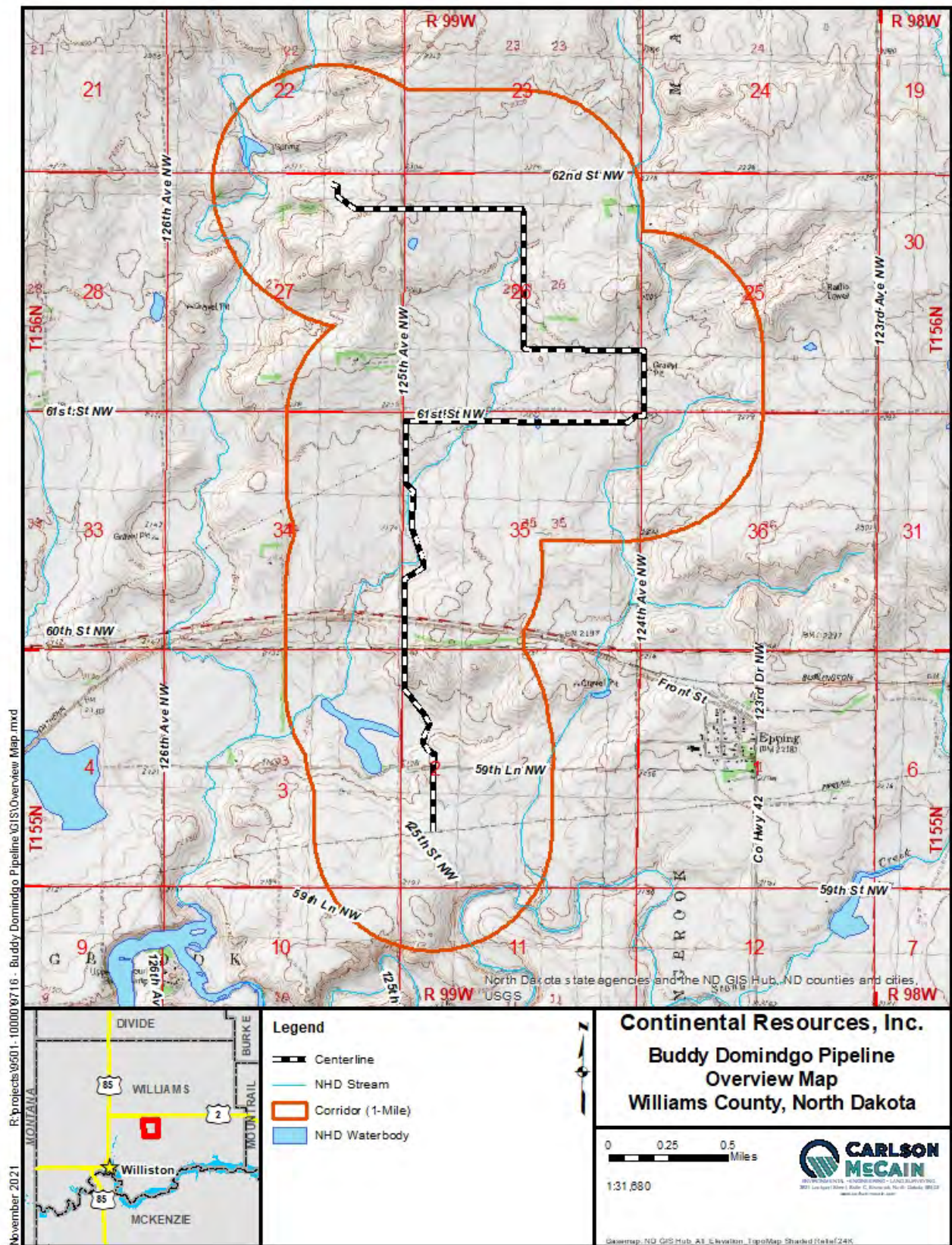
Sincerely,



Chad Tucker
Wildlife Biologist
Carlson McCain Inc.

Attachment: Project Map

cc: Continental Resources, Inc. Project Files



From: [Schumacher, John D.](#)
To: [Chad Tucker](#)
Subject: Buddy Domingo Pipeline Project
Date: Monday, November 29, 2021 5:38:42 PM
Attachments: [image001.png](#)

Chad Tucker
Wildlife Biologist
Carlson McCain Inc.

RE: [Buddy Domingo Pipeline Project](#)

Continental Resources, Inc. is proposing to construct and operate 5.1 miles of natural gas pipeline in Williams County, North Dakota. The North Dakota Game and Fish Department has reviewed this project for wildlife concerns.

The National Wetland Inventory indicates various wetlands within the proposed project corridor. Steps should be taken to protect any wetlands that cannot be avoided, no alterations should be made to existing drainage patterns, and above-ground appurtenances should not be placed in wetland areas. Unavoidable destruction or degradation of wetland acres should be mitigated in kind.

We do not believe this project will have significant adverse effects on wildlife or wildlife habitat provided these recommendations are implemented where appropriate during project construction.

J.D. Schumacher
Resource Biologist

701.328.6321 • jdschumacher@nd.gov • gf.nd.gov

NORTH
Dakota | Game and Fish
Be Legendary.™



February 8, 2022

Greg Link
North Dakota Game and Fish Department
Conservation and Communication Division
100 North Bismarck Expressway
Bismarck, ND 58501-5095

RE: Continental Resources, Inc.
Buddy Domindgo Distribution Line
Project Notification Letter and Review Request

Dear Greg Link,

Continental Resources, Inc. is proposing a route change to the proposed Buddy Domindgo Distribution Line (Project). Consultation letters were sent out for the previous alignment on November 3, 2021. A figure depicting the new alignment is attached. The new alignment is 3.1 miles long and located in Williams County, North Dakota spanning across portions of:

- Section 2, Township 155N, Range 99W
- Section 26, Township 156N, Range 99W
- Section 27, Township 156N, Range 99W
- Section 35, Township 156N, Range 99W

The purpose of this letter is to provide notification of the proposed Project and advise you that your agency has the opportunity to participate in the regulatory process should you choose to comment on the Project.

Carlson McCain Inc. has been retained by Continental Resources, Inc. to provide environmental consulting support for this Project. Should you have any questions or require additional information, please contact me at 701-595-7007 or ctucker@carlsonmccain.com.

In closing, upon your review of this Project, should you choose to comment, a timely response is respectfully requested.

Sincerely,

*Buddy Domindgo Distribution Line
Williams County, North Dakota*

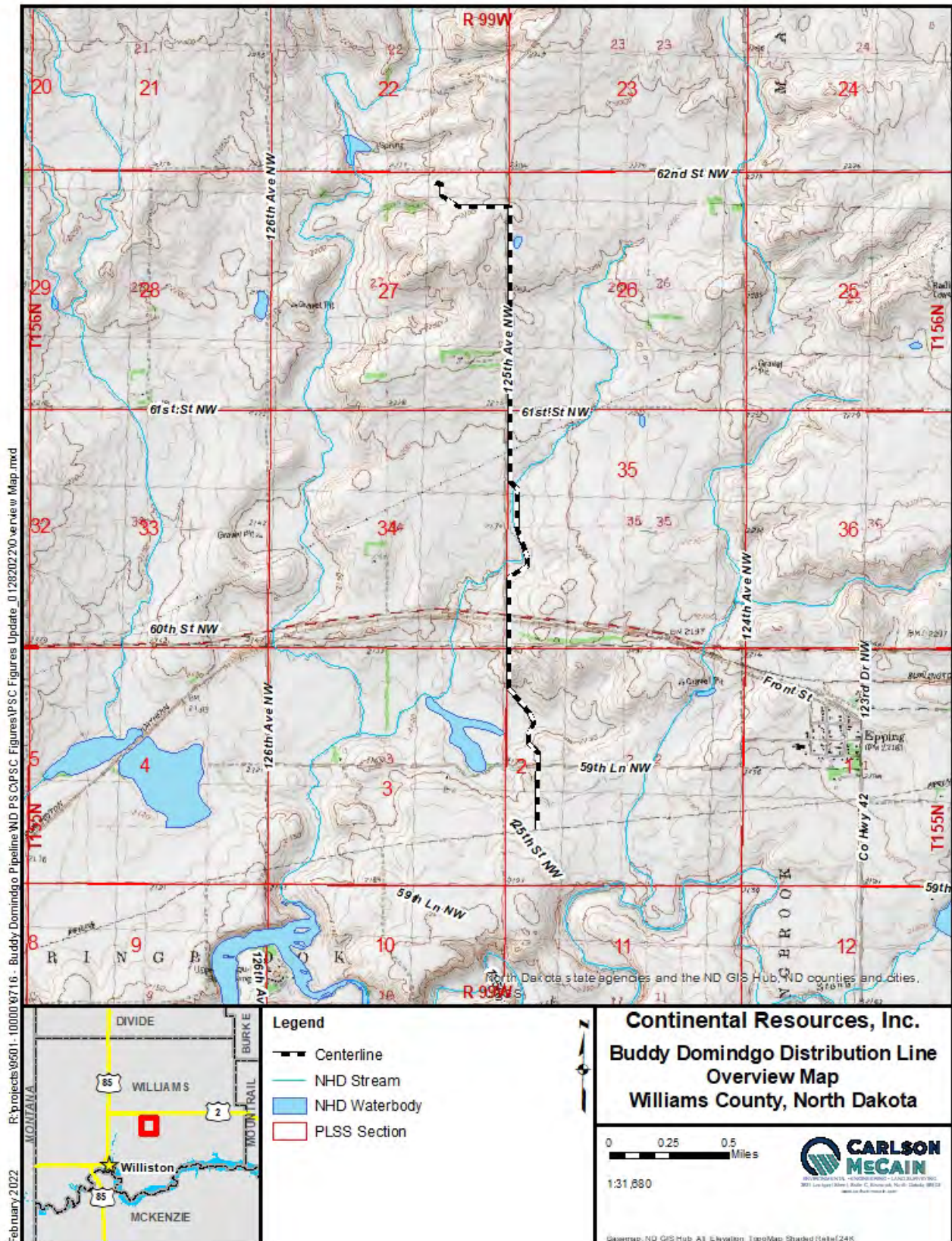
February 8, 2022

Chad Tucker

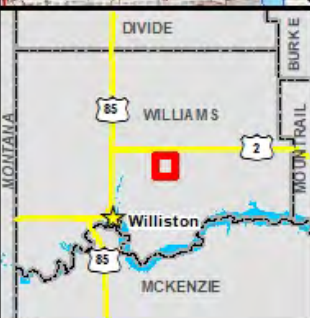
Chad Tucker
Wildlife Biologist
Carlson McCain Inc.

Attachment: Project Map

cc: Continental Resources, Inc. Project Files



R:\projects\9501-10000\9716 - Buddy Domindgo Pipeline\ND PS\VPSC Figures\PS Figures Update - 01282022\210\review Map.mxd
 February 2022



Legend

- Centerline
- NHD Stream
- NHD Waterbody
- PLSS Section

Continental Resources, Inc.
Buddy Domindgo Distribution Line
Overview Map
Williams County, North Dakota

0 0.25 0.5 Miles

1:31,680

CARLSON MCCAIN
 SURVEYING • ENGINEERING • LAND SURVEYING
 3011 Lee Street, Suite C, Bismarck, North Dakota 58103
 www.carlsonmccain.com

Basemap: ND GIS Hub, A3, Elevation, TopoMap, Shaded, 10m/24K

NORTH DAKOTA GEOLOGICAL SURVEY



November 3, 2021

Fred Anderson
North Dakota Geological Survey
600 East Boulevard, Dept. 405
Bismarck, ND 58505

RE: Continental Resources, Inc.
Buddy Domindgo Pipeline Project
Project Notification Letter and Review Request

Dear Fred Anderson,

Continental Resources, Inc. is proposing to construct and operate 5.1 miles of natural gas pipeline in Williams County. The project is referred to as the Buddy Domindgo Pipeline Project (Project) and will be located in Williams County, North Dakota spanning across:

- Section 2, Township 155N, Range 99W
- Section 25, Township 156N, Range 99W
- Section 26, Township 156N, Range 99W
- Section 27, Township 156N, Range 99W
- Section 35, Township 156N, Range 99W
- Section 36, Township 156N, Range 99W

The Project will transfer natural gas that will be compressed and used for enhanced oil recovery. Construction activities are scheduled to begin in the first quarter of 2022 with pipeline commissioning and right-of-way restoration immediately following construction. The Project site and a 1-mile-wide corridor (Study Area) are depicted on the attached map.

The purpose of this letter is to provide notification of the proposed Project and advise you that your agency has the opportunity to participate in the regulatory process should you choose to comment on the Project.

Carlson McCain Inc. has been retained by Continental Resources, Inc. to provide environmental consulting support for this Project. Should you have any questions or require additional information, please contact me at 701-595-7007 or ctucker@carlsonmccain.com.

In closing, upon your review of this Project, should you choose to comment, a timely response is respectfully requested.

*Buddy Domindgo Pipeline Project
Williams County, North Dakota*

November 3, 2021

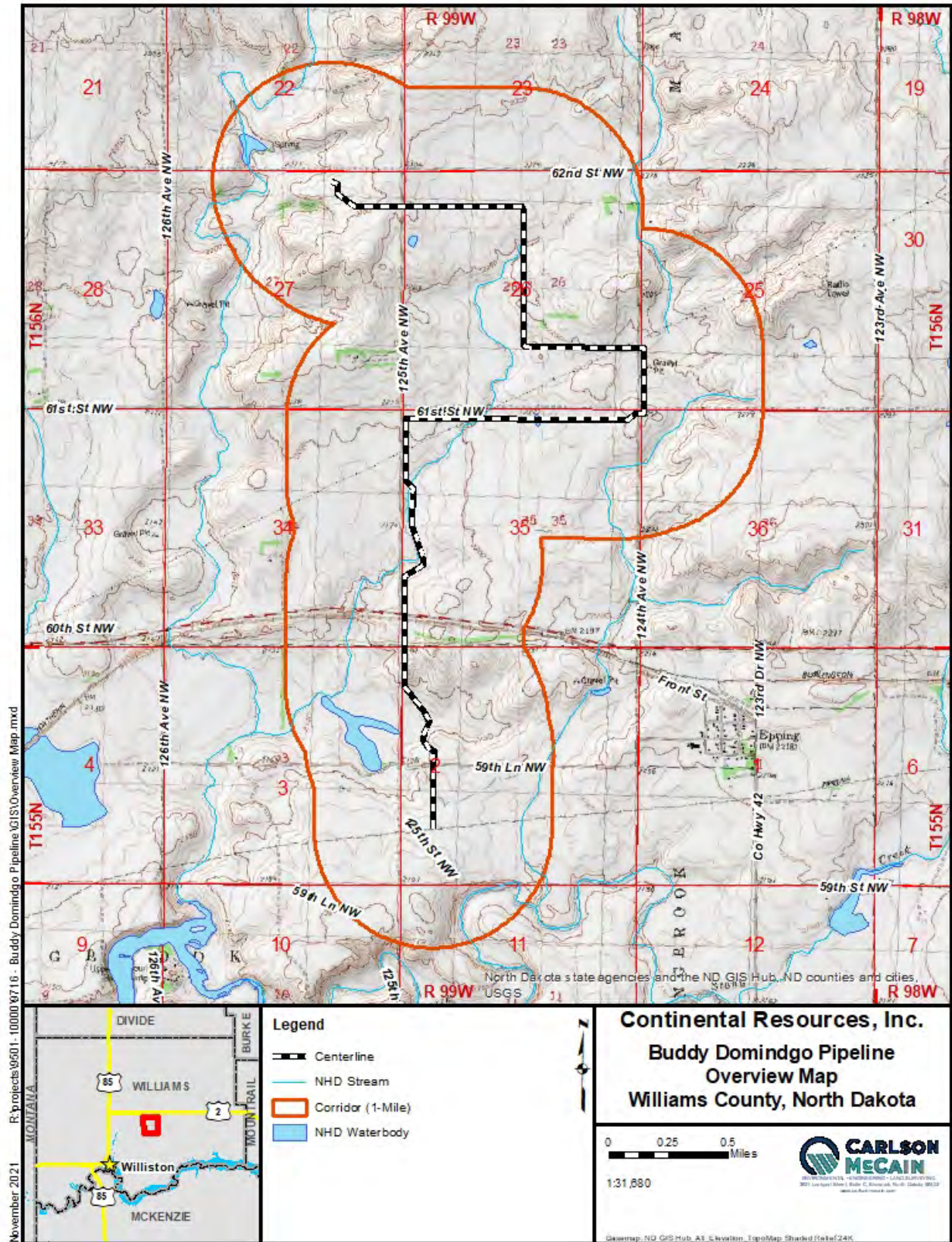
Sincerely,



Chad Tucker
Wildlife Biologist
Carlson McCain Inc.

Attachment: Project Map

cc: Continental Resources, Inc. Project Files





February 8, 2022

Fred Anderson
North Dakota Geological Survey
600 East Boulevard, Dept. 405
Bismarck, ND 58505

RE: Continental Resources, Inc.
Buddy Domindgo Distribution Line
Project Notification Letter and Review Request

Dear Fred Anderson,

Continental Resources, Inc. is proposing a route change to the proposed Buddy Domindgo Distribution Line (Project). Consultation letters were sent out for the previous alignment on November 3, 2021. A figure depicting the new alignment is attached. The new alignment is 3.1 miles long and located in Williams County, North Dakota spanning across portions of:

- Section 2, Township 155N, Range 99W
- Section 26, Township 156N, Range 99W
- Section 27, Township 156N, Range 99W
- Section 35, Township 156N, Range 99W

The purpose of this letter is to provide notification of the proposed Project and advise you that your agency has the opportunity to participate in the regulatory process should you choose to comment on the Project.

Carlson McCain Inc. has been retained by Continental Resources, Inc. to provide environmental consulting support for this Project. Should you have any questions or require additional information, please contact me at 701-595-7007 or ctucker@carlsonmccain.com.

In closing, upon your review of this Project, should you choose to comment, a timely response is respectfully requested.

Sincerely,

*Buddy Domindgo Distribution Line
Williams County, North Dakota*

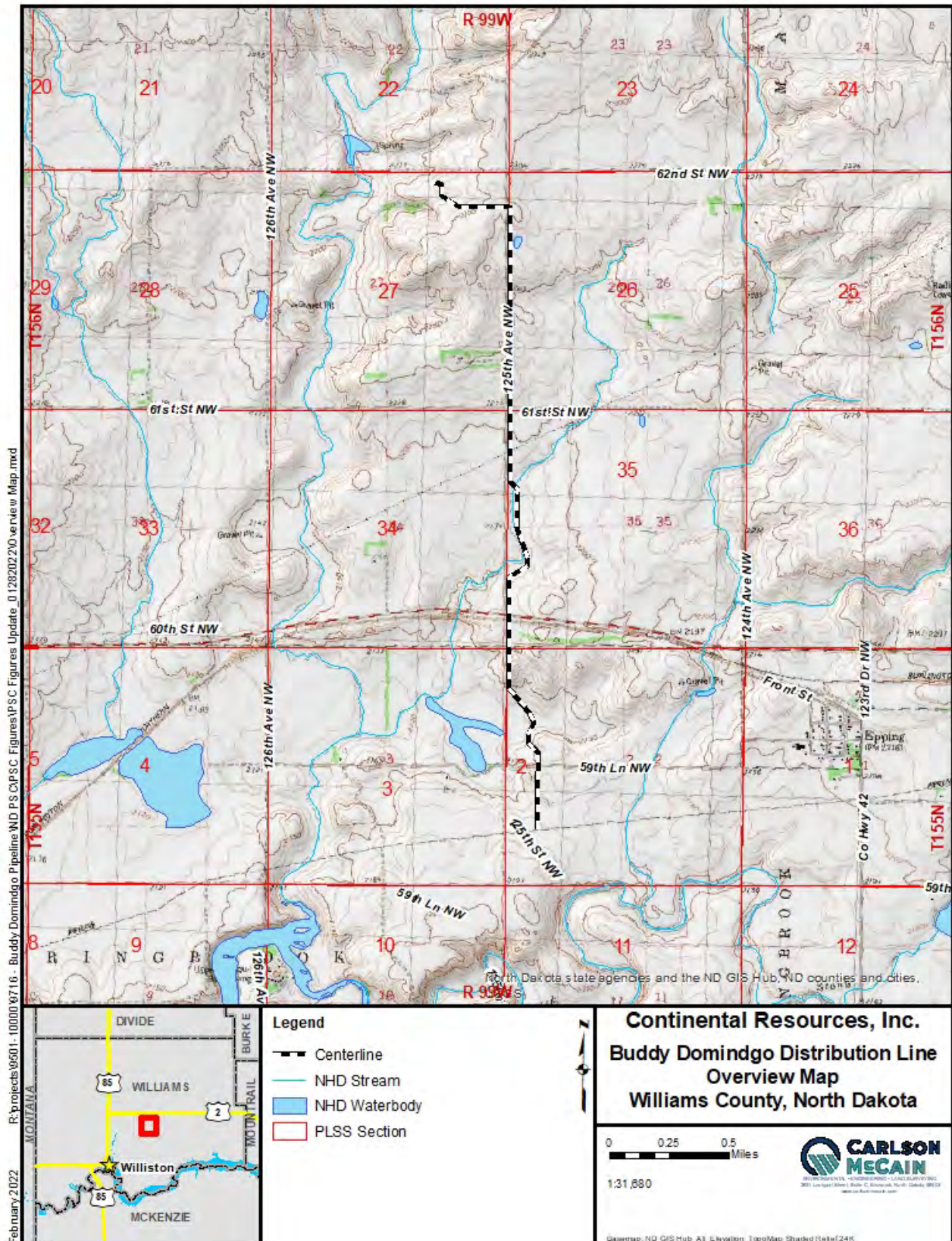
February 8, 2022

Chad Tucker

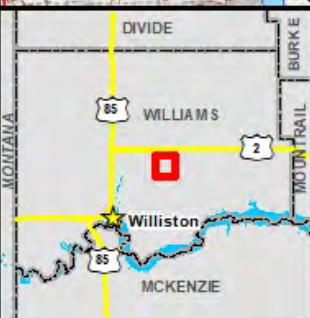
Chad Tucker
Wildlife Biologist
Carlson McCain Inc.

Attachment: Project Map

cc: Continental Resources, Inc. Project Files



R:\projects\9501-10000\9716 - Buddy Domindgo Pipeline\ND PS\VPSC Figures\PS Figures Update - 01282022\210\review Map.mxd
 February 2022



Legend

- Centerline
- NHD Stream
- NHD Waterbody
- PLSS Section

Continental Resources, Inc.
Buddy Domindgo Distribution Line
Overview Map
Williams County, North Dakota

0 0.25 0.5 Miles

1:31,680

CARLSON MCCAIN
 ENGINEERS • ARCHITECTS • LAND SURVEYORS
 3011 Lee Street, Suite C, Bismarck, North Dakota 58103
 www.carlsonmccain.com

Basemap: ND GIS Hub, A3, Elevation, TopoMap, Shaded, 10m/24K

From: [Anderson, Fred J.](#)
To: [Chad Tucker](#)
Subject: N.D. Geological Survey Comments: Continental Resources Buddy Domindgo Distribution Line Route Change Comment Solicitation Letter of February 8, 2022
Date: Monday, February 14, 2022 2:44:27 PM
Attachments: [image001.png](#)

Hello Mr. Tucker-

I reviewed the revised proposed distribution line alignment against our recently completed landslide mapping work for this area and would not note any geologic concerns at this time.

Our geologic mapping products (maps, shapefiles, etc.) are available on our website for free download at: [North Dakota Geologic Survey \(nd.gov\)](http://North Dakota Geologic Survey (nd.gov))

Feel free to contact our offices directly if you have any questions or comments.

Regards,

Fred J. Anderson

Geologist, North Dakota Geological Survey

701.328.8000 (Survey Main Office) • 701.328.8037 (Office Direct) • fjanderson@nd.gov • www.dmr.nd.gov/ndgs



701.328.8020 (Front Office) • oilandgasinfo@nd.gov • www.dmr.nd.gov • 600 E Boulevard Ave, Dept. 405 • Bismarck, ND 58505

NORTH DAKOTA INDIAN AFFAIRS COMMISSION



November 3, 2021

North Dakota Indian Affairs
600 East Boulevard Avenue, #316
Bismarck, ND 58505

RE: Continental Resources, Inc.
Buddy Domindgo Pipeline Project
Project Notification Letter and Review Request

Dear Sir or Madam,

Continental Resources, Inc. is proposing to construct and operate 5.1 miles of natural gas pipeline in Williams County. The project is referred to as the Buddy Domindgo Pipeline Project (Project) and will be located in Williams County, North Dakota spanning across:

- Section 2, Township 155N, Range 99W
- Section 25, Township 156N, Range 99W
- Section 26, Township 156N, Range 99W
- Section 27, Township 156N, Range 99W
- Section 35, Township 156N, Range 99W
- Section 36, Township 156N, Range 99W

The Project will transfer natural gas that will be compressed and used for enhanced oil recovery. Construction activities are scheduled to begin in the first quarter of 2022 with pipeline commissioning and right-of-way restoration immediately following construction. The Project site and a 1-mile-wide corridor (Study Area) are depicted on the attached map.

The purpose of this letter is to provide notification of the proposed Project and advise you that your agency has the opportunity to participate in the regulatory process should you choose to comment on the Project.

Carlson McCain Inc. has been retained by Continental Resources, Inc. to provide environmental consulting support for this Project. Should you have any questions or require additional information, please contact me at 701-595-7007 or ctucker@carlsonmccain.com.

In closing, upon your review of this Project, should you choose to comment, a timely response is respectfully requested.

*Buddy Domindgo Pipeline Project
Williams County, North Dakota*

November 3, 2021

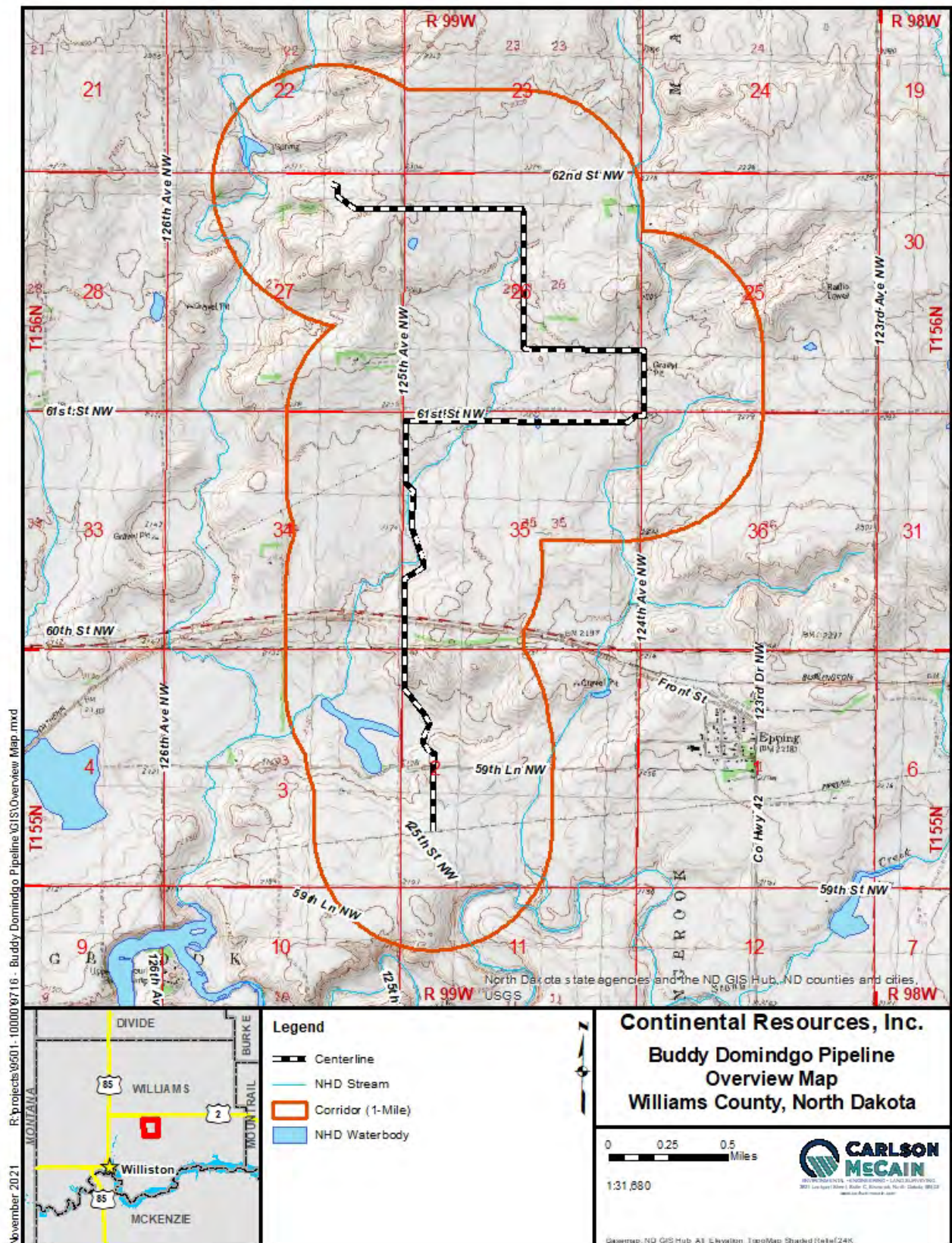
Sincerely,



Chad Tucker
Wildlife Biologist
Carlson McCain Inc.

Attachment: Project Map

cc: Continental Resources, Inc. Project Files





February 8, 2022

North Dakota Indian Affairs
600 East Boulevard Avenue, #316
Bismarck, ND 58505

RE: Continental Resources, Inc.
Buddy Domindgo Distribution Line
Project Notification Letter and Review Request

Dear Sir or Madam,

Continental Resources, Inc. is proposing a route change to the proposed Buddy Domindgo Distribution Line (Project). Consultation letters were sent out for the previous alignment on November 3, 2021. A figure depicting the new alignment is attached. The new alignment is 3.1 miles long and located in Williams County, North Dakota spanning across portions of:

- Section 2, Township 155N, Range 99W
- Section 26, Township 156N, Range 99W
- Section 27, Township 156N, Range 99W
- Section 35, Township 156N, Range 99W

The purpose of this letter is to provide notification of the proposed Project and advise you that your agency has the opportunity to participate in the regulatory process should you choose to comment on the Project.

Carlson McCain Inc. has been retained by Continental Resources, Inc. to provide environmental consulting support for this Project. Should you have any questions or require additional information, please contact me at 701-595-7007 or ctucker@carlsonmccain.com.

In closing, upon your review of this Project, should you choose to comment, a timely response is respectfully requested.

Sincerely,

A handwritten signature in blue ink that reads "Chad Tucker".

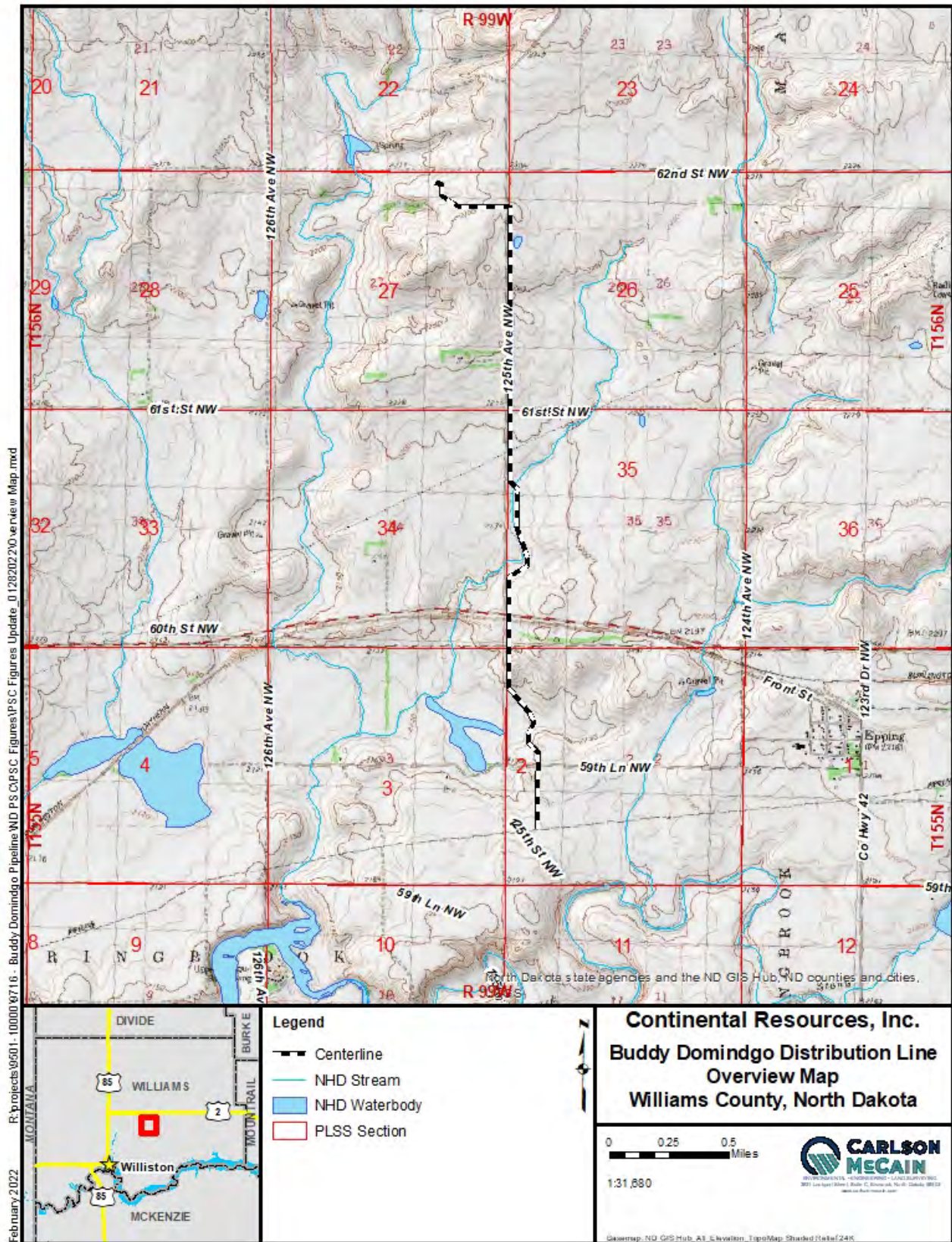
*Buddy Domindgo Distribution Line
Williams County, North Dakota*

February 8, 2022

Chad Tucker
Wildlife Biologist
Carlson McCain Inc.

Attachment: Project Map

cc: Continental Resources, Inc. Project Files



NORTH DAKOTA INDUSTRIAL COMMISSION
PIPELINE AUTHORITY



November 3, 2021

Justin Kringstad
North Dakota Industrial Commission
Pipeline Authority
600 East Boulevard Ave. Dept. 405
Bismarck, ND 58505-0840

RE: Continental Resources, Inc.
Buddy Domindgo Pipeline Project
Project Notification Letter and Review Request

Dear Justin Kringstad,

Continental Resources, Inc. is proposing to construct and operate 5.1 miles of natural gas pipeline in Williams County. The project is referred to as the Buddy Domindgo Pipeline Project (Project) and will be located in Williams County, North Dakota spanning across:

- Section 2, Township 155N, Range 99W
- Section 25, Township 156N, Range 99W
- Section 26, Township 156N, Range 99W
- Section 27, Township 156N, Range 99W
- Section 35, Township 156N, Range 99W
- Section 36, Township 156N, Range 99W

The Project will transfer natural gas that will be compressed and used for enhanced oil recovery. Construction activities are scheduled to begin in the first quarter of 2022 with pipeline commissioning and right-of-way restoration immediately following construction. The Project site and a 1-mile-wide corridor (Study Area) are depicted on the attached map.

The purpose of this letter is to provide notification of the proposed Project and advise you that your agency has the opportunity to participate in the regulatory process should you choose to comment on the Project.

Carlson McCain Inc. has been retained by Continental Resources, Inc. to provide environmental consulting support for this Project. Should you have any questions or require additional information, please contact me at 701-595-7007 or ctucker@carlsonmccain.com.

*Buddy Domindgo Pipeline Project
Williams County, North Dakota*

November 3, 2021

In closing, upon your review of this Project, should you choose to comment, a timely response is respectfully requested.

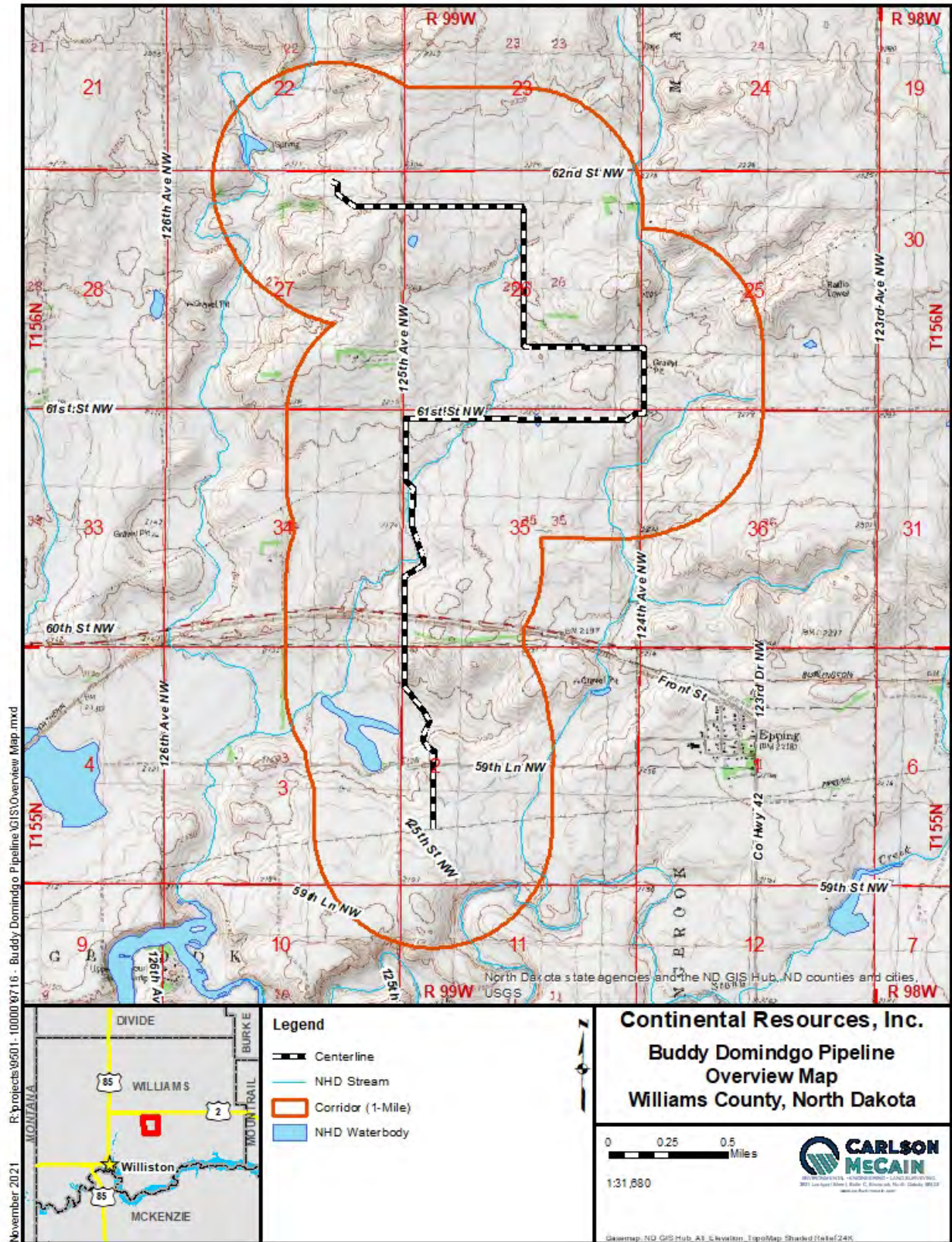
Sincerely,



Chad Tucker
Wildlife Biologist
Carlson McCain Inc.

Attachment: Project Map

cc: Continental Resources, Inc. Project Files





February 8, 2022

Justin Kringstad
North Dakota Industrial Commission
Pipeline Authority
600 East Boulevard Ave. Dept. 405
Bismarck, ND 58505-0840

RE: Continental Resources, Inc.
Buddy Domindgo Distribution Line
Project Notification Letter and Review Request

Dear Justin Kringstad,

Continental Resources, Inc. is proposing a route change to the proposed Buddy Domindgo Distribution Line (Project). Consultation letters were sent out for the previous alignment on November 3, 2021. A figure depicting the new alignment is attached. The new alignment is 3.1 miles long and located in Williams County, North Dakota spanning across portions of:

- Section 2, Township 155N, Range 99W
- Section 26, Township 156N, Range 99W
- Section 27, Township 156N, Range 99W
- Section 35, Township 156N, Range 99W

The purpose of this letter is to provide notification of the proposed Project and advise you that your agency has the opportunity to participate in the regulatory process should you choose to comment on the Project.

Carlson McCain Inc. has been retained by Continental Resources, Inc. to provide environmental consulting support for this Project. Should you have any questions or require additional information, please contact me at 701-595-7007 or ctucker@carlsonmccain.com.

In closing, upon your review of this Project, should you choose to comment, a timely response is respectfully requested.

Sincerely,

*Buddy Domindgo Distribution Line
Williams County, North Dakota*

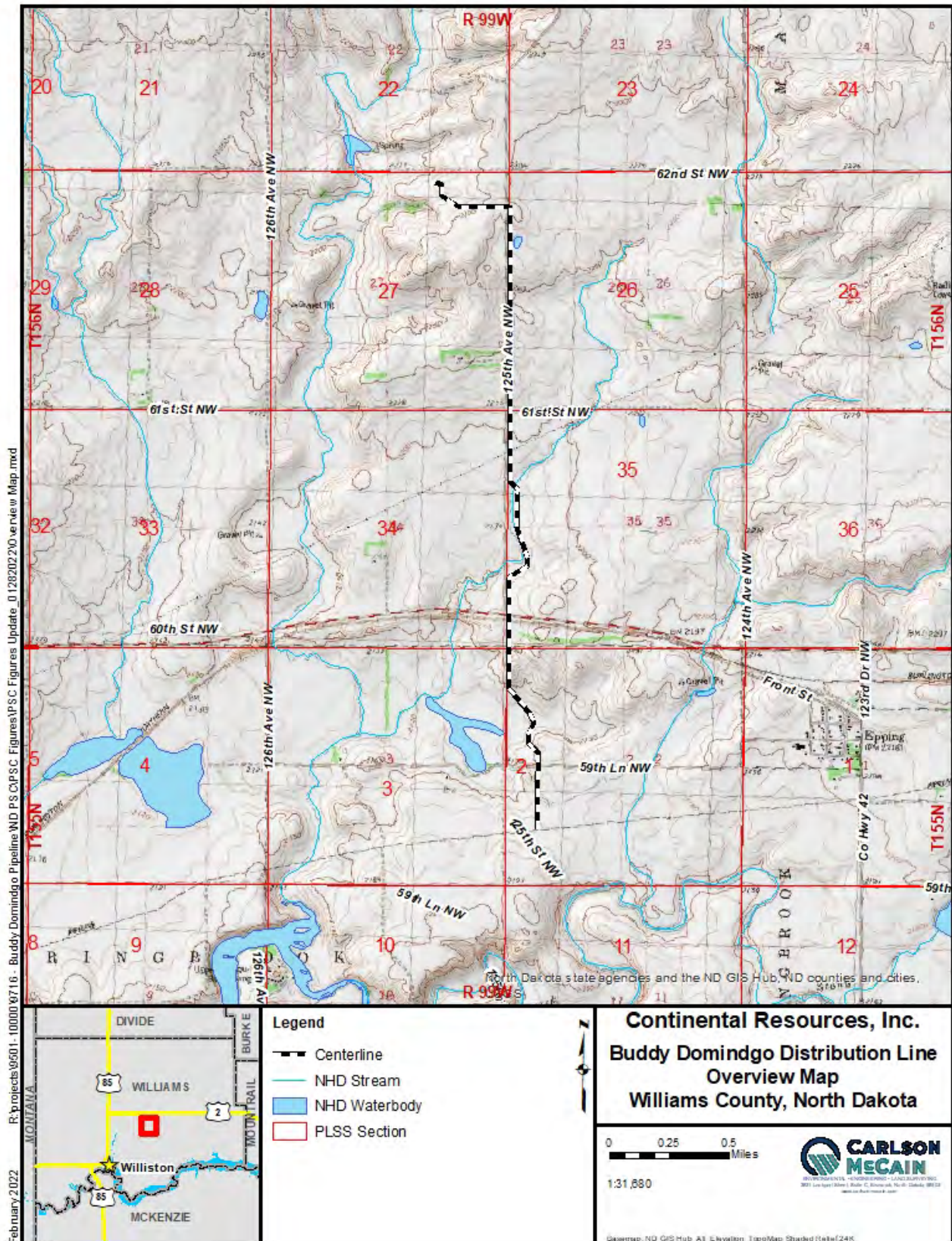
February 8, 2022

Chad Tucker

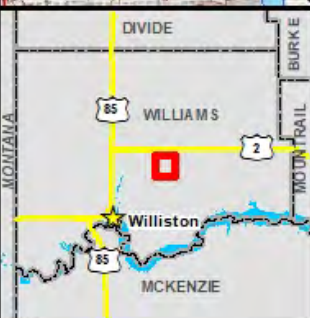
Chad Tucker
Wildlife Biologist
Carlson McCain Inc.

Attachment: Project Map

cc: Continental Resources, Inc. Project Files



R:\projects\9501-10000\9716 - Buddy Domindgo Pipeline ND PS CVPSC Figures\PS Figures Update - 01282022\210\review Map.mxd
February 2022



Legend

- Centerline
- NHD Stream
- NHD Waterbody
- PLSS Section

Continental Resources, Inc.
Buddy Domindgo Distribution Line
Overview Map
Williams County, North Dakota

0 0.25 0.5 Miles

1:31,680

Geomap: ND GIS Hub: A3: Elevation TopoMap Shaded (8x8)/24K

NORTH DAKOTA LABOR DEPARTMENT



November 3, 2021

North Dakota Labor Department
600 E. Boulevard Avenue
Department 406, Room 107
Bismarck, ND 58505

RE: Continental Resources, Inc.
Buddy Domindgo Pipeline Project
Project Notification Letter and Review Request

Dear Sir or Madam,

Continental Resources, Inc. is proposing to construct and operate 5.1 miles of natural gas pipeline in Williams County. The project is referred to as the Buddy Domindgo Pipeline Project (Project) and will be located in Williams County, North Dakota spanning across:

- Section 2, Township 155N, Range 99W
- Section 25, Township 156N, Range 99W
- Section 26, Township 156N, Range 99W
- Section 27, Township 156N, Range 99W
- Section 35, Township 156N, Range 99W
- Section 36, Township 156N, Range 99W

The Project will transfer natural gas that will be compressed and used for enhanced oil recovery. Construction activities are scheduled to begin in the first quarter of 2022 with pipeline commissioning and right-of-way restoration immediately following construction. The Project site and a 1-mile-wide corridor (Study Area) are depicted on the attached map.

The purpose of this letter is to provide notification of the proposed Project and advise you that your agency has the opportunity to participate in the regulatory process should you choose to comment on the Project.

Carlson McCain Inc. has been retained by Continental Resources, Inc. to provide environmental consulting support for this Project. Should you have any questions or require additional information, please contact me at 701-595-7007 or ctucker@carlsonmccain.com.

In closing, upon your review of this Project, should you choose to comment, a timely response is respectfully requested.

*Buddy Domindgo Pipeline Project
Williams County, North Dakota*

November 3, 2021

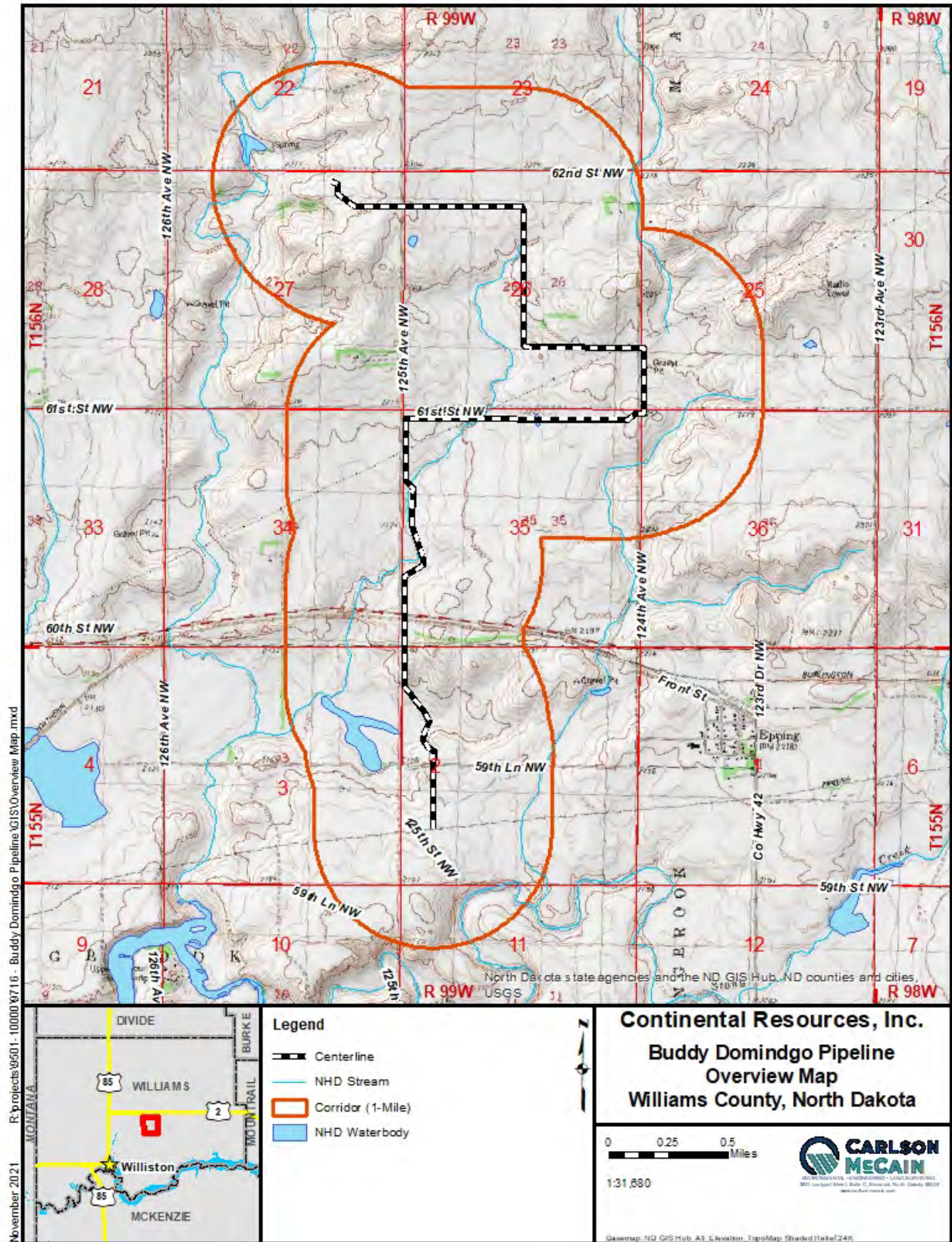
Sincerely,



Chad Tucker
Wildlife Biologist
Carlson McCain Inc.

Attachment: Project Map

cc: Continental Resources, Inc. Project Files





February 8, 2022

North Dakota Labor Department
600 E. Boulevard Avenue
Department 406, Room 107
Bismarck, ND 58505

RE: Continental Resources, Inc.
Buddy Domindgo Distribution Line
Project Notification Letter and Review Request

Dear Sir or Madam,

Continental Resources, Inc. is proposing a route change to the proposed Buddy Domindgo Distribution Line (Project). Consultation letters were sent out for the previous alignment on November 3, 2021. A figure depicting the new alignment is attached. The new alignment is 3.1 miles long and located in Williams County, North Dakota spanning across portions of:

- Section 2, Township 155N, Range 99W
- Section 26, Township 156N, Range 99W
- Section 27, Township 156N, Range 99W
- Section 35, Township 156N, Range 99W

The purpose of this letter is to provide notification of the proposed Project and advise you that your agency has the opportunity to participate in the regulatory process should you choose to comment on the Project.

Carlson McCain Inc. has been retained by Continental Resources, Inc. to provide environmental consulting support for this Project. Should you have any questions or require additional information, please contact me at 701-595-7007 or ctucker@carlsonmccain.com.

In closing, upon your review of this Project, should you choose to comment, a timely response is respectfully requested.

Sincerely,

*Buddy Domindgo Distribution Line
Williams County, North Dakota*

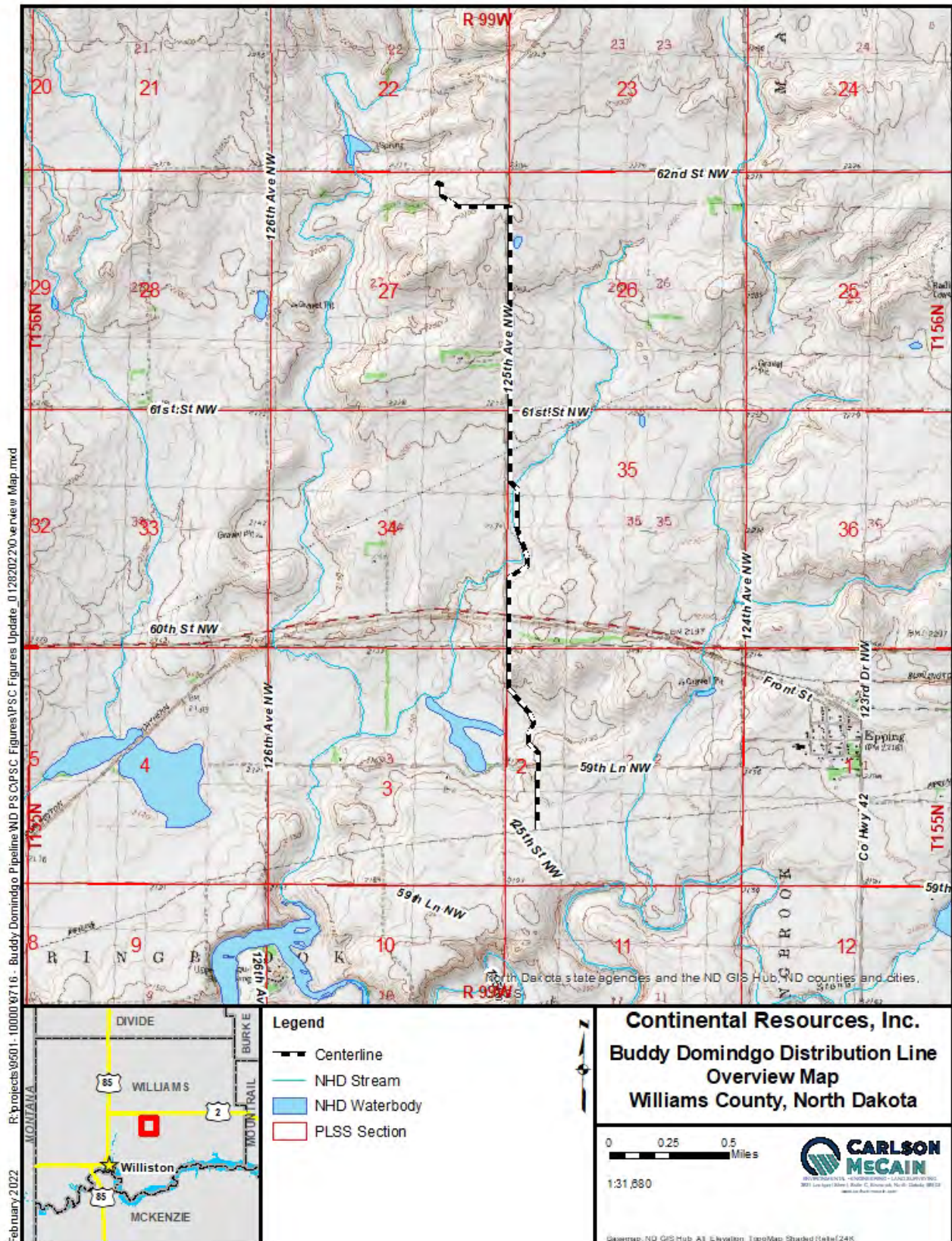
February 8, 2022

Chad Tucker

Chad Tucker
Wildlife Biologist
Carlson McCain Inc.

Attachment: Project Map

cc: Continental Resources, Inc. Project Files



NORTH DAKOTA OFFICE OF THE GOVERNOR



November 3, 2021

North Dakota Office of the Governor
600 East Boulevard Avenue
Bismarck, ND 58505

RE: Continental Resources, Inc.
Buddy Domindgo Pipeline Project
Project Notification Letter and Review Request

Dear Sir or Madam,

Continental Resources, Inc. is proposing to construct and operate 5.1 miles of natural gas pipeline in Williams County. The project is referred to as the Buddy Domindgo Pipeline Project (Project) and will be located in Williams County, North Dakota spanning across:

- Section 2, Township 155N, Range 99W
- Section 25, Township 156N, Range 99W
- Section 26, Township 156N, Range 99W
- Section 27, Township 156N, Range 99W
- Section 35, Township 156N, Range 99W
- Section 36, Township 156N, Range 99W

The Project will transfer natural gas that will be compressed and used for enhanced oil recovery. Construction activities are scheduled to begin in the first quarter of 2022 with pipeline commissioning and right-of-way restoration immediately following construction. The Project site and a 1-mile-wide corridor (Study Area) are depicted on the attached map.

The purpose of this letter is to provide notification of the proposed Project and advise you that your agency has the opportunity to participate in the regulatory process should you choose to comment on the Project.

Carlson McCain Inc. has been retained by Continental Resources, Inc. to provide environmental consulting support for this Project. Should you have any questions or require additional information, please contact me at 701-595-7007 or ctucker@carlsonmccain.com.

In closing, upon your review of this Project, should you choose to comment, a timely response is respectfully requested.

*Buddy Domindgo Pipeline Project
Williams County, North Dakota*

November 3, 2021

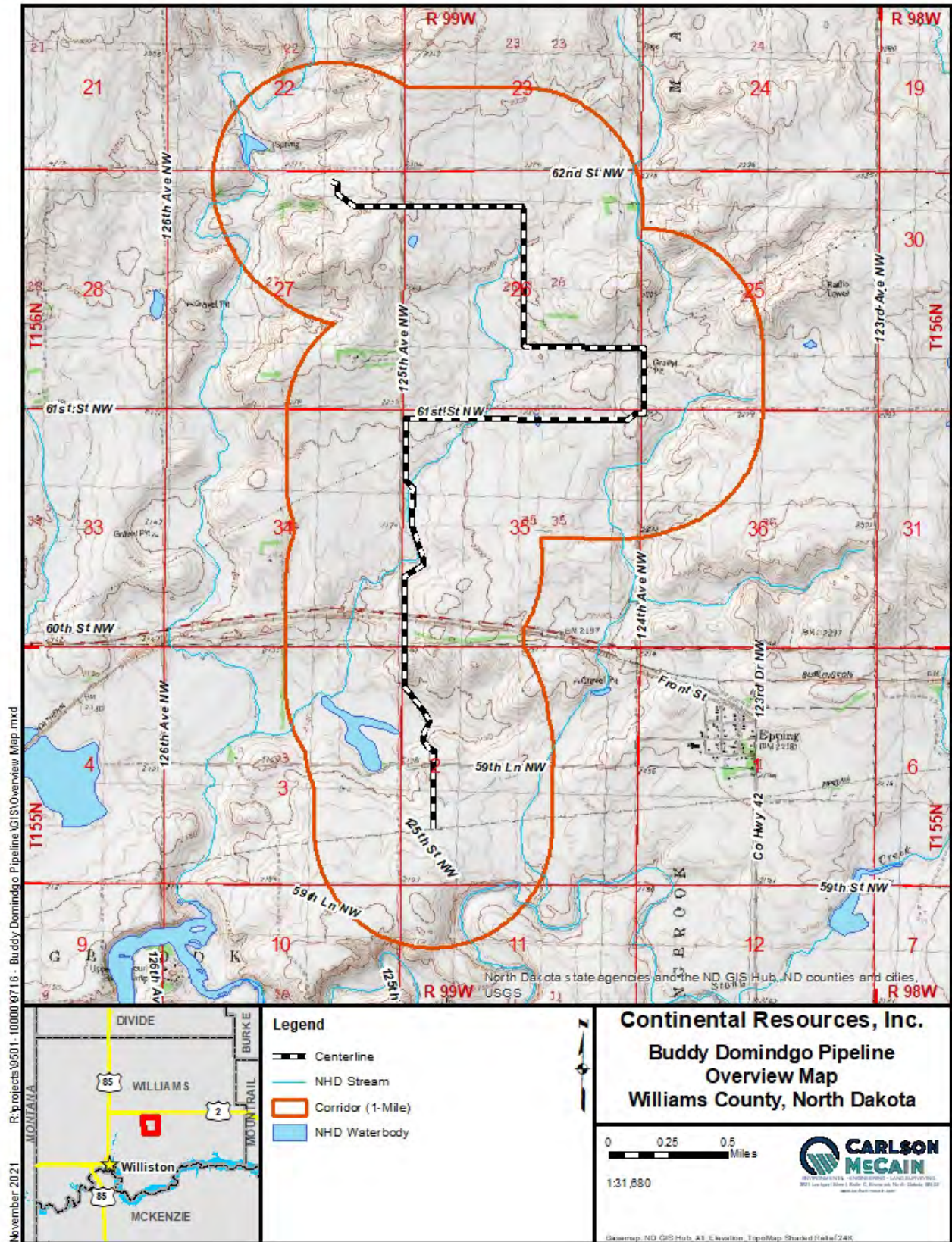
Sincerely,



Chad Tucker
Wildlife Biologist
Carlson McCain Inc.

Attachment: Project Map

cc: Continental Resources, Inc. Project Files





February 8, 2022

North Dakota Office of the Governor
600 East Boulevard Avenue
Bismarck, ND 58505

RE: Continental Resources, Inc.
Buddy Domindgo Distribution Line
Project Notification Letter and Review Request

Dear Sir or Madam,

Continental Resources, Inc. is proposing a route change to the proposed Buddy Domindgo Distribution Line (Project). Consultation letters were sent out for the previous alignment on November 3, 2021. A figure depicting the new alignment is attached. The new alignment is 3.1 miles long and located in Williams County, North Dakota spanning across portions of:

- Section 2, Township 155N, Range 99W
- Section 26, Township 156N, Range 99W
- Section 27, Township 156N, Range 99W
- Section 35, Township 156N, Range 99W

The purpose of this letter is to provide notification of the proposed Project and advise you that your agency has the opportunity to participate in the regulatory process should you choose to comment on the Project.

Carlson McCain Inc. has been retained by Continental Resources, Inc. to provide environmental consulting support for this Project. Should you have any questions or require additional information, please contact me at 701-595-7007 or ctucker@carlsonmccain.com.

In closing, upon your review of this Project, should you choose to comment, a timely response is respectfully requested.

Sincerely,

A handwritten signature in blue ink that reads "Chad Tucker".

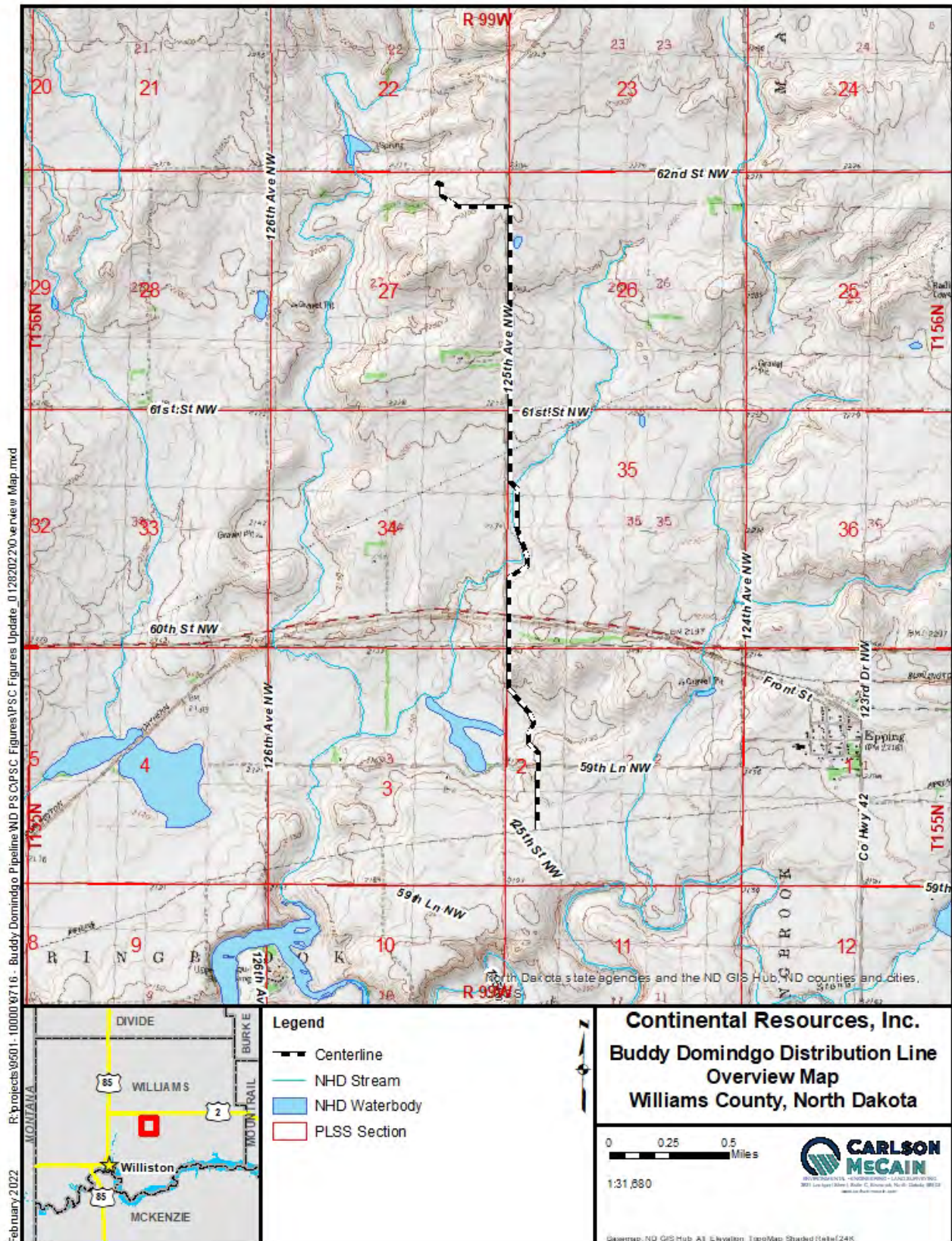
*Buddy Domindgo Distribution Line
Williams County, North Dakota*

February 8, 2022

Chad Tucker
Wildlife Biologist
Carlson McCain Inc.

Attachment: Project Map

cc: Continental Resources, Inc. Project Files



NORTH DAKOTA PARKS AND RECREATION DEPARTMENT



November 3, 2021

Kathy Duttenhefner
North Dakota Dept. of Parks and Recreation
1600 East Century Ave., Suite 3
Bismarck, ND 58503-0649

RE: Continental Resources, Inc.
Buddy Domindgo Pipeline Project
Project Notification Letter and Review Request

Dear Kathy Duttenhefner,

Continental Resources, Inc. is proposing to construct and operate 5.1 miles of natural gas pipeline in Williams County. The project is referred to as the Buddy Domindgo Pipeline Project (Project) and will be located in Williams County, North Dakota spanning across:

- Section 2, Township 155N, Range 99W
- Section 25, Township 156N, Range 99W
- Section 26, Township 156N, Range 99W
- Section 27, Township 156N, Range 99W
- Section 35, Township 156N, Range 99W
- Section 36, Township 156N, Range 99W

The Project will transfer natural gas that will be compressed and used for enhanced oil recovery. Construction activities are scheduled to begin in the first quarter of 2022 with pipeline commissioning and right-of-way restoration immediately following construction. The Project site and a 1-mile-wide corridor (Study Area) are depicted on the attached map.

The purpose of this letter is to provide notification of the proposed Project and advise you that your agency has the opportunity to participate in the regulatory process should you choose to comment on the Project.

Carlson McCain Inc. has been retained by Continental Resources, Inc. to provide environmental consulting support for this Project. Should you have any questions or require additional information, please contact me at 701-595-7007 or ctucker@carlsonmccain.com.

In closing, upon your review of this Project, should you choose to comment, a timely response is respectfully requested.

*Buddy Domindgo Pipeline Project
Williams County, North Dakota*

November 3, 2021

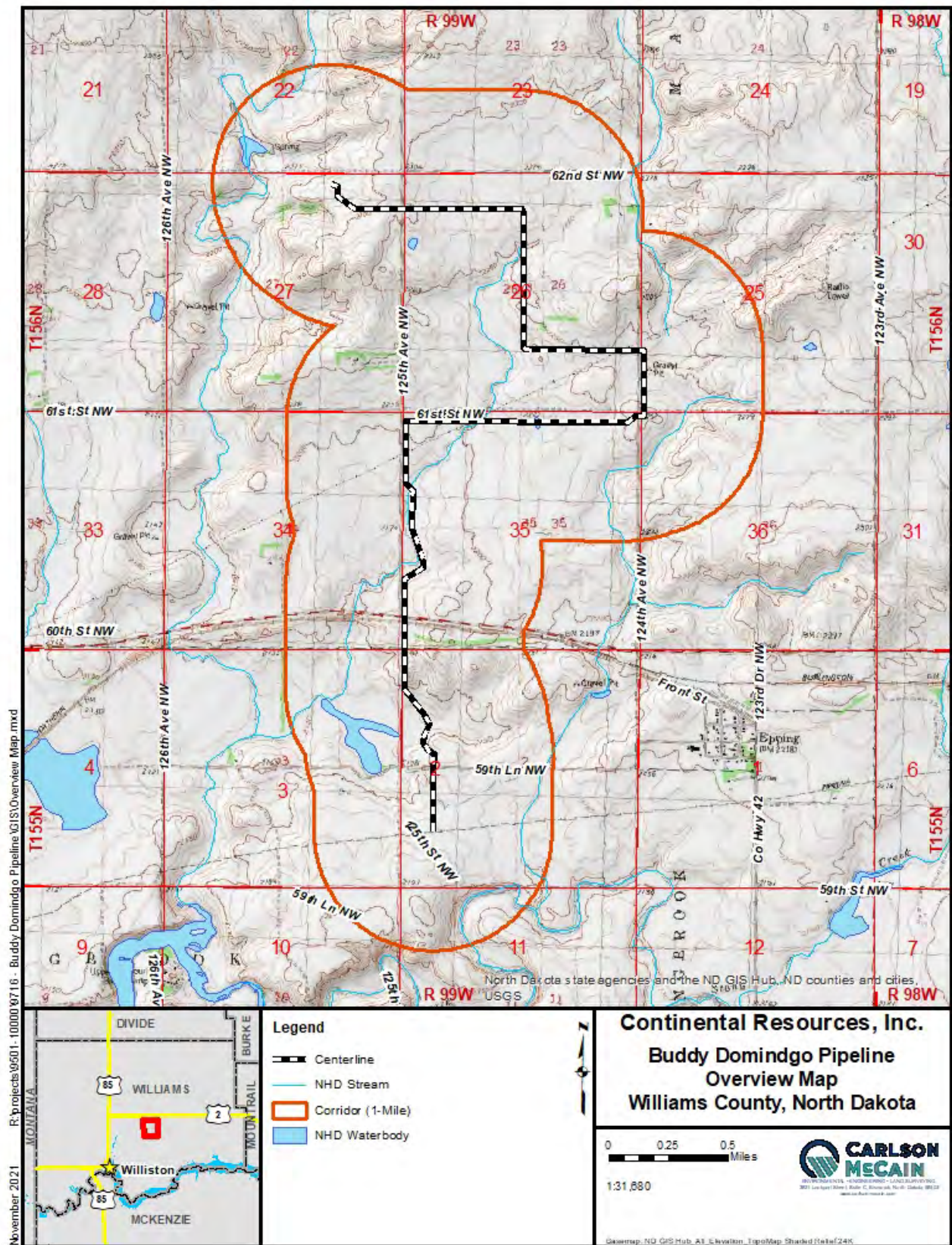
Sincerely,



Chad Tucker
Wildlife Biologist
Carlson McCain Inc.

Attachment: Project Map

cc: Continental Resources, Inc. Project Files





November 15, 2021

Chad Tucker
Carlson McCain Engineering
3831 Lockport Street, Suite C
Bismarck, ND 58503

Re: Buddy Domindgo Pipeline Project - Williams County

Dear Mr. Tucker,

The North Dakota Parks and Recreation Department (NDPRD) has reviewed the above-referenced Buddy Domindgo Pipeline Project in Williams County, North Dakota. NDPRD's scope of authority and expertise covers properties that NDPRD owns, leases, or manages; properties protected under Section 6(f) of the Land and Water Conservation Fund (LWCF); rare plants and ecological communities established through the Natural Heritage Program.

The project does not appear to affect properties that NDPRD owns, leases, or manages.

The project does not appear to affect any properties protected under Section 6(f) of the LWCF.

A North Dakota Natural Heritage biological conservation database query determines if any current or historical plant or animal species of concern or other significant ecological communities are known to occur within an approximate one-mile radius of the project area. Based on this review, we have no known plant and animal species of concern or significant ecological communities documented within the project site.

We appreciate your commitment to rare plant, animal, and ecological community conservation, management, and inter-agency cooperation to date. For additional information, please get in touch with Natural Resources Coordinator Kathy Duttonhefner at 701-328-5370, 701-220-3377 (cell), or kgduttonhefner@nd.gov.

Thank you for the opportunity to comment on the proposed project.

Sincerely,

A handwritten signature in cursive script that reads "Kathy Duttonhefner".

Kathy Duttonhefner, Coordinator/Biologist II - Natural Resources Division

1600 East Century Ave. Ste. 3 | Bismarck, ND 58503

PHONE: 701-328-5357 | FAX: 701-328-5363 | EMAIL: parkrec@nd.gov | WEBSITE: www.parkrec.nd.gov



February 8, 2022

Kathy Duttonhefner
North Dakota Dept. of Parks and Recreation
1600 East Century Ave., Suite 3
Bismarck, ND 58503-0649

RE: Continental Resources, Inc.
Buddy Domindgo Distribution Line
Project Notification Letter and Review Request

Dear Kathy Duttonhefner,

Continental Resources, Inc. is proposing a route change to the proposed Buddy Domindgo Distribution Line (Project). Consultation letters were sent out for the previous alignment on November 3, 2021. A figure depicting the new alignment is attached. The new alignment is 3.1 miles long and located in Williams County, North Dakota spanning across portions of:

- Section 2, Township 155N, Range 99W
- Section 26, Township 156N, Range 99W
- Section 27, Township 156N, Range 99W
- Section 35, Township 156N, Range 99W

The purpose of this letter is to provide notification of the proposed Project and advise you that your agency has the opportunity to participate in the regulatory process should you choose to comment on the Project.

Carlson McCain Inc. has been retained by Continental Resources, Inc. to provide environmental consulting support for this Project. Should you have any questions or require additional information, please contact me at 701-595-7007 or ctucker@carlsonmccain.com.

In closing, upon your review of this Project, should you choose to comment, a timely response is respectfully requested.

Sincerely,

*Buddy Domindgo Distribution Line
Williams County, North Dakota*

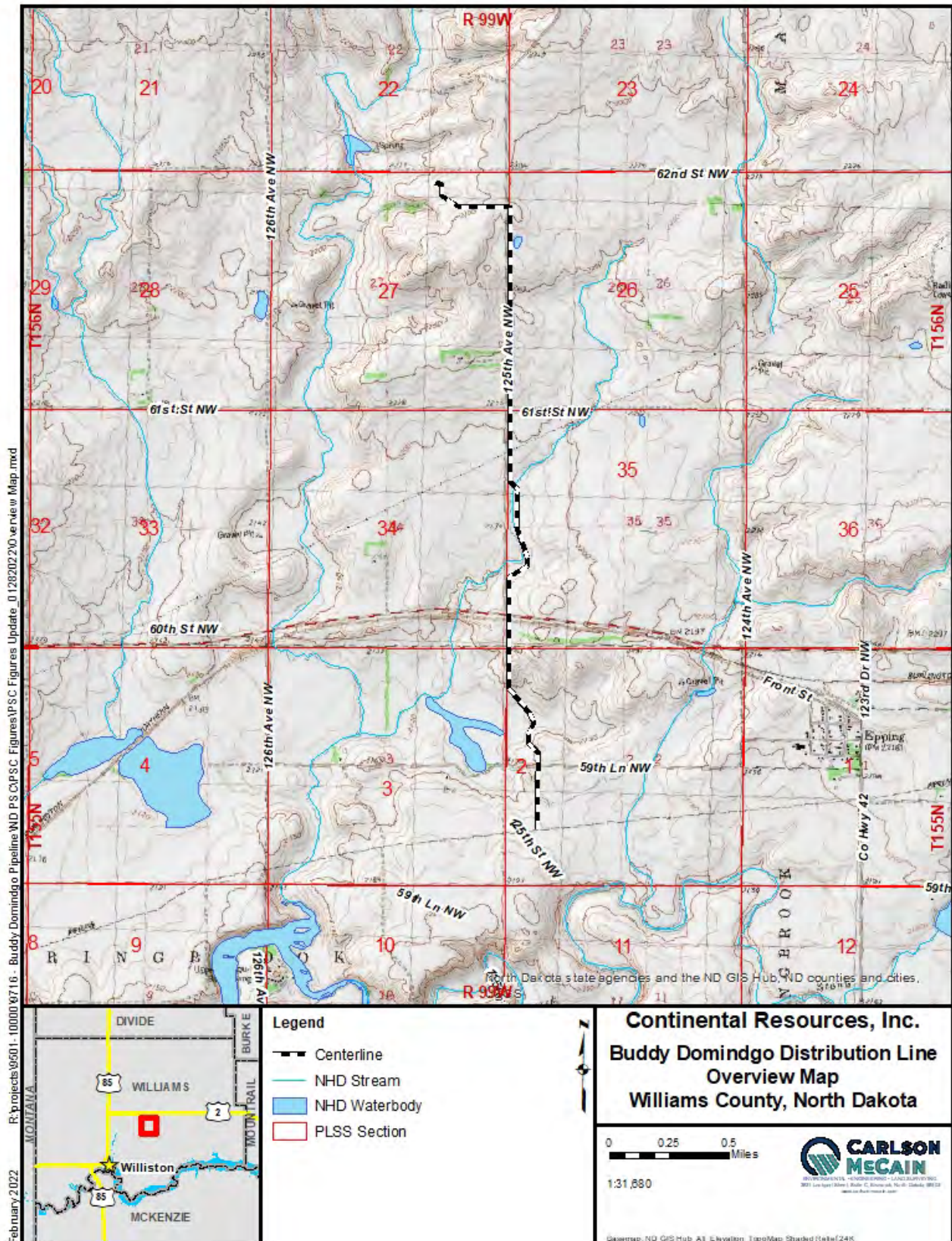
February 8, 2022

Chad Tucker

Chad Tucker
Wildlife Biologist
Carlson McCain Inc.

Attachment: Project Map

cc: Continental Resources, Inc. Project Files



NORTH DAKOTA SOIL CONSERVATION COMMITTEE
NDSU EXTENSION



November 3, 2021

North Dakota Soil Conservation Committee
NDSU-Extension
2718 Gateway Ave., Suite 304
Bismarck, ND 58503

RE: Continental Resources, Inc.
Buddy Domindgo Pipeline Project
Project Notification Letter and Review Request

Dear Sir or Madam,

Continental Resources, Inc. is proposing to construct and operate 5.1 miles of natural gas pipeline in Williams County. The project is referred to as the Buddy Domindgo Pipeline Project (Project) and will be located in Williams County, North Dakota spanning across:

- Section 2, Township 155N, Range 99W
- Section 25, Township 156N, Range 99W
- Section 26, Township 156N, Range 99W
- Section 27, Township 156N, Range 99W
- Section 35, Township 156N, Range 99W
- Section 36, Township 156N, Range 99W

The Project will transfer natural gas that will be compressed and used for enhanced oil recovery. Construction activities are scheduled to begin in the first quarter of 2022 with pipeline commissioning and right-of-way restoration immediately following construction. The Project site and a 1-mile-wide corridor (Study Area) are depicted on the attached map.

The purpose of this letter is to provide notification of the proposed Project and advise you that your agency has the opportunity to participate in the regulatory process should you choose to comment on the Project.

Carlson McCain Inc. has been retained by Continental Resources, Inc. to provide environmental consulting support for this Project. Should you have any questions or require additional information, please contact me at 701-595-7007 or ctucker@carlsonmccain.com.

In closing, upon your review of this Project, should you choose to comment, a timely response is respectfully requested.

*Buddy Domindgo Pipeline Project
Williams County, North Dakota*

November 3, 2021

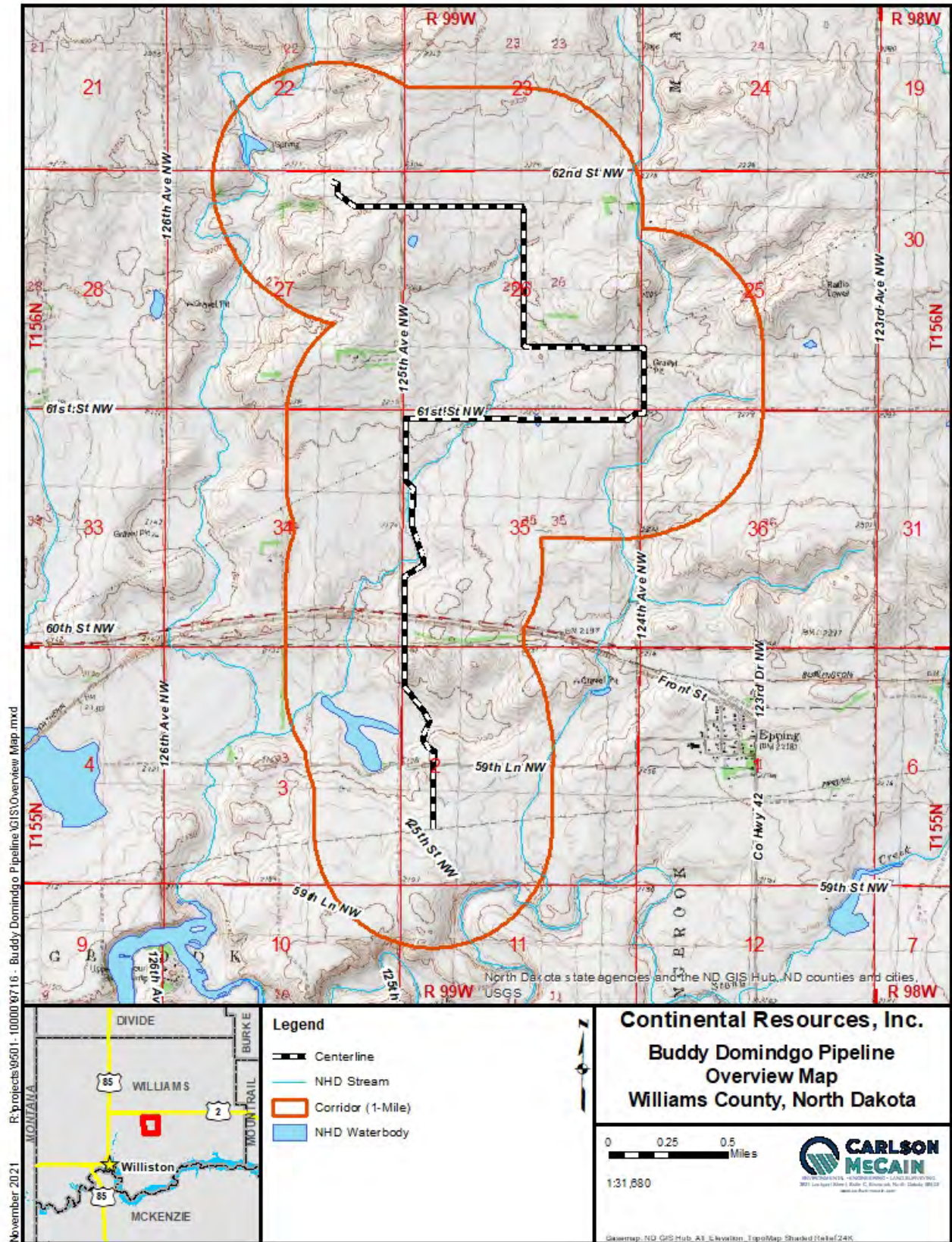
Sincerely,



Chad Tucker
Wildlife Biologist
Carlson McCain Inc.

Attachment: Project Map

cc: Continental Resources, Inc. Project Files



February 8, 2022

North Dakota Soil Conservation Committee
NDSU-Extension
2718 Gateway Ave., Suite 304
Bismarck, ND 58503

RE: Continental Resources, Inc.
Buddy Domindgo Distribution Line
Project Notification Letter and Review Request

Dear Sir or Madam,

Continental Resources, Inc. is proposing a route change to the proposed Buddy Domindgo Distribution Line (Project). Consultation letters were sent out for the previous alignment on November 3, 2021. A figure depicting the new alignment is attached. The new alignment is 3.1 miles long and located in Williams County, North Dakota spanning across portions of:

- Section 2, Township 155N, Range 99W
- Section 26, Township 156N, Range 99W
- Section 27, Township 156N, Range 99W
- Section 35, Township 156N, Range 99W

The purpose of this letter is to provide notification of the proposed Project and advise you that your agency has the opportunity to participate in the regulatory process should you choose to comment on the Project.

Carlson McCain Inc. has been retained by Continental Resources, Inc. to provide environmental consulting support for this Project. Should you have any questions or require additional information, please contact me at 701-595-7007 or ctucker@carlsonmccain.com.

In closing, upon your review of this Project, should you choose to comment, a timely response is respectfully requested.

Sincerely,

*Buddy Domindgo Distribution Line
Williams County, North Dakota*

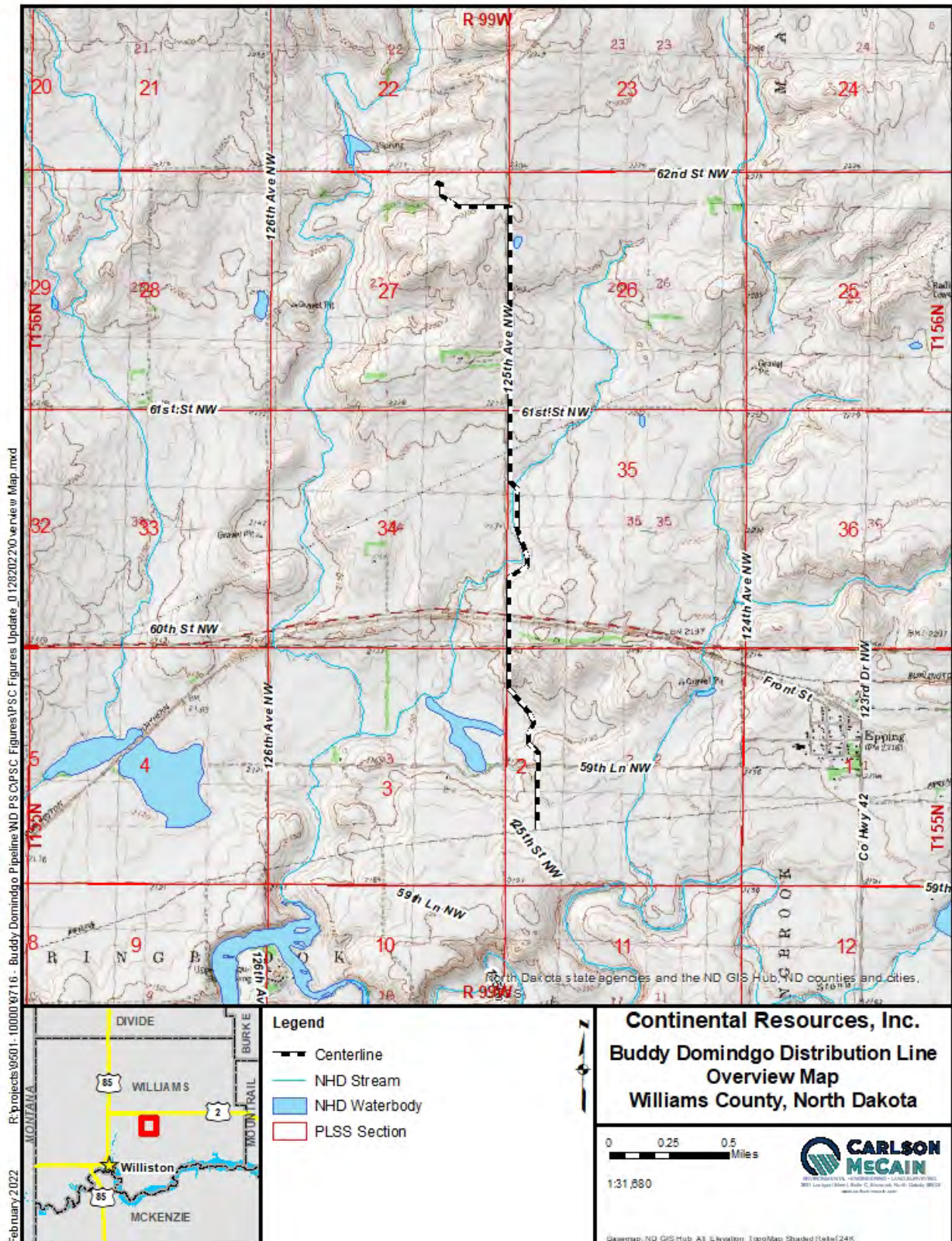
February 8, 2022

Chad Tucker

Chad Tucker
Wildlife Biologist
Carlson McCain Inc.

Attachment: Project Map

cc: Continental Resources, Inc. Project Files



NORTH DAKOTA STATE WATER COMMISSION



November 3, 2021

John Paczkowski
North Dakota State Water Commission
900 East Boulevard
Bismarck, ND 58505

RE: Continental Resources, Inc.
Buddy Domindgo Pipeline Project
Project Notification Letter and Review Request

Dear John Paczkowski,

Continental Resources, Inc. is proposing to construct and operate 5.1 miles of natural gas pipeline in Williams County. The project is referred to as the Buddy Domindgo Pipeline Project (Project) and will be located in Williams County, North Dakota spanning across:

- Section 2, Township 155N, Range 99W
- Section 25, Township 156N, Range 99W
- Section 26, Township 156N, Range 99W
- Section 27, Township 156N, Range 99W
- Section 35, Township 156N, Range 99W
- Section 36, Township 156N, Range 99W

The Project will transfer natural gas that will be compressed and used for enhanced oil recovery. Construction activities are scheduled to begin in the first quarter of 2022 with pipeline commissioning and right-of-way restoration immediately following construction. The Project site and a 1-mile-wide corridor (Study Area) are depicted on the attached map.

The purpose of this letter is to provide notification of the proposed Project and advise you that your agency has the opportunity to participate in the regulatory process should you choose to comment on the Project.

Carlson McCain Inc. has been retained by Continental Resources, Inc. to provide environmental consulting support for this Project. Should you have any questions or require additional information, please contact me at 701-595-7007 or ctucker@carlsonmccain.com.

In closing, upon your review of this Project, should you choose to comment, a timely response is respectfully requested.

*Buddy Domindgo Pipeline Project
Williams County, North Dakota*

November 3, 2021

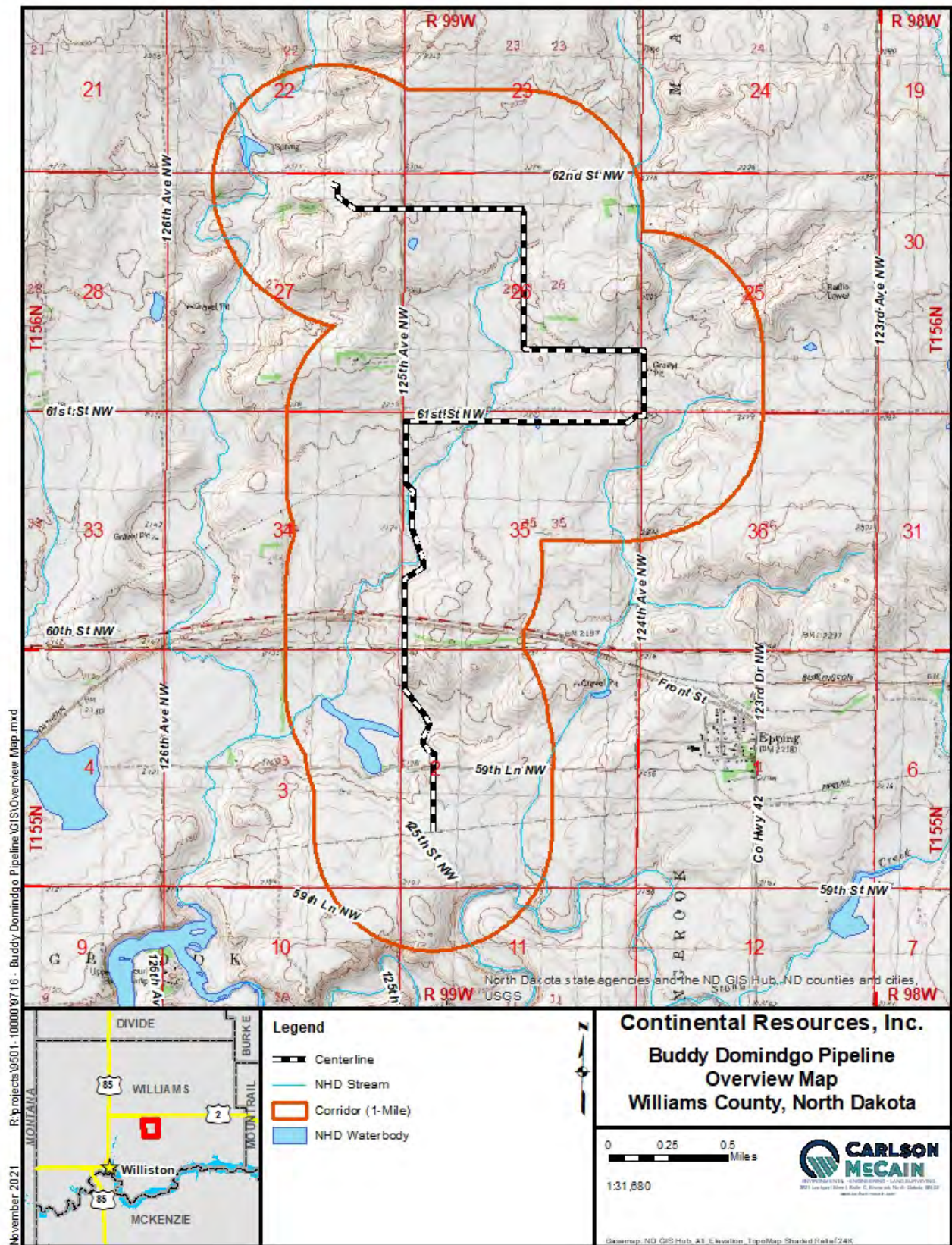
Sincerely,



Chad Tucker
Wildlife Biologist
Carlson McCain Inc.

Attachment: Project Map

cc: Continental Resources, Inc. Project Files



December 6, 2021

Chad Tucker
Carlson McCain
3831 Lockport Street, STE C
Bismarck, ND 58503

Dear Mr. Tucker:

This is in response to your request for a review of the environmental impacts associated with the Buddy Domindgo Pipeline Project located in Williams County, ND.

The proposed project has been reviewed by Department of Water Resources, and the following comments are provided:

- There are no FEMA regulatory floodplains identified and/or mapped where this proposed project is to take place. No permits relative to the NFIP are required based on the current effective FIRM and State minimum standards
- Initial review indicates the project does not require a conditional or temporary permit for water appropriation. However, if surface water or groundwater will be diverted for construction of the project, a water permit will be required per North Dakota Century Code § 61-04-02. Please consult with the Department of Water Resources Water Appropriation Division if you have any questions at (701) 328-2754 or appropinfo@nd.gov.

Thank you for the opportunity to provide review comments. Should you have further questions, please contact me at 701-328-4970 or stevebest@nd.gov.

Sincerely,



Steven Best
Planner III

SB:dm/1570



February 8, 2022

John Paczkowski
North Dakota State Water Commission
900 East Boulevard
Bismarck, ND 58505

RE: Continental Resources, Inc.
Buddy Domindgo Distribution Line
Project Notification Letter and Review Request

Dear John Paczkowski,

Continental Resources, Inc. is proposing a route change to the proposed Buddy Domindgo Distribution Line (Project). Consultation letters were sent out for the previous alignment on November 3, 2021. A figure depicting the new alignment is attached. The new alignment is 3.1 miles long and located in Williams County, North Dakota spanning across portions of:

- Section 2, Township 155N, Range 99W
- Section 26, Township 156N, Range 99W
- Section 27, Township 156N, Range 99W
- Section 35, Township 156N, Range 99W

The purpose of this letter is to provide notification of the proposed Project and advise you that your agency has the opportunity to participate in the regulatory process should you choose to comment on the Project.

Carlson McCain Inc. has been retained by Continental Resources, Inc. to provide environmental consulting support for this Project. Should you have any questions or require additional information, please contact me at 701-595-7007 or ctucker@carlsonmccain.com.

In closing, upon your review of this Project, should you choose to comment, a timely response is respectfully requested.

Sincerely,

*Buddy Domindgo Distribution Line
Williams County, North Dakota*

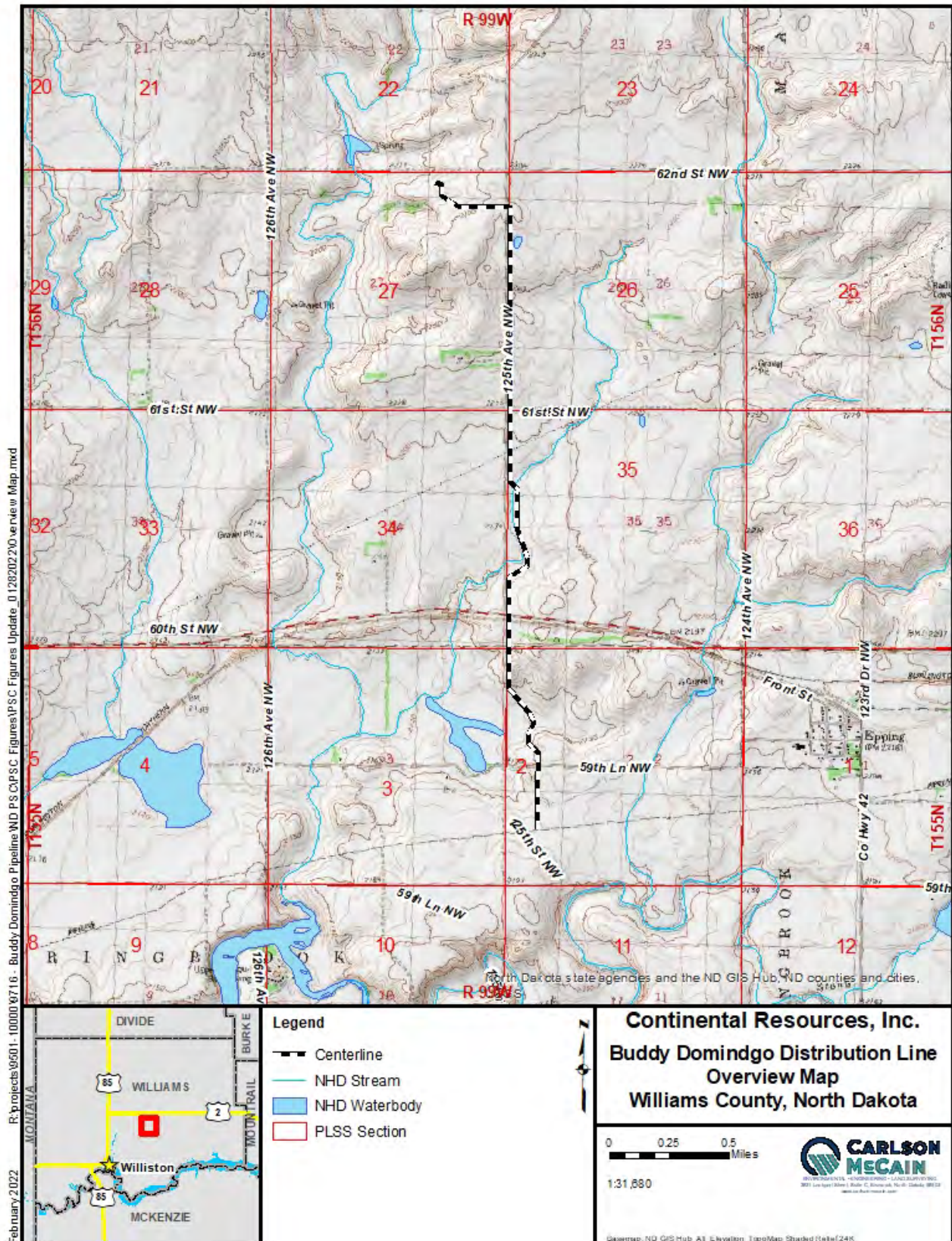
February 8, 2022

Chad Tucker

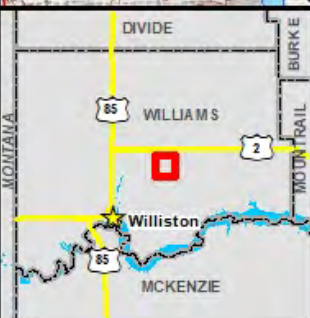
Chad Tucker
Wildlife Biologist
Carlson McCain Inc.

Attachment: Project Map

cc: Continental Resources, Inc. Project Files



R:\projects\9501-10000\9716 - Buddy Domindgo Pipeline\ND PS\VPSC Figures\PS Figures Update - 01282022\210\review Map.mxd
 February 2022



Legend

- Centerline
- NHD Stream
- NHD Waterbody
- PLSS Section

Continental Resources, Inc.
Buddy Domindgo Distribution Line
Overview Map
Williams County, North Dakota

0 0.25 0.5 Miles

1:31,680

Geomap: ND GIS Hub: A3: Elevation TopoMap Shaded (8x8)/24K

WESTERN AREA WATER SUPPLY AUTHORITY



November 3, 2021

Mark Owan
Chair
Western Area Water Supply Authority
117 East Broadway
PO Box 2343
Williston, ND 58802

RE: Continental Resources, Inc.
Buddy Domindgo Pipeline Project
Project Notification Letter and Review Request

Dear Mark Owan,

Continental Resources, Inc. is proposing to construct and operate 5.1 miles of natural gas pipeline in Williams County. The project is referred to as the Buddy Domindgo Pipeline Project (Project) and will be located in Williams County, North Dakota spanning across:

- Section 2, Township 155N, Range 99W
- Section 25, Township 156N, Range 99W
- Section 26, Township 156N, Range 99W
- Section 27, Township 156N, Range 99W
- Section 35, Township 156N, Range 99W
- Section 36, Township 156N, Range 99W

The Project will transfer natural gas that will be compressed and used for enhanced oil recovery. Construction activities are scheduled to begin in the first quarter of 2022 with pipeline commissioning and right-of-way restoration immediately following construction. The Project site and a 1-mile-wide corridor (Study Area) are depicted on the attached map.

The purpose of this letter is to provide notification of the proposed Project and advise you that your agency has the opportunity to participate in the regulatory process should you choose to comment on the Project.

Carlson McCain Inc. has been retained by Continental Resources, Inc. to provide environmental consulting support for this Project. Should you have any questions or require additional information, please contact me at 701-595-7007 or ctucker@carlsonmccain.com.

*Buddy Domindgo Pipeline Project
Williams County, North Dakota*

November 3, 2021

In closing, upon your review of this Project, should you choose to comment, a timely response is respectfully requested.

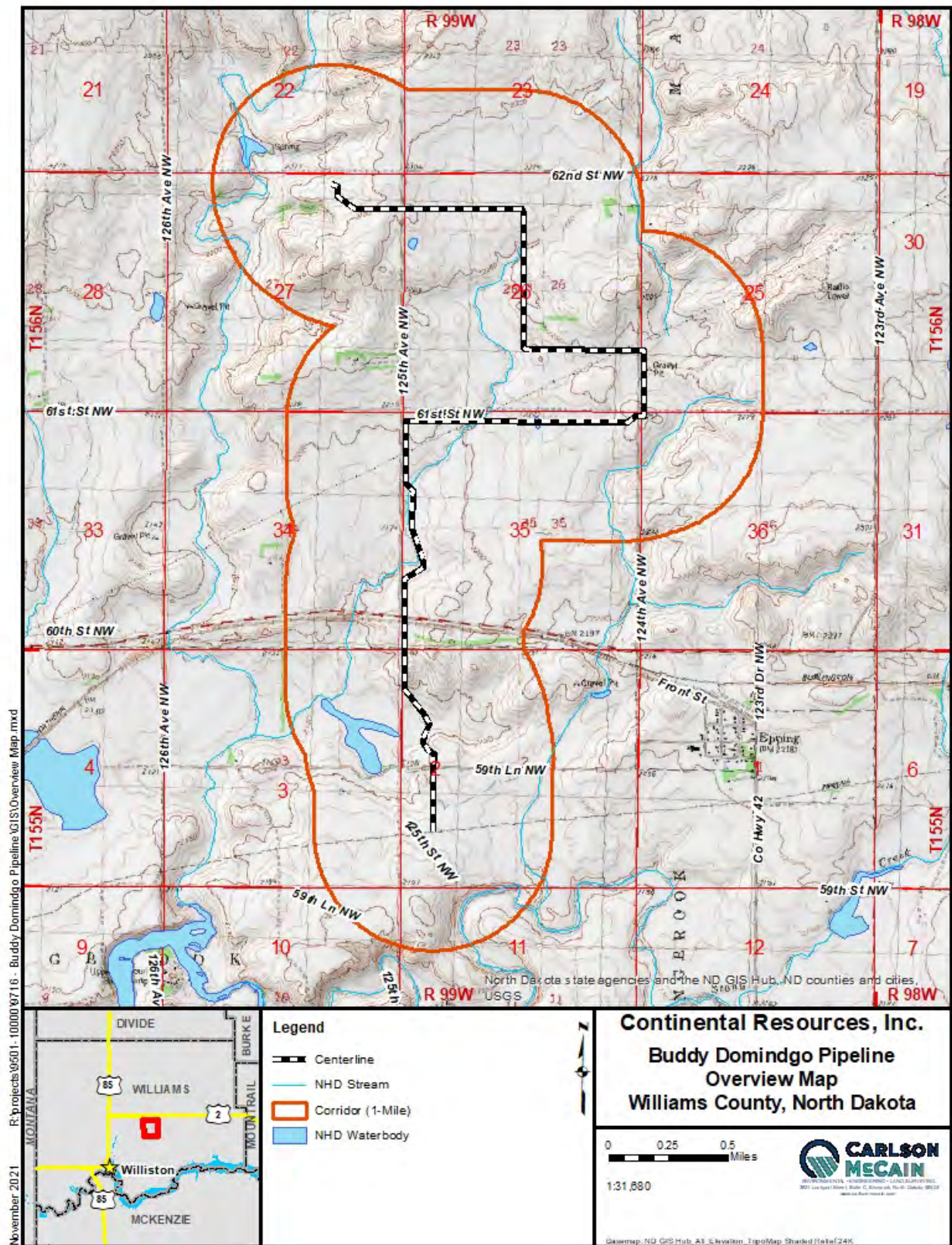
Sincerely,



Chad Tucker
Wildlife Biologist
Carlson McCain Inc.

Attachment: Project Map

cc: Continental Resources, Inc. Project Files





February 8, 2022

Mark Owan
Chair
Western Area Water Supply Authority
117 East Broadway
PO Box 2343
Williston, ND 58802

RE: Continental Resources, Inc.
Buddy Domindgo Distribution Line
Project Notification Letter and Review Request

Dear Mark Owan,

Continental Resources, Inc. is proposing a route change to the proposed Buddy Domindgo Distribution Line (Project). Consultation letters were sent out for the previous alignment on November 3, 2021. A figure depicting the new alignment is attached. The new alignment is 3.1 miles long and located in Williams County, North Dakota spanning across portions of:

- Section 2, Township 155N, Range 99W
- Section 26, Township 156N, Range 99W
- Section 27, Township 156N, Range 99W
- Section 35, Township 156N, Range 99W

The purpose of this letter is to provide notification of the proposed Project and advise you that your agency has the opportunity to participate in the regulatory process should you choose to comment on the Project.

Carlson McCain Inc. has been retained by Continental Resources, Inc. to provide environmental consulting support for this Project. Should you have any questions or require additional information, please contact me at 701-595-7007 or ctucker@carlsonmccain.com.

In closing, upon your review of this Project, should you choose to comment, a timely response is respectfully requested.

Sincerely,

*Buddy Domindgo Distribution Line
Williams County, North Dakota*

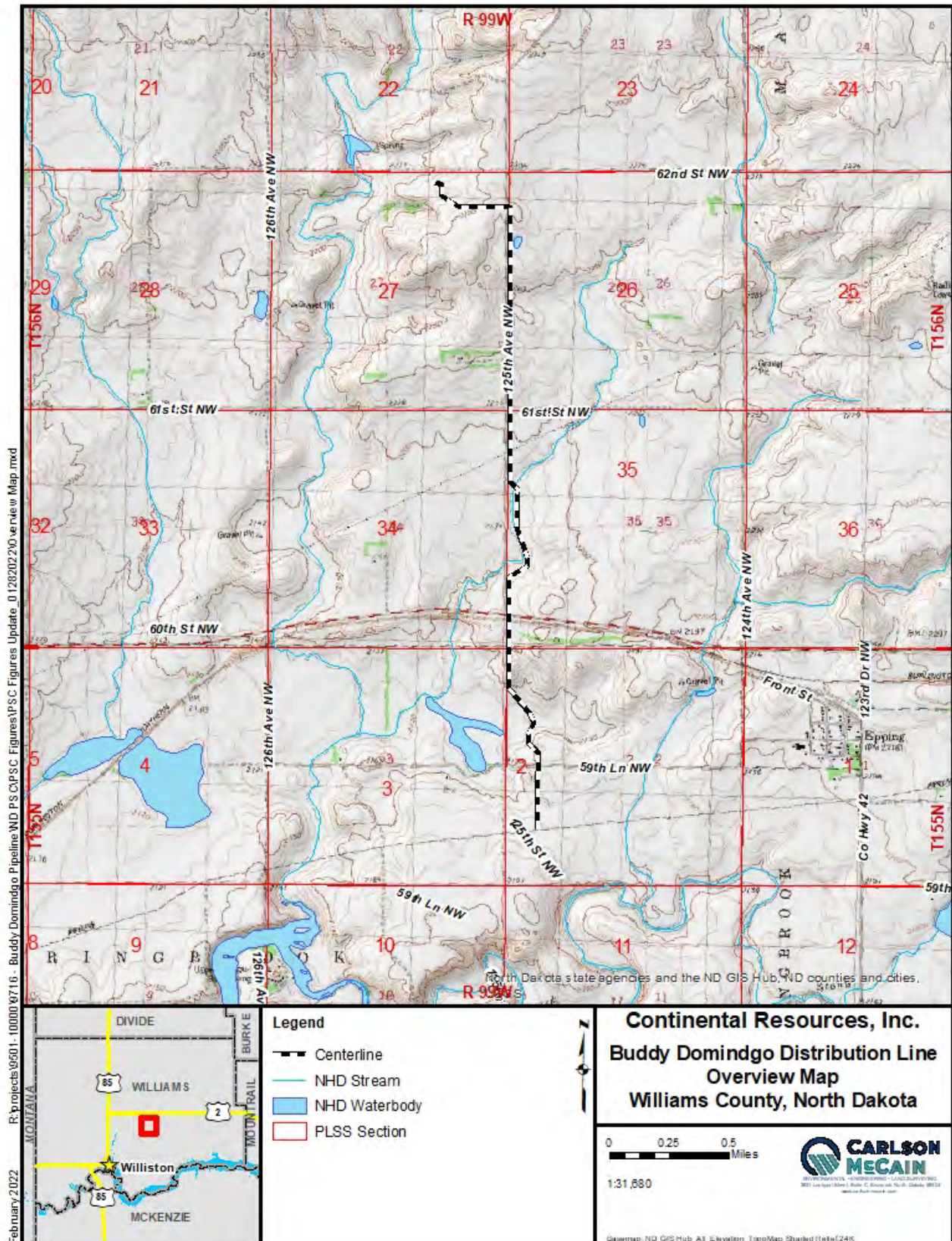
February 8, 2022

Chad Tucker

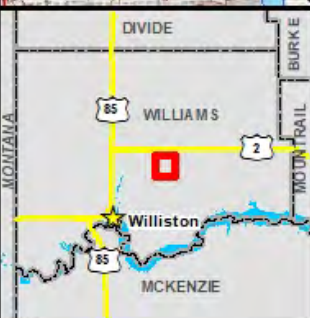
Chad Tucker
Wildlife Biologist
Carlson McCain Inc.

Attachment: Project Map

cc: Continental Resources, Inc. Project Files



R:\projects\9501-10000\9716 - Buddy Domindgo Pipeline ND PS CVPSC Figures\PS C Figures Update - 01282022\210\review Map.mxd
February 2022



Legend

- Centerline
- NHD Stream
- NHD Waterbody
- PLSS Section

Continental Resources, Inc.
Buddy Domindgo Distribution Line
Overview Map
Williams County, North Dakota

0 0.25 0.5 Miles

1:31,680

CARLSON MCCAIN
SURVEYING • ENGINEERING • LAND SURVEYING
301 Lee Street, Suite C, Bismarck, North Dakota 58103
www.carlsonmccain.com

Basemap: ND GIS Hub, A3, Elevation, TopoMap, Shaded, 10m/24K

WILLIAMS COUNTY COMMISSIONERS



November 3, 2021

Steve Kemp
Chairman
Williams County Commissioners
206 E. Broadway
Williston, ND 58801

RE: Continental Resources, Inc.
Buddy Domindgo Pipeline Project
Project Notification Letter and Review Request

Dear Steve Kemp,

Continental Resources, Inc. is proposing to construct and operate 5.1 miles of natural gas pipeline in Williams County. The project is referred to as the Buddy Domindgo Pipeline Project (Project) and will be located in Williams County, North Dakota spanning across:

- Section 2, Township 155N, Range 99W
- Section 25, Township 156N, Range 99W
- Section 26, Township 156N, Range 99W
- Section 27, Township 156N, Range 99W
- Section 35, Township 156N, Range 99W
- Section 36, Township 156N, Range 99W

The Project will transfer natural gas that will be compressed and used for enhanced oil recovery. Construction activities are scheduled to begin in the first quarter of 2022 with pipeline commissioning and right-of-way restoration immediately following construction. The Project site and a 1-mile-wide corridor (Study Area) are depicted on the attached map.

The purpose of this letter is to provide notification of the proposed Project and advise you that your agency has the opportunity to participate in the regulatory process should you choose to comment on the Project.

Carlson McCain Inc. has been retained by Continental Resources, Inc. to provide environmental consulting support for this Project. Should you have any questions or require additional information, please contact me at 701-595-7007 or ctucker@carlsonmccain.com.

*Buddy Domindgo Pipeline Project
Williams County, North Dakota*

November 3, 2021

In closing, upon your review of this Project, should you choose to comment, a timely response is respectfully requested.

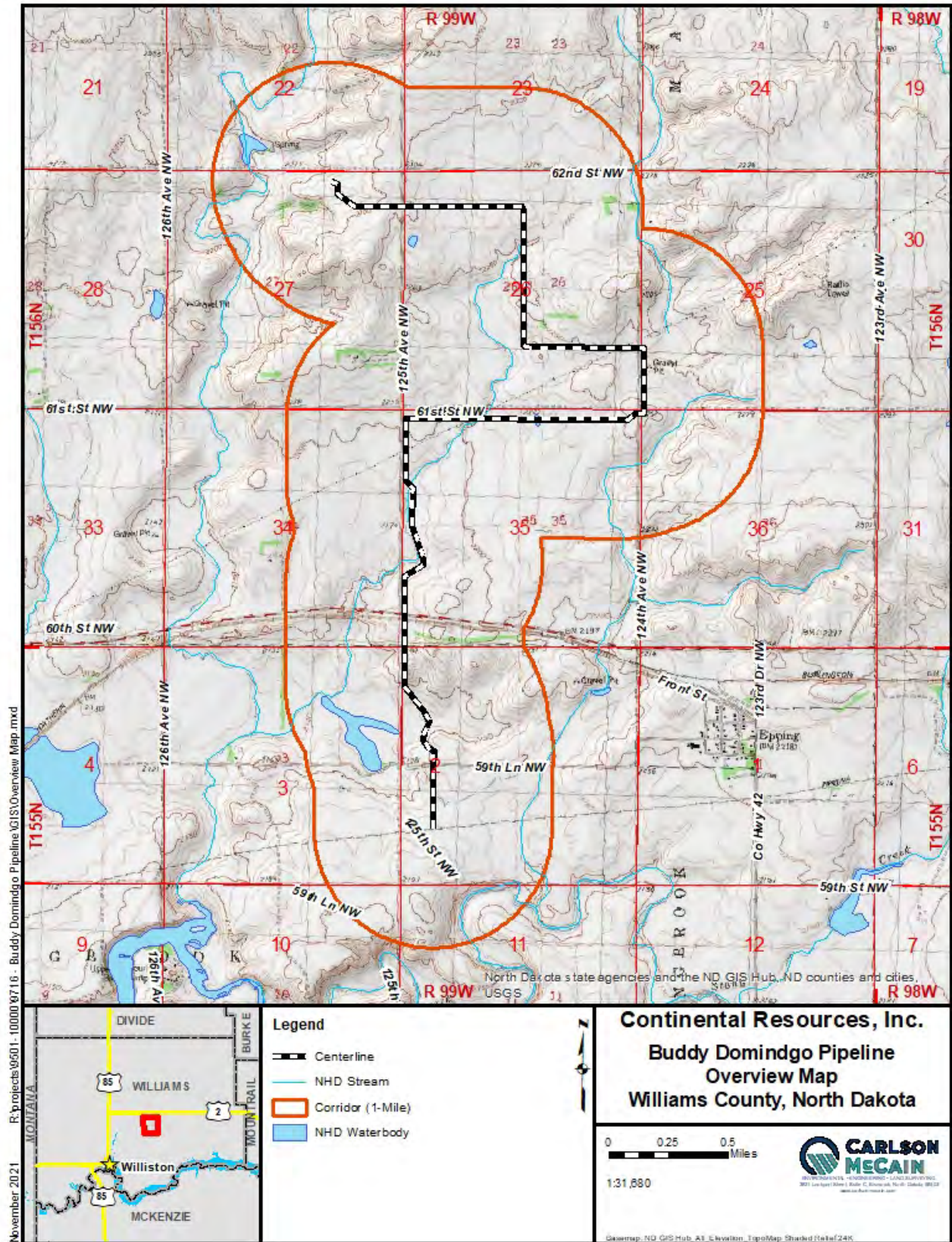
Sincerely,



Chad Tucker
Wildlife Biologist
Carlson McCain Inc.

Attachment: Project Map

cc: Continental Resources, Inc. Project Files



From: [Karen Prout](#)
To: [Chad Tucker](#)
Subject: RE: Buddy Domindgo Pipeline Project
Date: Thursday, December 9, 2021 1:01:30 PM
Attachments: [image001.png](#)

Thank you

From: Chad Tucker <ctucker@carlsonmccain.com>
Sent: Thursday, December 9, 2021 1:00 PM
To: Karen Prout <kprout@co.williams.nd.us>
Subject: RE: Buddy Domindgo Pipeline Project

CAUTION: This email originated from outside our organization. Please take care when opening attachments or clicking on links.

Karen –

Yes, that is correct. An application date is uncertain at this point.

Thank you

Chad Tucker

Wildlife Biologist



3831 Lockport Street, Suite C \ Bismarck, ND 58503
Direct 701-595-7007 \ Cell 515-783-8139
CARLSONMCCAIN.COM

From: Karen Prout <kprout@co.williams.nd.us>
Sent: Thursday, December 9, 2021 11:25 AM
To: Chad Tucker <ctucker@carlsonmccain.com>
Subject: Buddy Domindgo Pipeline Project

The Williams County Commissioners are in receipt of the letter dated November 17, 2021 regarding the subject project. Based on the map attached to the letter, I am presuming you meant to state in the letter that the project included Sections 25, 26, and 27 of T156N, R99W, instead of those Sections in T155N, R99W.

With that said, is there an anticipated time frame in submitting an application to the ND Public Service Commission for this project?

Thank you

Karen Prout
Special Assistant States Attorney
Williams County
701-577-4579

The information transmitted by this email is intended only for the person or entity to which it is addressed. This email may contain proprietary, business-confidential and/or privileged material. If you are not the intended recipient of this message, be aware that any use, review, retransmission, distribution, reproduction or any action taken in reliance upon this message is strictly prohibited. If you received this in error, please contact the sender and delete the material from all computers.



February 8, 2022

Steve Kemp
Chairman
Williams County Commissioners
PO Box 2047
Williston, ND 58802

RE: Continental Resources, Inc.
Buddy Domindgo Distribution Line
Project Notification Letter and Review Request

Dear Steve Kemp,

Continental Resources, Inc. is proposing a route change to the proposed Buddy Domindgo Distribution Line (Project). Consultation letters were sent out for the previous alignment on November 3, 2021. A figure depicting the new alignment is attached. The new alignment is 3.1 miles long and located in Williams County, North Dakota spanning across portions of:

- Section 2, Township 155N, Range 99W
- Section 26, Township 156N, Range 99W
- Section 27, Township 156N, Range 99W
- Section 35, Township 156N, Range 99W

The purpose of this letter is to provide notification of the proposed Project and advise you that your agency has the opportunity to participate in the regulatory process should you choose to comment on the Project.

Carlson McCain Inc. has been retained by Continental Resources, Inc. to provide environmental consulting support for this Project. Should you have any questions or require additional information, please contact me at 701-595-7007 or ctucker@carlsonmccain.com.

In closing, upon your review of this Project, should you choose to comment, a timely response is respectfully requested.

Sincerely,

*Buddy Domindgo Distribution Line
Williams County, North Dakota*

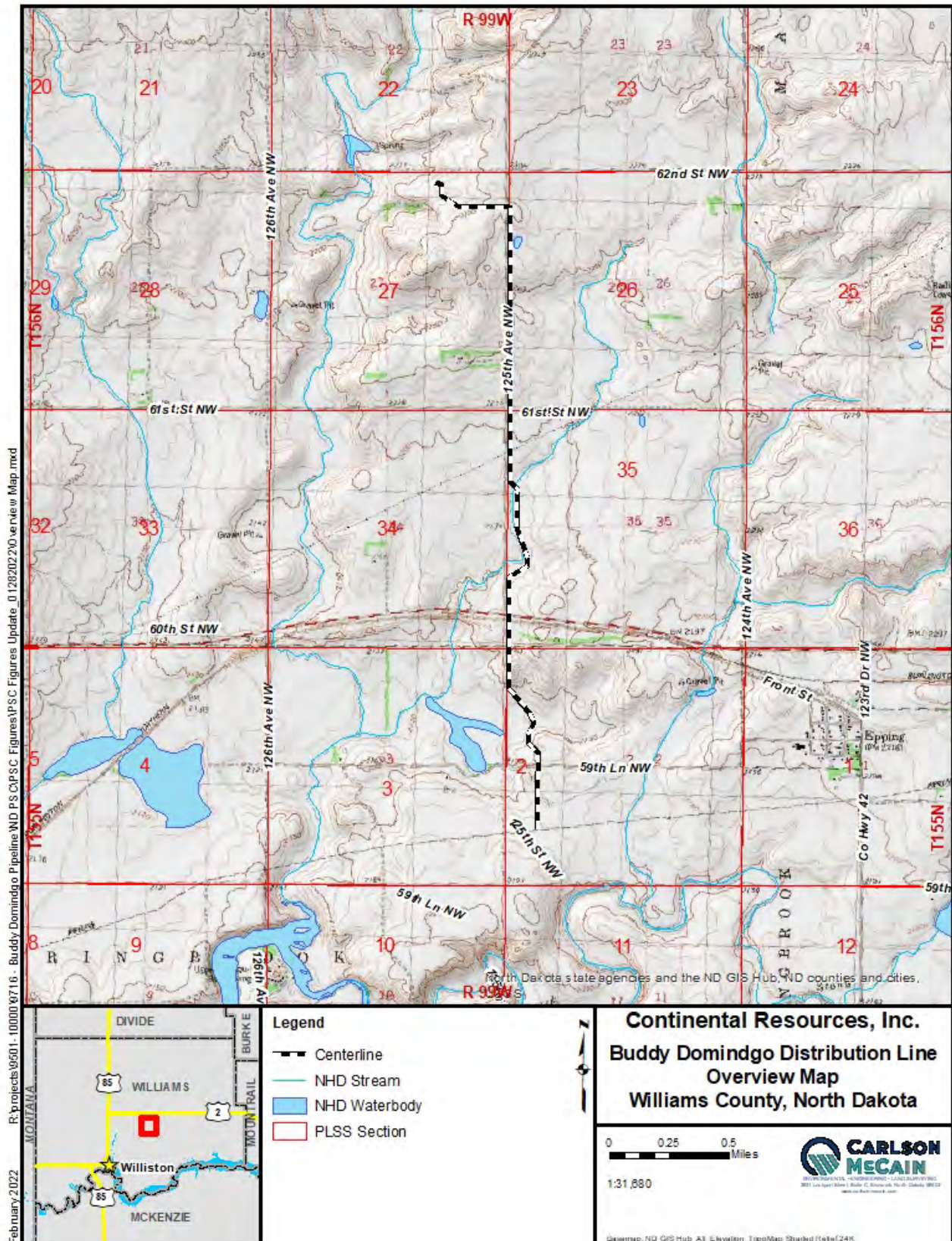
February 8, 2022

Chad Tucker

Chad Tucker
Wildlife Biologist
Carlson McCain Inc.

Attachment: Project Map

cc: Continental Resources, Inc. Project Files



WILLIAMS COUNTY PLANNING & ZONING DEPARTMENT



November 3, 2021

Kameron Hymer
Development Services Director
Williams County Planning & Zoning Department
PO Box 2047
Williston, ND 58802-2047

RE: Continental Resources, Inc.
Buddy Domindgo Pipeline Project
Project Notification Letter and Review Request

Dear Kameron Hymer,

Continental Resources, Inc. is proposing to construct and operate 5.1 miles of natural gas pipeline in Williams County. The project is referred to as the Buddy Domindgo Pipeline Project (Project) and will be located in Williams County, North Dakota spanning across:

- Section 2, Township 155N, Range 99W
- Section 25, Township 156N, Range 99W
- Section 26, Township 156N, Range 99W
- Section 27, Township 156N, Range 99W
- Section 35, Township 156N, Range 99W
- Section 36, Township 156N, Range 99W

The Project will transfer natural gas that will be compressed and used for enhanced oil recovery. Construction activities are scheduled to begin in the first quarter of 2022 with pipeline commissioning and right-of-way restoration immediately following construction. The Project site and a 1-mile-wide corridor (Study Area) are depicted on the attached map.

The purpose of this letter is to provide notification of the proposed Project and advise you that your agency has the opportunity to participate in the regulatory process should you choose to comment on the Project.

Carlson McCain Inc. has been retained by Continental Resources, Inc. to provide environmental consulting support for this Project. Should you have any questions or require additional information, please contact me at 701-595-7007 or ctucker@carlsonmccain.com.

*Buddy Domindgo Pipeline Project
Williams County, North Dakota*

November 3, 2021

In closing, upon your review of this Project, should you choose to comment, a timely response is respectfully requested.

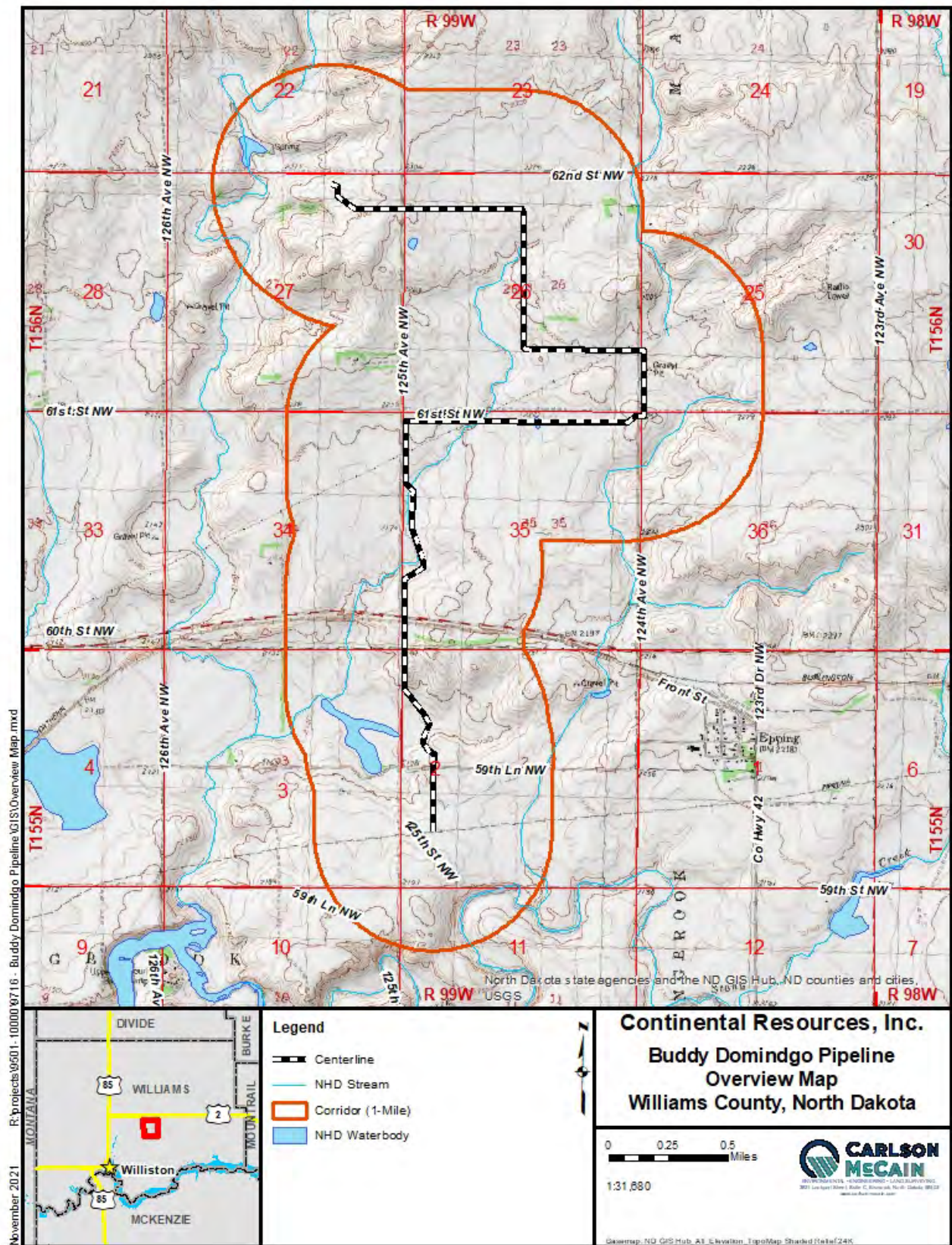
Sincerely,



Chad Tucker
Wildlife Biologist
Carlson McCain Inc.

Attachment: Project Map

cc: Continental Resources, Inc. Project Files



From: [Kameron Hymer](#)
To: [Chad Tucker](#)
Cc: [Dennis Nelson](#)
Subject: Buddy Domindgo Pipeline Project
Date: Tuesday, November 16, 2021 7:37:44 AM
Attachments: [image001.png](#)

Good morning,

I am in receipt of your letter sent on 11/3/21 regarding the Buddy Domindgo Pipeline Project. If a new standalone compressor station is constructed with this project it does not require any zoning or building permits. If any accessory break rooms, restroom, etc. are added, a building permit will be required.

In addition, Road Crossing Permits from the County Highway Department along with the Township will be needed. The County Road Crossing Form can be found here:

<https://www.williamsnd.com/departments/highway/>

Please let me know if you have any questions.

Thank you,

Kameron Hymer

Development Services Director
206 East Broadway, Williston, ND 58801
701.577.4567 | www.williamsnd.com





February 8, 2022

Kameron Hymer
Development Services Director
Williams County Planning & Zoning Department
PO Box 2047
Williston, ND 58802-2047

RE: Continental Resources, Inc.
Buddy Domindgo Distribution Line
Project Notification Letter and Review Request

Dear Kameron Hymer,

Continental Resources, Inc. is proposing a route change to the proposed Buddy Domindgo Distribution Line (Project). Consultation letters were sent out for the previous alignment on November 3, 2021. A figure depicting the new alignment is attached. The new alignment is 3.1 miles long and located in Williams County, North Dakota spanning across portions of:

- Section 2, Township 155N, Range 99W
- Section 26, Township 156N, Range 99W
- Section 27, Township 156N, Range 99W
- Section 35, Township 156N, Range 99W

The purpose of this letter is to provide notification of the proposed Project and advise you that your agency has the opportunity to participate in the regulatory process should you choose to comment on the Project.

Carlson McCain Inc. has been retained by Continental Resources, Inc. to provide environmental consulting support for this Project. Should you have any questions or require additional information, please contact me at 701-595-7007 or ctucker@carlsonmccain.com.

In closing, upon your review of this Project, should you choose to comment, a timely response is respectfully requested.

Sincerely,

*Buddy Domindgo Distribution Line
Williams County, North Dakota*

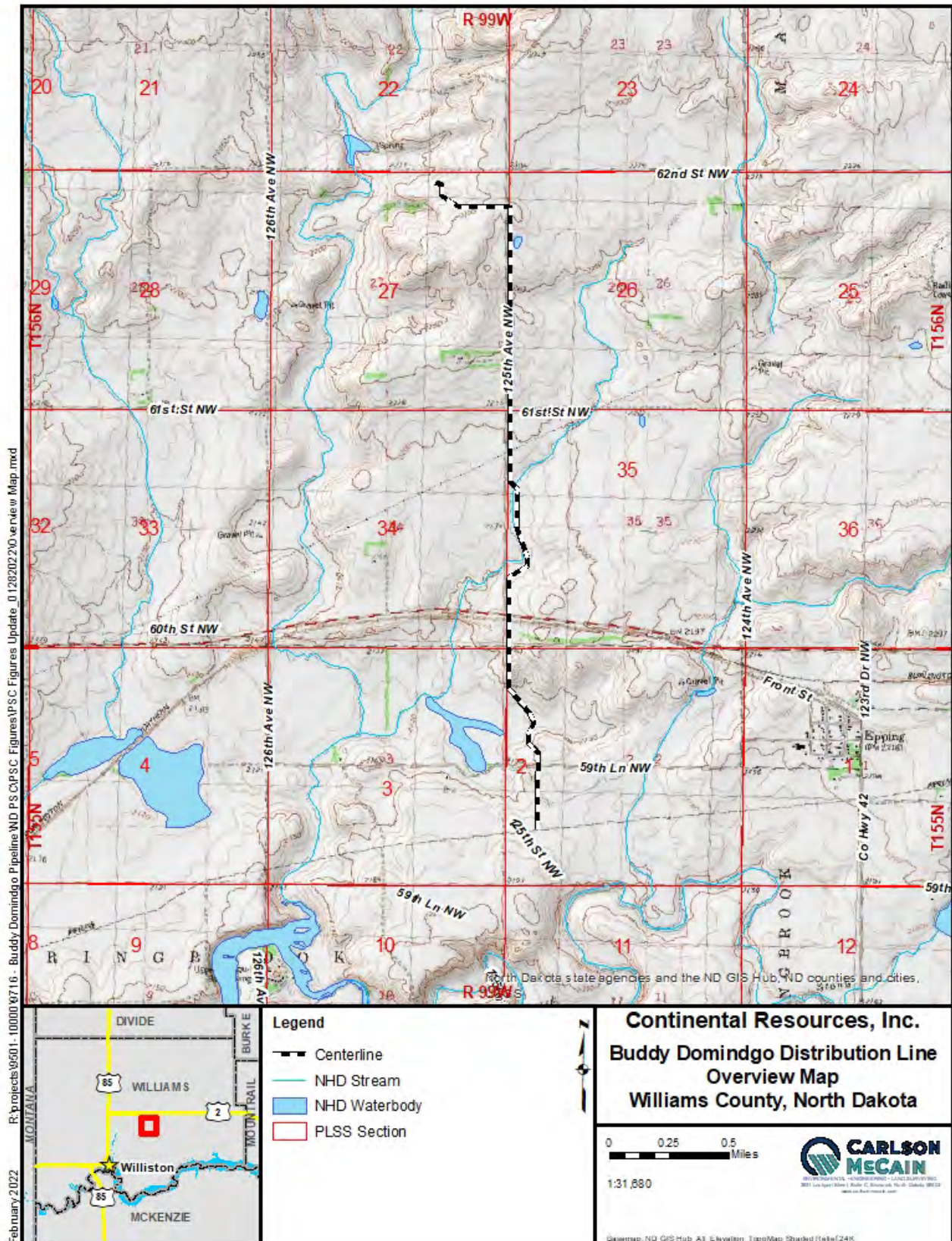
February 8, 2022

Chad Tucker

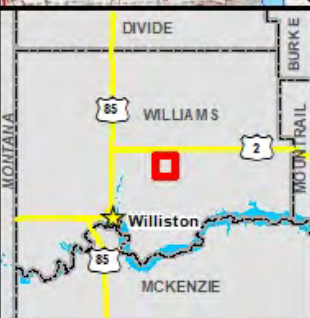
Chad Tucker
Wildlife Biologist
Carlson McCain Inc.

Attachment: Project Map

cc: Continental Resources, Inc. Project Files



R:\projects\9501-10000\9716 - Buddy Domindgo Pipeline\ND PS\VPSC Figures\PS Figures Update - 01282022\210\review Map.mxd
 February 2022



Legend

- Centerline
- NHD Stream
- NHD Waterbody
- PLSS Section

Continental Resources, Inc.
Buddy Domindgo Distribution Line
Overview Map
Williams County, North Dakota

0 0.25 0.5 Miles

1:31,680

CARLSON MCCAIN
 ENGINEERS • ARCHITECTS • LAND SURVEYORS
 301 Lee Street, Suite C, Bismarck, North Dakota 58103
 www.carlsonmccain.com

Basemap: ND GIS Hub, A3, Elevation, TopoMap, Shaded, 10m/24K

WILLIAMS COUNTY WATER RESOURCES BOARD



November 3, 2021

Beth Innis
Williams County Water Resources Board
PO Box 2047
Williston, ND 58802-2047

RE: Continental Resources, Inc.
Buddy Domindgo Pipeline Project
Project Notification Letter and Review Request

Dear Beth Innis,

Continental Resources, Inc. is proposing to construct and operate 5.1 miles of natural gas pipeline in Williams County. The project is referred to as the Buddy Domindgo Pipeline Project (Project) and will be located in Williams County, North Dakota spanning across:

- Section 2, Township 155N, Range 99W
- Section 25, Township 156N, Range 99W
- Section 26, Township 156N, Range 99W
- Section 27, Township 156N, Range 99W
- Section 35, Township 156N, Range 99W
- Section 36, Township 156N, Range 99W

The Project will transfer natural gas that will be compressed and used for enhanced oil recovery. Construction activities are scheduled to begin in the first quarter of 2022 with pipeline commissioning and right-of-way restoration immediately following construction. The Project site and a 1-mile-wide corridor (Study Area) are depicted on the attached map.

The purpose of this letter is to provide notification of the proposed Project and advise you that your agency has the opportunity to participate in the regulatory process should you choose to comment on the Project.

Carlson McCain Inc. has been retained by Continental Resources, Inc. to provide environmental consulting support for this Project. Should you have any questions or require additional information, please contact me at 701-595-7007 or ctucker@carlsonmccain.com.

In closing, upon your review of this Project, should you choose to comment, a timely response is respectfully requested.

*Buddy Domindgo Pipeline Project
Williams County, North Dakota*

November 3, 2021

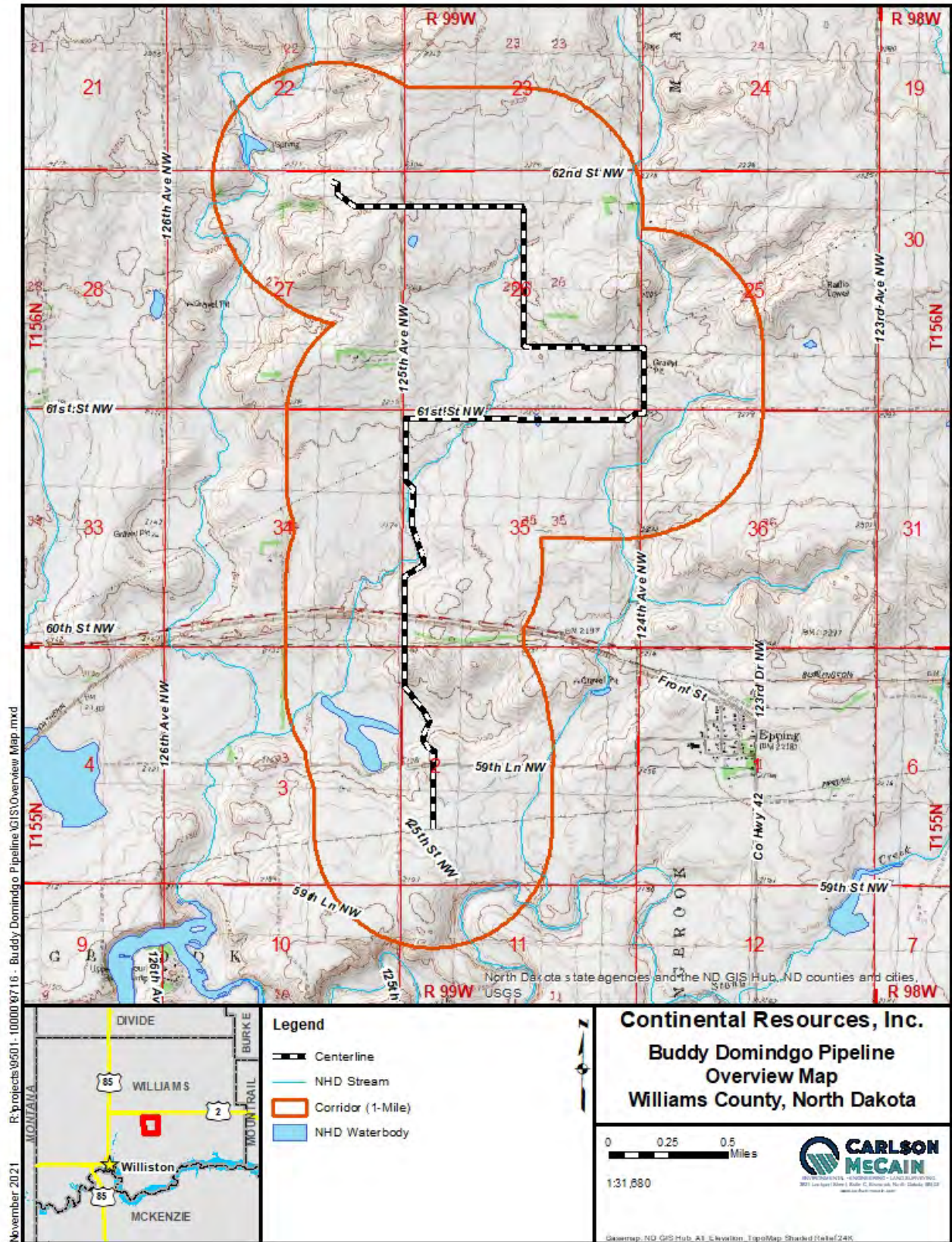
Sincerely,



Chad Tucker
Wildlife Biologist
Carlson McCain Inc.

Attachment: Project Map

cc: Continental Resources, Inc. Project Files





February 8, 2022

Beth Innis
Williams County Water Resources Board
PO Box 2047
Williston, ND 58802-2047

RE: Continental Resources, Inc.
Buddy Domindgo Distribution Line
Project Notification Letter and Review Request

Dear Beth Innis,

Continental Resources, Inc. is proposing a route change to the proposed Buddy Domindgo Distribution Line (Project). Consultation letters were sent out for the previous alignment on November 3, 2021. A figure depicting the new alignment is attached. The new alignment is 3.1 miles long and located in Williams County, North Dakota spanning across portions of:

- Section 2, Township 155N, Range 99W
- Section 26, Township 156N, Range 99W
- Section 27, Township 156N, Range 99W
- Section 35, Township 156N, Range 99W

The purpose of this letter is to provide notification of the proposed Project and advise you that your agency has the opportunity to participate in the regulatory process should you choose to comment on the Project.

Carlson McCain Inc. has been retained by Continental Resources, Inc. to provide environmental consulting support for this Project. Should you have any questions or require additional information, please contact me at 701-595-7007 or ctucker@carlsonmccain.com.

In closing, upon your review of this Project, should you choose to comment, a timely response is respectfully requested.

Sincerely,

*Buddy Domindgo Distribution Line
Williams County, North Dakota*

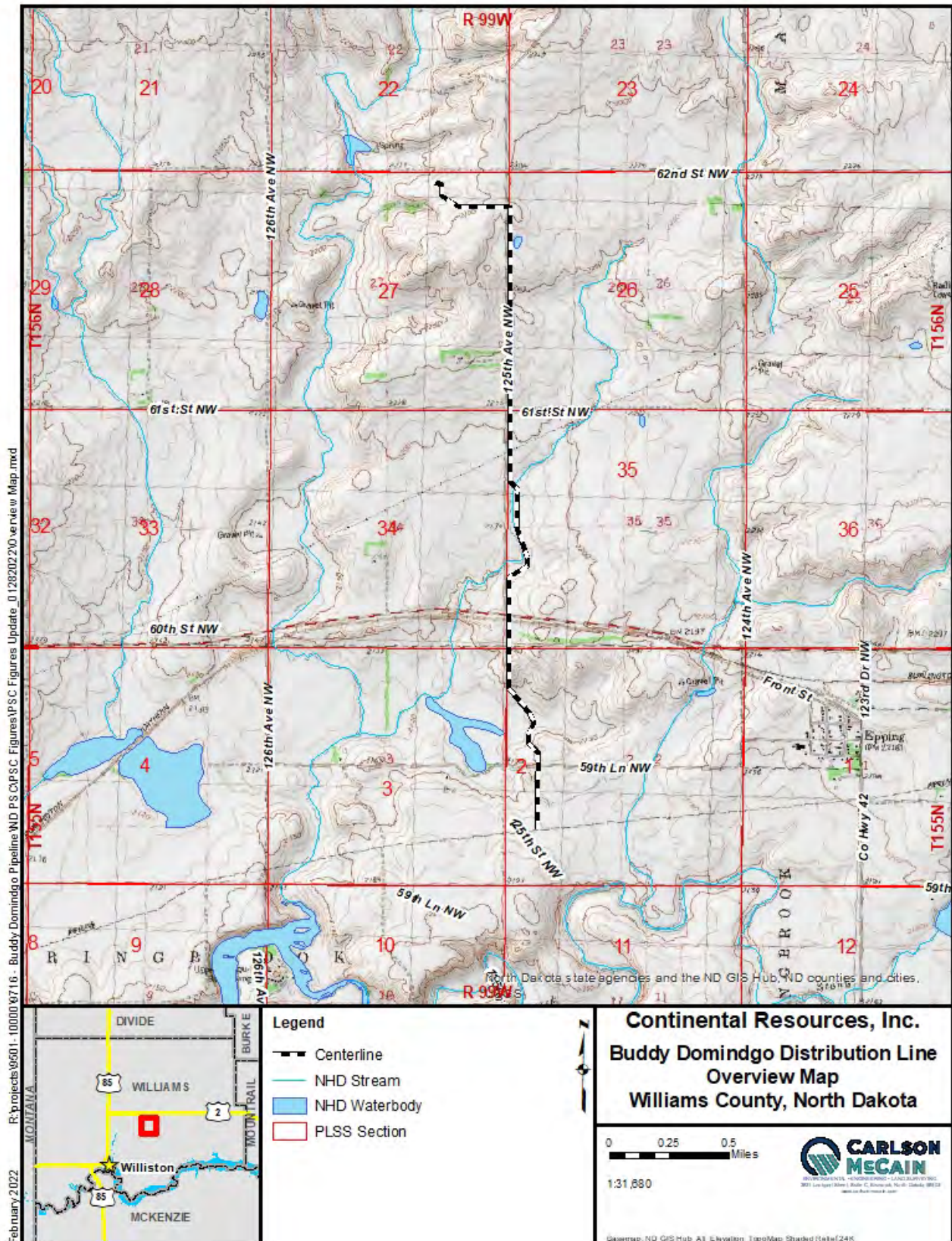
February 8, 2022

Chad Tucker

Chad Tucker
Wildlife Biologist
Carlson McCain Inc.

Attachment: Project Map

cc: Continental Resources, Inc. Project Files



WILLIAMS COUNTY WEED BOARD



November 3, 2021

Williams County Weed Board
PO Box 2047
Williston, ND 58802-2047

RE: Continental Resources, Inc.
Buddy Domindgo Pipeline Project
Project Notification Letter and Review Request

Dear Sir or Madam,

Continental Resources, Inc. is proposing to construct and operate 5.1 miles of natural gas pipeline in Williams County. The project is referred to as the Buddy Domindgo Pipeline Project (Project) and will be located in Williams County, North Dakota spanning across:

- Section 2, Township 155N, Range 99W
- Section 25, Township 156N, Range 99W
- Section 26, Township 156N, Range 99W
- Section 27, Township 156N, Range 99W
- Section 35, Township 156N, Range 99W
- Section 36, Township 156N, Range 99W

The Project will transfer natural gas that will be compressed and used for enhanced oil recovery. Construction activities are scheduled to begin in the first quarter of 2022 with pipeline commissioning and right-of-way restoration immediately following construction. The Project site and a 1-mile-wide corridor (Study Area) are depicted on the attached map.

The purpose of this letter is to provide notification of the proposed Project and advise you that your agency has the opportunity to participate in the regulatory process should you choose to comment on the Project.

Carlson McCain Inc. has been retained by Continental Resources, Inc. to provide environmental consulting support for this Project. Should you have any questions or require additional information, please contact me at 701-595-7007 or ctucker@carlsonmccain.com.

In closing, upon your review of this Project, should you choose to comment, a timely response is respectfully requested.

*Buddy Domindgo Pipeline Project
Williams County, North Dakota*

November 3, 2021

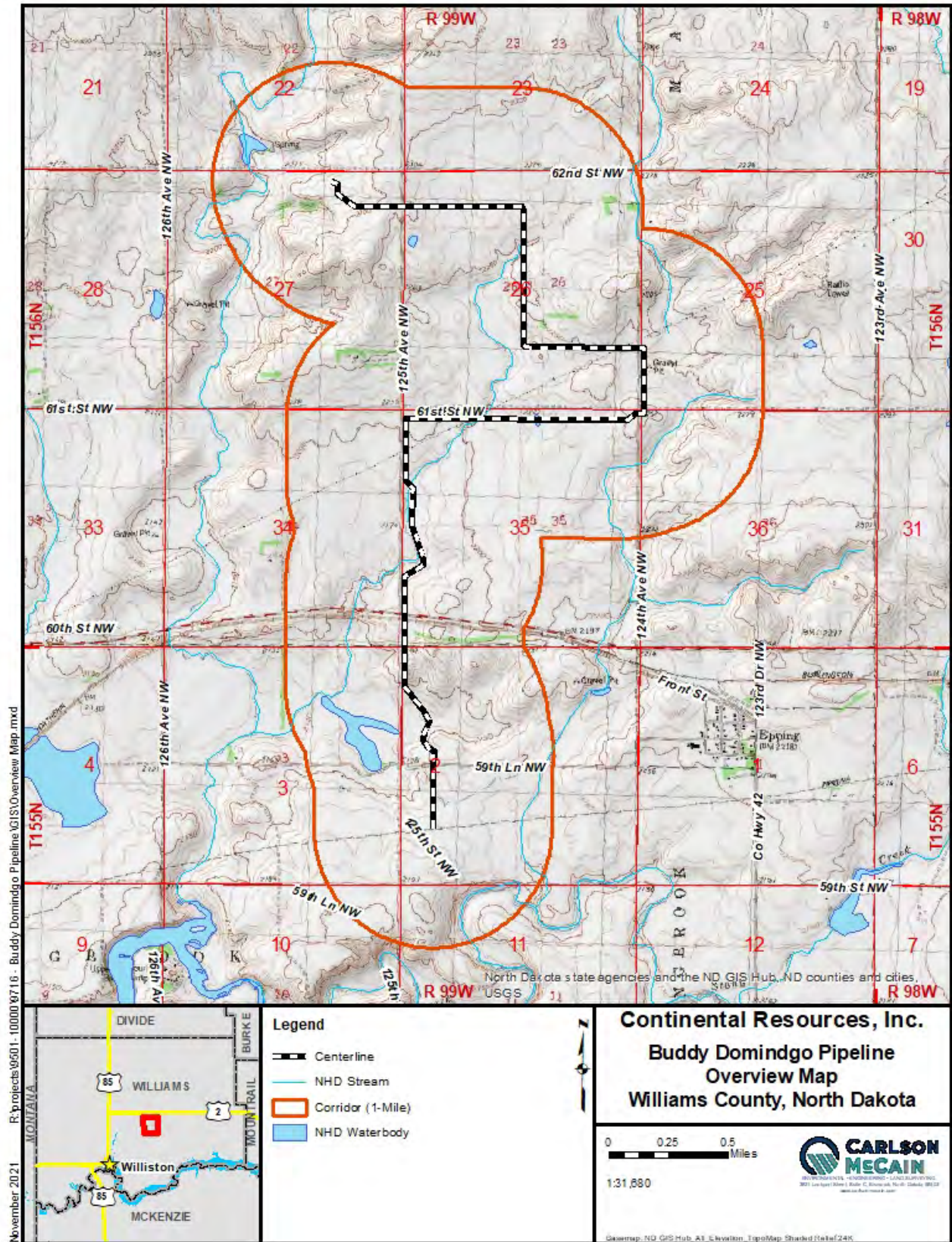
Sincerely,

A handwritten signature in blue ink that reads "Chad Tucker". The signature is written in a cursive, slightly slanted style.

Chad Tucker
Wildlife Biologist
Carlson McCain Inc.

Attachment: Project Map

cc: Continental Resources, Inc. Project Files





February 8, 2022

Williams County Weed Board
PO Box 2047
Williston, ND 58802-2047

RE: Continental Resources, Inc.
Buddy Domindgo Distribution Line
Project Notification Letter and Review Request

Dear Sir or Madam,

Continental Resources, Inc. is proposing a route change to the proposed Buddy Domindgo Distribution Line (Project). Consultation letters were sent out for the previous alignment on November 3, 2021. A figure depicting the new alignment is attached. The new alignment is 3.1 miles long and located in Williams County, North Dakota spanning across portions of:

- Section 2, Township 155N, Range 99W
- Section 26, Township 156N, Range 99W
- Section 27, Township 156N, Range 99W
- Section 35, Township 156N, Range 99W

The purpose of this letter is to provide notification of the proposed Project and advise you that your agency has the opportunity to participate in the regulatory process should you choose to comment on the Project.

Carlson McCain Inc. has been retained by Continental Resources, Inc. to provide environmental consulting support for this Project. Should you have any questions or require additional information, please contact me at 701-595-7007 or ctucker@carlsonmccain.com.

In closing, upon your review of this Project, should you choose to comment, a timely response is respectfully requested.

Sincerely,

A handwritten signature in blue ink that reads "Chad Tucker".

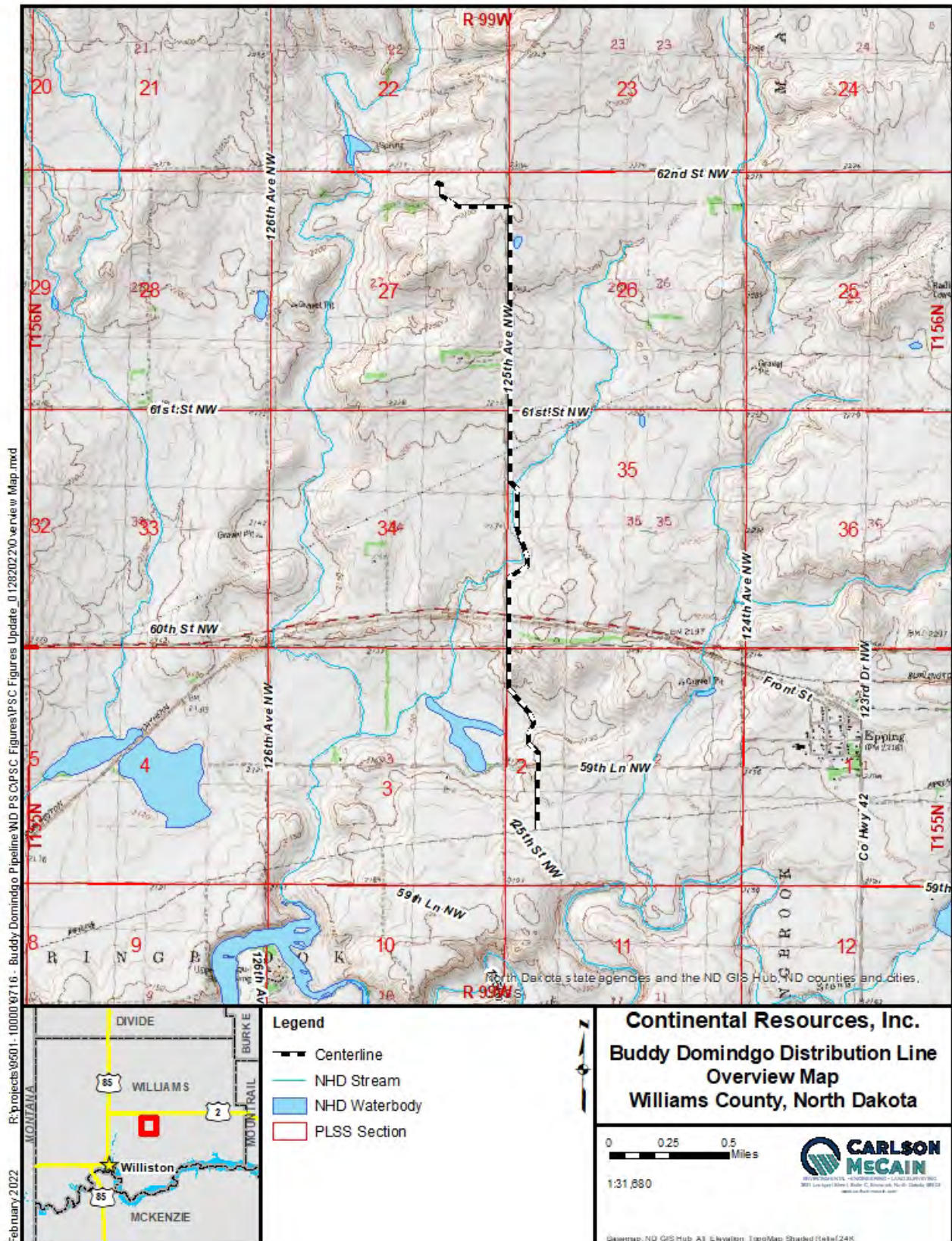
*Buddy Domindgo Distribution Line
Williams County, North Dakota*

February 8, 2022

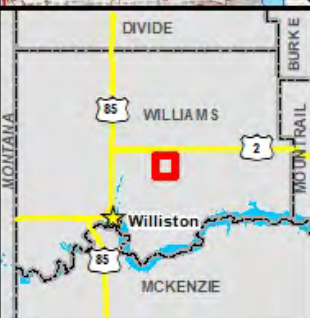
Chad Tucker
Wildlife Biologist
Carlson McCain Inc.

Attachment: Project Map

cc: Continental Resources, Inc. Project Files



R:\projects\9501-10000\9716 - Buddy Domindgo Pipeline ND PS CVPSC Figures\PS C Figures Update - 01282022\210\review Map.mxd
February 2022



Legend

- Centerline
- NHD Stream
- NHD Waterbody
- PLSS Section

Continental Resources, Inc.
Buddy Domindgo Distribution Line
Overview Map
Williams County, North Dakota

0 0.25 0.5 Miles

1:31,680

Carlson McCain
 ENGINEERING • SURVEYING • LAND SURVEYING
 3011 Lee Street, Suite C, Bismarck, North Dakota 58103
 www.carlsonmccain.com

Basemap: ND GIS Hub, A3, Elevation, TopoMap, Shaded, 10m/24K

STATE HISTORICAL SOCIETY OF NORTH DAKOTA
ARCHAEOLOGY HISTORIC PRESERVATION OFFICE



Metcalf Archaeological Consultants, Inc.

Est. 1980

Wednesday, February 09, 2022

Ms. Lisa Steckler, Review and Compliance Officer
State Historical Society of North Dakota
North Dakota Heritage Center
612 East Boulevard Avenue
Bismarck, North Dakota 58505-0830

RE: Continental Buddy Domindgo Gathering Petroleum Pipeline report

Dear Ms. Steckler,

Enclosed is one copy of the report documenting the results and recommendations for the cultural resource inventories our office conducted for Carlson McCain:

Continental Buddy Domindgo Gathering Petroleum Pipeline: A Class III Cultural Resources Inventory in Williams County, North Dakota

After you have had the opportunity to review and consult, please provide both the Metcalf Bismarck office and the client with your comments:

Todd Hartleben
Carlson McCain
3831 Lockport Street, Suite C
Bismarck, ND 58503

We thank you for your assistance with this project. Should you have any questions or comments please contact the Metcalf Bismarck office.

Sincerely,

Damita Engel
General Manager



December 28, 2021

Mr. Todd Hartleben
Carlson McCain
3831 Lockport Street, Suite C
Bismarck, ND 58503

ND SHPO Ref.: 22-5234 “Continental Buddy Domindgo Gathering Petroleum Pipeline: A Class III Cultural Resources Inventory in Williams County, North Dakota” in portions of [T155N R99W Section 2] & [T156N R99W Sections 25-27 & 34-36] MAC 2021.ND.078

Dear Mr. Hartleben,

We reviewed ND SHPO Ref.: 22-5234 “Continental Buddy Domindgo Gathering Petroleum Pipeline: A Class III Cultural Resources Inventory in Williams County, North Dakota” in portions of [T155N R99W Section 2] & [T156N R99W Sections 25-27 & 34-36] MAC 2021.ND.078 and find the report by Andrea Kulevsky and Ed Stine acceptable. We find that there has been a good faith effort to avoid impacts to significant sites provided avoidance measures are followed as recommended.

Thank you for the opportunity to review this project. Please include the ND SHPO Reference number listed above in further correspondence for this specific project. If you have any questions please contact Lisa Steckler, Historic Preservation Specialist at (701) 328-3577 or lsteckler@nd.gov

Sincerely,

for William D. Peterson, PhD
State Historic Preservation Officer
(North Dakota)

22-5234