

August 4, 2022

HAND DELIVERED

Mr. Steve Kahl
Executive Secretary Director
North Dakota Public Service Commission
600 E. Boulevard, Dept. 408
Bismarck, ND 58505-0480

**Re: Continental Resources, Inc.
Buddy Domindgo Pipeline Project
Case No. PU-22-141**

Dear Mr. Kahl:

Please find enclosed herewith for filing with the North Dakota Public Service Commission, an original and five (5) copies of the Amended Certification of Jared Weingartner and Exhibit A – Map of Reroute.

Also enclosed is a Compact Disc containing this letter and the above-referenced documents in PDF format.

Should you have any questions, please advise.

Sincerely,



LAWRENCE BENDER

LB/kl
Enclosures

cc: Hope Hogan – (via email)
Brian Johnson – (via email)

76828511 v1

50 PU-22-141 Filed 08/04/2022 Pages: 5
Response to 3 Aug. 2022 Request for Information regarding Certification
Continental Resources, Inc.
Lawrence Bender, Fredrikson&Byron, P.A.

Attorneys & Advisors
main 701.221.8700
fax 701.221.8750
fredlaw.com

Fredrikson & Byron, P.A.
1133 College Drive, Suite 1000
Bismarck, North Dakota
58501-1215

STATE OF NORTH DAKOTA

PUBLIC SERVICE COMMISSION

Continental Resources, Inc.
8-inch NG Buddy Domindgo Pipeline- Williams Cnty.
Route Adjustment – Williams County

Case No. PU-22-141

AMENDED CERTIFICATION OF JARED WEINGARTNER

STATE OF OKLAHOMA

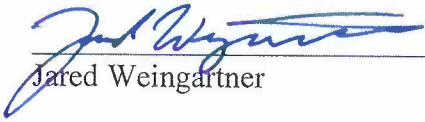
COUNTY OF OKLAHOMA

Jared Weingartner states and alleges as follows:

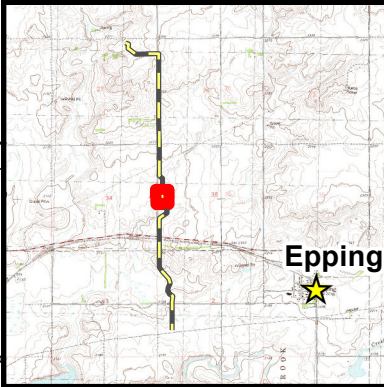
1. That I am the Staff Facilities Engineer of Continental Resources, Inc. (“Continental”), with authority to bind Continental to requirements set forth by the North Dakota Public Service Commission (the “Commission”) with respect to Continental’s 8-inch natural gas pipeline in Williams County, North Dakota (collectively, the “Project”), which is at issue in the above-captioned matter.
2. That on July 6, 2022, the Commission issued its Findings of Fact, Conclusions of Law and Order for the Project (“Order”) and Certificate of Corridor Compatibility No. 228 and Route Permit No. 238 designating the corridor and route for the Project.
3. That on August 2, 2022, Continental filed with the Commission a certification of route adjustment for the Project (the “Certification”). *See* Docket No. 48 in Case No. PU-22-141.
4. That the Certification was filed pursuant to North Dakota Century Code § 49-22.1-15(3) and indicated that the route adjustment and associated construction activities would be located outside of the corridor designated by the Commission in its July 6, 2022 Order. *Id.*

5. That it has come to the attention of Continental that the route adjustment and associated construction activities will not be located outside of the designated corridor as evidenced by the map attached hereto and marked as Exhibit A.
6. That I submit this amended certification in accordance with North Dakota Century Code § 49-22.1-15(1) in support of Continental's route adjustment for the Project located within the designated corridor.
7. That, at the request of Basin Electric Power Cooperative, Continental has adjusted a segment of the approved route in Township 156 North, Range 99 West, Section 35, due to the proximity of the approved route to an electric transmission tower.
8. That the corridor and route approved by the Commission and the route adjustment for the Project are depicted on the map attached hereto as Exhibit A.
9. That the route adjustment and associated construction activities will be located entirely within the designated corridor which is depicted as the "Survey Corridor" on Exhibit A attached hereto. *See* Exhibit A.
10. That, as evidenced by the surveys and materials Continental submitted to the Commission in connection with its application and the associated hearing in this matter, the route adjustment and associated construction activities will not affect any known exclusion or avoidance areas within the designated corridor. *See* Docket No. 26 in Case No. PU-22-141.
11. That Continental will comply with the Commission's orders, laws, and rules designating the corridor and the route.

Dated this 4th day of August, 2022.


Jared Weingartner

76808058 v1



Legend




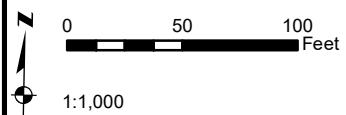
-  Proposed Project Centerline
-  Reroute Centerline
-  Survey Corridor (250-Ft.)

EXHIBIT A

Reroute - July 2022

Buddy Domindgo Transmission Line



Basemap: ND GIS Hub 2020 Imagery

