



# ND ONE-CALL COMPLAINT

Public Service Commission

SFN 59067 (5-17)

To allege a violation of the One-Call Excavation Notice System Law: North Dakota Century Code Chapter 49-23

## PART A – WHO IS SUBMITTING THIS COMPLAINT (COMPLAINANT)

Company/Person Montana Dakota utilities William Dutton	Street Address 121 8th ave W	City Williston	State and Zip Code ND 58801
Telephone and Cell Phone Number 701-770-3171	Email Address bill.dutton@mdu.com		Date 4/13/2022
<input checked="" type="checkbox"/> Complainant is willing and able to testify on the complaint if matter goes to formal hearing			

## PART B – WHO VIOLATED THE ONE-CALL REGULATIONS (RESPONDENT)

Company/Person Windsong custom homes	Street Address 1407 W Dakota Parkway	City williston	State and Zip Code nd 58801
Telephone and Cell Phone Number 701-572-8050	Email Address		

## PART C – ALLEGED VIOLATION

<input type="checkbox"/> Operator failed to provide or update the information provided to the notification center on a timely basis <input checked="" type="checkbox"/> Excavator failed to provide excavation or location notice at least 48 hours before beginning any excavation <input type="checkbox"/> Excavator failed to provide required information in excavation or location notice <input type="checkbox"/> Notification center failed to transmit the notice to every operator that has an underground facility in the area of the excavation <input type="checkbox"/> Notification center failed to inform the excavator of the names of operators of underground facilities in the area <input checked="" type="checkbox"/> Operator failed to locate and mark underground facility within 48 hours <input type="checkbox"/> Excavation started prior to underground facility locate <input type="checkbox"/> Operator failed to mark underground facility within 24 inches horizontally <input type="checkbox"/> Excavator failed to renew excavation or location request prior to the expiration of the twenty-one-day period <input type="checkbox"/> Excavator failed to conduct the excavation in a careful and prudent manner to avoid damage of underground facilities <input type="checkbox"/> Excavator failed to maintain the markings during excavation <input type="checkbox"/> Other (identify the specific section of NDCC Chapter 49-23) _____
---

### Location of Violation:

2702 30th st W Williston nd 58801

### Date and Time of Violation:

4/8/2022 2:15 pm

Description (summarize the observations on which you rely to allege the violation) *If more space is required, please provide the description on a separate page.*

49-23-04 1 no locate where called in

## PART D – DAMAGE

Fatalities no	Injuries no	In-patient Hospitalization no
Underground facility type(s) and Operator(s) affected: 2" gas main		
Estimated Value of Damage (damage as defined under NDCC Chapter 49-23): \$		Number of Customers Affected non
Other impact of event:		
Please attach photos of Event Area or Damaged Facility		

## PART I – SIGNATURE

Signature of Person Filing Complaint 	Date 4-13-2022
--	-------------------

Submit
--------

If the "Submit" function is not working properly, please print the completed form and then either **email to** ndpsc@nd.gov, **fax to** 701-328-2410 or **send to** Public Service Commission, 600 E Boulevard Ave Dept 408, Bismarck ND 58505-0480.

Telephone: (701) 328-2400



## INCIDENT INVESTIGATION #215977

---



2702 30th St W, Williston, ND

### LOCATION DETAILS

**Event Date:** 04/08/2022 01:30 PM America/Denver

**Right-of-Way:**

### AFFECTED FACILITY

**Near Miss:** No

**Type of Operation Affected:** Gas

**Line Size and Type:** 2" Plastic

**Facility part of joint trench:** No

**Asphalt or concrete removed:** No

**Damage Surface Type and Depth:** Dirt 18" - 36"

**Arrival Date and Time:** 04/08/2022 02:30 PM America/Denver



## **EXCAVATION INFORMATION**

**Excavator Type:** Contractor

**Excavation Equipment:** Auger

**Work Performed:** Site Development

**Excavator downtime?** No

**Downtime hours:** No

**Downtime cost:** No

## **NOTIFICATION AND LOCATING**

**One Call Center notified:** No

**Locator Type:** Contract Locator

**Work area white-lined:** No

**Ticket Number:** No locate requested

**Date Located:**

**Located By:** No locate requested

## **INTERRUPTION AND RESTORATION**


**Event cause Interruption:** No

**Interruption hours:**

**Customers Affected (approx.):** 1

# NEW INCIDENT PHOTOS

---




Date: 04/08/2022 03:03 PM America/Denver

Latitude: 48.172753

Longitude: -103.659579

Heading: 18 degrees




Date: 04/08/2022 03:04 PM America/Denver

Latitude: 48.172847

Longitude: -103.659542

Heading: 193 degrees




Date: 04/08/2022 03:04 PM America/Denver

Latitude: 48.172850

Longitude: -103.659542

Heading: 208 degrees



Date: 04/08/2022 03:04 PM America/Denver

Latitude: 48.172850

Longitude: -103.659533

Heading: 210 degrees



Damage at 2702 30<sup>th</sup> st w

West



North

East

East

I



South

West

West



North

East