

**Thompson, Pamela J.**

---

**From:** efilngmail@tylerhost.net  
**Sent:** Wednesday, July 19, 2023 10:33 AM  
**To:** Thompson, Pamela J.  
**Subject:** Filing Accepted for Case: 08-2023-CV-01338; Casey Voigt, et al. vs. North Dakota Public Service Commission, et al.; Envelope Number: 5273300

**\*\*\*\*\* CAUTION:** This email originated from an outside source. Do not click links or open attachments unless you know they are safe. **\*\*\*\*\***



**North Dakota  
Court System**

## Filing Accepted

Envelope Number: 5273300  
Case Number: 08-2023-CV-01338  
Case Style: Casey Voigt, et al. vs. North Dakota  
Public Service Commission, et al.

The filing below was reviewed and has been accepted by the clerk's office. You may access the file copy of the document filed by clicking on the below link.

Filing Details	
<b>Court</b>	Burleigh County
<b>Case Number</b>	08-2023-CV-01338
<b>Case Style</b>	Casey Voigt, et al. vs. North Dakota Public Service Commission, et al.
<b>Date/Time Submitted</b>	7/18/2023 2:39 PM CST
<b>Date/Time Accepted</b>	7/19/2023 10:32 AM CST
<b>Accepted Comments</b>	
<b>Filing Type</b>	Exhibit
<b>Filing Description</b>	CR Exhibit 67 - Affidavit of Service, Cert. - proposed Recommended Order
<b>Activity Requested</b>	EFileAndServe
<b>Filed By</b>	Pamela Thompson
<b>Filing Attorney</b>	John Schuh

Document Details	
<b>Lead Document</b>	CR Exhibit 67 - Affidavit of Service Cert. - proposed Recommended Order.pdf
<b>Lead Document Page Count</b>	10
<b>File Copy</b>	<a href="#">View Document</a>
This link is active for 30 days. If the link above is not accessible, copy this URL into your browser's address bar to view the document:	

<https://northdakota.tylerhost.net/ViewDocuments.aspx?FID=2c303662-631d-4139-b8ba-b228da7c24b2>

For technical assistance, contact your service provider or  
North Dakota Court's Information Technology Department 701-328-4218  
Please do not reply to this email. It was automatically generated.

**STATE OF NORTH DAKOTA**  
**PUBLIC SERVICE COMMISSION**

**Coyote Creek Mining Company, LLC**  
**Revision 12, Permit NACC-1302**  
**Application**

**RC-22-233**  
**OAH No. 20220259**

**AFFIDAVIT OF SERVICE BY**  
**CERTIFIED MAIL**

**STATE OF NORTH DAKOTA**

**COUNTY OF BURLEIGH**

**John G. Hamre** deposes and says that he is over the age of 18 years and not a party to this action and on, the 27th day of **October 2022**, he sent by certified mail, to the parties listed below, the following:

**Recommended Findings and Ruling and Recommended Order (proposed)**

The envelopes were addressed as follows:



Hope L. Hogan  
Administrative Law Judge  
Office of Administrative Hearings  
2911 North 14th Street – Suite 303  
Bismarck, ND 58503

Derrick Braaten  
Baumstark Braaten Law  
Partners  
109 N. 4<sup>th</sup> St. Suite 100  
Bismarck, ND 58501


Wade Mann  
Crowley-Fleck, PLLP  
PO Box 2798  
Bismarck, ND 58502-2798

To the best of affiant's knowledge each address shown is the respective addressee's last reasonably ascertainable mailing address.

Subscribed and sworn to before me  
this 27th day of **October 2022**

  
  
Notary Public

S E A



**STATE OF NORTH DAKOTA**  
**PUBLIC SERVICE COMMISSION**

**Coyote Creek Mining Company, L.L.C.**  
**Revision No. 12, Permit NACC-1302**  
**Application**

**Case No. RC-22-233**

**OAH File No. 20220259**

**RECOMMENDED FINDINGS AND RULING**  
**AND RECOMMENDED ORDER**

**October 26, 2022**

**Appearances**

Derrick Braaten and Lisa Andersen, Attorneys at Law, 109 N Fourth Street Suite 100, Bismarck, North Dakota 58501, on behalf of Casey and Julie Voigt.

Wade Mann, Attorney at Law, 100 W Broadway, Suite 250, Bismarck, North Dakota 58501, on behalf of Coyote Creek Mining Company, L.L.C.

John M. Schuh, Special Assistant Attorney General, Public Service Commission, State Capitol, Bismarck, North Dakota 58505, on behalf of the Public Service Commission.

Hope Hogan, Administrative Law Judge, Office of Administrative Hearings, 2911 N 14th Street – Suite 303, Bismarck, North Dakota 58503, as Procedural Hearing Officer.

**Preliminary Statement**

On March 17, 2022, Coyote Creek Mining Company, L.L.C. (“CCMC”) filed the application for Revision No. 12 to Surface Coal Mining Permit NACC-1302. Revision No. 12 changes the post mine topography on 280 acres in Sections 6 and 7, T142N, R88W and Section 1, T142N, R89W, adds design plans for three sediment ponds, and updates the contemporaneous reclamation section of the permit. The introductory, legal, financial, compliance information, environmental, operations and reclamation sections have been revised.

On July 6, 2022, the Public Service Commission (“Commission”) issued a Notice of Receipt of Revision Application for Revision No. 12 to Permit NACC-1302 informing the public that written comments, objections, or requests for an informal conference must be filed with the Commission by August 29, 2022.

On August 29, 2022, Derrick Braaten of Bismarck, counsel for Casey and Julie Voigt (“Voigts”) filed comments, objections, and a request for an informal conference (“Conference”). The Voigts expressed concerns about dust, projected topsoil and subsoil respread depths, reclamation variances, and the timing of revegetation.

On September 1, 2022, the Commission requested the designation of an administrative law judge (“ALJ”) to preside as hearing officer at the Conference. The Office of Administrative Hearings designated Hope L. Hogan as an ALJ to conduct the hearing, make recommended findings of fact and conclusions of law, and issue a recommended order to this matter.

The parties stipulated to waive the thirty-day time requirement specified in N.D.C.C. § 38-14.1-19 and the parties stipulated to an informal conference schedule allowing the conference to be held on October 12, 2022, in the Public Service Commission Hearing Room, 12th Floor, State Capitol, Bismarck, North Dakota.

On September 12, 2022, the Commission issued a Notice of Informal Conference scheduling the Conference for 9:30 a.m. CDT on October 12, 2022, in the Public Service Commission Hearing Room, 12<sup>th</sup> Floor, State Capitol, Bismarck, North Dakota. The issues listed in the notice were dust, projected topsoil and subsoil respread depths, reclamation variances, and the timing of revegetation.

The Conference was held as scheduled. Casey and Julie Voigt appeared, represented by Derrick Braaten along with Lisa Andersen. CCMC was represented by Wade C. Mann of Bismarck. CCMC brought Donn Steffen, Production Manager, and Jeremy Eckroth, Environmental Manager, to participate. Special Assistant Attorney General John M. Schuh and Assistant Director of the Reclamation Division, Jonathan W. Emmer appeared representing the Commission’s Reclamation Division. Two other members of the Reclamation Division participated in the discussion including, Guy A. Welch, Environmental Scientist, and Monty Johnson, Environmental Scientist. Each party offered exhibits that the ALJ made part of the record.

N.D.C.C. § 38-14.1-19 requires the Commission to issue a ruling on this alternative public participation procedure within thirty days of the close of the Conference. N.D.C.C. § 38-14.1-20 provides for further review by the Commission at a formal hearing in accordance with N.D.C.C. § 38-14.1-30. N.D.C.C. § 38-14.1-30(3)(f) incorporates the restriction in the Surface Mining Control and Reclamation Act (“SMCRA”), Public Law 95-87, that no person who presides at an informal conference shall participate in the decision-making process at the appeal level. No Commissioner participated in the Conference to allow for their full involvement at a formal hearing should further review be requested.

Consideration of the presentations of the parties, the documentation included in the record, the applicable statutes, rules, and case law, supports the following findings and ruling.

### **Findings**

1. On October 22, 2014, the Commission issued Surface Coal Mining Permit No. NACC-1302 to allow CCMC to conduct surface mining and reclamation operations at the Coyote Creek Mine.

2. CCMC filed the applications for Revision No. 12 to Surface Coal Mining Permit NACC-1302 on March 17, 2022. Revision No. 12 changes the post mine topography on 280 acres in Sections 6 and 7, T142N, R88W and Section 1, T142N, R89W, adds design plans for three sediment ponds, and updates the contemporaneous reclamation section of the permit. The introductory, legal, financial, compliance information, environmental, operations and reclamation sections have been revised.
3. Revision No. 12 updated a portion of Section 3.1.1.3 and Section 3.1.1.3.1 of Permit NACC-1302 to add Variance Area 7 in Section 6 of the permit area. CCMC requests a variance from the 3-year reclamation requirement for Variance Area 7 (NDCC 38-14.1-24(14)). Coal removal started in this area in 2019, but there will not be an adequate area in 2022 to distribute all the dragline box cut spoil from the 2019 mining. CCMC plans to respread Suitable Plant Growth Material (SPGM) and seed this area in 2023, which means CCMC is requesting a one-year variance from the 3-year reclamation requirement. Variance Area 7 is approximately twenty-one acres in size and located approximately six-tenths of a mile south of the Voigts' farmstead in Section 31.
4. The Voigts submitted they did have questions regarding the reclamation. At the Conference, the Voigts brought forth the following issues: (a) dust, (b) projected respread depths, (c) revegetation, (d) the Voigts utilization of the farmer access road in the S1/2 of Section 36, and (e) surface water management of the stormwater pollution prevention plan (SWPPP), pond P-06-03, and the clean water sump in Section 6.
5. The Reclamation Division expressed that it was agreeable to being presented with the Voigts' concerns and answer questions but that it would be improper for the Commission to address issues and issue an order outside the scope of the notice.
6. At the conclusion of the informal conference, the Voigts provided a list of requests for consideration. The Voigts request a) testing for spoil compaction prior to soil respread, (b) a requirement for forbes or deep rooting species to be included in the preliminary seed mix, (c) the unspecified period for reseeding be addressed, and (d) that the Reclamation Division be open to communication with the Voigts regarding technical deficiencies. They also expressed that they are concerned about adequate soil respread on the Voigts' property.

### ***Dust and Variance Areas***

7. The Voigts expressed concern about dust as it relates to Variance Area 7. They asserted that dust has been an ongoing issue for them due to the proximity of the mining activities to their farmstead. In support of their concerns, the Voigts displayed photos and a video of dust impacts on their property and operations that are within the permit area prior to 2018 and additional photos were provided from the 2020 to 2022 period. Mr. Voigt stated that the issue of dust is ongoing, but he could not quantify the increase or decrease of dust from the video and photos since the previous proceeding.

8. Mr. Braaten related the issue of dust to the revegetation of Variance Area 7. He expressed that the failure to properly revegetate will result in the furtherance of dust impacts.
9. CCMC and the Reclamation Division provided that the issues of dust were previously addressed during the informal conference and formal hearing in 2019 (Case No. RC-19-189 & RC-19-190) and that much of the display was familiar from the previous proceedings. Mr. Mann also asserted that bringing up the issue of dust from 2016 is not indicative or reflective of the current conditions today.
10. Mr. Eckroth stated to control wind and water erosion the respread areas, regardless of the variance, are seeded with a cover crop in compliance with permit requirements. He also explained that the seeded areas are mulched to help control erosion and provide cover on the ground before the area is revegetated.
11. Mr. Welch submitted that the Commission has not granted a variance for the requirements to mulch, stabilize, and plant cover crops on areas to control erosion. Mr. Welch also provided that during his inspections of CCMC, he did not find a failure to meet erosion control requirements and no Notice of Violations were issued related to revegetation or resulting impacts.

#### ***Variance for Final Native Grassland Seeding***

12. Revision No. 12 updated Sections 3.1.1.3, 3.1.1.3.1, and 4.3.1 to remove the 6-year requirement to reseed native grassland to its post mine land use. These areas will be seeded with a cover crop to control erosion, but the native grassland seeding will be delayed until larger and manageable tracts are available.
13. The Voigts expressed concern that Revision No. 12 appears to remove all time limits on reseeding and revegetation on the seven variances. The Voigts are concerned about the timing of bond release because the mining company determines the extent of a logical unit before it is bond released. More importantly, the Voigts are concerned when a tract of land will be put back into production.
14. Mr. Eckroth provided that he has worked with Mr. Voigt to ensure that larger tracts of native grassland will be seeded for proper management.
15. Mr. Eckroth discussed Variance Area 7 and the purpose of the variance area. He expressed that the intent of the revision was to make the permit language consistent in various sections of the permit. He clarified that CCMC is not asking for an indefinite variance for seeding of the area and that CCMC plans to have the area respread in 2023 once there is enough room in the pit to remove the box cut spoils from this area.
16. Mr. Welch explained that the variance areas and delayed native grassland seedings will not delay final bond release because the 10-year revegetation liability period is applied to

the last final seeding on a tract of land. Furthermore, a logical unit needs to be available for bond release and it might be around the year 2040 before any of the Voigt owned land is eligible for final bond release.

17. Mr. Welch informed the parties that the narrative describing delayed native grass seeding was properly justified and incorporated into the permit with Revision No. 9 in 2019 and, in his opinion, Mr. Eckroth was attempting to revise sections of the permit to make it more consistent. However, Mr. Welch expressed that clarification of when reclaimed areas will be seeded to native grassland is needed.
18. Specific revegetation timelines are needed in the permit for all variance areas and all areas where delayed native grassland seedings are planned.

### ***Revegetation***

19. The Voigts expressed concern about soil quality and compaction on reclaimed areas and urged CCMC to plant forbes and other deep rooting species as part of the delayed seed mix to reduce possible compaction.
20. Mr. Eckroth discussed that native grassland areas will be seeded to a cover crop once topsoil is respread. The type of cover crop and seeding rates depend on when topsoil was respread, but the seeding rates are outlined in Section 4.2.2 of the permit. If a cover crop is used, it is generally oats along with a temporary native seed mix. The purpose of these seed mixes is to control invasive weeds until a larger tract is available that can be seeded to permanent native grassland and managed with grazing. Mr. Eckroth provided that forbes are not included in the temporary mix, but they are included in the final native grassland seed mix.
21. Mr. Eckroth acknowledged the Voigts' request to use forbes in the delayed seed mix but explained the delayed native seed mix is used for management purposes. CCMC will need to manage invasive grass species such as brome grass in the seed bank and broadleaf weeds by annual spraying and clipping. The inclusion of broadleaf forbes into the seed mix would result in an inability to spray. Planting the final native grassland seed mix would limit CCMC's ability to control the invasive grass species and broadleaf weeds.
22. The Voigts challenged whether it mattered if the result is that the temporary mix is entirely sprayed and reseeded with a final native mix. They asserted that forbes can be employed in the interim to assist with compaction.
23. Mr. Welch stated that until an area is bond released the area is still permitted, under the jurisdiction of the Commission, and the mining company is required to establish and manage reclaimed lands during the revegetation responsibility period.

24. The Voigts questioned if CCMC was seeding at an appropriate rate for the early native grassland seeding. Mr. Welch clarified that the seeding rate of 19.5 pounds/acre of pure live seed (PLS) for early native grassland seeding is 2-3 times greater than the NRCS recommended seeding rate and the Commission does not dictate the seeding rate for reclaimed lands.
25. CCMC may choose to plant forbes in the delayed native grassland seeding, but this would limit their ability to manage invasive grasses and broadleaf weeds. CCMC's native grassland revegetation and management practices will not delay the return of the land to agricultural production and does not impede final reclamation success.

### ***Respread Depths***

26. Revision No. 12 updated the Projected Soil Respread Depth Map (Section 2.5.7) of the Permit to revise the projected SPGM respread depth from 48 inches to 36 inches for three areas in Section 25. These changes were done to correct an error previously made in the permit.
27. Mr. Braaten stated that there are provisions in the Voigts' coal lease to require the same amount of soil to be replaced during reclamation, and it appeared there may be an attempt to reduce the respread depths on the Voigts' property. Mr. Braaten and the Voigts admitted that they did not fully understand Policy Memorandum No. 17 to Mine Operators and how those calculations are conducted but took the opportunity to discuss the analysis for SPGM respread with the Reclamation Division.
28. Mr. Braaten stated that the Voigts' lease requires the same amount of soil to come back on the Voigt property and the Voigts are concerned that there would not be enough soil to accomplish what was set forth in their lease. The Voigts noted that the lease allows for the commingling of soils; however, the Voigts' preference statement expresses a preference for no commingling.
29. The Voigts expressed their concerns related to the quantity of topsoil and subsoil being replaced on Voigt owned land but did not request a remedy.
30. Mr. Eckroth stated that Sections 2.5.4 and 2.5.7 of the permits were revised with Revision 12 because of an error in the projected respread depths in the permit. Three areas were incorrectly labeled as 48 inches instead of 36 inches of respread. Revision 12 corrects the error.
31. Mr. Eckroth explained that the SPGM respread map (Section 2.5.7) is only used for operational planning purposes and does not change how an area is reclaimed. He also stated that these areas will be respread according to the Commission's regulations and performance standards.

32. Mr. Johnson explained how the projected SPGM respread depths are determined with respect to Policy Memorandum No. 17 to Mine Operators and North Dakota Administrative Code. He expressed that CCMC's revised projected SPGM respread depths are justified in Section 25 because CCMC mistakenly determined that a 48-inch SPGM respread was required.
33. Mr. Johnson also explained that the projected SPGM respread depths are only an estimate used for planning purposes so the mine can determine how much SPGM to salvage to ensure there is enough SPGM stockpiled to reclaim the disturbed areas. The volume of SPGM available to respread and the projected amount of SPGM to salvage is submitted with the mine's annual Soil Handling Plan that is evaluated by the Commission.
34. Furthermore, Mr. Johnson explained the process of sampling overburden within a regraded area to determine how much SPGM will be replaced. The amount of SPGM to be replaced is dependent on the Sodium Adsorption Ratio (SAR) and texture of the overburden as described in NDAC 69-05.2-15-04.
35. The Voigts' surface and coal lease includes a mixing agreement for all Voigt owned topsoil and subsoil. The landowner's post mine land use preference statement does include a handwritten statement requesting no commingling of Voigt topsoil.
36. The surface owner may provide a preference statement for post mine land use to initiate, implement, approve, or authorize the land use following reclamation as described in NDAC 69-05.2-09-13. The Commission reviews landowner's post mine land use preferences and requests implementation when feasible.

### ***Other Issues***

37. The Voigts brought forth additional issues beyond the reasonable scope of the notice including: (a) the Voigts utilization of the farmer access road in the S1/2 of Section 36, (b) surface water management of the SWPPP, pond P-06-03, (c) the clean water sump in Section 6, (d) compaction testing of spoil, and (e) soil health and organisms present in the soil.
38. The Voigts stated that their request for an informal conference did not include some issues brought up at the informal conference because they did not become aware of the issues until receipt of a Reclamation Division's inspection report that occurred after the Voigts filed their request for an informal conference. Other items were proposed after discussion and the parties may not have had the best-suited personnel or preparation to address the issues. For the purposes of facilitating continued discussion between the parties, a brief memorialization of the discussion is provided in the following findings.
39. The Voigts communicated an issue regarding an access road from Section 31 through Section 36 that they believe should not be considered an active mine area. CCMC responded that the Voigts have access with an escort and the area is designated as an

active mine area by the Mine Safety and Health Administration (MSHA) and not the Commission.

40. The Voigts had questions about SWPPP regulation. Reclamation staff provided they would be willing to have follow-up discussions with the Voigts regarding the North Dakota Department of Environmental Quality's jurisdiction and their authority to regulate SWPPP as authorized by N.D.C.C. § 61-28.
41. The Voigts expressed concern regarding soil health and asked whether CCMC is conducting composite soil analysis to determine the organisms and makeup of the soil. CCMC does not conduct any soil sampling to determine the soil health and organisms present in the soil. Mr. Welch expressed that there are no performance standards for analytically measuring soil health within the state or federal coal mining regulations. CCMC is subject to the bond release production performance standard.
42. The Voigts questioned whether compaction testing is conducted on graded spoil before SPGM is respread. They also requested testing for spoil compaction prior to soil respread. Mr. Welch responded that there is no specific standard related to compaction on graded spoil, mentioned reducing compaction of subsoil-built haulroads, and clarified CCMC's compaction testing on respread topsoil and subsoil as required by the order in Case No. RC-13-850.
43. The Reclamation Division expressed that they were receptive to communication with the Voigts regarding clarification of a time period for planned final seeding and the other concerns. They expressed that they will take these concerns under advisement as they continue to review and have the mining company correct deficiencies for the current revision.

### **Ruling**

1. The Commission has jurisdiction over CCMC's planned mining and reclamation operations in North Dakota, including Permit No. NACC-1302, and Revision No. 12 thereto.
2. CCMC's Revision No. 12 application to Surface Coal Mining Permit NACC-1302 is currently under review by the Commission and the comments or objections raised by the Voigts will be taken into consideration during the review process of Revision No. 12.
3. CCMC's Revision No. 12 of Permit NACC-1302 meets the statutory requirements of N.D. Admin. Code § 69-05.2-09-05 that requires CCMC to specify the measures it will use to comply with the air pollution requirements of the Department of Environmental Quality and any other measures necessary to effectively control wind erosion and attendant air pollution.

4. CCMC's revised Projected Soil Respread Depth Map, Section 2.5.7 of the Permit, submitted with Revision No. 12 of Permit NACC-1302 meets the statutory requirements of N.D. Admin. Code § 69-05.2-08-05, § 69-05.2-15, and Policy Memorandum No. 17 to Mine Operators that specifies the measures and processes used to sample overburden and project SPGM respread depths.
5. On April 14, 2015, the Commission ordered CCMC to submit a permit revision that adds plans for conducting compaction testing in the topsoil and subsoil that are replaced on reclaimed lands and describe measures that will be used to alleviate excessive compaction if detected. These plans were submitted with Revision No. 2 to Surface Coal Mining Permit NACC-1302 and this revision was approved by the Commission on June 27, 2018. During the informal conference, a reasonable basis or performance standard was not provided to add testing for spoil compaction.
6. The reclamation variances from the 180 day grading and 3-year seeding requirements have been justified and are being reviewed by the Commission as allowed by N.D. Admin. Code § 69-05.2-21-01(2) and N.D.C.C. § 38-14.1-24(14). However, as currently provided, the time period for final seeding of native grass mix is not adequately addressed.
7. The Commission does not have performance standards related to temporary or delayed seed mixes. CCMC may use forbes in their temporary or delayed seed mix, but it is not a requirement.
8. This ruling may be appealed to the Commission within thirty days of service of the Commission's ruling pursuant to N.D.C.C. §§ 38-14.1-19(6) and 38-14.1-20, for a formal hearing under N.D.C.C. § 38-14.1-30.

### **Recommended Order**

1. Coyote Creek Mining Company shall provide a final native grassland seeding timeline for delayed native grassland seedings to initiate the 10-year revegetation period, describe how these variance areas will be managed prior to seeding to initiate the 10-year revegetation period, and provide a map depicting variance from the 3-year seeding rule (NDCC 38-14.1-24(14)) for Commission review prior to Revision No. 12 approval.