

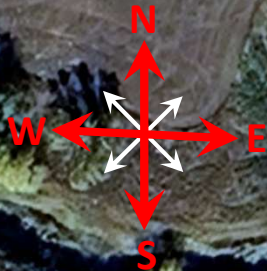




Quonset building in the back of 2nd photo of Voigt Exhibit L07

Voigts' Vehicle

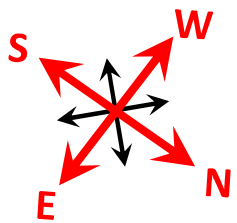
Vehicle is parked approximately 65 feet from road that the semi traffic traveled on while hauling scoria on October 7-8





Voigt House
- Julie's Vehicle Location

Corn Silage Truck entering
field and creating dust




October 6, 2024

10:16 AM

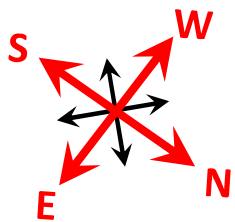
Avg Wind Speed: 7.8 mph

Wind Direction: West



First scoria truck arrives

Voigt House
- Julie's Vehicle Location




October 7, 2024

8:02 AM

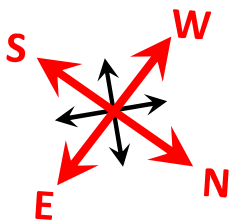
Avg Wind Speed: 7.8 mph

Wind Direction: South



Voigt House
- Julie's Vehicle Location

First scoria truck creates
dust that blows towards the
Voigts' yard



October 7, 2024

8:04 AM

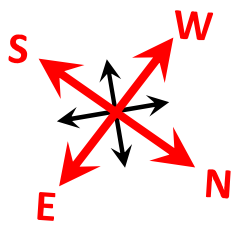
Avg Wind Speed: 7.8 mph

Wind Direction: South



Voigt House
- Julie's Vehicle Location

First scoria semi truck being
loaded at Scoria Pit



October 7, 2024

8:29 AM

Avg Wind Speed: 6.4 mph

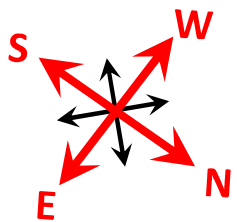
Wind Direction: South

Note: The semi truck drives right through the Voigts' yard to access the scoria pit and to exit the area (as seen on the "Location Map")



Voigt House
- Julie's Vehicle Location

Truck entering for 3rd load



October 7, 2024

10:06 AM

Avg Wind Speed: 9.5 mph

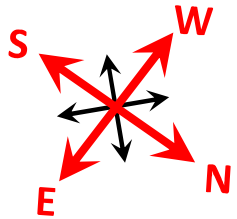
Wind Direction: South

Note: The semi truck drives right through the Voigts' yard to access the scoria pit and to exit the area (as seen on the "Location Map")



Dust from truck entering for 3rd load

Voigt House
- Julie's Vehicle Location

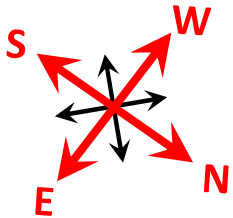
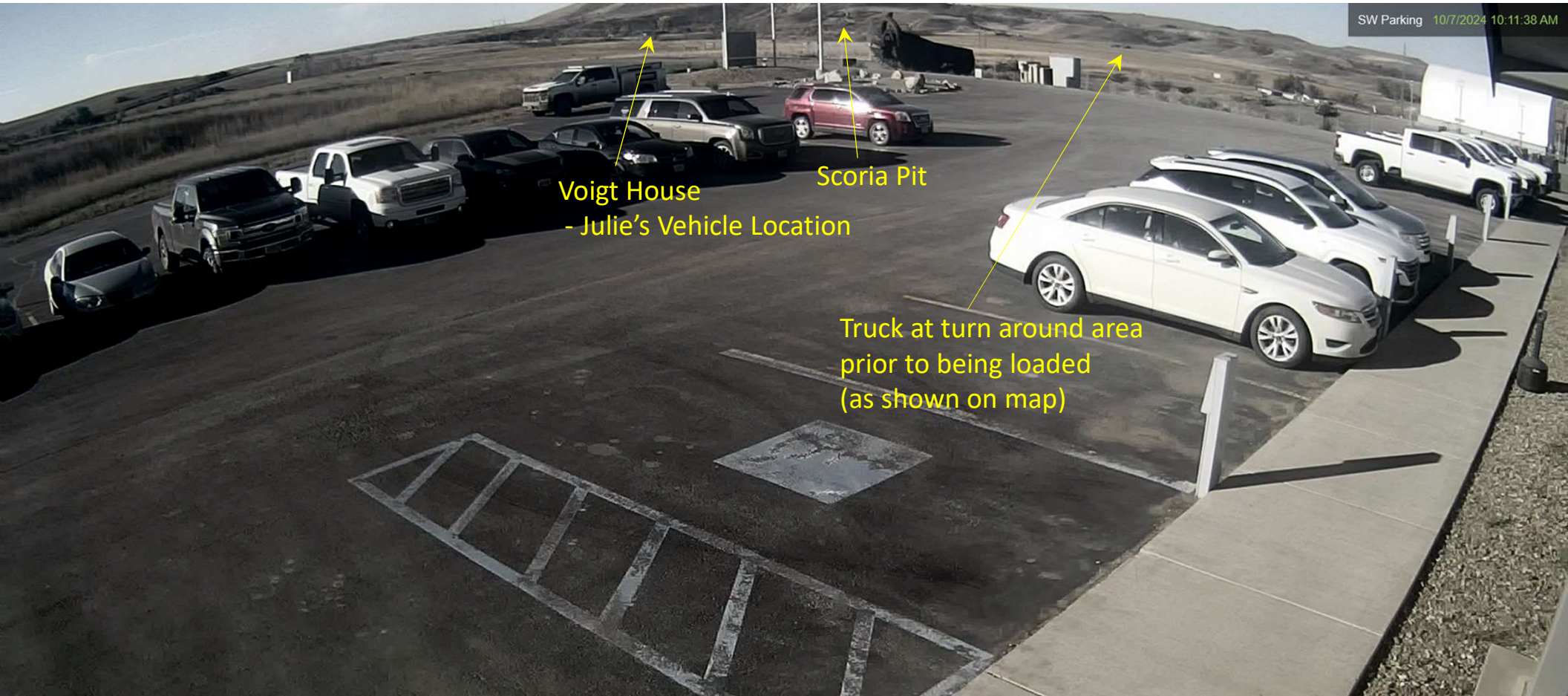


October 7, 2024

10:07 AM

Avg Wind Speed: 9.5 mph

Wind Direction: South




October 7, 2024

10:11 AM

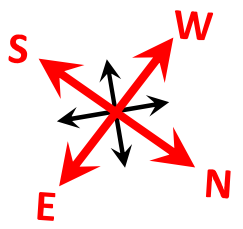
Avg Wind Speed: 9.5 mph

Wind Direction: South



Voigt House
- Julie's Vehicle Location

Casey Voigt



October 8, 2024
9:17 AM

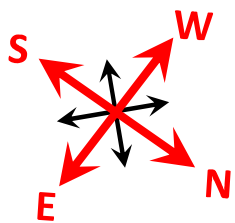
Avg Wind Speed: 6.5 mph
Wind Direction: South

Note: Casey meeting with Coyote Creek and ND PSC personnel and there is no mention of any dust concerns



Dust from truck entering for
2nd load of the day

Voigt House
- Julie's Vehicle Location



October 8, 2024

1:36 PM

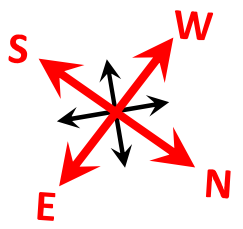
Avg Wind Speed: 10.0 mph

Wind Direction: South



Dust from truck entering for
2nd load of the day

Voigt House
- Julie's Vehicle Location




October 8, 2024

1:38 PM

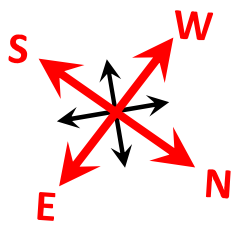
Avg Wind Speed: 10.0 mph

Wind Direction: South



Dust from truck entering for 2nd load of the day

Voigt House
- Julie's Vehicle Location




October 8, 2024

1:39 PM

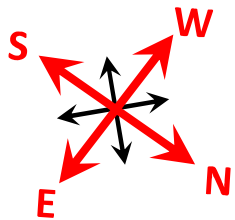
Avg Wind Speed: 10.0 mph

Wind Direction: South



Voigt House
- Julie's Vehicle Location

Dust from truck entering for
2nd load of the day as it
passes through the Voigts'
yard




October 8, 2024

1:39 PM

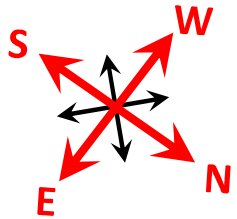
Avg Wind Speed: 10.0 mph

Wind Direction: South



NDPSC Staff leaving from the inspection of Ecosites in between last load of scoria.

Casey leaving from the inspection in his UTV.



October 8, 2024

1:52 PM

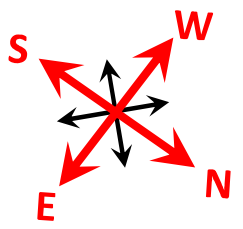
Avg Wind Speed: 10.0 mph

Wind Direction: South



Voigt House
- Julie's Vehicle Location

Casey Voigt driving towards his house after inspection. Scoria truck is still at the pit getting loaded.




October 8, 2024

1:54 PM

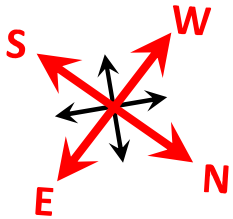
Avg Wind Speed: 10.0 mph

Wind Direction: South



Voigt House
- Julie's Vehicle Location

Dust from the truck leaving
with the 2nd load of the day
as it passed through the
Voigts' yard



October 8, 2024

2:21 PM

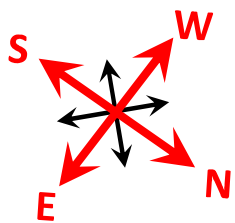
Avg Wind Speed: 10.2 mph

Wind Direction: SW



Dust from truck leaving with
2nd load of the day

Voigt House
- Julie's Vehicle Location



October 8, 2024

2:23 PM

Avg Wind Speed: 10.2 mph

Wind Direction: SW

Photo 1 of 2
from Voigt Exhibit L07

The semi trucks hauling scoria traveled on this road approximately 65 feet from the Voigts' vehicle that was covered in dust.

This was the route the empty trucks used to enter the area and the loaded trucks also used this route to exit the scoria pit.




Photo 2 of 2
from Voigt Exhibit L07

Another view of the road used by the semi trucks hauling scoria right next to the Voigts' dust covered vehicle.



A current photo of the stockpile the Voigts referenced and showed photos of (Voigt Exhibit L08 in Formal Conference) as being the source of dust on 10/08/24 that covered the vehicle. The Voigt photos were from 4/26/23 and 8/30/22.



Photo Date: 12/18/2024