







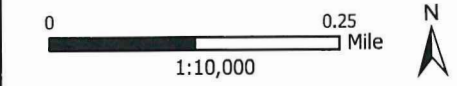


Project Area and Project Facilities

-  Project Area
-  PV Panels
-  Fence
-  Access Road
-  Current Electrical Collection Cable
-  Former Electrical Collection Cable
-  Inverter
-  Temporary Laydown Area

27 PU-24-351 Filed 03/26/2025 Pages: 1
 Exhibit 2 - Project Update Figure
 Flickertail Solar Project, LLC



Project Update Figure

Flickertail Solar Project
 Richland County, North Dakota

FLICKERTAIL
 SOLAR PROJECT

Basemap - ESRI Imagery Hybrid. Project Area (dated 2024-06-26), Project Facilities (dated 2024-08-01, 2024-08-02, 2024-08-05, and 2025-02-25) provided by Flickertail Solar Project, LLC.