

NOV-2501 Topsoil Removal Map

From Sundsbak, Rylan <RSundsbak@westmoreland.com>

Date Tue 9/2/2025 10:28 AM

To Emmer, Jonathan W. <jemmer@nd.gov>; PSC Reclamation Filings <pscrcfilings@nd.gov>

Cc Johnson, Monty L. <moljohnson@nd.gov>

 1 attachment (1 MB)

2025.9.2 Soil Removal Areas 25 feet.pdf;

***** **CAUTION:** This email originated from an outside source. Do not click links or open attachments unless you know they are safe. *****

Dear Mr. Emmer,

Please see the attached topsoil removal map with 25' radius circles around the sample point locations that do not meet the topsoil requirements. This map can be used in addition to the figures included in the latest revised remediation plan submitted to the Reclamation Division on 8/28/2025.

Please let me know if you have any questions or concerns.

Thank you,



Westmoreland Beulah Mining LLC

Rylan Sundsbak

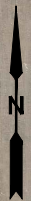
Environmental Supervisor

6204 13th St SW, Beulah, ND 58523


Direct: (701) 380-9158 | Mobile: (701) 721-6318

Email: rsundsbak@westmoreland.com | Website: www.westmoreland.com

GOLD PIT NOV 25-01



Not to Scale

 25'
Radius
Boundary

