



ONE-CALL COMPLAINT
PUBLIC SERVICE COMMISSION
 SFN 59067 (08/2022)

INSTRUCTIONS: To allege a violation of the One-Call Excavation Notice System (N.D.C.C. Chapter 49-23), complete this form in its entirety.

SECTION I – COMPLAINANT (Individual/entity completing form)

Company/Entity Name (if applicable) Kinder Morgan			
Contact Person Ryan Farmer	Email Address ryan_farmer@kindermorgan.com	Telephone Number 701-339-6090	
Mailing Address 611 37th Ave SE bldg. 29	City Williston	State ND	Zip Code 58801
Complainant is willing and able to testify on the complaint if matter proceeds to a formal hearing.		<input checked="" type="checkbox"/> YES	<input type="checkbox"/> NO

SECTION II – RESPONDENT (Individual/entity who allegedly violated the One-Call law)

Company/Entity Name (if applicable) Stealth Energy Group			
Contact Person Marty McKinney	Email Address locates@stealthnd.com	Telephone Number 701-421-1477	
Mailing Address 218 37th Ave	City Williston	State ND	Zip Code 58801

SECTION III – ALLEGED VIOLATION

OPERATOR – A person or entity who owns or operates an underground facility (i.e.: natural gas, electric, sewer, etc.).	
<input type="checkbox"/> Operator failed to mark or clear underground facility within locate period.	<input type="checkbox"/> Operator failed to mark underground facility within 24 inches horizontally.
EXCAVATOR – A person or entity who conducts excavation (i.e.: homeowner, property owner, company, etc.).	
<input type="checkbox"/> Excavation started prior to underground facility locate.	<input checked="" type="checkbox"/> Excavator failed to provide locate notice prior to beginning excavation.
<input type="checkbox"/> Excavator failed to conduct the excavation in a careful and prudent manner.	<input type="checkbox"/> Excavator failed to renew locate request prior to expiration of the 21-day period.
OTHER – May be issue/concern with One-Call Center or other alleged violation that is not listed under operator or excavator.	
<input type="checkbox"/> Write Issue/Concern: _____	

SECTION IV – DESCRIPTION/DAMAGE

Date and Time of Event 8/23/25 3:30pm	Location (Address, City, State / Nearest Intersecting Streets / Lat & Long) Gibb 2-5 lease location at 60th St NW and 101st Ave NW near White Earth ND	One-Call Ticket Number N/A
Underground Facility Affected <input type="checkbox"/> Electric <input checked="" type="checkbox"/> Gas <input type="checkbox"/> Cable <input type="checkbox"/> Communications <input type="checkbox"/> Water <input type="checkbox"/> Sewer/Storm Water <input type="checkbox"/> Petroleum <input type="checkbox"/> Other _____		
Material & Size of Underground Facility (Poly, Steel, Coated Pipe / Fiberoptic / 2 KW / 1.5 in, 2 in / etc.) 8" Steel	Operator(s) Affected Kinder Morgan	
Estimated Value of Damage \$0	Injuries (List Number, If Any) 0 Fatalities 0 Injuries 0 Hospitalizations	Number of Customers Affected 0
Description of the alleged violation/concern. If more space is required, attach additional page(s). Contractor failed to call in a One Call locate request prior to excavation to create a very large retention pond and access road.		

SECTION V – SIGNATURE OF COMPLAINANT

Signature 	Printed Name Ryan Farmer	Date 8/25/25
---------------	-----------------------------	-----------------

Bauske, Shelly A.

From: -Info-Public Service Commission
Sent: Tuesday, August 26, 2025 8:28 AM
To: Crockford, Konrad S.
Cc: Bauske, Shelly A.
Subject: FW: Formal Complaint
Attachments: TicketText - 2025-08-25T111307.367.txt; selectpond-1.jpg; selectpond-2.jpg; selectpond-3.jpg; selectpond-4.jpg; selectpond-5.jpg; selectpond-6.jpg; selectpond-7.jpg; selectpond-8.jpg; selectpond-9.jpg; selectpond-10.jpg; selectpond-11.jpg; selectpond-12.jpg; selectpond-13.jpg; selectpond-14.jpg; selectpond-15.jpg; selectpond-16.jpg; NDPSC Complaint Form Stealth Energy Group 8-25-25.pdf

From: Farmer, Ryan <Ryan_Farmer@kindermorgan.com>
Sent: Monday, August 25, 2025 6:42 PM
To: -Info-Public Service Commission <ndpsc@nd.gov>
Cc: Bingham, Travis <Travis_Bingham@kindermorgan.com>
Subject: Formal Complaint

***** **CAUTION:** This email originated from an outside source. Do not click links or open attachments unless you know they are safe. *****

Good afternoon,

This past weekend one of our Line Patrollers was patrolling a KM ROW when he discovered Stealth Energy Group wrapping up excavation on an extremely large retention pond and access road. He stopped and discussed the work with the contractor knowing he hadn't seen a One Call ticket for this work and they stated that they had a One Call and that all was above board, but could not produce a ticket number. In looking through our records and using iSite I determined pretty quickly that no locates had been called in for this work. I noticed this morning that Stealth did place a One Call ticket for this work now that we stopped and asked the question.

Normally I don't add photos to these emails as I feel it's not necessary, but on this one I felt compelled to. If you take a look at photos 9 and 10 you can truly see the scale of the work that was done and hopefully the potential for something to have gone seriously wrong here. Our line was only impacted by the lease road to the pond and we are confident there is no damage due to the work, but once again the potential is what drove me to add the photos to highlight the severity of what could have happened.

I also added the ticket that Stealth just recently called in for this work so you've got it at your disposal. All we can do at this point is just fill out and send the complaint form as I normally do, but I would like to ask if there is anything myself or my company could do to help educate these contractor/excavators and landowners across our great state and hopefully stop someone from getting hurt or worse.

Thank you for your time and I appreciate any info you could give on how we can help.

Thanks!

Ryan Farmer
Damage Prevention Supervisor Div. 15/13

Cell: (701) 339-6090

Office: (701) 774-6110 ext. 40139

611 37th Avenue SE, Building 29 | Williston, ND 58801


Think Zero. Act Zero. Be Zero

A Mindset, A Discipline, A Standard

Not a Goal, but a Way of Life

KINDER  MORGAN

Delivering Energy to Improve Lives



☀ 33°NE (T) ● 48°19'22"N, 102°49'58"W ±7503ft



Select pond

23 Aug 2025, 15:33:35



☀ 20°N (T) ● 48°19'22"N, 102°49'51"W ±9097ft



Select pond

23 Aug 2025, 15:36:04



☀ 317°NW (T) ● 48°19'26"N, 102°52'6"W ±58891ft



Select pond

23 Aug 2025, 16:04:38

W

270

NW

300

330

N


0

☉ 317°NW (T) ☉ 48°19'27"N, 102°49'47"W ±39ft



Select pond

23 Aug 2025, 16:04:44



☀ 39°NE (T) ● 48°19'27"N, 102°49'44"W ±1069ft



Select pond

23 Aug 2025, 16:06:12



☀ 137°SE (T) ● 48°19'27"N, 102°49'43"W ±82ft



Select pond

23 Aug 2025, 16:06:26



☀ 89°E (T) ● 48°19'27"N, 102°49'50"W ±298ft



Select pond

23 Aug 2025, 16:09:39

E

90

SE

120

150



S

180

SW

210

240

☀ 161°S (T) 📍 48°19'27"N, 102°49'51"W ±42ft



Select pond

23 Aug 2025, 16:09:44





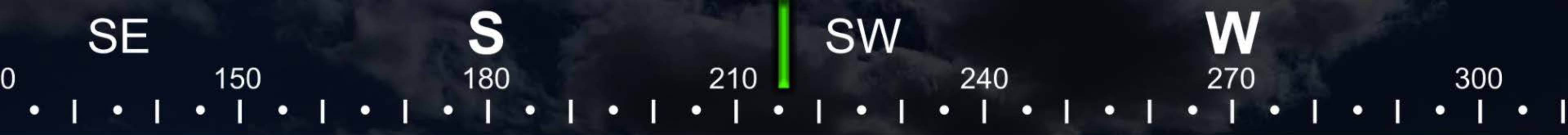


☀ 105°E (T) ● 48°19'27"N, 102°49'50"W ±13ft



Select pond

25109766,25109763
23 Aug 2025, 16:23:26



☀ 216°SW (T) ● 48°19'27"N, 102°49'50"W ±13ft



Select pond

25109766,25109763
23 Aug 2025, 16:24:03

E

90

SE

120

150

S

180

SW

210

240

☀ 170°S (T) ● 48°19'26"N, 102°49'51"W ±13ft



Select pond

25109766,25109763
23 Aug 2025, 16:24:29

S

180

SW

210

W

270

NW

300

330

☀ 254°W (T) ☉ 48°19'28"N, 102°49'42"W ±331ft




WARNING
 A KINDER MORGAN REPRESENTATIVE
 MUST BE PRESENT BEFORE ANY
 EXCAVATING WITHIN 25 FEET OF PIPELINE

Hiland Partners Holdings LLC
 Hiland Crude LLC

HIGH PRESSURE PIPELINE
 IN AN EMERGENCY CALL 1-888-437-3638

Select pond

25109766,25109763
23 Aug 2025, 16:32:48



☀ 190°S (T) ☉ 48°19'27"N, 102°49'43"W ±19ft



Select pond

25109766,25109763
23 Aug 2025, 16:32:58



☀ 15°N (T) ● 48°19'23"N, 102°49'51"W ±82ft



WARNING
A KINDER MORGAN REPRESENTATIVE
MUST BE PRESENT BEFORE ANY
EXCAVATING WITHIN 25 FEET OF PIPELINE
Hiland Partners Holdings LLC
Hiland Crude LLC
HIGH PRESSURE PIPELINE
IN AN EMERGENCY CALL 1-888-431-3636

Select pond

25109766,25109763
23 Aug 2025, 16:39:09

[THIS EMAIL MESSAGE WAS RECEIVED FROM THE INTERNET AND CAME FROM OUTSIDE OF KINDER MORGAN]

NORTH DAKOTA ONE CALL

NOTICE OF INTENT TO EXCAVATE LORQ ROUTINE
SEND TO: KMHLND6 SEQ NO: 2 MAP REF:

REQUEST #: 25111429
LINK TO TKT: <https://nd.itic.occinc.com/QDUS-K26-F4X-2BU>

ORIGINAL CALL DATE: 08/25/25 TIME: 9:07 AM CT TYPE: WEB
TRANSMISSION DATE : 08/25/25 TIME: 9:07 AM CT
WORK TO BEGIN DATE: 08/28/25 TIME: 12:01 AM CT

----- WORK INFORMATION -----

LOCATION: COUNTY: WILLIAMS
CITY / PLACE : PLEASANT VALLEY TWP CITY LIMITS: N
ADDRESS / STREET : 0 63RD ST NW
NEAR INTERSECTION: 100TH ROAD NW

CALLERTWP: 156N RNG: 95W SECT-QTR: 24-NE
MAP TWP: 156N RNG: 94W SECT-QTR: 19-NW
MAP TWP: 156N RNG: 95W SECT-QTR: 24-NE

EXCAVATIONTYPE: DEPTH: OVER 10FT EXPLOSIVES: N TNLING/BORING: N
WHITE LINING/SITE IDENTIFICATION: DIGITAL WHITE LINING
TYPE OF WORK : POND CONSTRUCTION

EXTENT OF WORK: POND 3 - SELECT WATER. FROM THE INTERSECTION ABOVE, TRAVEL EAST ON 63RD ST NW FOR 2660 FEET. TRAVEL SOUTH INTO THE FIELD 350 FEET TO FIND THE NW CORNER OF POLYGON. LOCATE ALL UTILITIES 1670 FEET SOUTH, 1986 FEET EAST, SOUTH 500 FEET, KICK OUT EAST 500 FEET TO THE ROAD, THEN SOUTH 350 FEET AND BACK WEST 500 FEET AROUND THE PAD SOUTH 800 FEET AND BACK TO THE WEST 1986 FEET. DO NOT LOCATE THE CONTINENTAL PAD. CONTACT MARTY MCKINNEY 7014211477.

REMARKS: ADDITIONAL TRSQ: T-156N R-94W S-19NW

----- CALLER INFORMATION -----

COMPANY : STEALTH ENERGY GROUP CALL BACK:
ADDRESS : 218 37TH AVE; WILLISTON, ND 58801
EMAIL : LOCATES@STEALTHND.COM
WORK FOR : SELECT WATER
CONTACT NAME: MARTY MCKINNEY PHONE : 701-421-1477
TYPE : CONTRACTOR
ALT. NAME : MARTY MCKINNEY ALT PHONE: 701-421-1477

----- MEMBERS NOTIFIED -----

BEPC01 = BASIN ELECTRIC POWER COOP CNT05 = CONTINENTAL RESOURCES
KMHLND6 = KINDER MORGAN/HILAND MOUNT01 = MOUNTRAIL/WILLIAMS ELECTR
NWCOMM02= NORTHWEST COMMUNICATIONS SES01 = SELECT WATER SOLUTIONS

----- LOCATION INFORMATION -----

NUMBER OF EXCAVATION LOCATIONS: 1

COORDINATES FOR EACH LOCATION:

LATITUDE LONGITUDE LATITUDE LONGITUDE LATITUDE LONGITUDE

POLYGON 1

(48.3266419, -102.8389030) (48.3267133, -102.8308349) (48.3253864, -102.8307705)

(48.3253722, -102.8284102) (48.3243306, -102.8284102) (48.3242593, -102.8308349)

(48.3231464, -102.8308564) (48.3221191, -102.8308349) (48.3221048, -102.8389889)