

June 12, 2026

Via Electronic Mail & Hand Delivery

Mr. Brian Johnson
North Dakota Public Service Commission
600 E. Boulevard, Dept. 408
Bismarck, ND 58505-0480
ndpsc@nd.gov

In re: Minnesota Power
Longspur Wind Project - Morton County
Siting Application
Case No. PU-25-304

-and-

Minnesota Power
Longspur Wind 230-kV Transmission Line - Morton & Mercer Counties
Siting Application
Case No. PU-25-305
OAH File No. 20260031
Our File No. 111345-000003

Dear Mr. Johnson:

Enclosed for filing in the above-referenced matter, please find eight copies of Late-Filed Exhibit 17, Tree and Shrub Clearance Exceedance Map. Late-Filed Exhibit 17 is submitted in response to a request for additional information received at the May 18, 2026 hearing and identifies the limited instances where tree and shrub clearance will occur in areas greater than 50 feet in width within the Wind Project.

Please feel free to contact me if you have any questions. Thank you.

Sincerely,

/s/ Casey A. Furey

Casey A. Furey

CAF/lh
Enc.

BILLINGS BISMARCK BOZEMAN BUTTE CASPER CHEYENNE HELENA KALISPELL MISSOULA SHERIDAN WILLISTON

53 PU-25-304 Filed 06/12/2026 Pages: 6
Late-Filed Exhibit 17 - Tree and Shrub Clearance
Exceedance Map

Minnesota Power
Casey Furey, Crowley Fleck, PLLP

54 PU-25-305 Filed 06/12/2026 Pages: 6
Late-Filed Exhibit 17 - Tree and Shrub Clearance
Exceedance Map

Minnesota Power
Casey Furey, Crowley Fleck, PLLP

cc: ALJ Hope L. Hogan (via email)
Zachary Pelham (via email)
Adam Renfandt (via email)
Jim Klempir (via email)
Alex Luman (via email)
Mitchell Bettenhausen (via email)
Erik Edison (via email)
Wade Mann (via email)

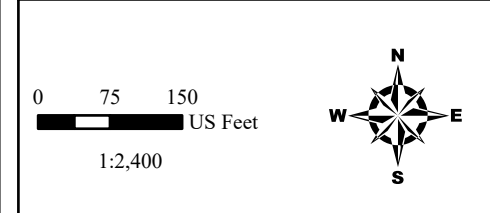
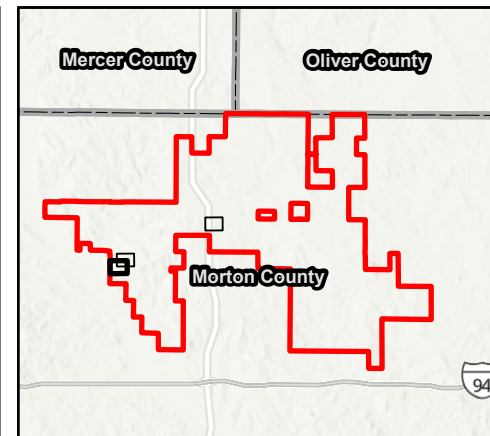


AN ALLETE COMPANY

EXHIBIT
Late-Filed 17

Table One: Longspur Tree and Shub Clearing

Tree & Shrub Rows Over 50 Feet Long	Approximate length of Tree & Shrub Row to be Cleared (Feet)
A	1632
B	63
C	470
D	75
E	75
F	75
G	551
H	505
I	60
J	60
K	92
TOTAL	3658



- Project Area
- Construction Easement
- ▲ Primary Turbine
- Primary Access Road
- Primary Crane Path
- Collection Line
- Tree and Shrub Clearing
- County Boundary

**Tree and Shrub Clearing –
Areas Greater than 50 feet**

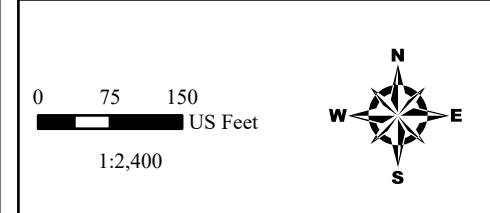
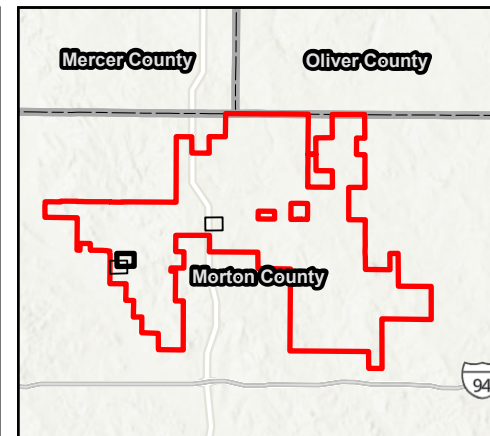
Longspur Wind Energy Center
Morton County, North Dakota

Page 1 of 3



For Environmental Review Purposes Only

Date: (6/3/2026) Source: Z:\Clients\W_P\W\Power\Longspur_Wind\ArcGIS\Permitting\PS\C\PS_C_Testimony\Longspur_Wind_PSC_Testimony.aprx



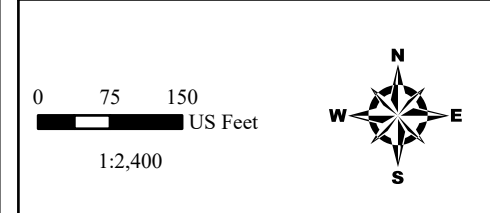
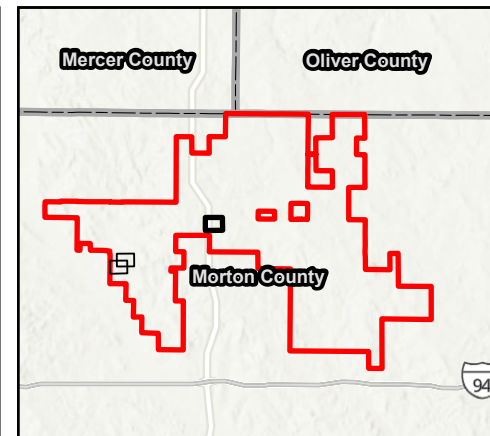
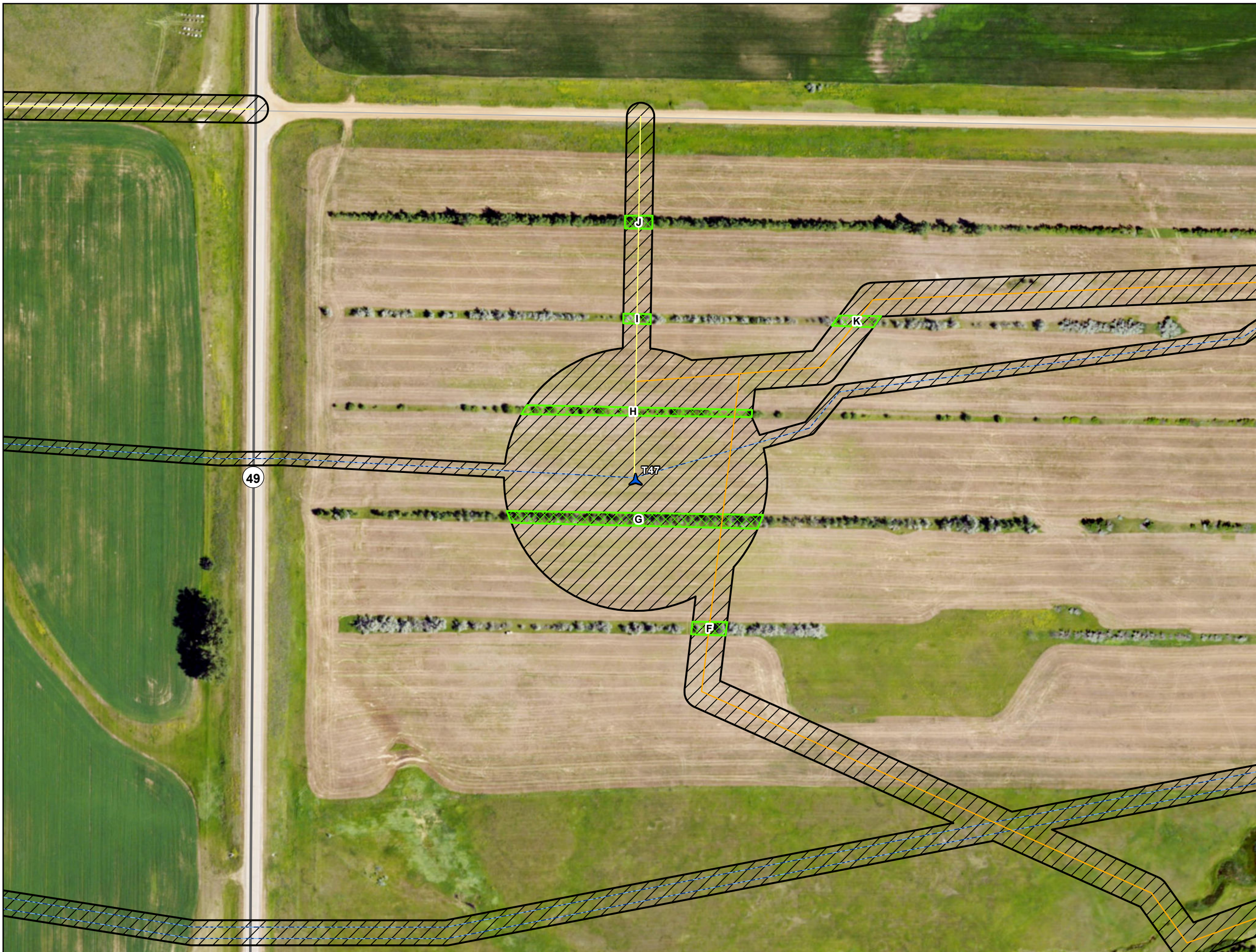
- Project Area
- Construction Easement
- ▲ Primary Turbine
- Primary Access Road
- Primary Crane Path
- Collection Line
- Tree and Shrub Clearing
- County Boundary

**Tree and Shrub Clearing –
Areas Greater than 50 feet**

Longspur Wind Energy Center
Morton County, North Dakota



Date: (6/3/2026) Source: Z:\Clients\W_P\W\Power\Longspur_Wind\ArcGIS\Permitting\PS\CIPSC_Testsimony\Longspur_Wind_PSC_Testsimony.aprx



- Project Area
- Construction Easement
- Primary Turbine
- Primary Access Road
- Primary Crane Path
- Collection Line
- Tree and Shrub Clearing
- County Boundary

**Tree and Shrub Clearing –
Areas Greater than 50 feet**

Longspur Wind Energy Center
Morton County, North Dakota



Date: (6/3/2026) Source: Z:\Clients\W_P\W\PowerLongspur_Wind\ArcGIS\Permitting\PS\CIPSC_Testimony\Longspur_Wind_PSC_Testimony.aprx