
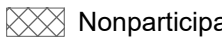
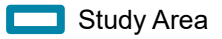

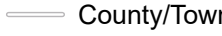


-  Project Area
-  Nonparticipating Property
-  Study Area
-  Civil Township
-  County/Township Road

Homestead Wind

Figure 1

Project Location



Coordinate System: NAD 1983 2011 StatePlane North Dakota North FIPS 3301 Ft
 Projection: Lambert Conformal Conic
 Datum: NAD 1983 2011
 False Easting: 1,968,503.9370
 False Northing: 0.0000
 Units: Foot

2/20/2026

Y:\GIS\Projects\HOM_Homestead\APR\Permitting\HOM_State_Permit\HOM_PSC_CSC_Permit.aprx