

Appendix J
Wetland Delineation Report

HOMESTEAD WIND, LLC

WETLAND AND STREAM DELINEATION REPORT

FEBRUARY 5, 2026



Midwest Natural Resources, Inc.
1032 West 7th Street, Suite 150
St. Paul, Minnesota 55102



TABLE OF CONTENTS

Overview	3
Project Limits and Existing Background Data	3
Methods	4
Results.....	5

Figures

Figure 1. Project Location	3
Figure 2. Buildable Areas	4

Tables

Table 1. Delineated Wetland Acreage within the Project Boundary	5
Table 2. Delineated Wetland Acreage within the Buildable Areas.....	5
Table 3. Wetland Features - Jurisdictional Status	6
Table 4. Stream Features - Jurisdictional Status	6

Appendices

Appendix A – Mapbook	
Appendix B – Delineated Wetland Features	
Appendix C – Wetland Determination Forms – Wetland/Upland Sample Points	
Appendix D – Wetland Determination Forms – Non-Feature Points	
Appendix E – Delineated Stream Features	
Appendix F – Delineated Stream Feature Photos	

OVERVIEW

Midwest Natural Resources, Inc. (MNR) is pleased to provide Homestead Wind LLC with the following wetland and stream delineation report related to recent surveys to identify wetlands and other waters of the United States (WOTUS) within the boundaries of the proposed Homestead Wind Project (project), located in northwestern North Dakota (Williams County) (**Figure 1/Appendix A – Map 1**).

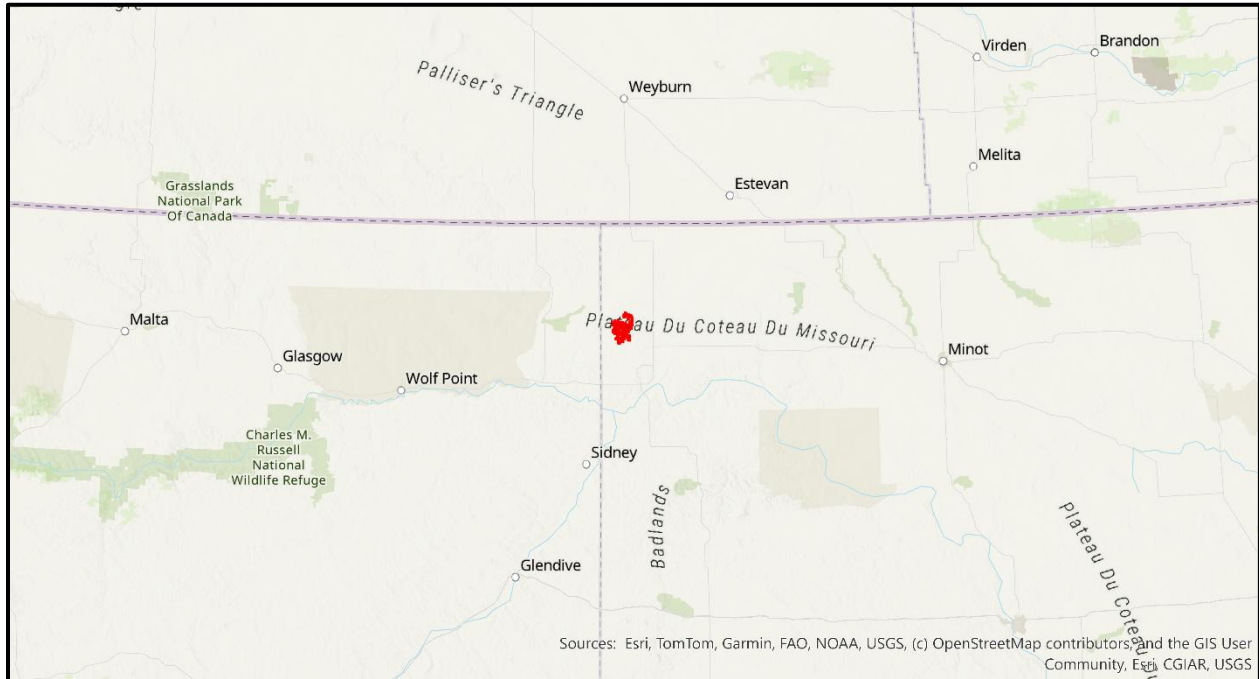


Figure 1. Project Location

PROJECT LIMITS AND EXISTING BACKGROUND DATA

The overall project boundary covers an area of approximately 25,000 acres, with field surveys occurring within portions of this project area. The survey was focused on proposed buildable areas (i.e., proposed turbine locations, proposed linear facility corridors including buffers, etc.) with some parcels surveyed outside buildable areas to allow for potential shifts in buildable areas (**Figure 2/Appendix A - Map 2**).

Background data reviewed prior to surveys included the National Wetlands Inventory (NWI), National Hydrography Dataset (NHD), and Williams County Digital Soil Survey. According to the NWI data layer, there are 98 wetland and 61 stream features that overlap with the buildable areas (**Appendix A - Map 3**). The majority of wetland features identified in this data layer are palustrine emergent wetlands, either temporarily flooded or farmed features, with the remainder of the features identified as seasonally flooded emergent wetlands. The stream features within this data layer are all classified as intermittent, either identified as temporarily flooded or seasonally flooded. Additionally, there are 52 linear and 17 wetland features identified in the NHD. Many of these features overlap with those identified in the NWI data layer. Of the linear features, almost all of them were identified as intermittent. Of the wetland features identified in the NHD data layer, all but four are emergent wetlands, with the remaining identified as open water pond or lake features. Lastly, the soils mapped within the buildable areas include three hydric soils according to

the digital soils survey for Williams County, North Dakota, and the mapped hydric soils are identified in **Appendix A - Map 4**. The hydric soils identified include Dimmick clay (very poorly drained), Hamerly-Tonka complex (somewhat poorly drained), and Nishon clay loam (poorly drained).

METHODS

Potential wetland areas were evaluated utilizing the Routine “Onsite” Determination Method in the Regional Supplement to the Corps of Engineers Wetland Delineation Manual: Great Plains Region for the 1987 Wetlands Delineation Manual Technical Report Y-87-1. Surveys involved multiple mobilizations during the 2025 field season, with ground surveys occurring between April and November. These mobilizations corresponded with engineering shifts of the proposed buildable areas.

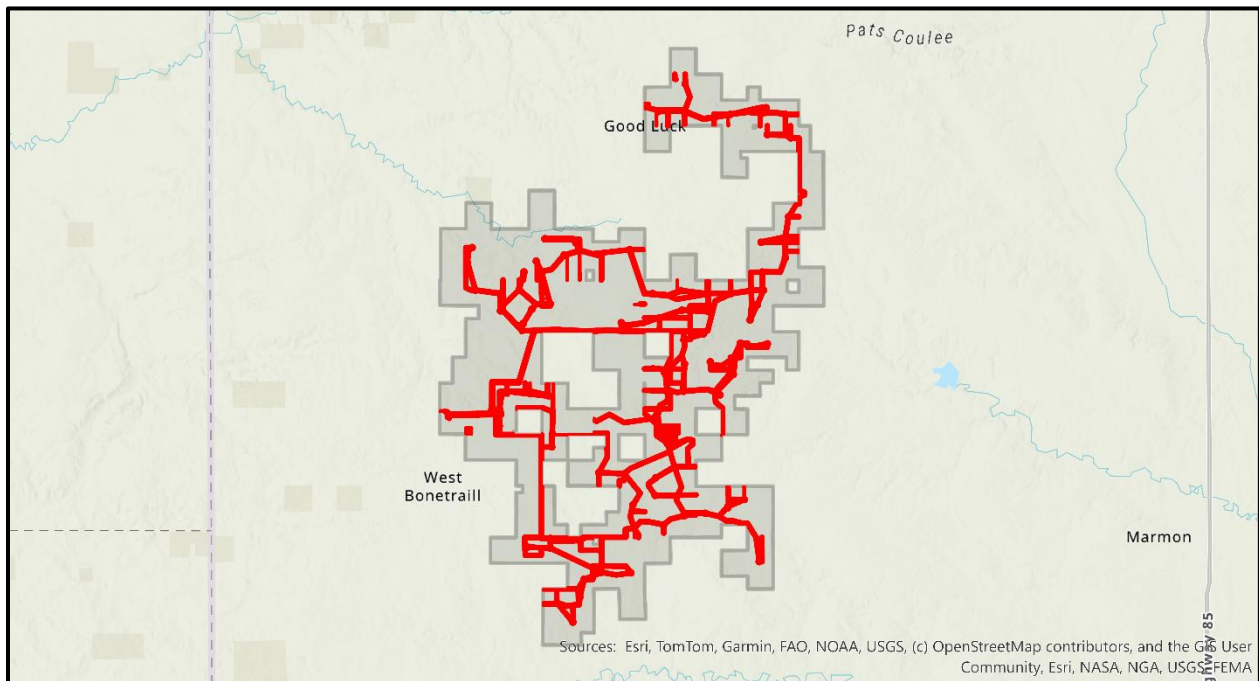


Figure 2. Buildable Areas (Identified in red)

Sample transects were established where the wetland/upland transition occurs for each wetland¹ within the survey area, and each of the three parameters (vegetation, hydrology, and soils) was examined. Vegetation was assessed by identifying the dominant species present and noting wetland indicator status. Hydrologic indicators were evaluated for characteristics including, but not limited to, the presence or absence of inundated or saturated soils, high water table, drift lines, and drainage patterns. The final parameter, soil, was assessed by excavating to a depth of 18 inches or more, where possible, examining profile characteristics (color of matrix/mottles and texture), and determining the presence or absence of hydric soil indicators. Soils were not examined in cases due to the potential for buried utilities. In such cases, wetland determinations were made by a combination of vegetation, specific indicators of hydrology, topographic context, and professional judgment. Representative photos were additionally collected and are included with each wetland determination form. Lastly, all NWI-mapped features, regardless of actual field

¹ Naming convention of wetland, stream, and non-point features follows an internal format of w (wetland), s (stream), and n (non-point), followed by project code, crew designation (a or b), and feature number.

(wetland vs. upland) status, were evaluated and documented via wetland determination forms and representative photos.

Wetland classification involved using the Circular 39 and Cowardin classification systems. For the Cowardin classification systems, the hydrology class was also assigned, and the appropriate modifier was assigned where relevant.

All stream features identified on the NWI/NHD data layers within the survey areas were evaluated. Streams (rivers/streams) with a defined bed and bank and evidence of flow were delineated in the field. These features were mapped based on the Ordinary High-Water Mark (OHWM), noting hydrologic regime (i.e., perennial, intermittent, and ephemeral), and delineated features were mapped along the centerline. Areas lacking those features, as determined by ground surveys, were documented with photos. Those photos are not included in this report but can be provided upon request.

All spatial data was collected in WGS84 spatial reference on Esri ArcGIS Online using the ArcGIS Field Maps mobile application on mobile devices. Sub-meter satellite reception was achieved through Trimble DA2 receivers connected to the Trimble Catalyst service, using a real-time correction service subscription at sub-meter accuracy.

RESULTS

A total of 122 wetland features were delineated within the areas surveyed within the overall project boundary. A summary of Cowardin Class, Cowardin Hydrology Class, Circular 39, and cumulative acreage is provided in **Table 1**. Most of the delineated features are palustrine emergent (PEM) wetlands that are either temporarily flooded (A), seasonally saturated (B), or seasonally flooded (C), with the remainder open water features (palustrine unconsolidated bottom [PUB]). Additionally, of the 122 wetland features, four are wetland complexes consisting of palustrine emergent wetland and palustrine unconsolidated bottom components.

Table 1. Delineated Wetland Acreage by Wetland Community within all Surveyed Areas within the Project Boundary

Cowardin Class	Cowardin Hydrology Class	Circular 39 Wetland Class	Acreage
PEM	Temporarily Flooded	Type 1: Seasonally Flooded Basins/Flats	8.5
PEM	Seasonally Saturated	Type 2: Inland Fresh Meadows	15.1
PEM	Seasonally Flooded	Type 3: Inland Shallow Fresh Marshes	7.3
PUB	Permanently Flooded/Semi-permanently Flooded	Type 5: Inland Open Fresh Water	1.3

Of those 122 wetland features, 103 overlap with the anticipated buildable areas for the project. A breakdown specific to the wetland features and anticipated buildable areas is provided in **Table 2**. Three of these features are complexes consisting of both palustrine emergent wetland and palustrine unconsolidated bottom components.

Table 2. Delineated Wetland Acreage by Wetland Community within the Buildable Areas

Cowardin Class	Cowardin Hydrology Class	Circular 39	Acreage
PEM	Temporarily Flooded	Type 1	6.9
PEM	Seasonally Saturated	Type 2	12.7
PEM	Seasonally Flooded	Type 3	7.3
PUB	Permanently Flooded/Semi-permanently Flooded	Type 5	1.3

Only four of the wetland features delineated appear to be potentially jurisdictional WOTUS, with an additional 11 features with an underdetermined jurisdictional status (**Table 3**). The remaining wetland features appear to be isolated and lacking surface water connection to navigable waterways.

Table 3. Wetland Features with Potential Jurisdictional Status or Status Undetermined

Feature ID	Cowardin Classification	Circular 39 Classification	Potential Jurisdictional Status	Note
w-012-e-008	PEM/PUB	Type 2/5	Undetermined	
w-012-e-010	PEM/PUB	Type 2/5	Yes	Appears to be hydrologically connected to a navigable waterway.
w-012-f-002	PEM	Type 2	Yes	Appears to be hydrologically connected to a navigable waterway.
w-012-f-008	PEM	Type 2	Undetermined	
w-012-g-012	PEM	Type 2	Undetermined	
w-012-g-014	PEM	Type 2	Undetermined	
w-012-g-017	PEM	Type 2	Undetermined	
w-012-g-018	PEM	Type 2	Undetermined	
w-012-g-019	PEM	Type 2	Undetermined	
w-012-h-006	PEM	Type 2	Undetermined	
w-012-h-009	PUB	Type 5	Yes	Appears to be hydrologically connected to a navigable waterway.
w-012-h-010	PEM/PUB	Type 2/5	Yes	Appears to be hydrologically connected to a navigable waterway.
w-012-h-011	PUB	Type 5	Undetermined	
w-012-h-012	PEM	Type 2	Undetermined	
w-012-i-001	PEM	Type 2	Undetermined	

Only 11 stream features (**Table 4**) were identified during survey efforts, with six of these classified as intermittent and potentially jurisdictional WOTUS (s-012-f-001, s-012-f-002, s-012-f-003, s-012-f-004, s-012-f-007, and s-012-h-001). The remainder of those features were either ditches or ephemeral features, with no perennial features identified. These intermittent features overlap with the current buildable areas.

Table 4. Stream Features with Potential Jurisdictional Status

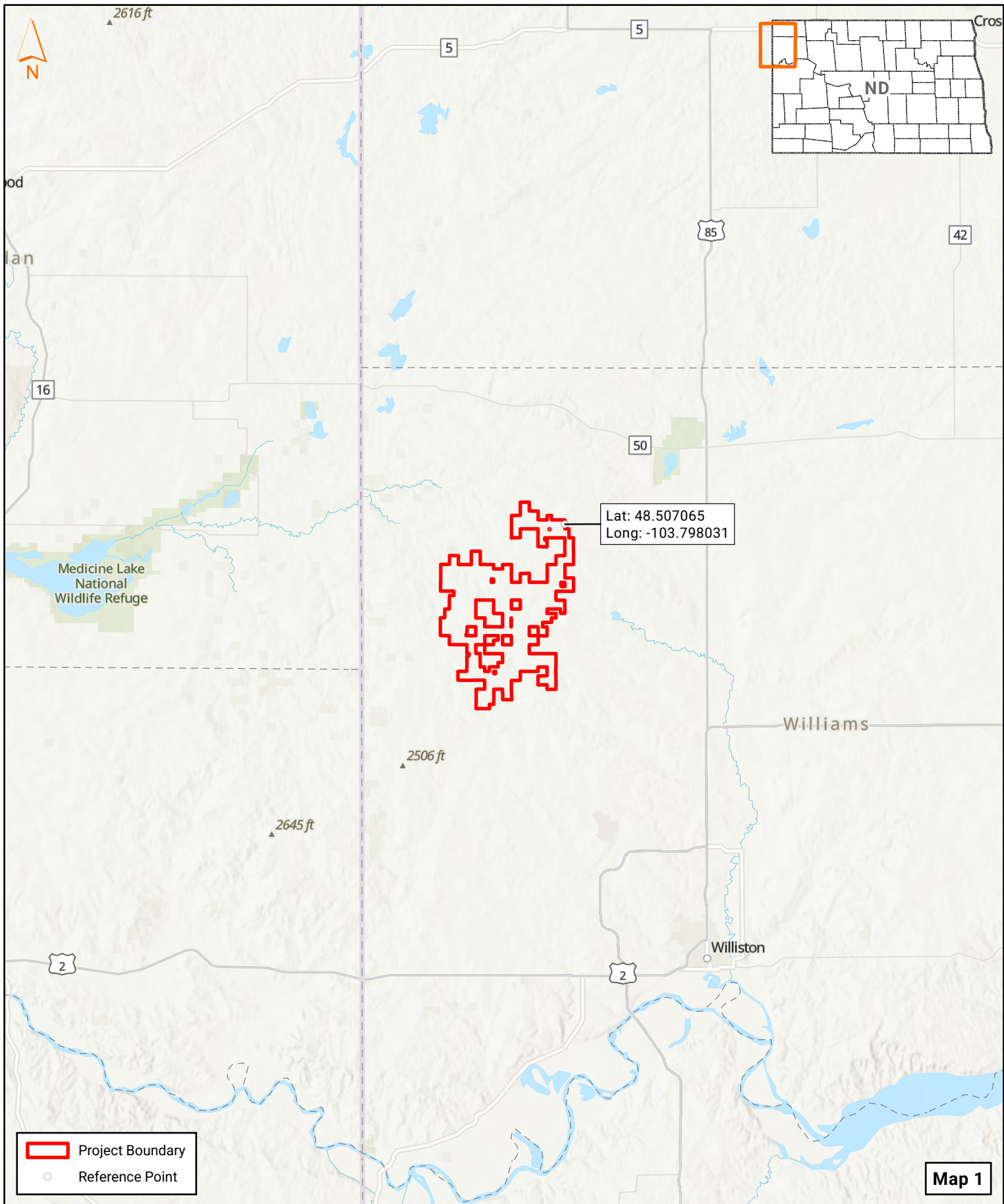
Feature ID	Cowardin Classification	Flow Regime	Jurisdictional Status	Notes
s-012-e-001	Ditch	Ditch	Non-jurisdictional	Identified in the NWI/NHD layers, located within cultivated field.
s-012-f-001	R4SB - Streambed	Intermittent	Jurisdictional	Identified in the NWI layer, located within cultivated field.
s-012-f-002	R4SB - Streambed	Intermittent	Jurisdictional	Identified in the NWI/NHD layers
s-012-f-003	R4SB - Streambed	Intermittent	Jurisdictional	Identified in the NWI/NHD layers, located between two cultivated fields.
s-012-f-004	R4SB - Streambed	Intermittent	Jurisdictional	Identified in the NWI/NHD layers
s-012-f-005	Ditch	Ditch	Non-jurisdictional	Identified in the NWI/NHD layers, located between two cultivated fields.

Feature ID	Cowardin Classification	Flow Regime	Jurisdictional Status	Notes
s-012-f-006	Ditch	Ditch	Non-jurisdictional	Adjacent to a NWI/NHD feature. Ditch feature passes through a culvert beneath the associated roadway and ultimately feeds into an emergent wetland.
s-012-f-007	R4SB - Streambed	Intermittent	Jurisdictional	Identified in the NWI/NHD layers
s-012-g-001	R6 - Ephemeral	Ephemeral	Non-jurisdictional	Identified in the NWI/NHD layers
s-012-g-002	R6 - Ephemeral	Ephemeral	Non-jurisdictional	Identified in the NWI/NHD layers, located between two cultivated fields.
S-012-h-001	R4SB - Streambed	Intermittent	Jurisdictional	Identified in the NWI/NHD layers. Does not appear to be hydrologically connected to the wetland feature (w-012-h-013) directly northwest within the same historic stream channel.

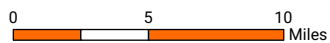
All delineation results within the project area are presented in **Appendix A - Maps 5-115**, and a list of documented wetland features is provided in **Appendix B**. All associated wetland determination forms for each wetland are provided in **Appendix C**, and all wetland determination forms associated with the documented non-points are provided in **Appendix D**. Data pertaining to the intermittent stream features are provided in **Appendix E**, including pertinent information regarding stream characteristics, with associated photos provided in **Appendix F**.

APPENDIX A

MAPBOOK

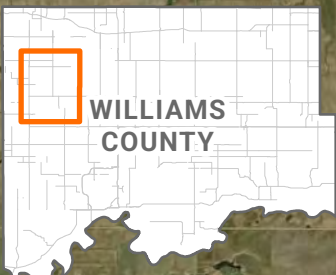


Sources: Esri World Topographic Map,
US Census Bureau, Date: 1/21/2026



Project Overview
Homestead Wind, LLC
Apex Clean Energy
Williams County, North Dakota





WILLIAMS COUNTY

75th St NW





147th Ave NW Co Hwy 1

151st Ave NW

144th Ave NW

Co Hwy 5

67th St NW

-  Project Boundary
-  Buildable Area
-  Surveyed Area
-  Parcel

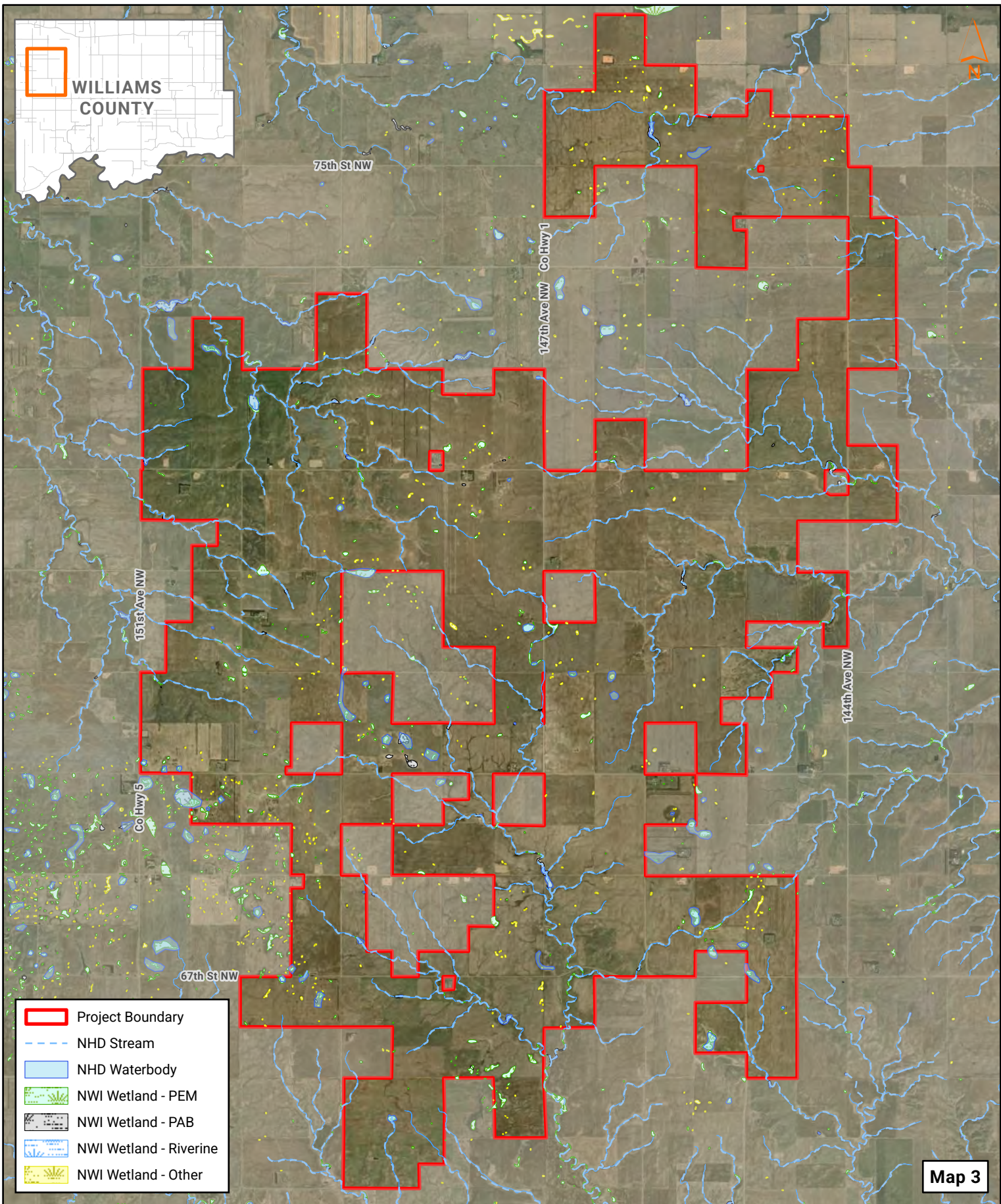
Map 2

Sources: Esri World Imagery, US Census Bureau, Date: 1/26/2026



Surveyed Areas
Homestead Wind, LLC
Apex Clean Energy
Williams County, North Dakota



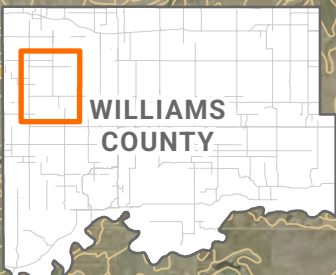


Sources: Esri World Imagery, US Fish and Wildlife Service,
 US Geological Survey, US Census Bureau,
 Date: 1/26/2026

**National Wetlands Inventory,
 National Hydrography Dataset Features
 Homestead Wind, LLC
 Apex Clean Energy
 Williams County, North Dakota**



Map 3



WILLIAMS COUNTY

75th St NW

147th Ave NW Co Hwy 1

151st Ave NW

144th Ave NW

Co Hwy 5

67th St NW

	Project Boundary
	Hydric Soil
	Non-Hydric Soil
	Water

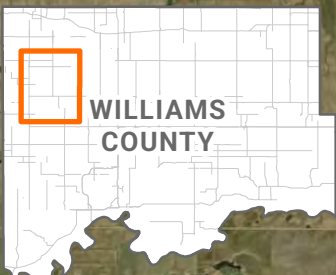
Map 4

Sources: Esri World Imagery, USDA Natural Resources Conservation Service, US Census Bureau, Date: 1/26/2026



SSURGO Soil Map Units
Homestead Wind, LLC
Apex Clean Energy
Williams County, North Dakota





WILLIAMS COUNTY


75th St NW


147th Ave NW Co Hwy 1

151st Ave NW

144th Ave NW

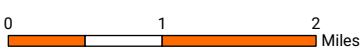
67th St NW

 Project Boundary

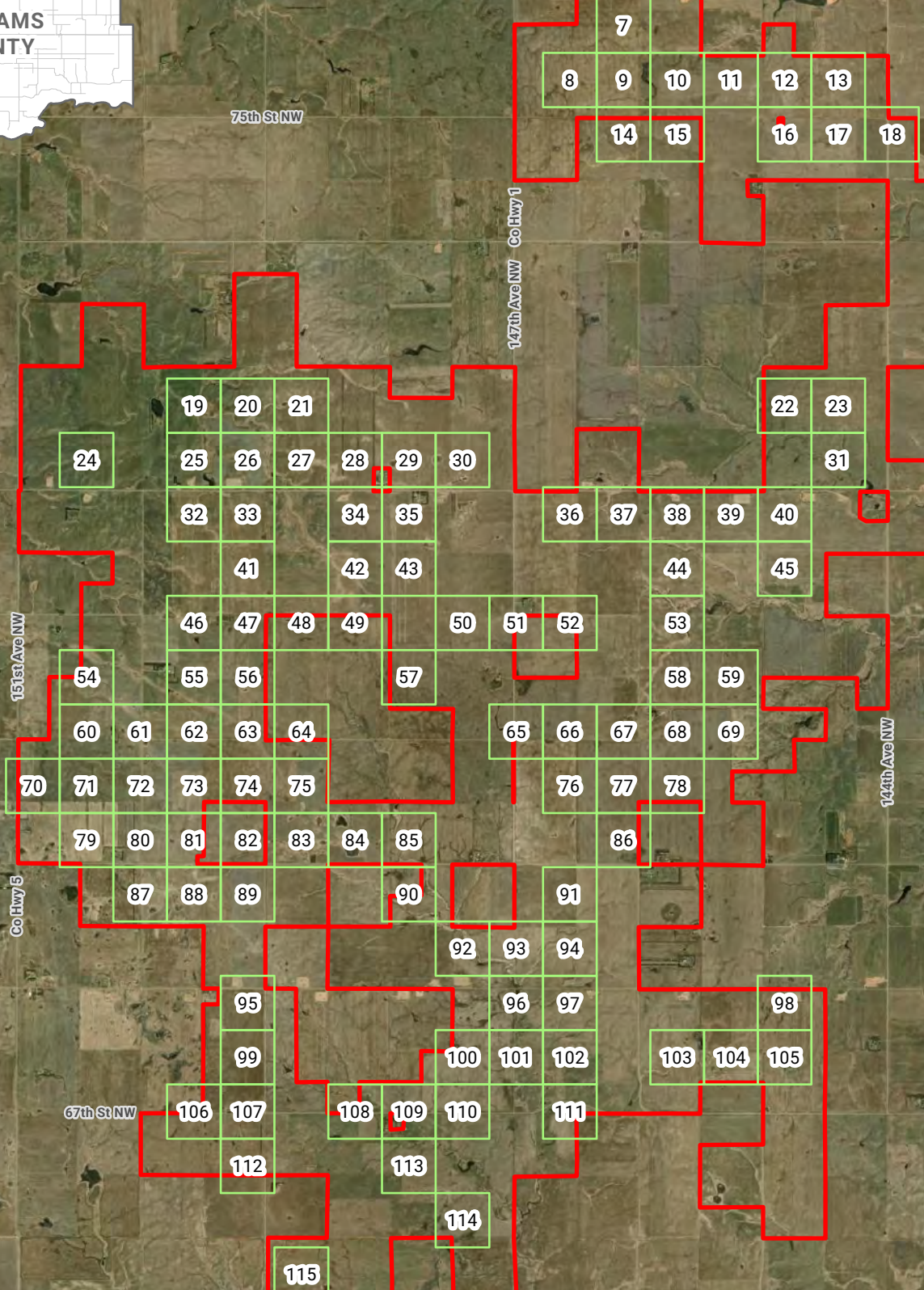
 Survey Results Page












Map 5

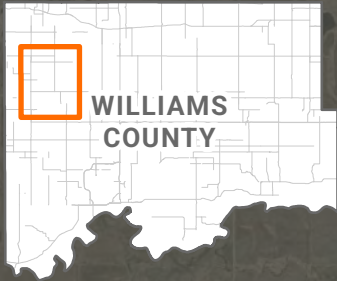
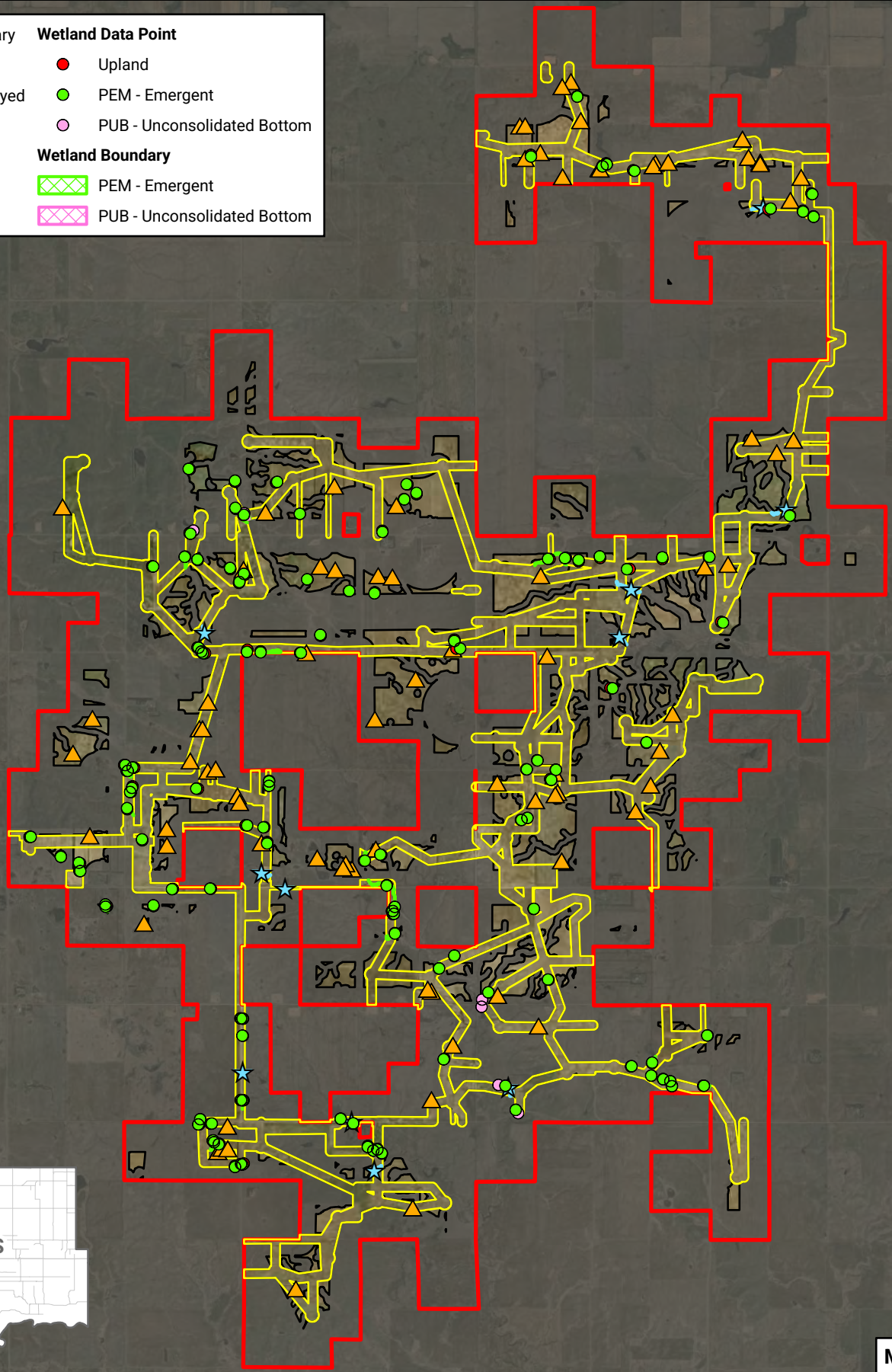
Sources: Esri World Imagery, US Census Bureau, Date: 1/26/2026



Survey Results Pages
Homestead Wind, LLC
Apex Clean Energy
Williams County, North Dakota



	Project Boundary	Wetland Data Point
	Buildable Area	 Upland
	Area Not Surveyed	 PEM - Emergent
	Non-Feature pt	 PUB - Unconsolidated Bottom
	Stream Data pt	Wetland Boundary
	Stream In	 PEM - Emergent
		 PUB - Unconsolidated Bottom



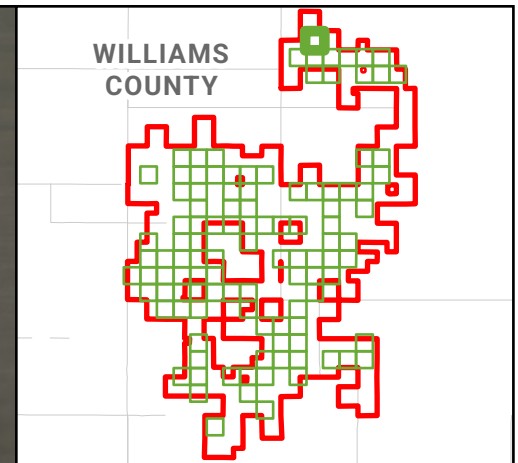
Map 6

Sources: Esri World Imagery, US Census Bureau,
Date: 1/27/2026










Survey Results Overview
Homestead Wind, LLC
Apex Clean Energy
Williams County, North Dakota

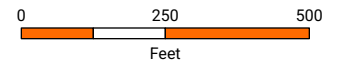




**Survey Results
Homestead Wind, LLC
Apex Clean Energy
Williams County, North Dakota**

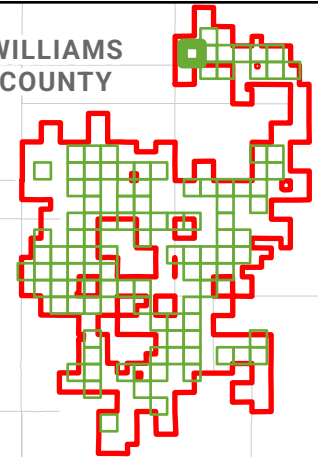
Map 7 of 115

-  Project Boundary
-  Buildable Area
-  Area Not Surveyed
-  Non-Feature pt
- Wetland Data Point**
-  Upland
-  PEM - Emergent
- Wetland Boundary**
-  PEM - Emergent



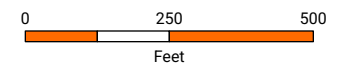
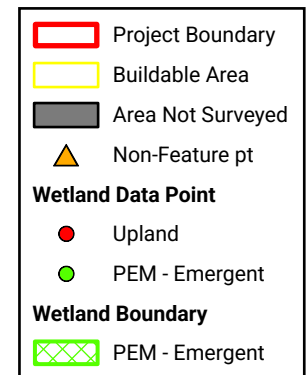


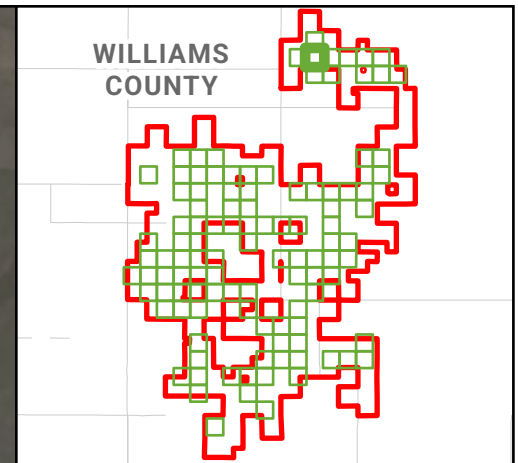
WILLIAMS COUNTY



**Survey Results
Homestead Wind, LLC
Apex Clean Energy
Williams County, North Dakota**








Map 8 of 115

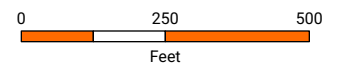




**Survey Results
Homestead Wind, LLC
Apex Clean Energy
Williams County, North Dakota**

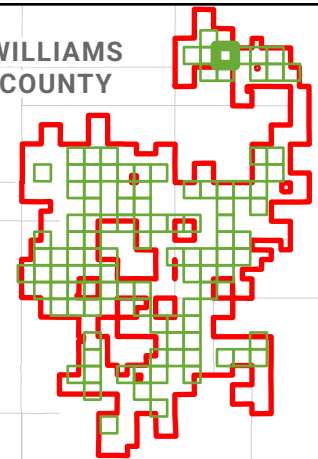
Map 9 of 115

-  Project Boundary
-  Buildable Area
-  Area Not Surveyed
-  Non-Feature pt
- Wetland Data Point**
 -  Upland
 -  PEM - Emergent
- Wetland Boundary**
 -  PEM - Emergent



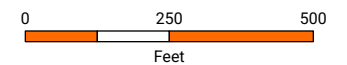
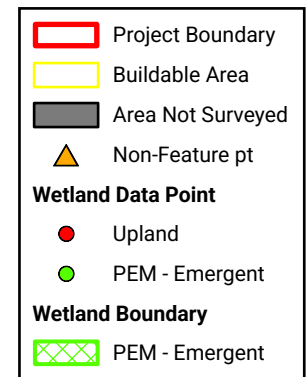


WILLIAMS COUNTY



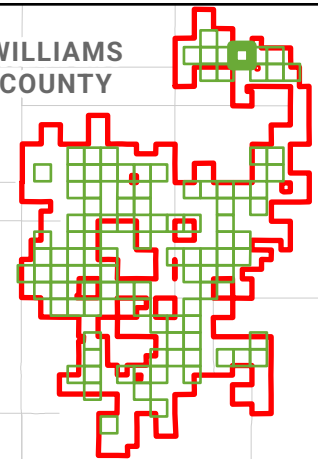
**Survey Results
Homestead Wind, LLC
Apex Clean Energy
Williams County, North Dakota**

Map 10 of 115



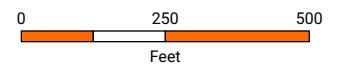
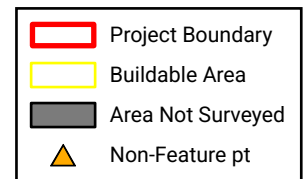


WILLIAMS COUNTY



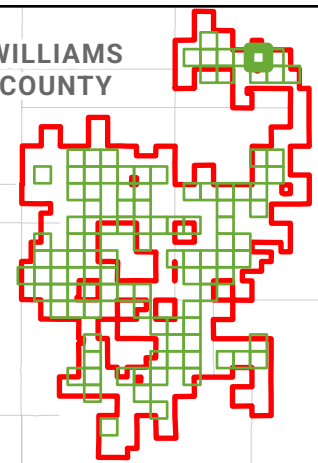
Survey Results
Homestead Wind, LLC
Apex Clean Energy
Williams County, North Dakota

Map 11 of 115



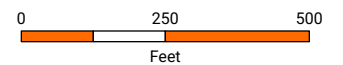
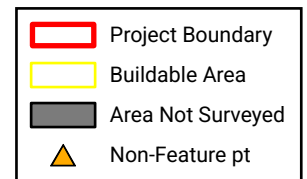


WILLIAMS COUNTY



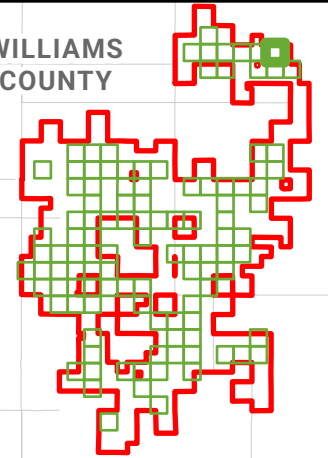
**Survey Results
Homestead Wind, LLC
Apex Clean Energy
Williams County, North Dakota**

Map 12 of 115









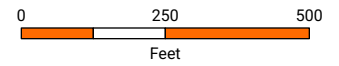
WILLIAMS
COUNTY

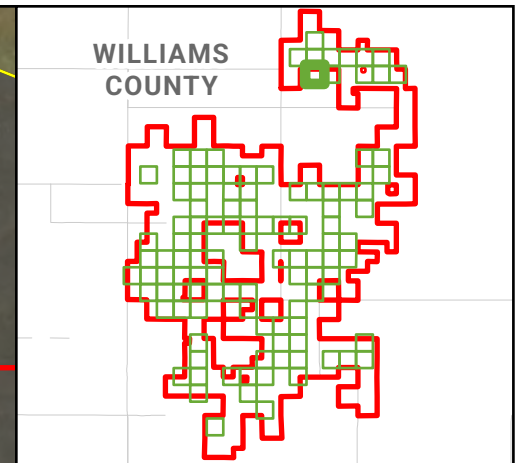


Survey Results
Homestead Wind, LLC
Apex Clean Energy
Williams County, North Dakota

Map 13 of 115

-  Project Boundary
-  Buildable Area
-  Area Not Surveyed
-  Non-Feature pt







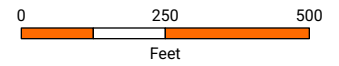


MNR

Survey Results
Homestead Wind, LLC
Apex Clean Energy
Williams County, North Dakota

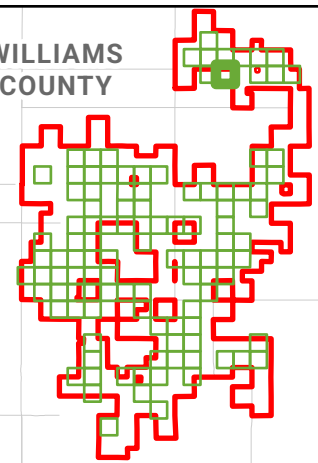
Map 14 of 115

-  Project Boundary
-  Buildable Area
-  Area Not Surveyed
-  Non-Feature pt



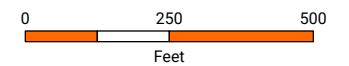
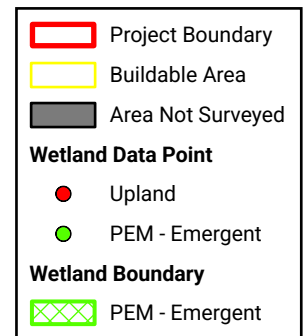


WILLIAMS COUNTY



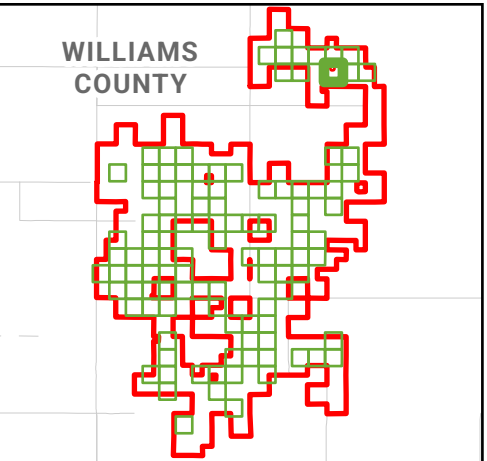
**Survey Results
Homestead Wind, LLC
Apex Clean Energy
Williams County, North Dakota**

Map 15 of 115



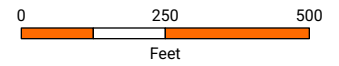
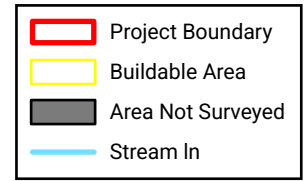


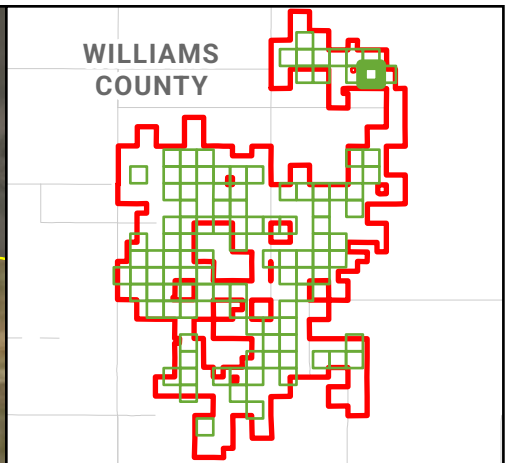
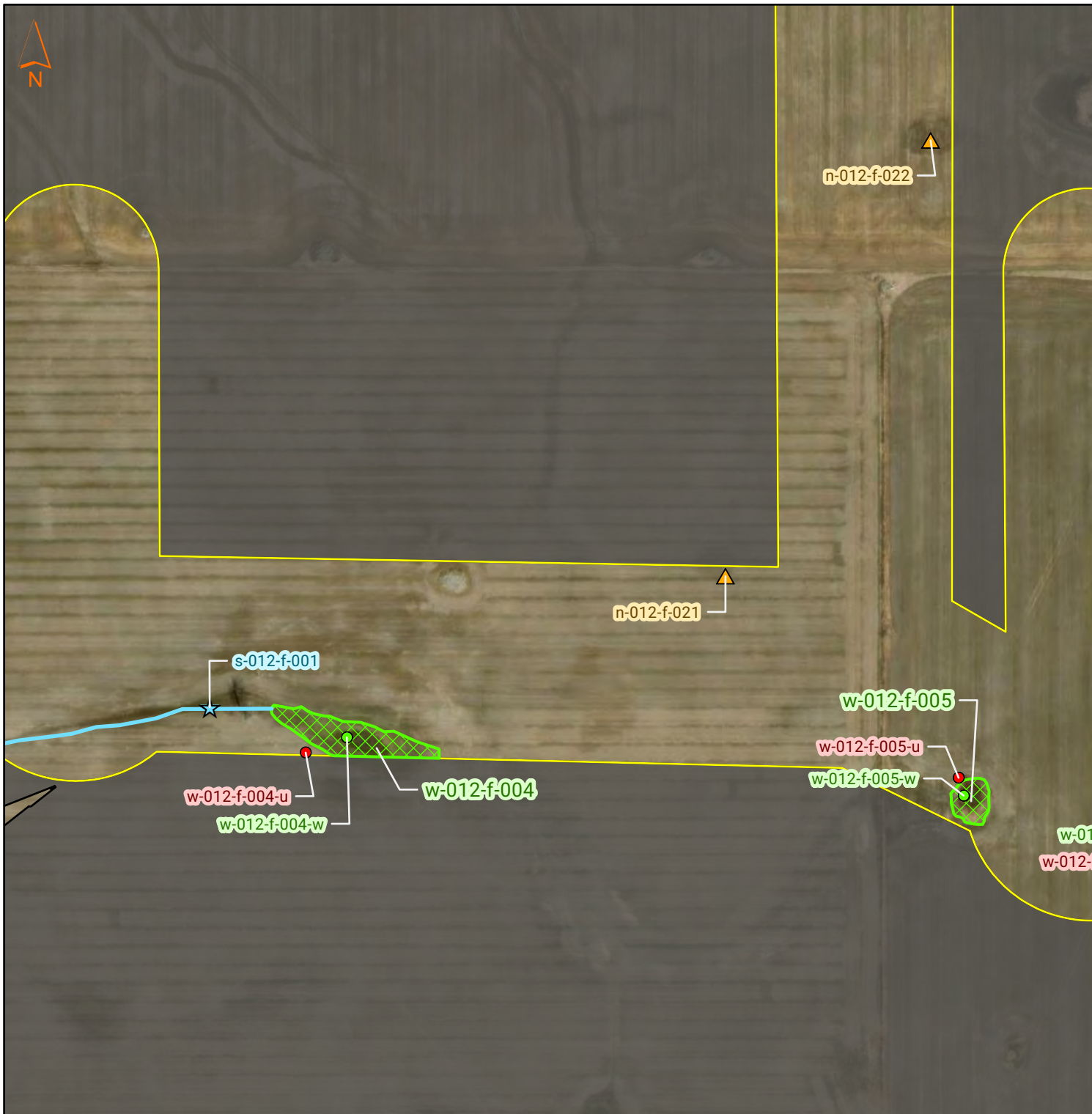
WILLIAMS
COUNTY



Survey Results
Homestead Wind, LLC
Apex Clean Energy
Williams County, North Dakota

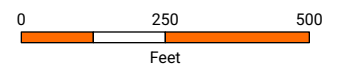
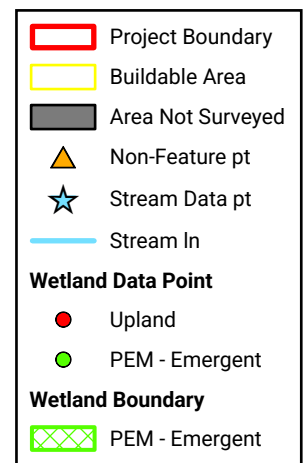
Map 16 of 115

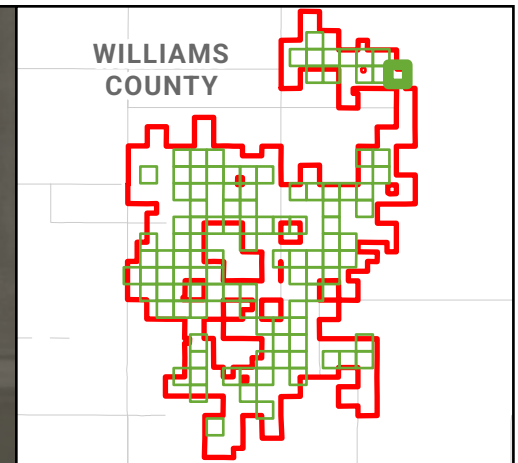
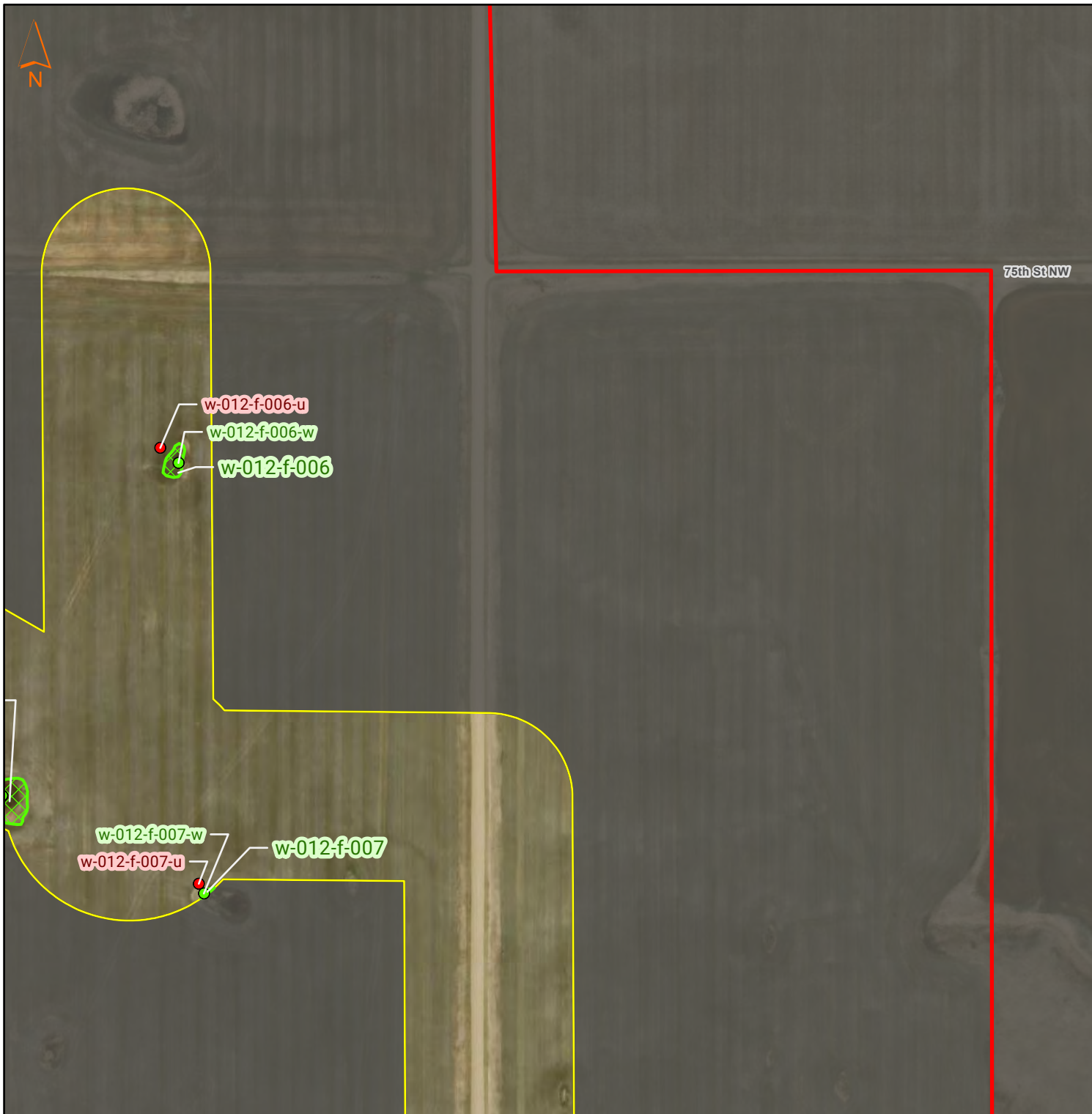




**Survey Results
Homestead Wind, LLC
Apex Clean Energy
Williams County, North Dakota**







Map 17 of 115

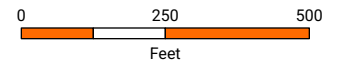




**Survey Results
Homestead Wind, LLC
Apex Clean Energy
Williams County, North Dakota**

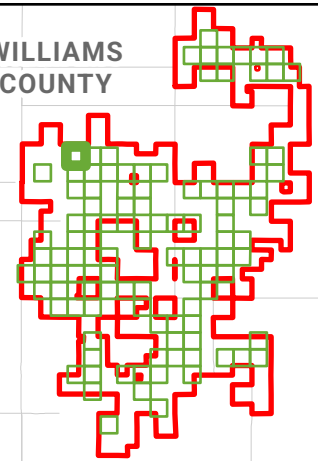
Map 18 of 115

-  Project Boundary
-  Buildable Area
-  Area Not Surveyed
- Wetland Data Point**
 -  Upland
 -  PEM - Emergent
- Wetland Boundary**
 -  PEM - Emergent



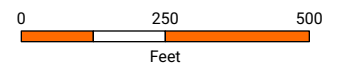
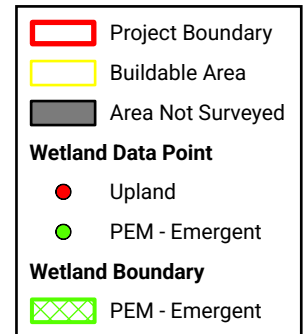


WILLIAMS
COUNTY



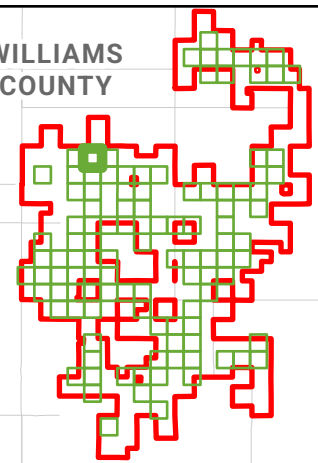
Survey Results
Homestead Wind, LLC
Apex Clean Energy
Williams County, North Dakota

Map 19 of 115



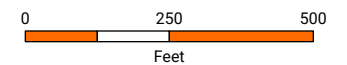
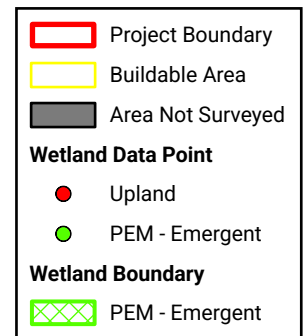


WILLIAMS COUNTY



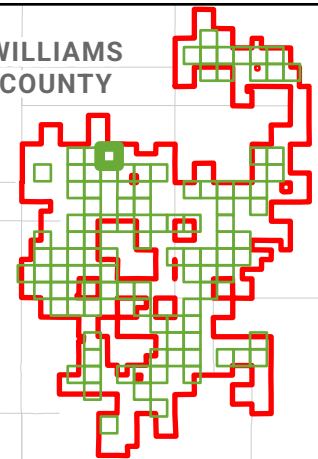
**Survey Results
Homestead Wind, LLC
Apex Clean Energy
Williams County, North Dakota**

Map 20 of 115



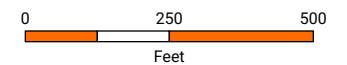
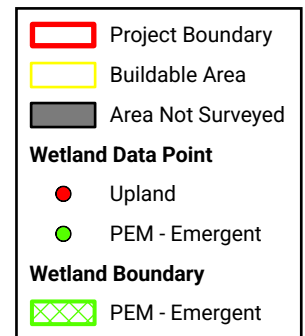


WILLIAMS COUNTY



**Survey Results
Homestead Wind, LLC
Apex Clean Energy
Williams County, North Dakota**

Map 21 of 115

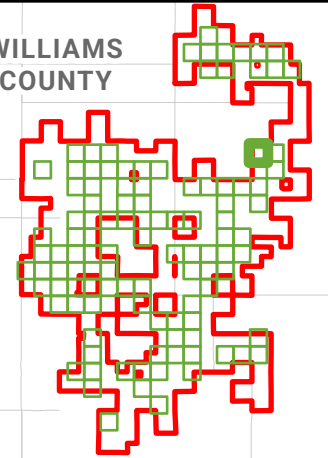




145th Ave NW

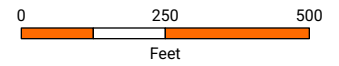
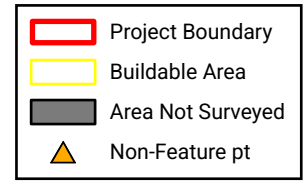


WILLIAMS COUNTY



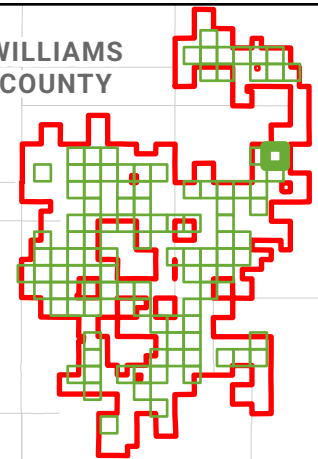
Survey Results
Homestead Wind, LLC
Apex Clean Energy
Williams County, North Dakota

Map 22 of 115



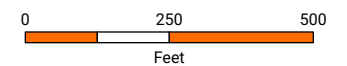
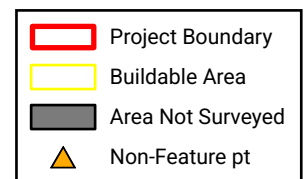


WILLIAMS COUNTY



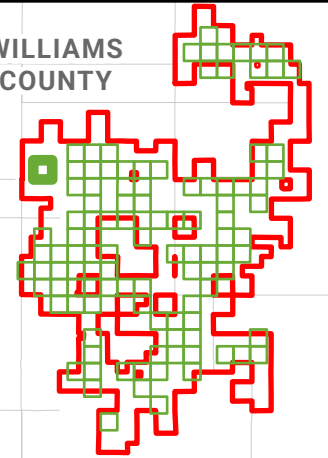
Survey Results
Homestead Wind, LLC
Apex Clean Energy
Williams County, North Dakota

Map 23 of 115



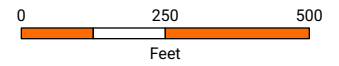
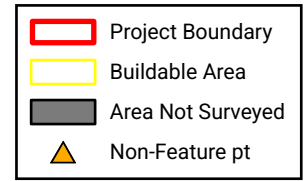


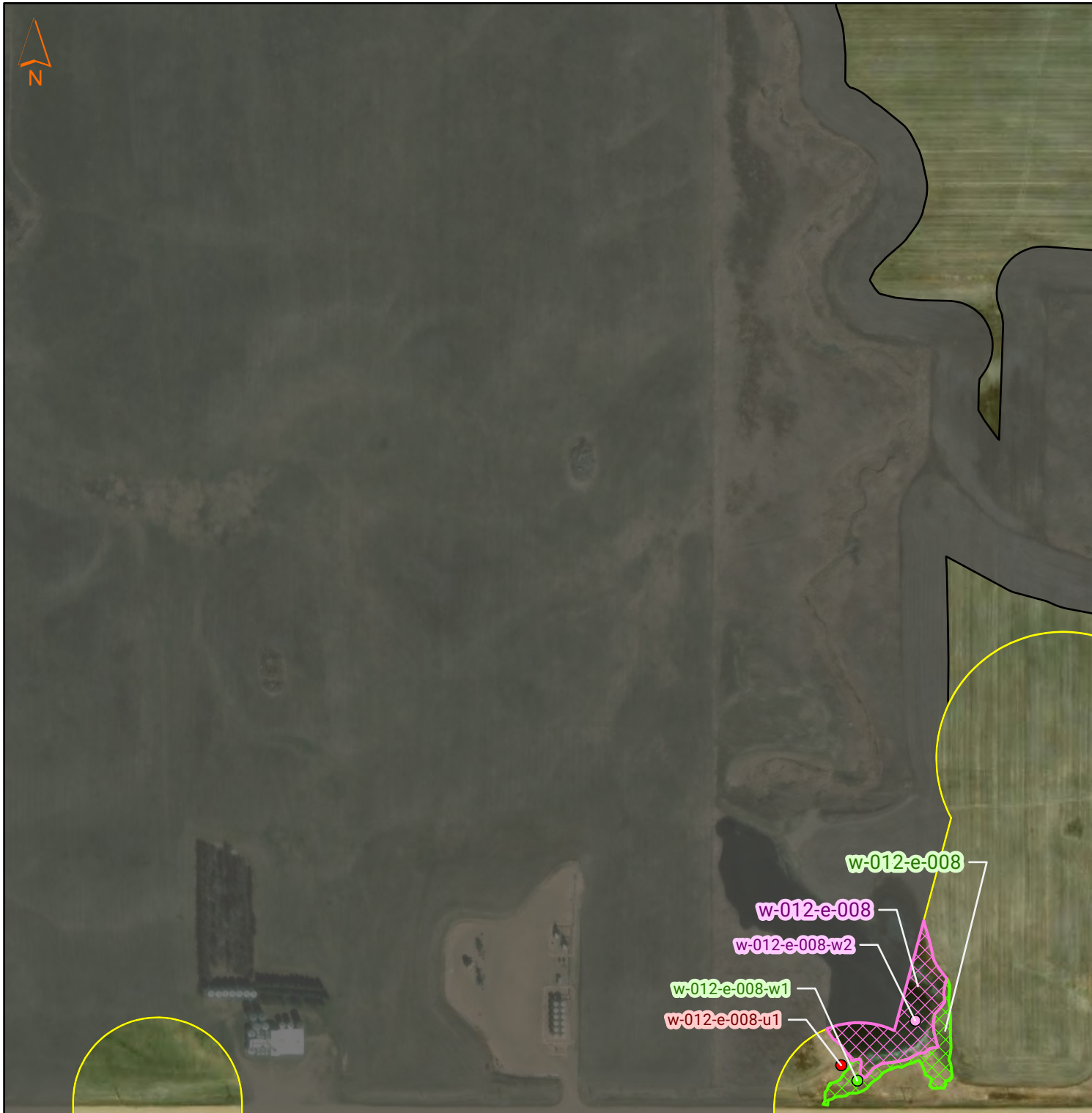
WILLIAMS COUNTY



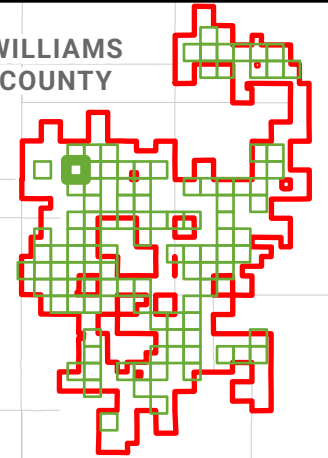
**Survey Results
Homestead Wind, LLC
Apex Clean Energy
Williams County, North Dakota**

Map 24 of 115













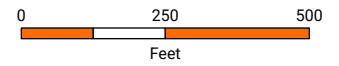
WILLIAMS COUNTY



**Survey Results
Homestead Wind, LLC
Apex Clean Energy
Williams County, North Dakota**

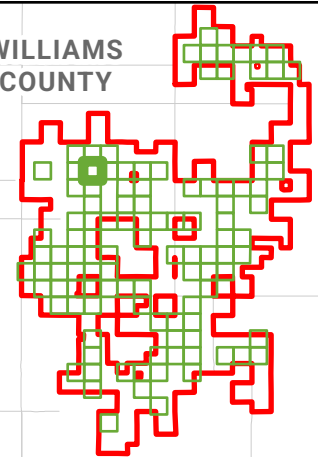
Map 25 of 115

-  Project Boundary
-  Buildable Area
-  Area Not Surveyed
- Wetland Data Point**
 -  Upland
 -  PEM - Emergent
 -  PUB - Unconsolidated Bottom
- Wetland Boundary**
 -  PEM - Emergent
 -  PUB - Unconsolidated Bottom



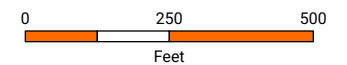
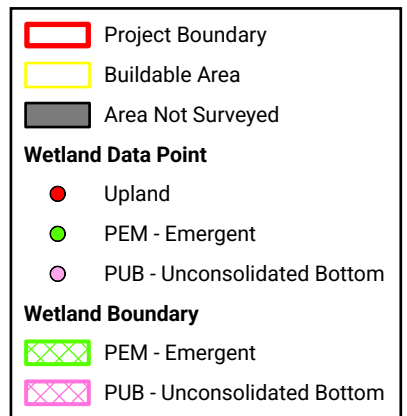


WILLIAMS COUNTY



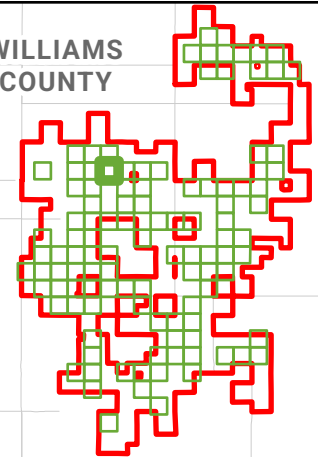
**Survey Results
Homestead Wind, LLC
Apex Clean Energy
Williams County, North Dakota**

Map 26 of 115



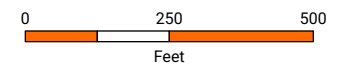
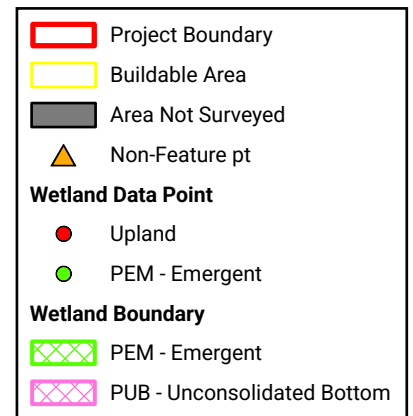


WILLIAMS COUNTY



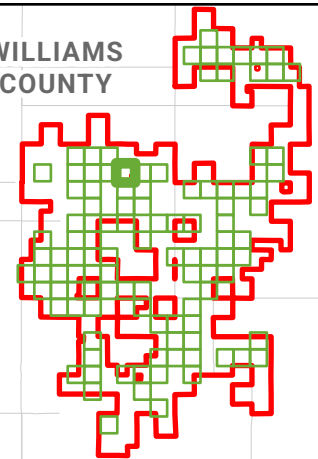
Survey Results
Homestead Wind, LLC
Apex Clean Energy
Williams County, North Dakota

Map 27 of 115



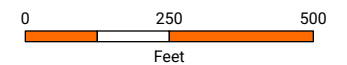
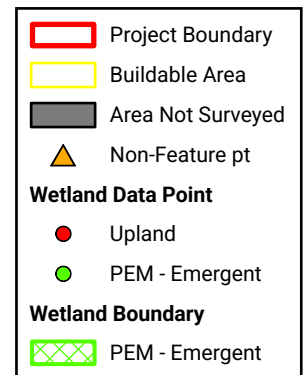


WILLIAMS COUNTY



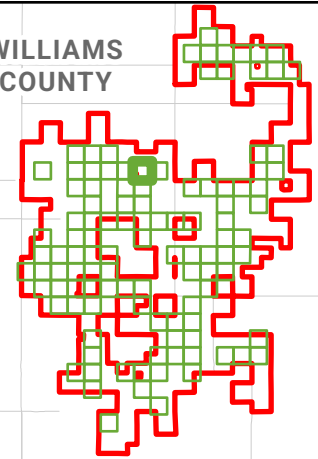
**Survey Results
Homestead Wind, LLC
Apex Clean Energy
Williams County, North Dakota**

Map 28 of 115



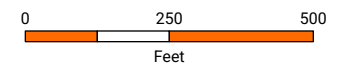
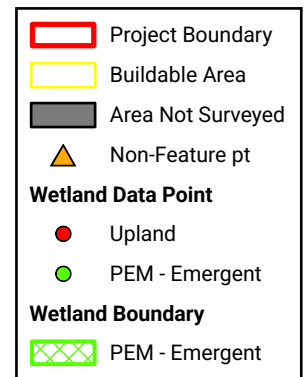


WILLIAMS COUNTY



**Survey Results
Homestead Wind, LLC
Apex Clean Energy
Williams County, North Dakota**

Map 29 of 115



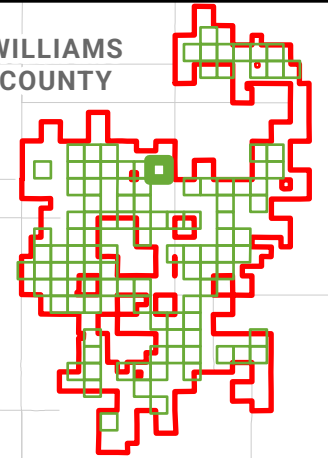


w-012-a-003-w
 w-012-a-003-u
 w-012-a-003

w-012-d-007
 w-012-d-007-w
 w-012-d-007-u

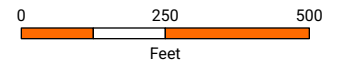
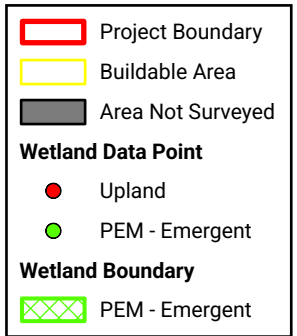
w-012-a-002
 w-012-a-002-u
 w-012-a-002-w

WILLIAMS COUNTY



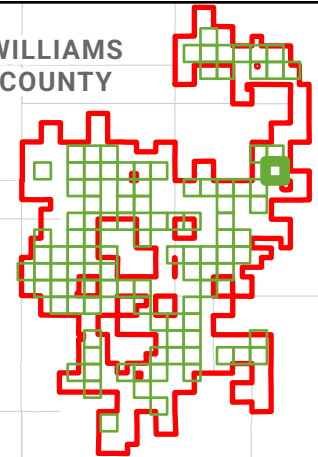
Survey Results
Homestead Wind, LLC
Apex Clean Energy
Williams County, North Dakota

Map 30 of 115



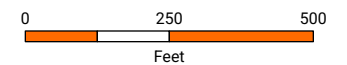
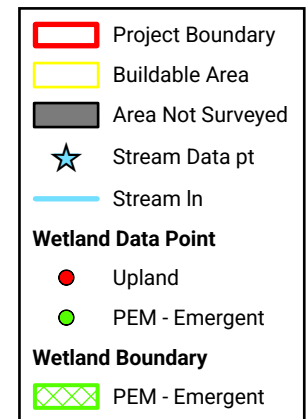


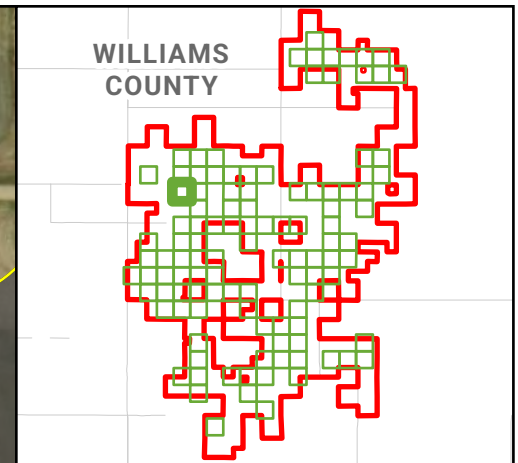
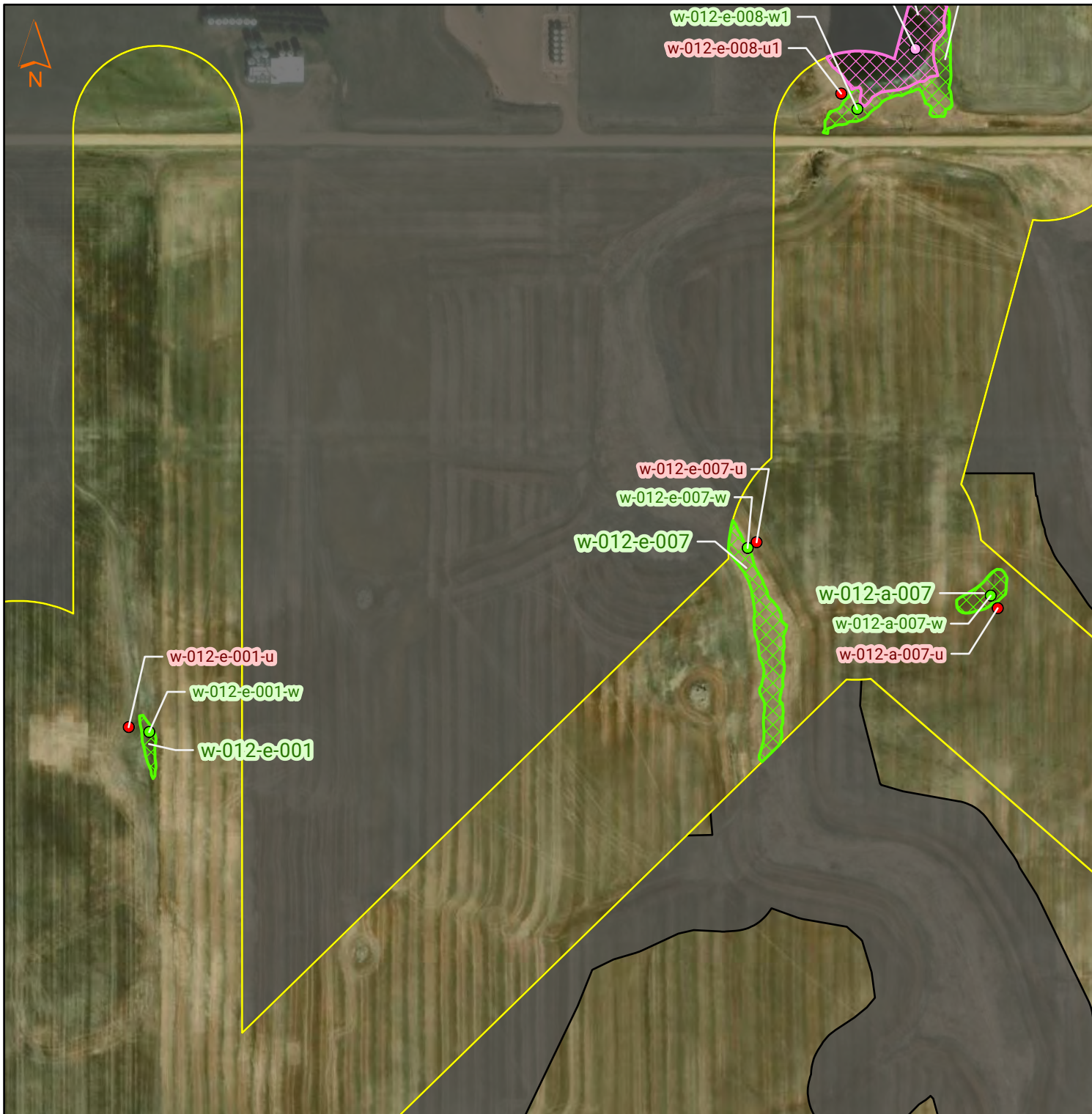
WILLIAMS COUNTY



**Survey Results
Homestead Wind, LLC
Apex Clean Energy
Williams County, North Dakota**

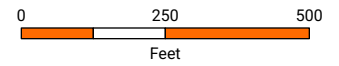
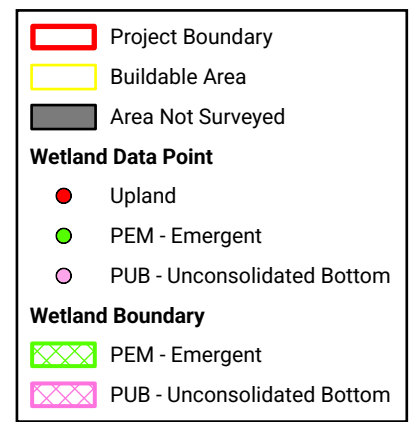
Map 31 of 115

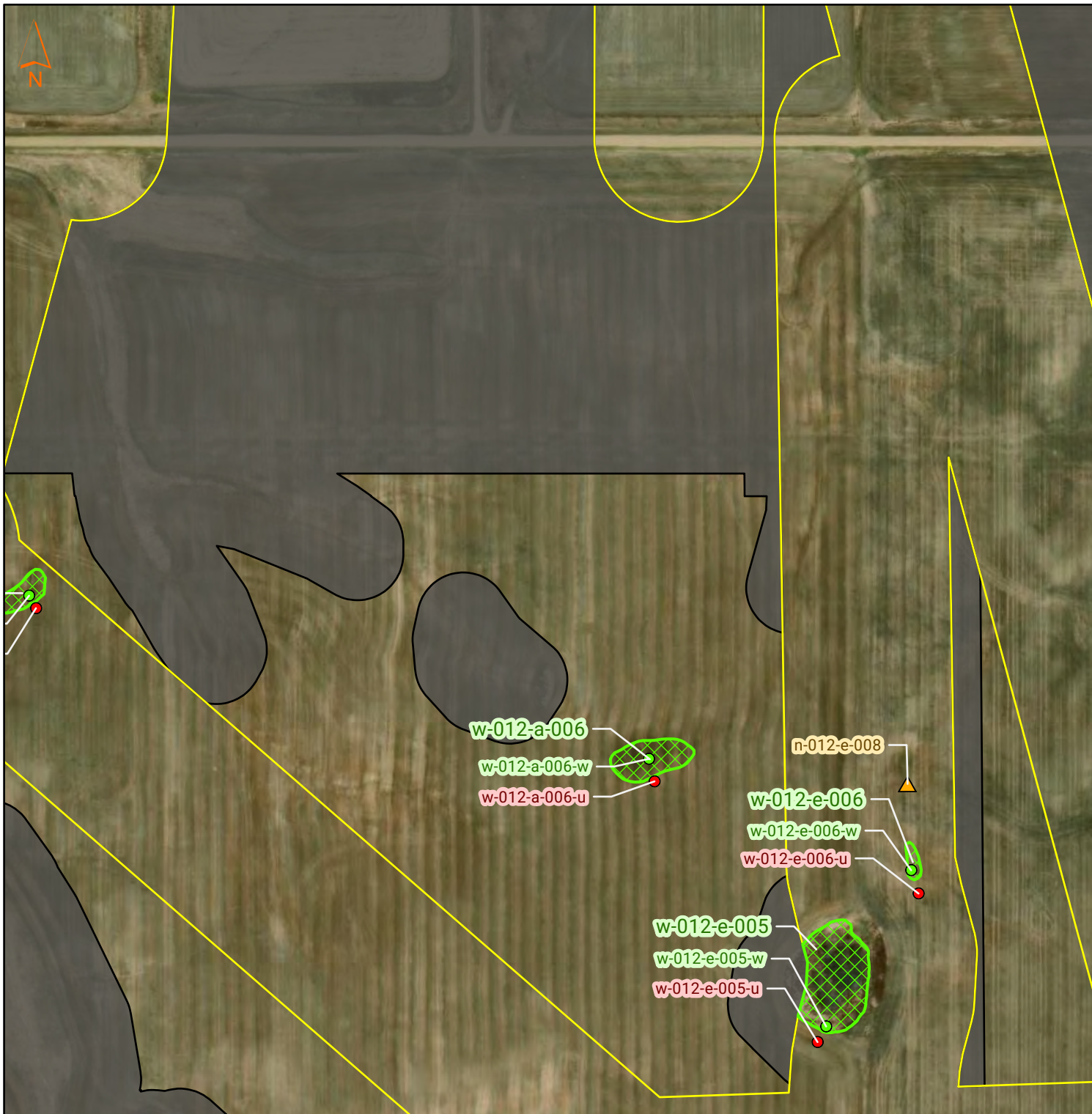




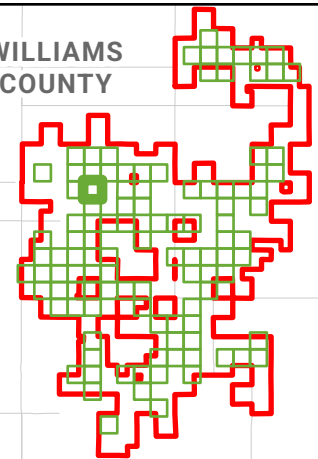
**Survey Results
Homestead Wind, LLC
Apex Clean Energy
Williams County, North Dakota**

Map 32 of 115



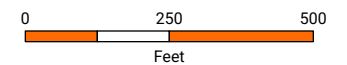
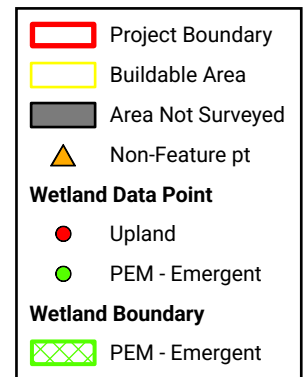


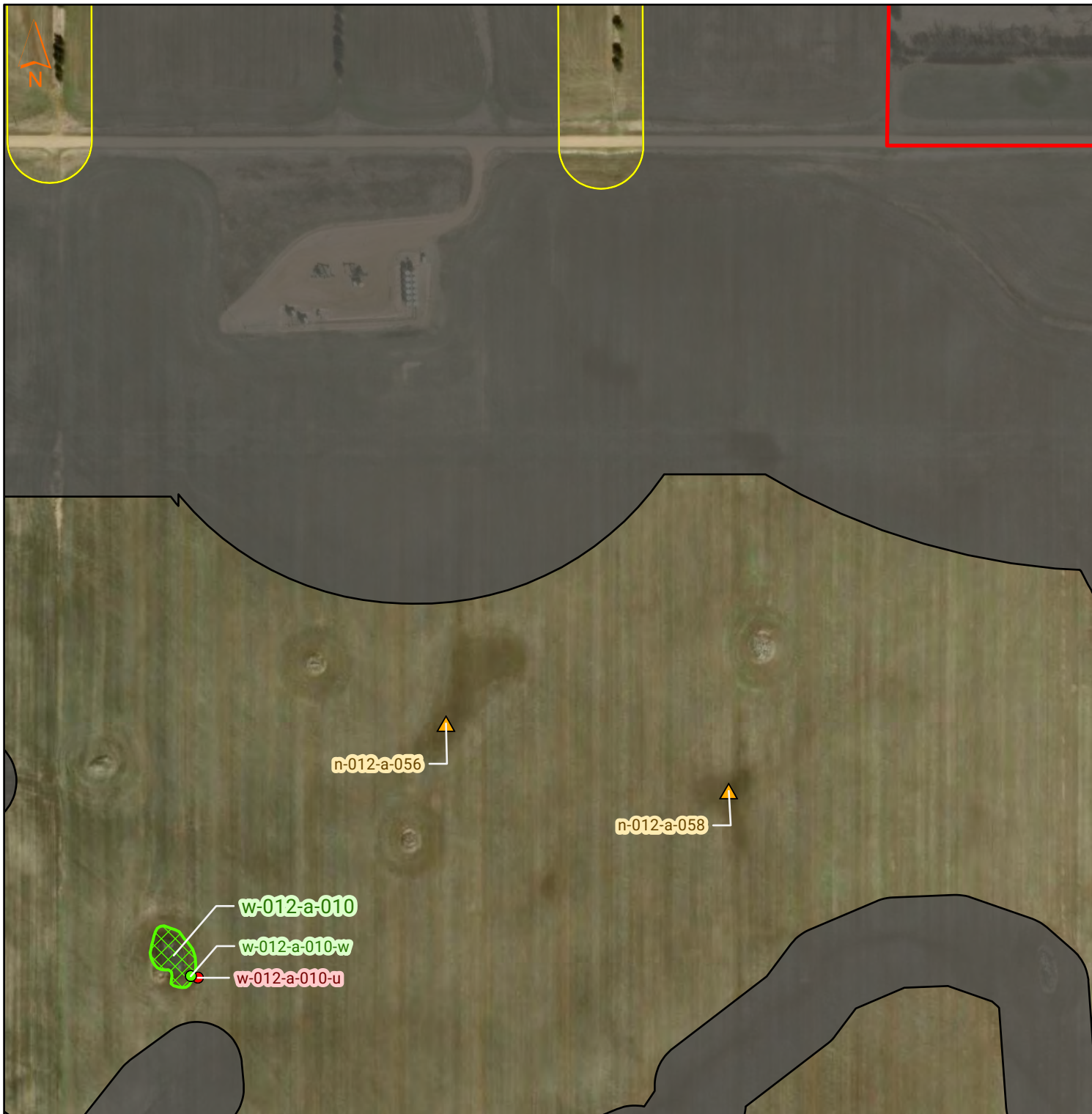
WILLIAMS COUNTY



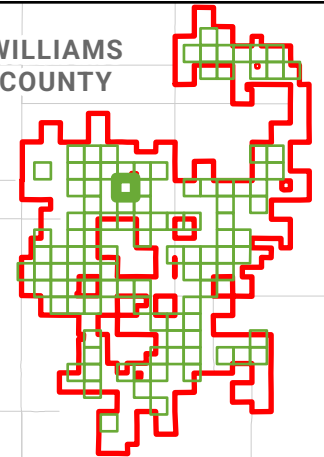
**Survey Results
Homestead Wind, LLC
Apex Clean Energy
Williams County, North Dakota**

Map 33 of 115



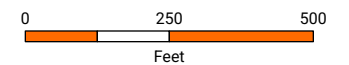
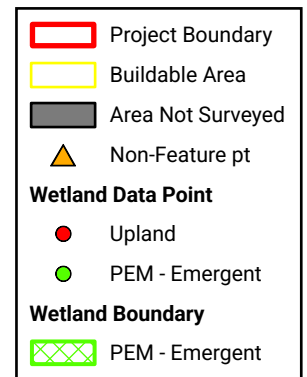


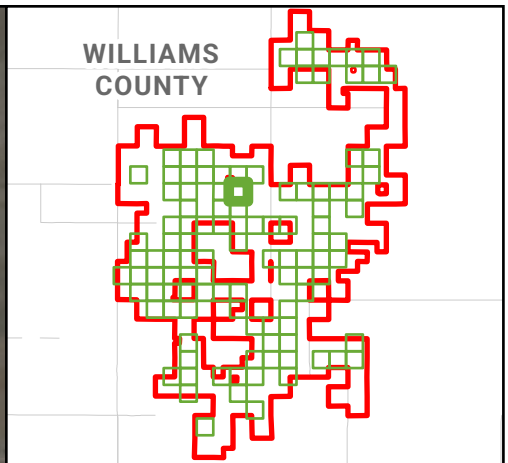
WILLIAMS COUNTY



**Survey Results
Homestead Wind, LLC
Apex Clean Energy
Williams County, North Dakota**








Map 34 of 115

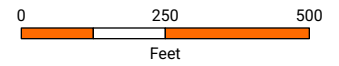




**Survey Results
Homestead Wind, LLC
Apex Clean Energy
Williams County, North Dakota**

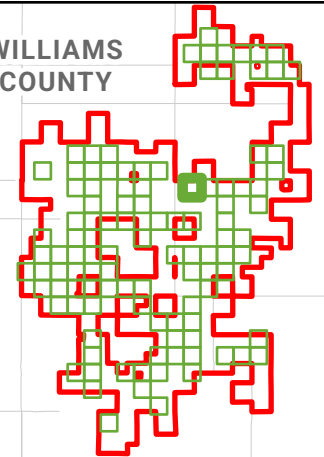
Map 35 of 115

-  Project Boundary
-  Buildable Area
-  Area Not Surveyed
-  Non-Feature pt
- Wetland Data Point**
-  Upland
-  PEM - Emergent
- Wetland Boundary**
-  PEM - Emergent



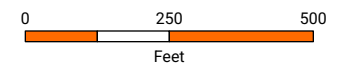
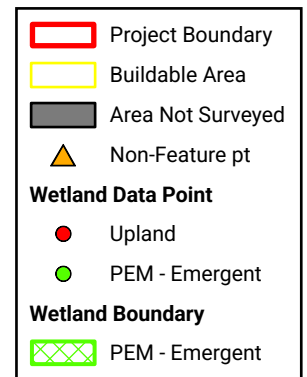


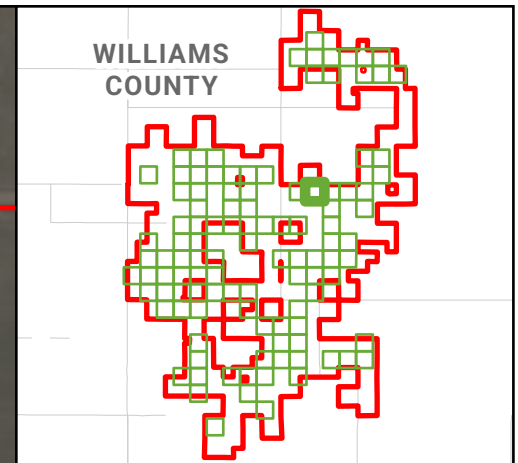
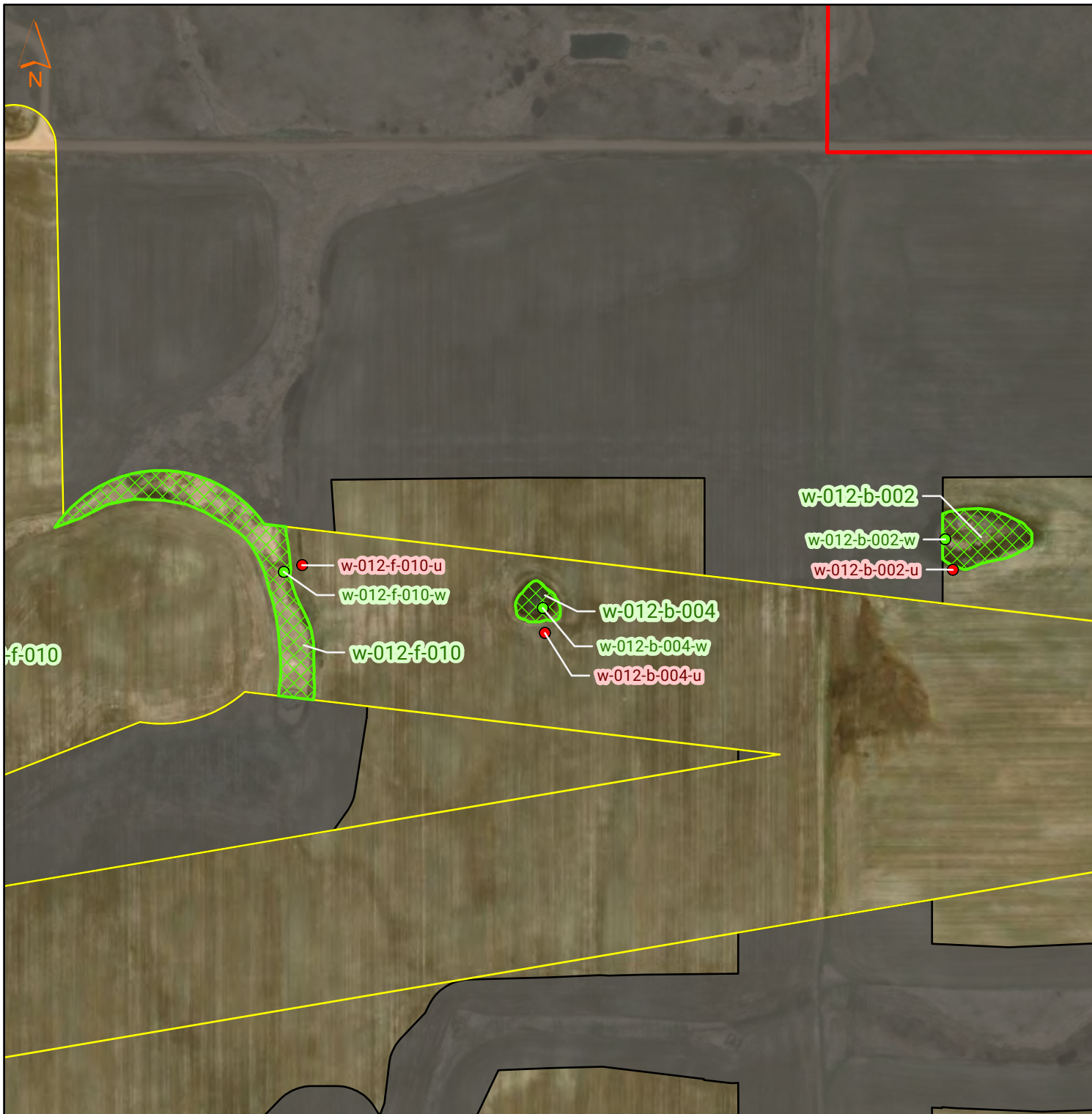
WILLIAMS COUNTY



**Survey Results
Homestead Wind, LLC
Apex Clean Energy
Williams County, North Dakota**

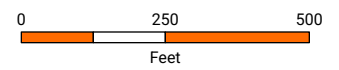
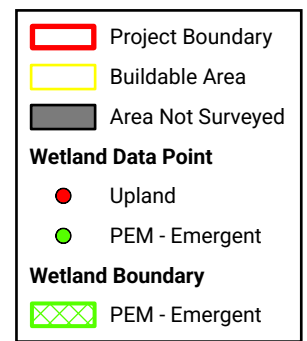
Map 36 of 115

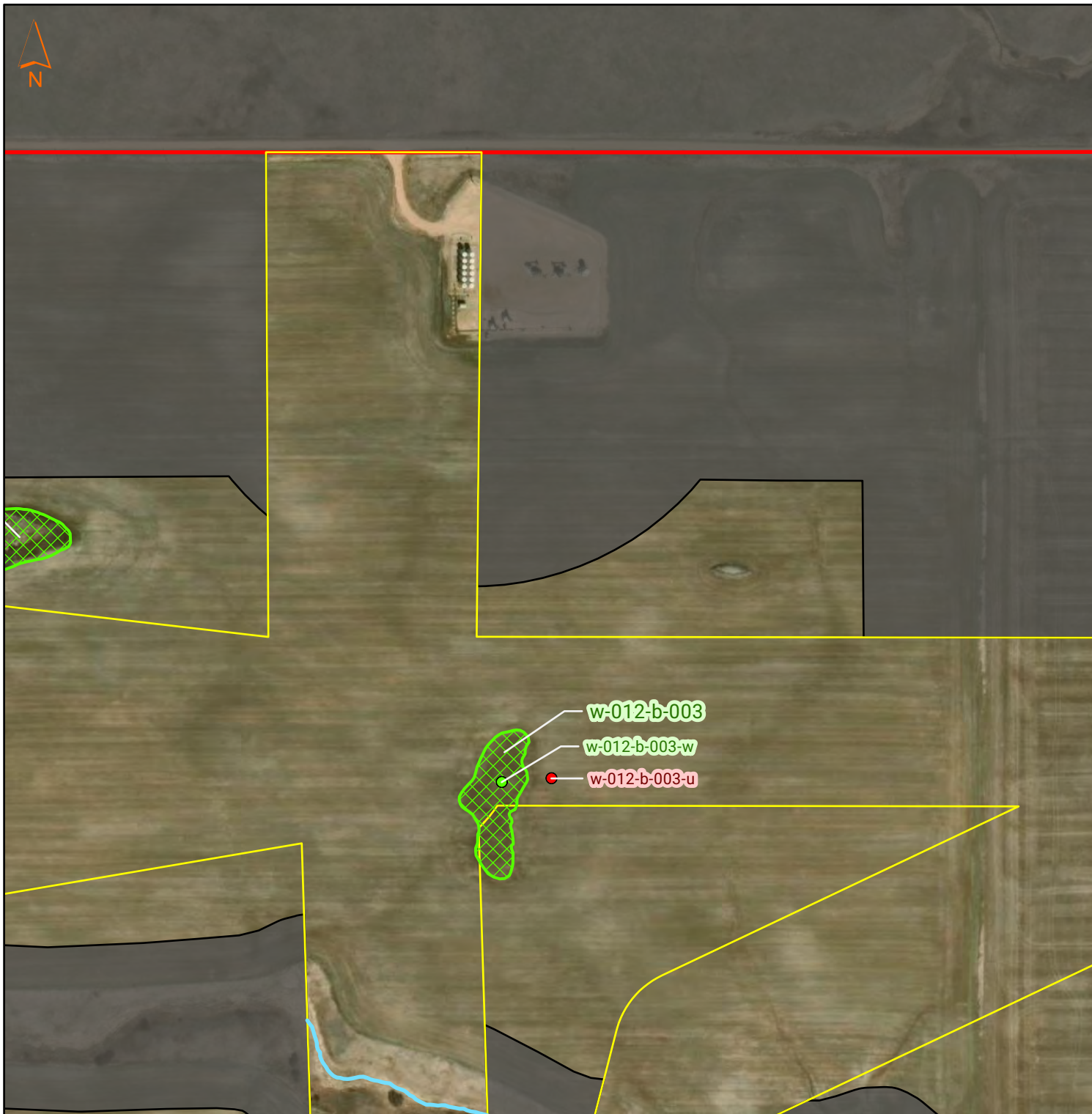




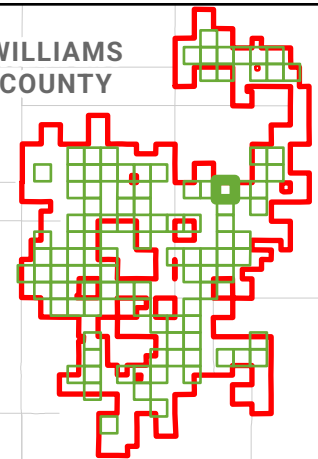
**Survey Results
Homestead Wind, LLC
Apex Clean Energy
Williams County, North Dakota**

Map 37 of 115



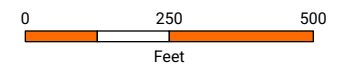
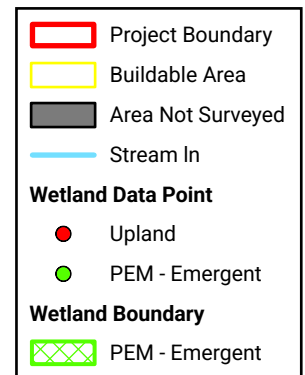


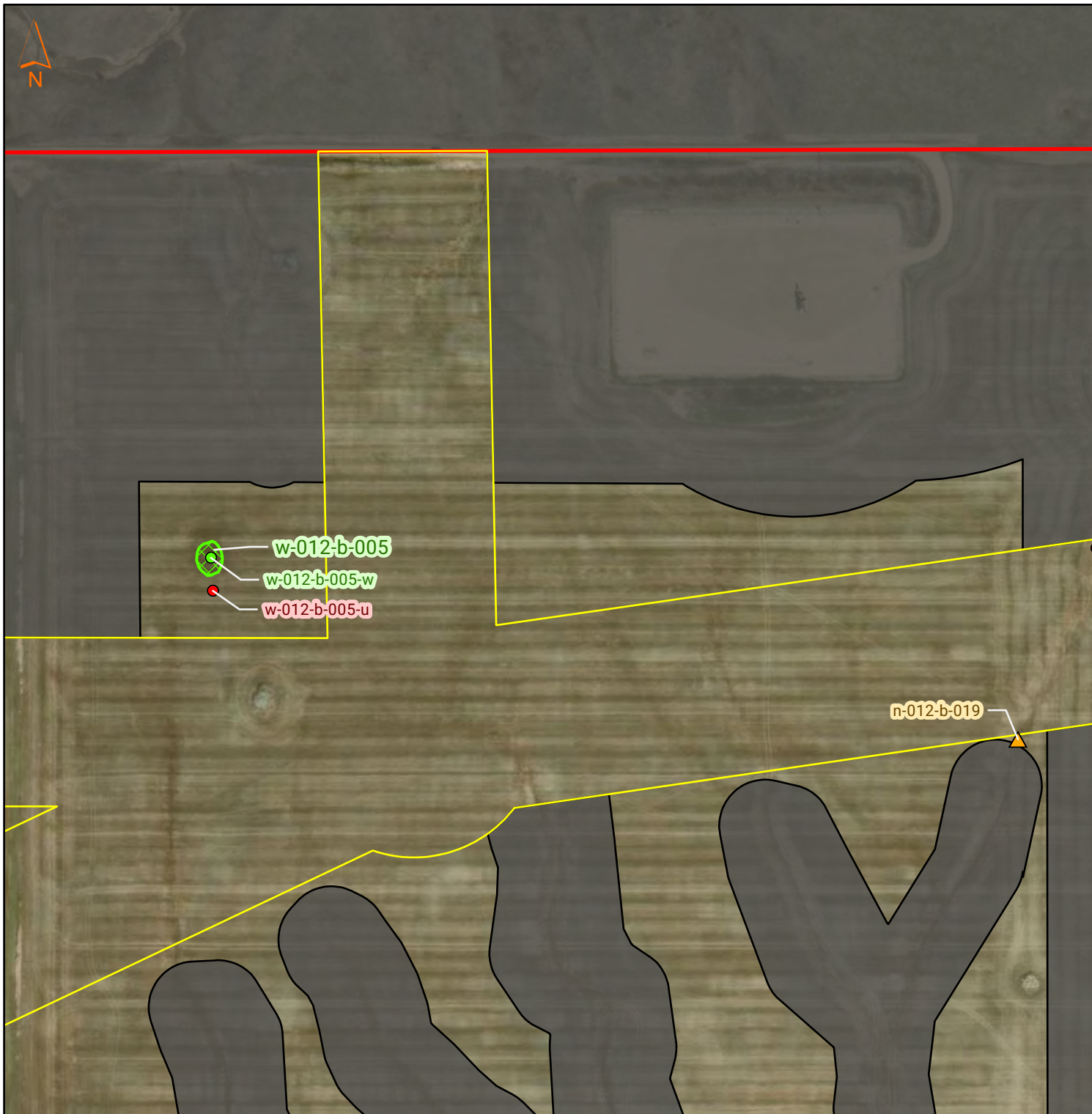
WILLIAMS COUNTY



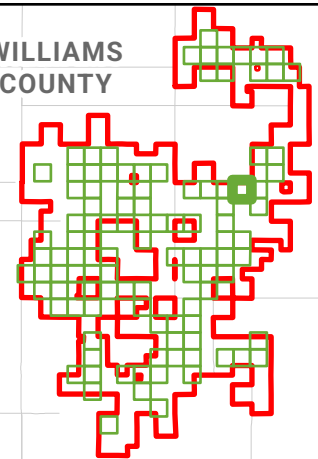
**Survey Results
Homestead Wind, LLC
Apex Clean Energy
Williams County, North Dakota**

Map 38 of 115



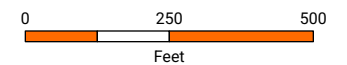
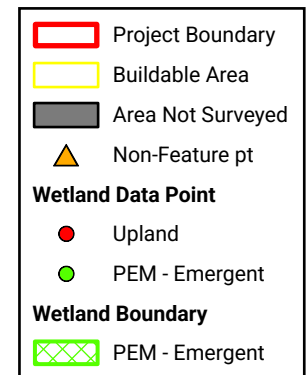


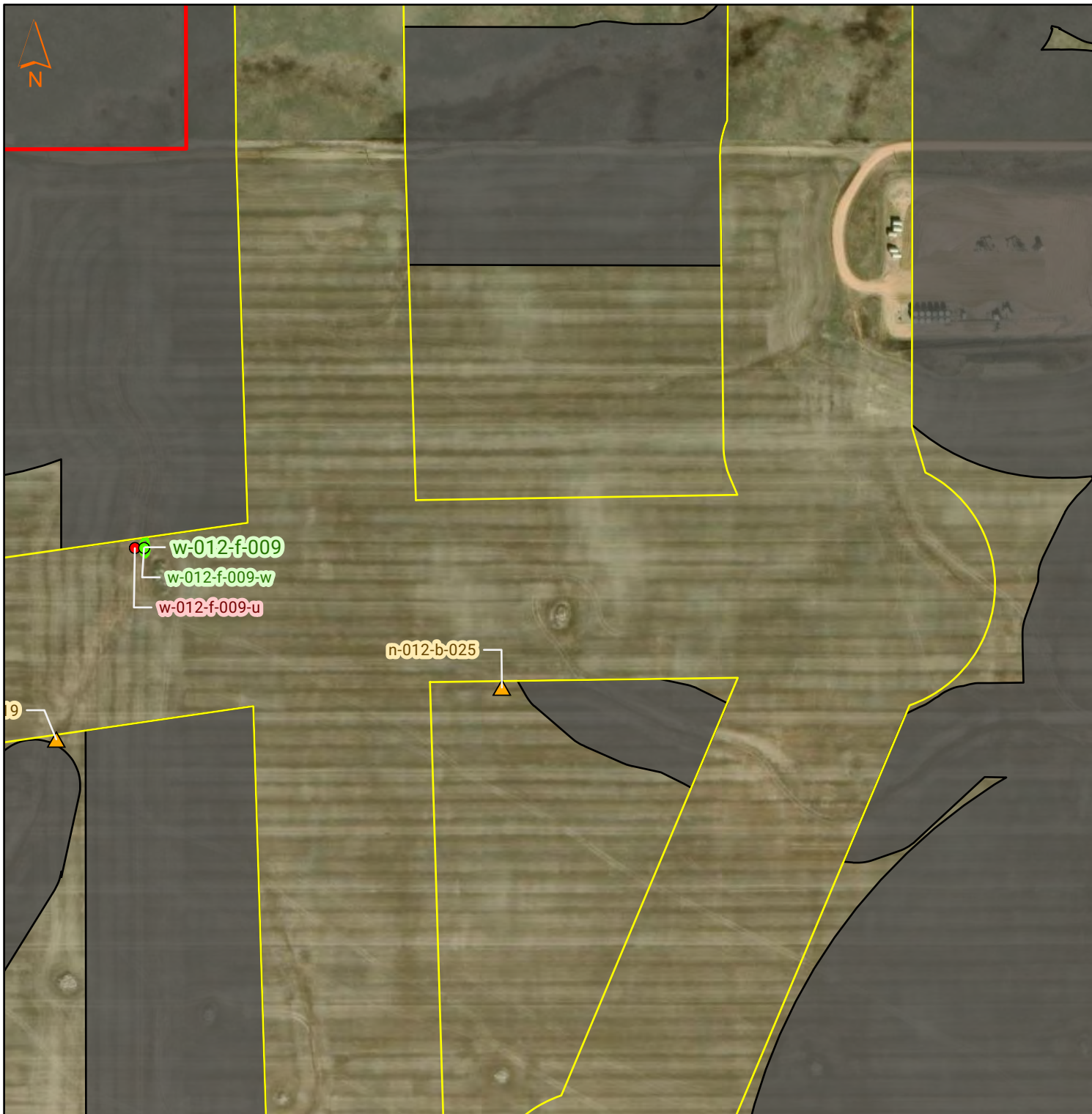
WILLIAMS COUNTY



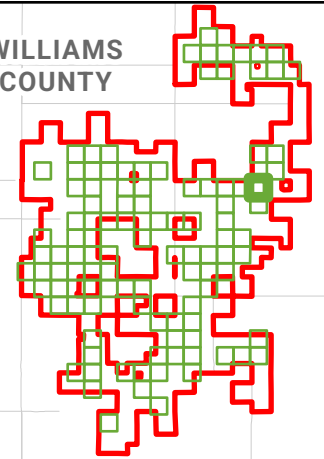
**Survey Results
Homestead Wind, LLC
Apex Clean Energy
Williams County, North Dakota**

Map 39 of 115



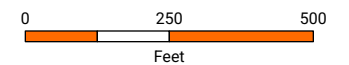
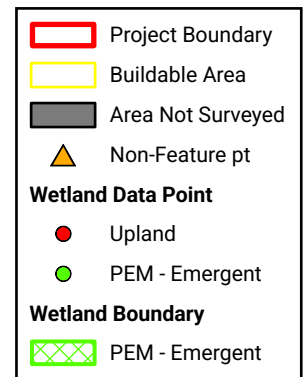


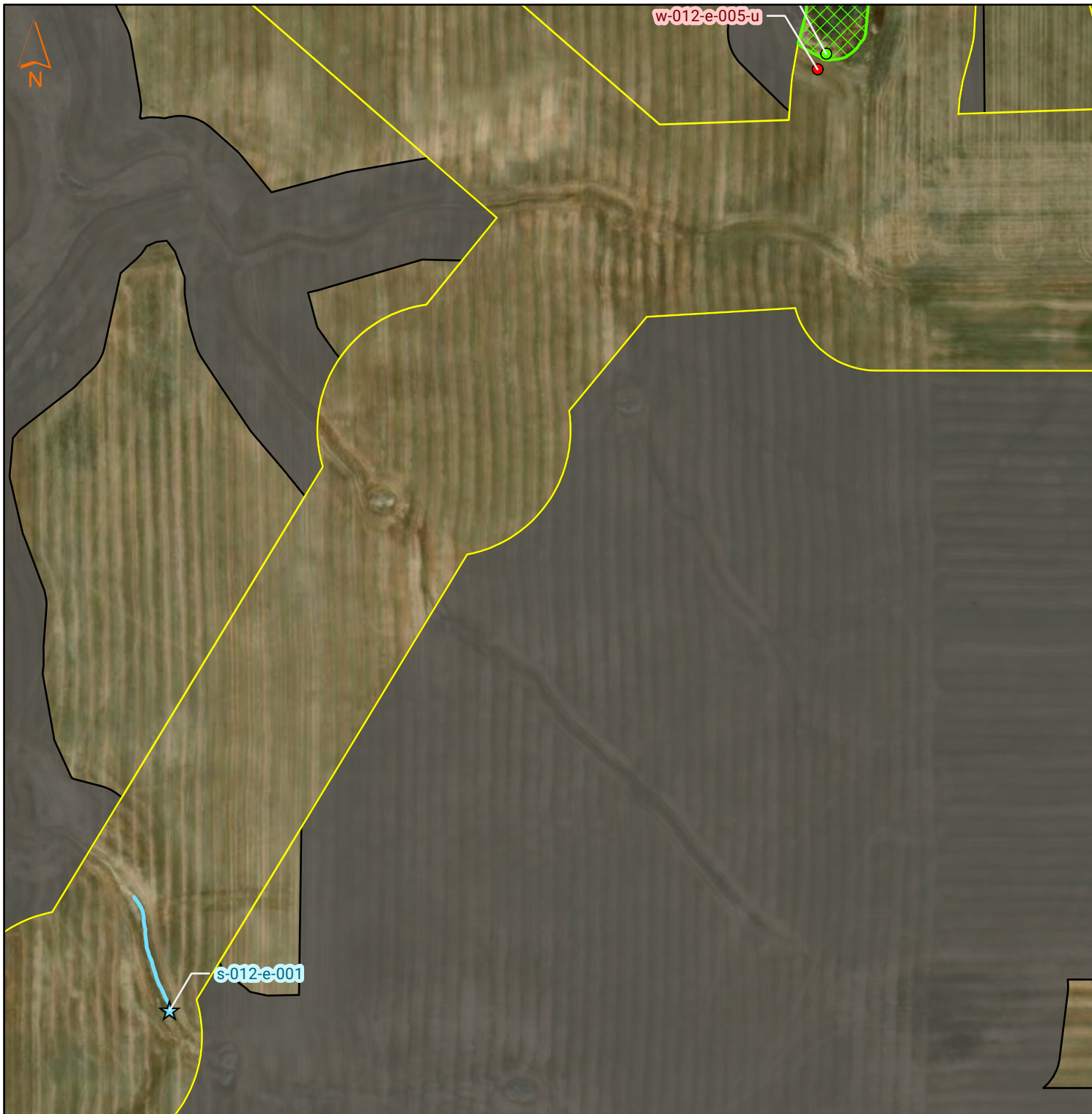
WILLIAMS COUNTY



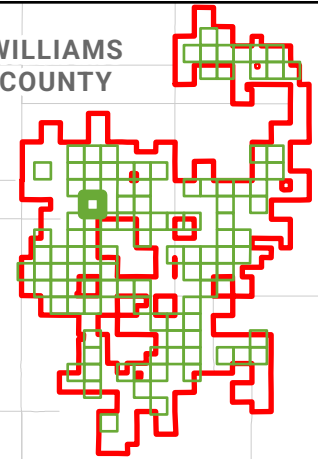
**Survey Results
Homestead Wind, LLC
Apex Clean Energy
Williams County, North Dakota**

Map 40 of 115



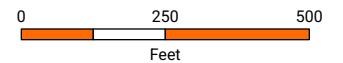
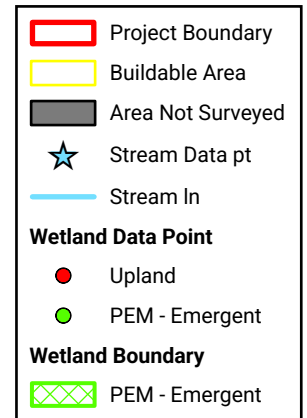


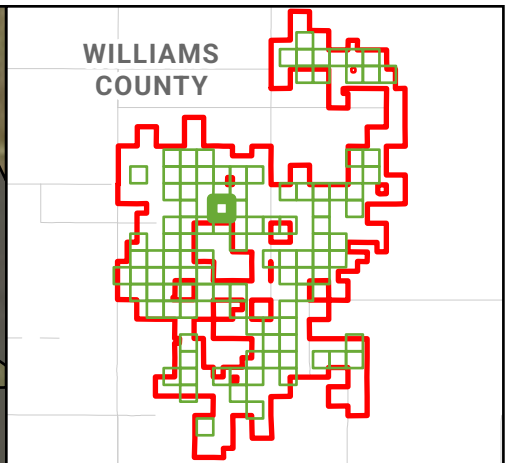
WILLIAMS COUNTY



**Survey Results
Homestead Wind, LLC
Apex Clean Energy
Williams County, North Dakota**

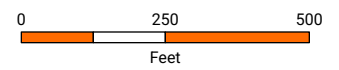
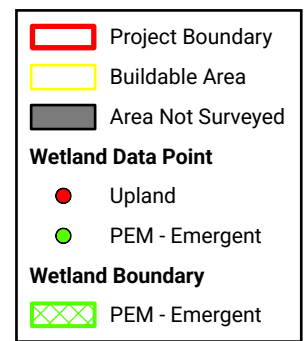
Map 41 of 115

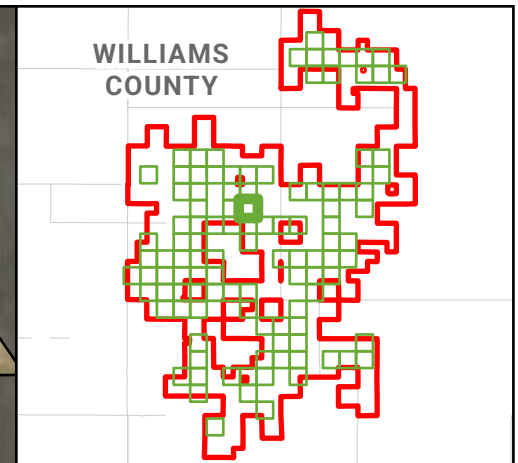




**Survey Results
Homestead Wind, LLC
Apex Clean Energy
Williams County, North Dakota**

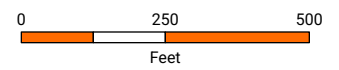
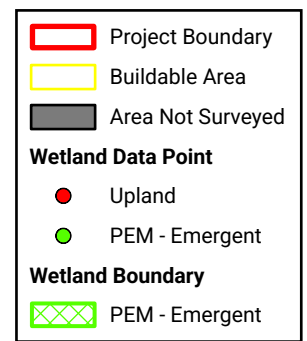
Map 42 of 115





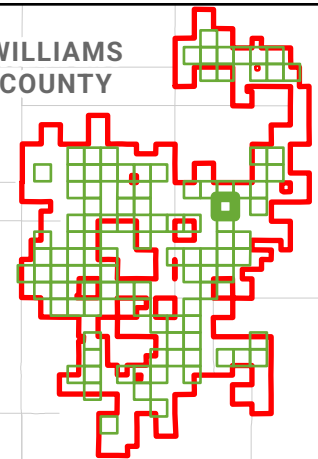
**Survey Results
Homestead Wind, LLC
Apex Clean Energy
Williams County, North Dakota**

Map 43 of 115



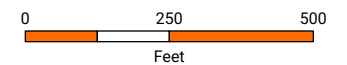
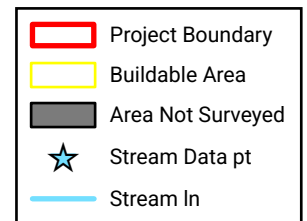


WILLIAMS COUNTY



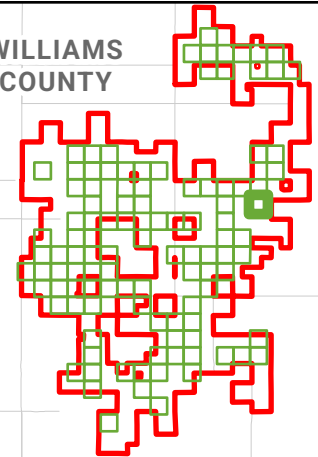
**Survey Results
Homestead Wind, LLC
Apex Clean Energy
Williams County, North Dakota**

Map 44 of 115



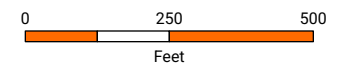
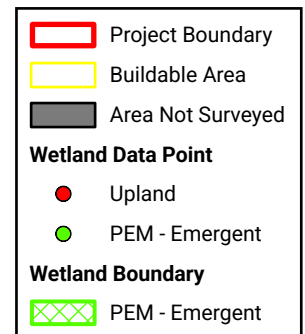


WILLIAMS COUNTY



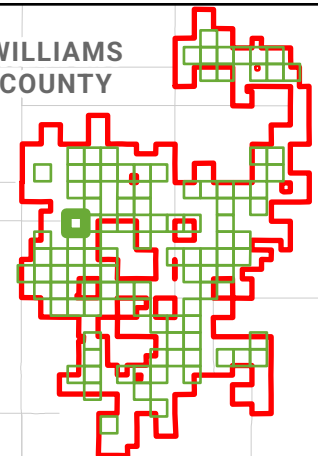
**Survey Results
Homestead Wind, LLC
Apex Clean Energy
Williams County, North Dakota**

Map 45 of 115



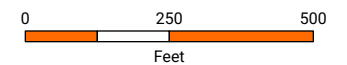
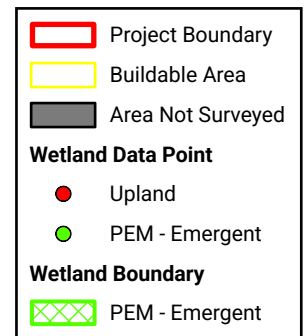


WILLIAMS COUNTY



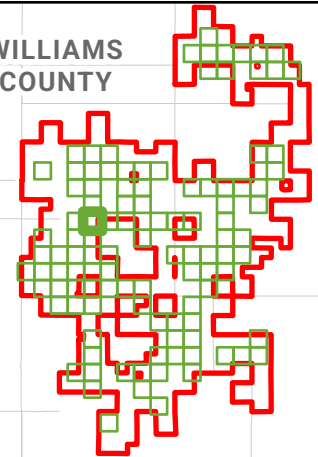
**Survey Results
Homestead Wind, LLC
Apex Clean Energy
Williams County, North Dakota**

Map 46 of 115



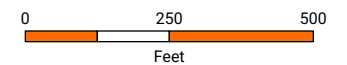
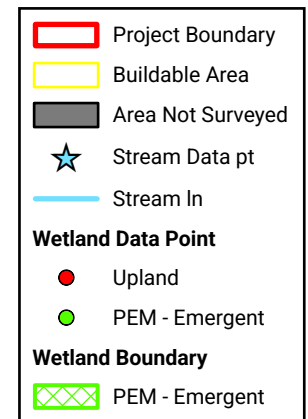


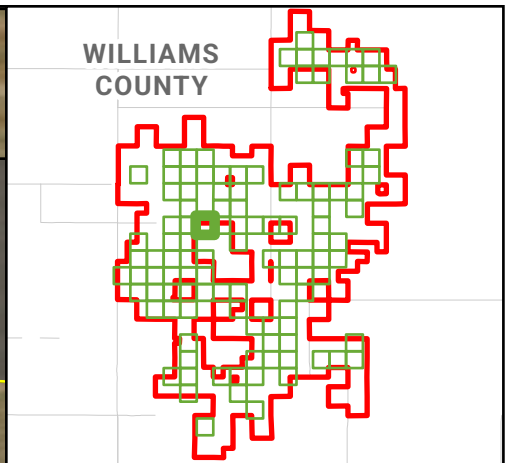
WILLIAMS COUNTY



**Survey Results
Homestead Wind, LLC
Apex Clean Energy
Williams County, North Dakota**

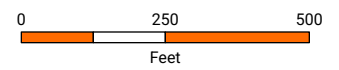
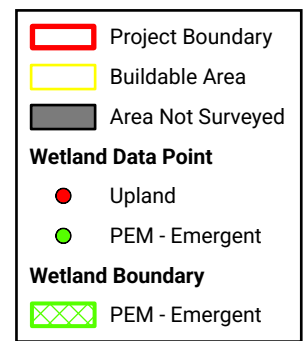
Map 47 of 115





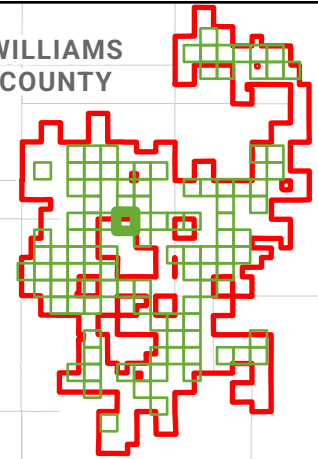
**Survey Results
Homestead Wind, LLC
Apex Clean Energy
Williams County, North Dakota**

Map 48 of 115



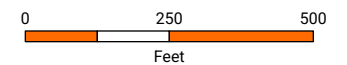
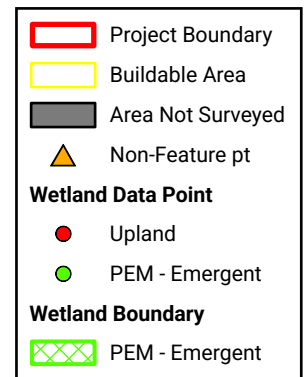


WILLIAMS COUNTY



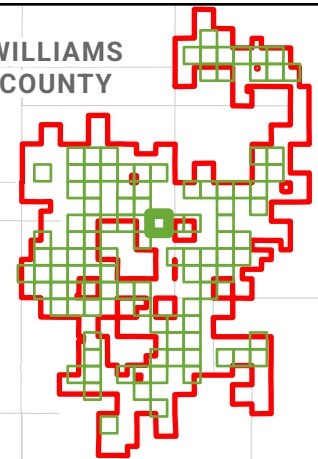
Survey Results
Homestead Wind, LLC
Apex Clean Energy
Williams County, North Dakota

Map 49 of 115



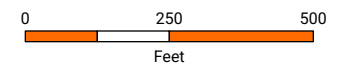
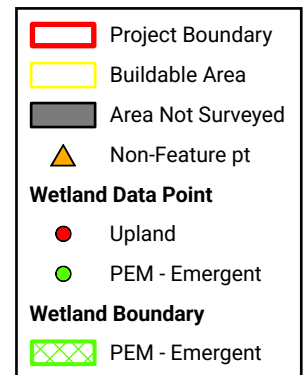


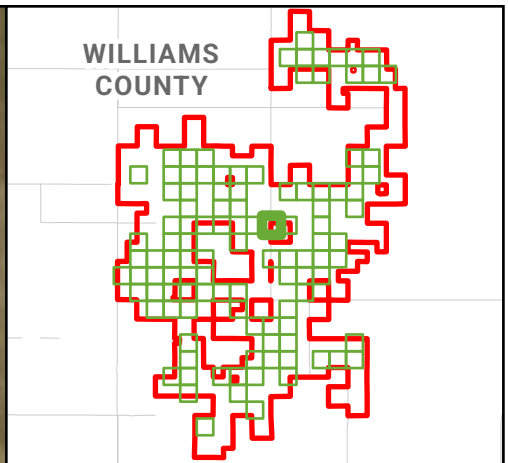
WILLIAMS COUNTY



**Survey Results
Homestead Wind, LLC
Apex Clean Energy
Williams County, North Dakota**








Map 50 of 115

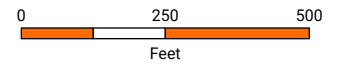




**Survey Results
Homestead Wind, LLC
Apex Clean Energy
Williams County, North Dakota**

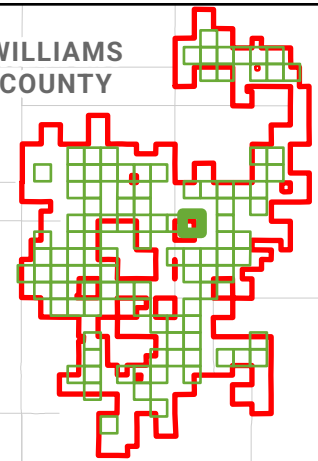
Map 51 of 115

-  Project Boundary
-  Buildable Area
-  Area Not Surveyed
-  Non-Feature pt
- Wetland Data Point**
 -  Upland
 -  PEM - Emergent
- Wetland Boundary**
 -  PEM - Emergent



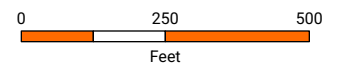
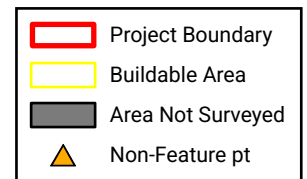


WILLIAMS COUNTY



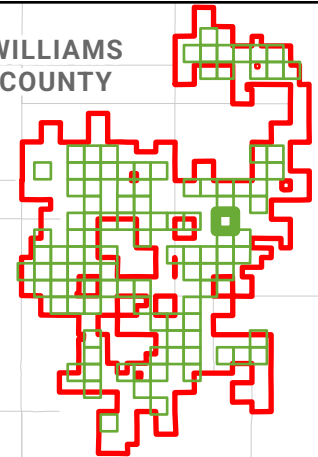
Survey Results
Homestead Wind, LLC
Apex Clean Energy
Williams County, North Dakota

Map 52 of 115



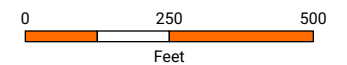
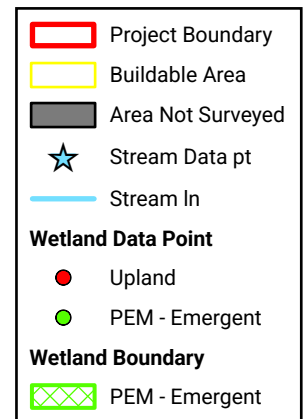


WILLIAMS COUNTY



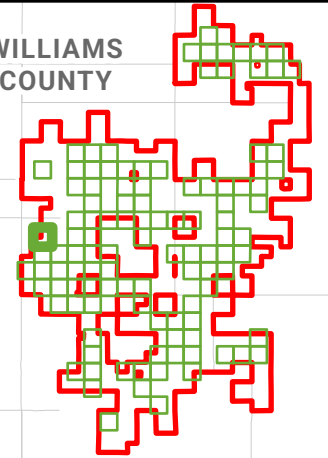
**Survey Results
Homestead Wind, LLC
Apex Clean Energy
Williams County, North Dakota**

Map 53 of 115



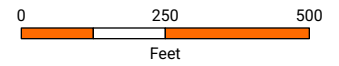
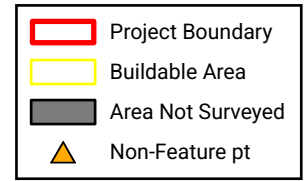


WILLIAMS COUNTY



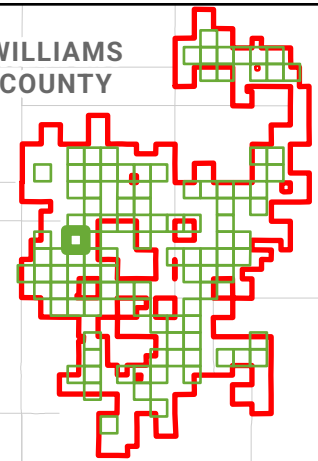
Survey Results
Homestead Wind, LLC
Apex Clean Energy
Williams County, North Dakota

Map 54 of 115



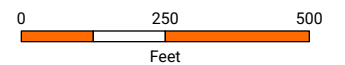
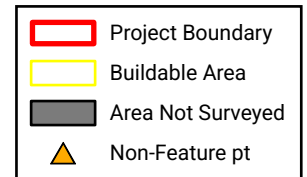


WILLIAMS
COUNTY



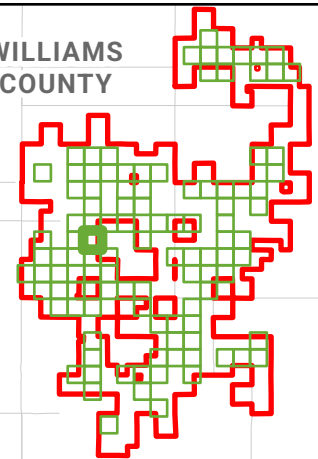
**Survey Results
Homestead Wind, LLC
Apex Clean Energy
Williams County, North Dakota**

Map 55 of 115



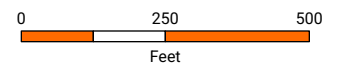
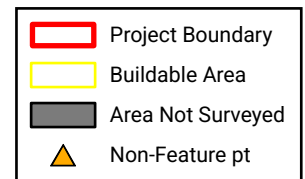


WILLIAMS COUNTY



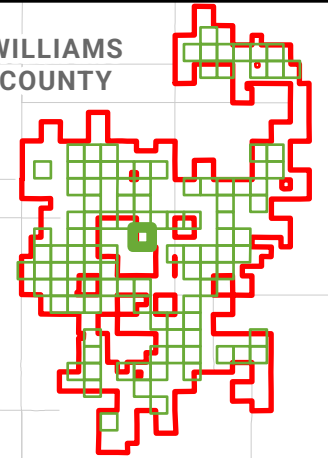
**Survey Results
Homestead Wind, LLC
Apex Clean Energy
Williams County, North Dakota**

Map 56 of 115



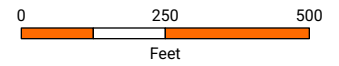
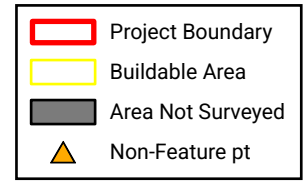


WILLIAMS COUNTY



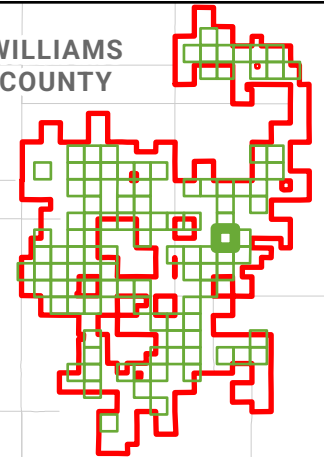
Survey Results
Homestead Wind, LLC
Apex Clean Energy
Williams County, North Dakota

Map 57 of 115



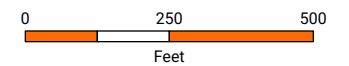
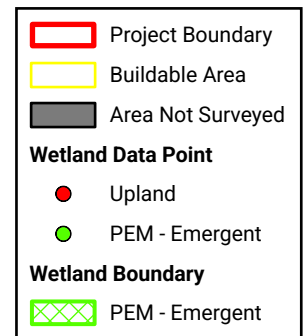


WILLIAMS COUNTY



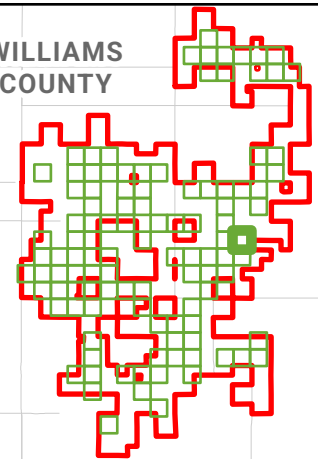
**Survey Results
Homestead Wind, LLC
Apex Clean Energy
Williams County, North Dakota**

Map 58 of 115



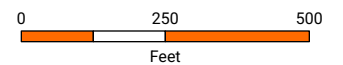
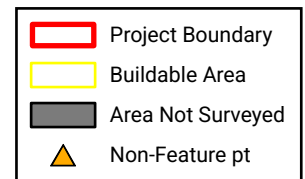


WILLIAMS COUNTY



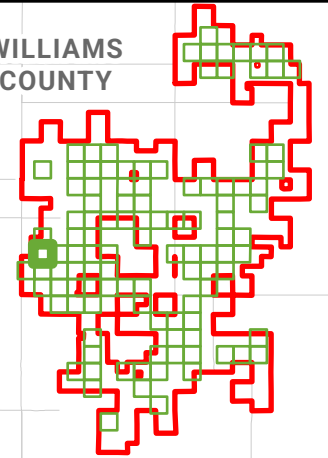
**Survey Results
Homestead Wind, LLC
Apex Clean Energy
Williams County, North Dakota**

Map 59 of 115



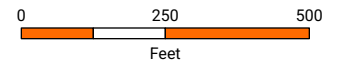
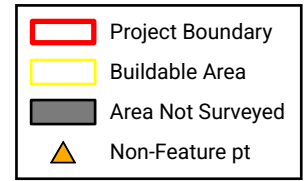


WILLIAMS COUNTY



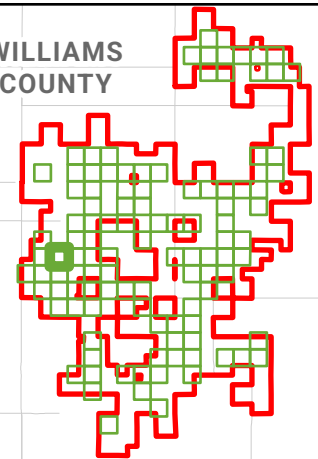
Survey Results
Homestead Wind, LLC
Apex Clean Energy
Williams County, North Dakota

Map 60 of 115



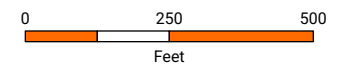
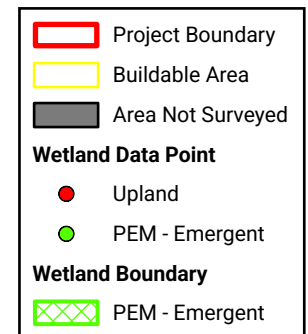


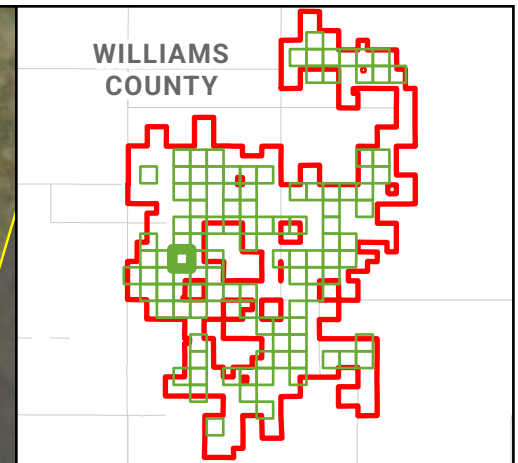

WILLIAMS COUNTY



**Survey Results
Homestead Wind, LLC
Apex Clean Energy
Williams County, North Dakota**








Map 61 of 115



Survey Results
Homestead Wind, LLC
Apex Clean Energy
Williams County, North Dakota

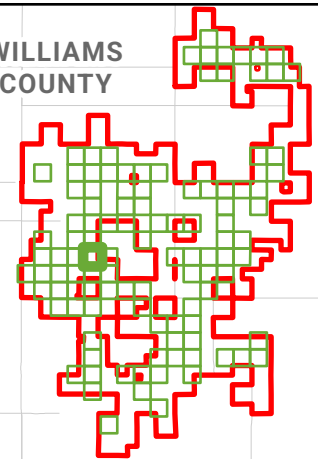
Map 62 of 115

	Project Boundary
	Buildable Area
	Area Not Surveyed
	Non-Feature pt
Wetland Data Point	
	Upland
	PEM - Emergent
Wetland Boundary	
	PEM - Emergent

0 250 500
Feet

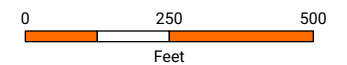
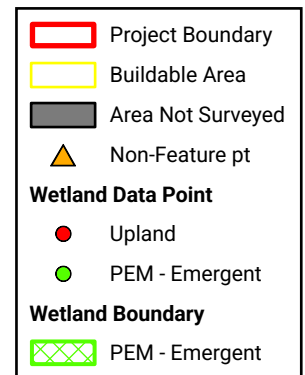


WILLIAMS COUNTY



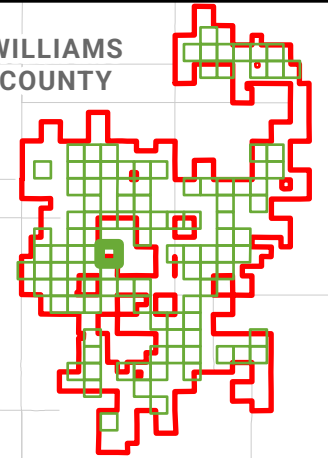
**Survey Results
Homestead Wind, LLC
Apex Clean Energy
Williams County, North Dakota**

Map 63 of 115



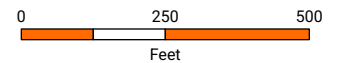
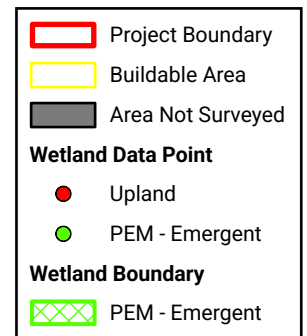


WILLIAMS COUNTY



**Survey Results
Homestead Wind, LLC
Apex Clean Energy
Williams County, North Dakota**

Map 64 of 115



70th St NW

w-012-f-002-u
w-012-f-002-w
w-012-f-002
w-012-f-003-w
w-012-f-003-u w-012-f-003

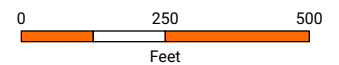
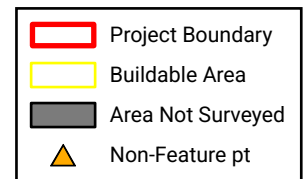


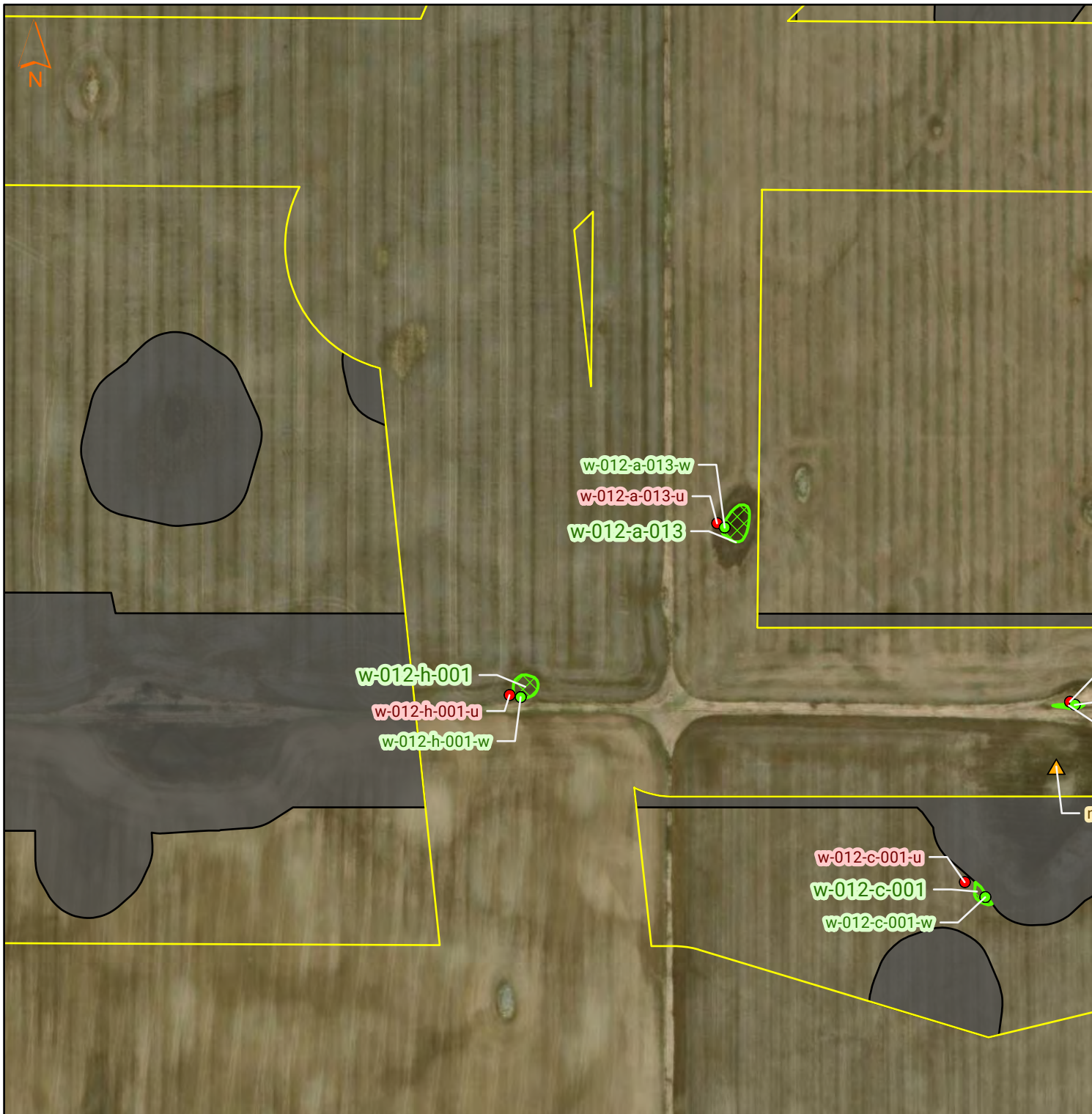
WILLIAMS COUNTY



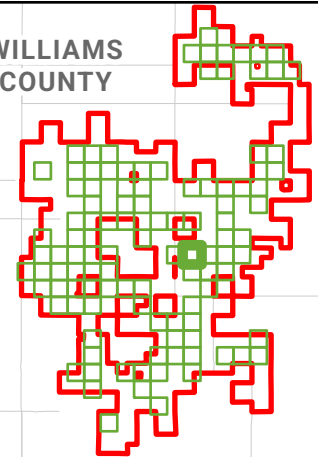
**Survey Results
Homestead Wind, LLC
Apex Clean Energy
Williams County, North Dakota**

Map 65 of 115



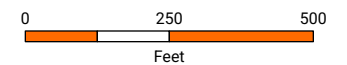
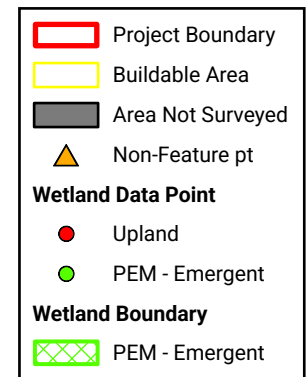


WILLIAMS COUNTY



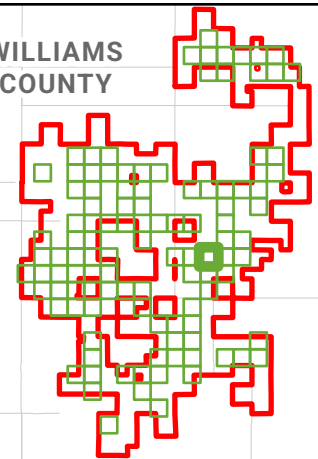
**Survey Results
Homestead Wind, LLC
Apex Clean Energy
Williams County, North Dakota**

Map 66 of 115



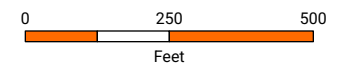
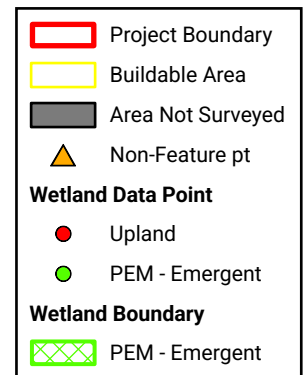


WILLIAMS COUNTY



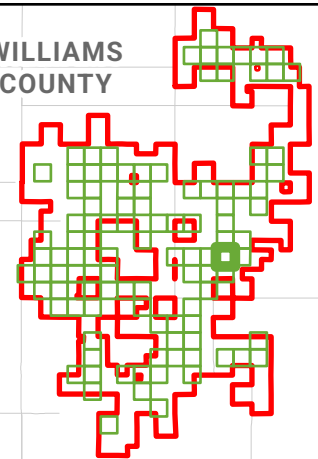
**Survey Results
Homestead Wind, LLC
Apex Clean Energy
Williams County, North Dakota**

Map 67 of 115



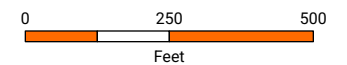
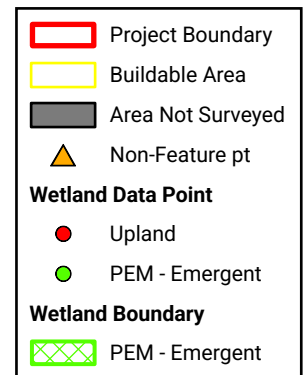


WILLIAMS COUNTY



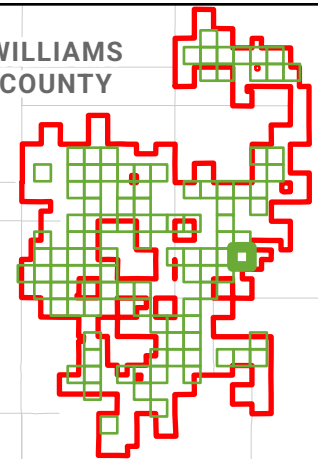
**Survey Results
Homestead Wind, LLC
Apex Clean Energy
Williams County, North Dakota**

Map 68 of 115



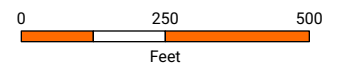
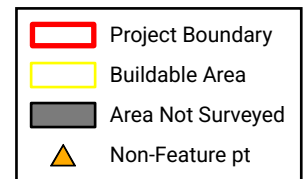


WILLIAMS COUNTY



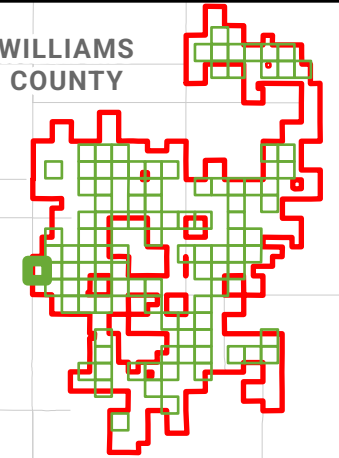
**Survey Results
Homestead Wind, LLC
Apex Clean Energy
Williams County, North Dakota**

Map 69 of 115











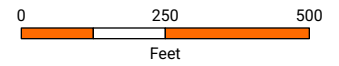
WILLIAMS COUNTY



Survey Results
Homestead Wind, LLC
Apex Clean Energy
Williams County, North Dakota

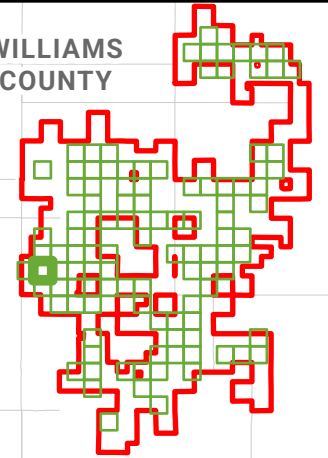
Map 70 of 115

-  Project Boundary
-  Buildable Area
-  Area Not Surveyed
- Wetland Data Point**
 -  Upland
 -  PEM - Emergent
- Wetland Boundary**
 -  PEM - Emergent



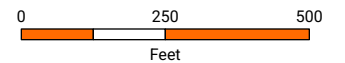
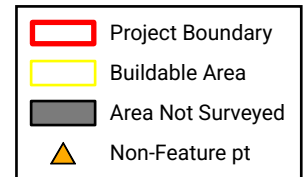


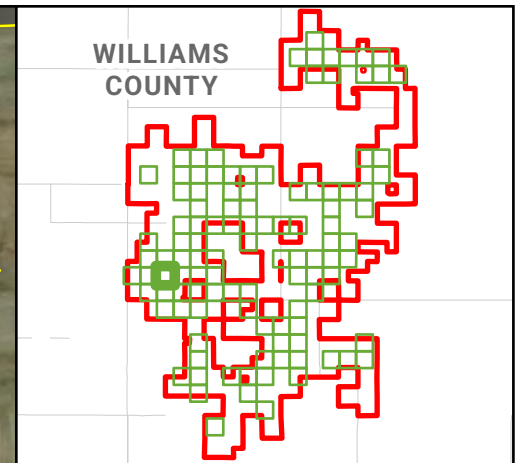
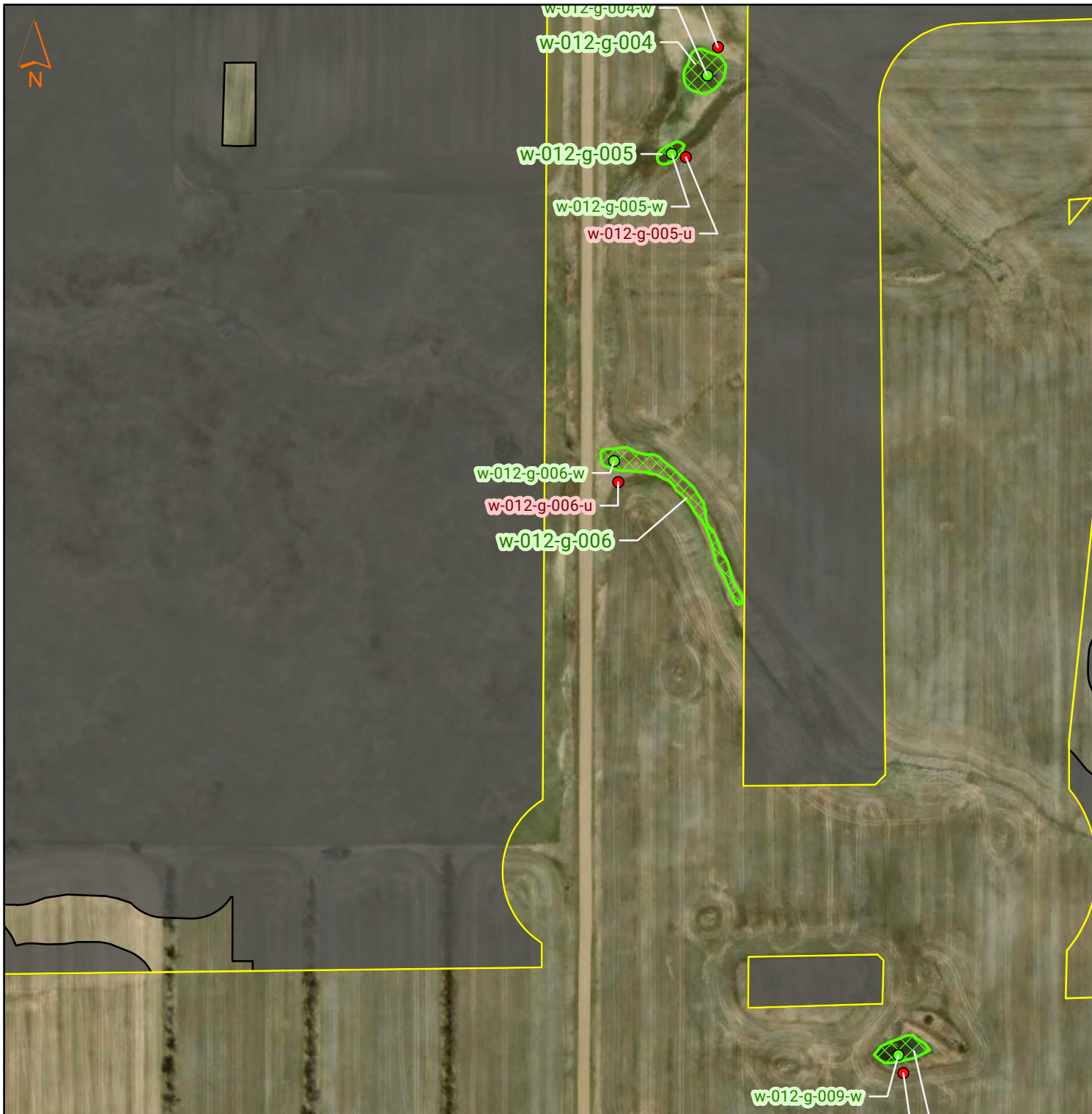
WILLIAMS
COUNTY



Survey Results
Homestead Wind, LLC
Apex Clean Energy
Williams County, North Dakota







Map 71 of 115

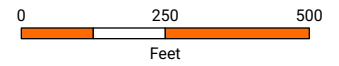


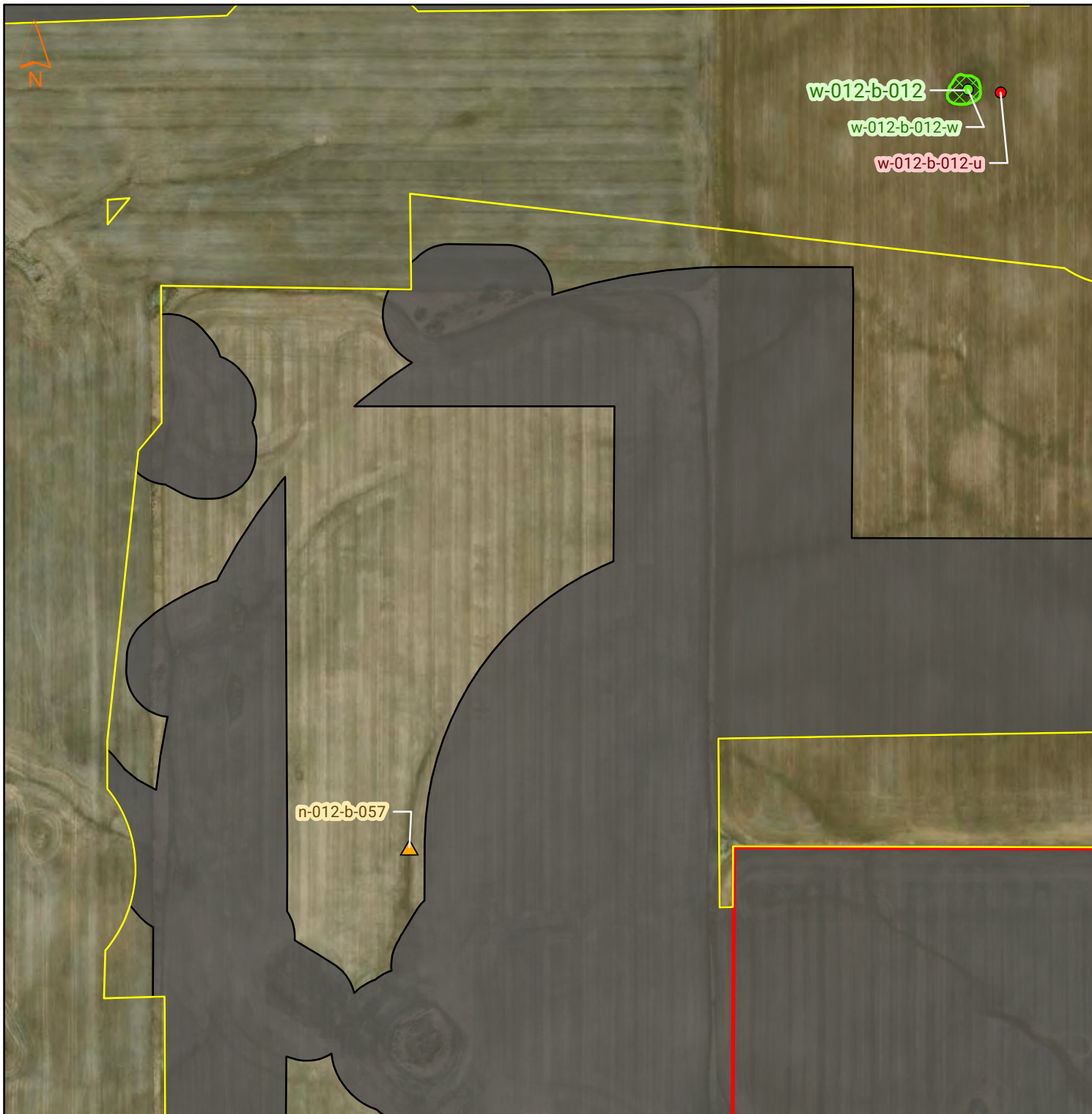


**Survey Results
Homestead Wind, LLC
Apex Clean Energy
Williams County, North Dakota**

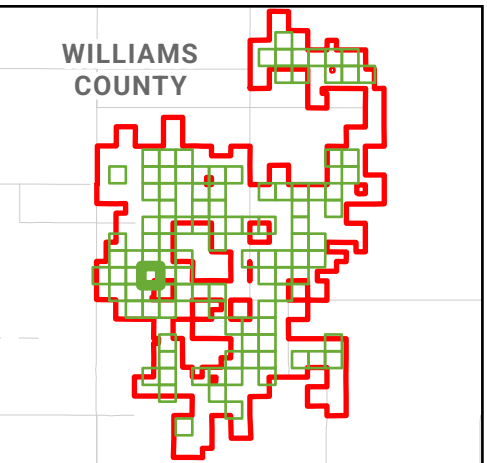
Map 72 of 115

-  Project Boundary
-  Buildable Area
-  Area Not Surveyed
- Wetland Data Point**
 -  Upland
 -  PEM - Emergent
- Wetland Boundary**
 -  PEM - Emergent





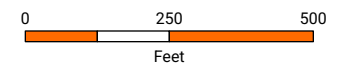
WILLIAMS COUNTY



**Survey Results
Homestead Wind, LLC
Apex Clean Energy
Williams County, North Dakota**

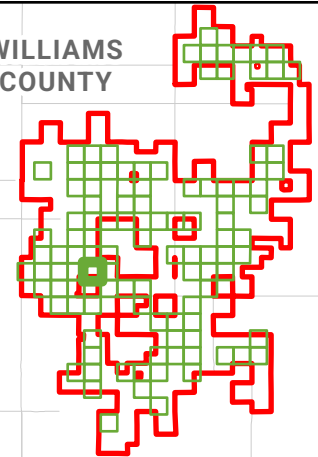
Map 73 of 115

- Project Boundary
- Buildable Area
- Area Not Surveyed
- ▲ Non-Feature pt
- Wetland Data Point**
- Upland
- PEM - Emergent
- Wetland Boundary**
- PEM - Emergent



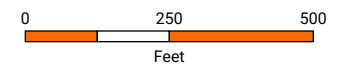
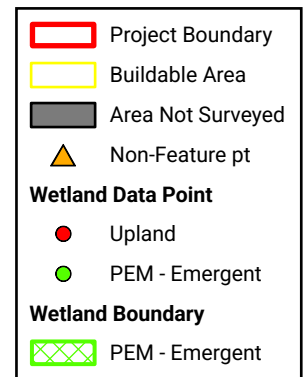


WILLIAMS COUNTY



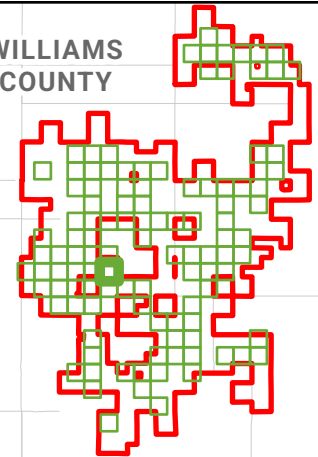
**Survey Results
Homestead Wind, LLC
Apex Clean Energy
Williams County, North Dakota**

Map 74 of 115



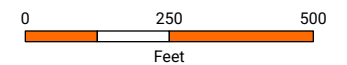
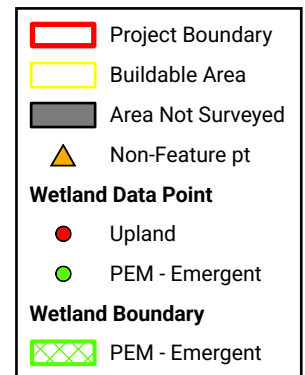


WILLIAMS COUNTY



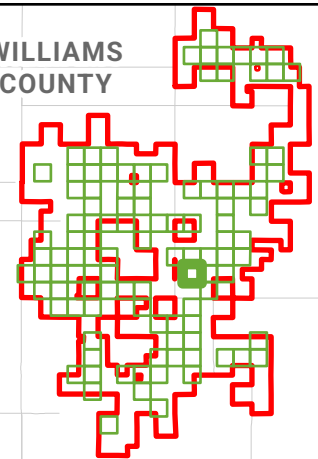
**Survey Results
Homestead Wind, LLC
Apex Clean Energy
Williams County, North Dakota**

Map 75 of 115



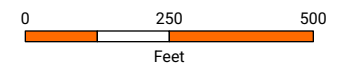
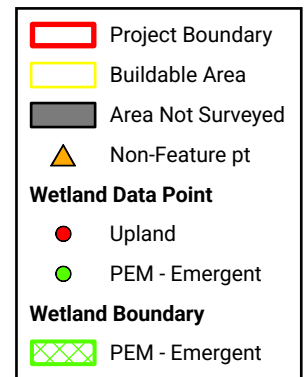


WILLIAMS COUNTY



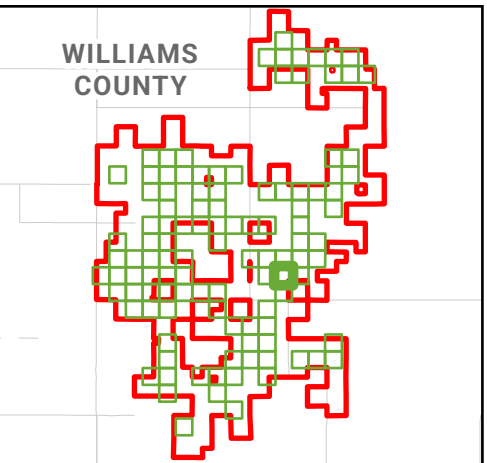
**Survey Results
Homestead Wind, LLC
Apex Clean Energy
Williams County, North Dakota**

Map 76 of 115



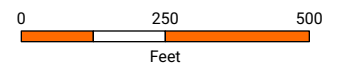
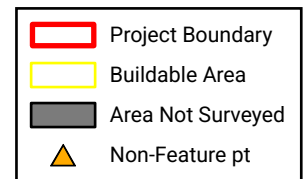


WILLIAMS COUNTY



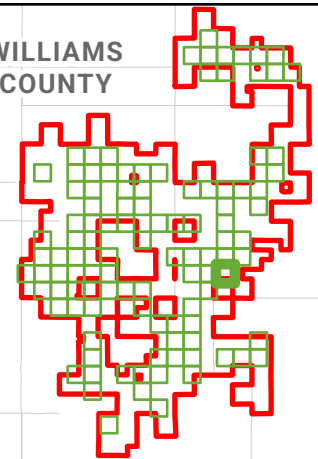
Survey Results
Homestead Wind, LLC
Apex Clean Energy
Williams County, North Dakota

Map 77 of 115



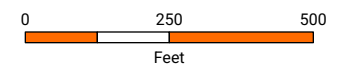
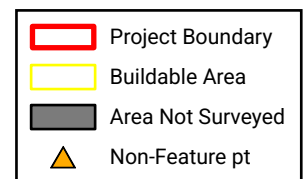


WILLIAMS COUNTY



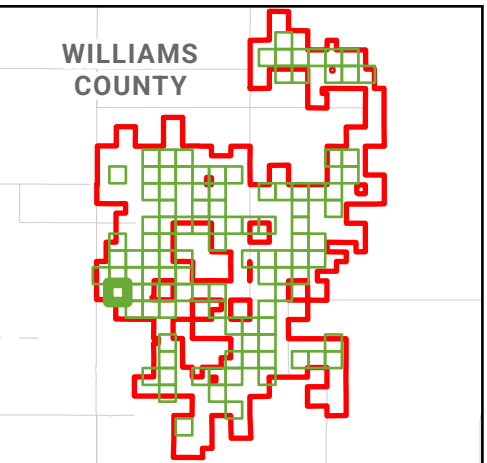
Survey Results
Homestead Wind, LLC
Apex Clean Energy
Williams County, North Dakota

Map 78 of 115












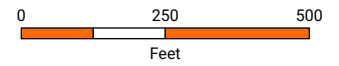
WILLIAMS COUNTY



**Survey Results
Homestead Wind, LLC
Apex Clean Energy
Williams County, North Dakota**

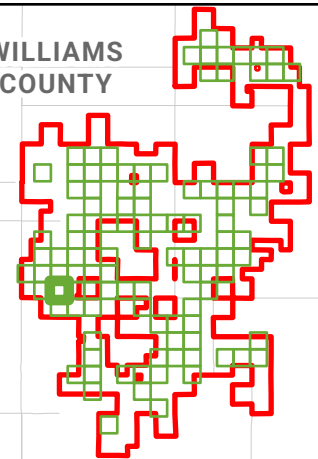
Map 79 of 115

-  Project Boundary
-  Buildable Area
-  Area Not Surveyed
-  Non-Feature pt
- Wetland Data Point**
-  Upland
-  PEM - Emergent
- Wetland Boundary**
-  PEM - Emergent



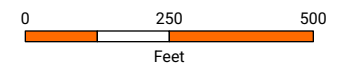
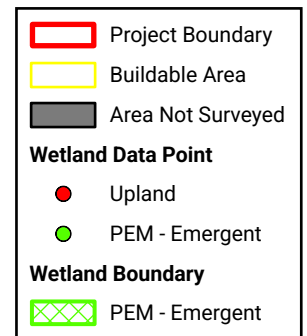


WILLIAMS COUNTY



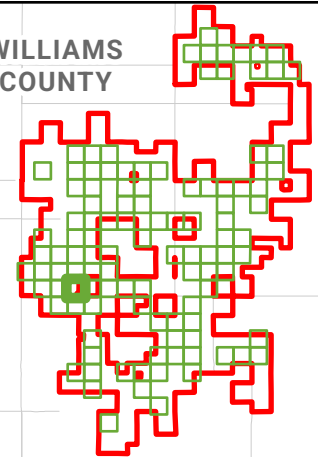
**Survey Results
Homestead Wind, LLC
Apex Clean Energy
Williams County, North Dakota**

Map 80 of 115



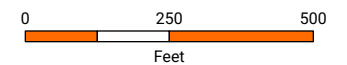
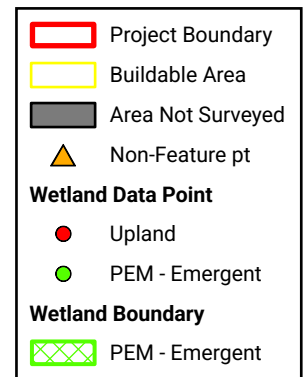


WILLIAMS COUNTY



**Survey Results
Homestead Wind, LLC
Apex Clean Energy
Williams County, North Dakota**

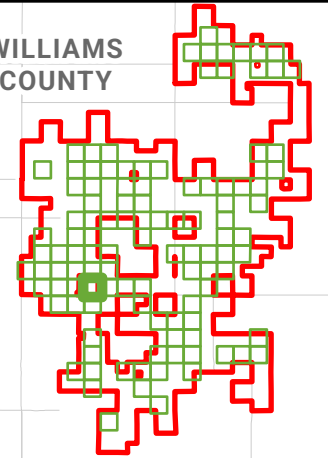
Map 81 of 115





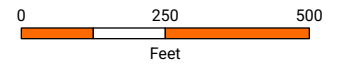
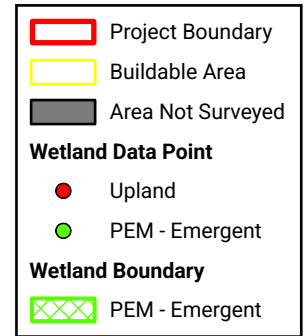
149th Ave NW

WILLIAMS COUNTY



Survey Results
Homestead Wind, LLC
Apex Clean Energy
Williams County, North Dakota

Map 82 of 115



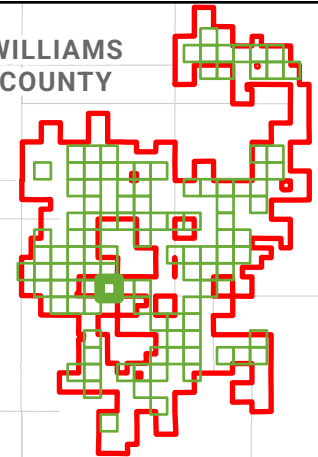
w-012-g-012

w-012-g-012-w

w-012-g-012-u

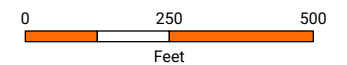
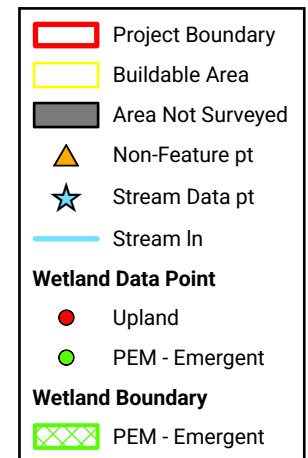


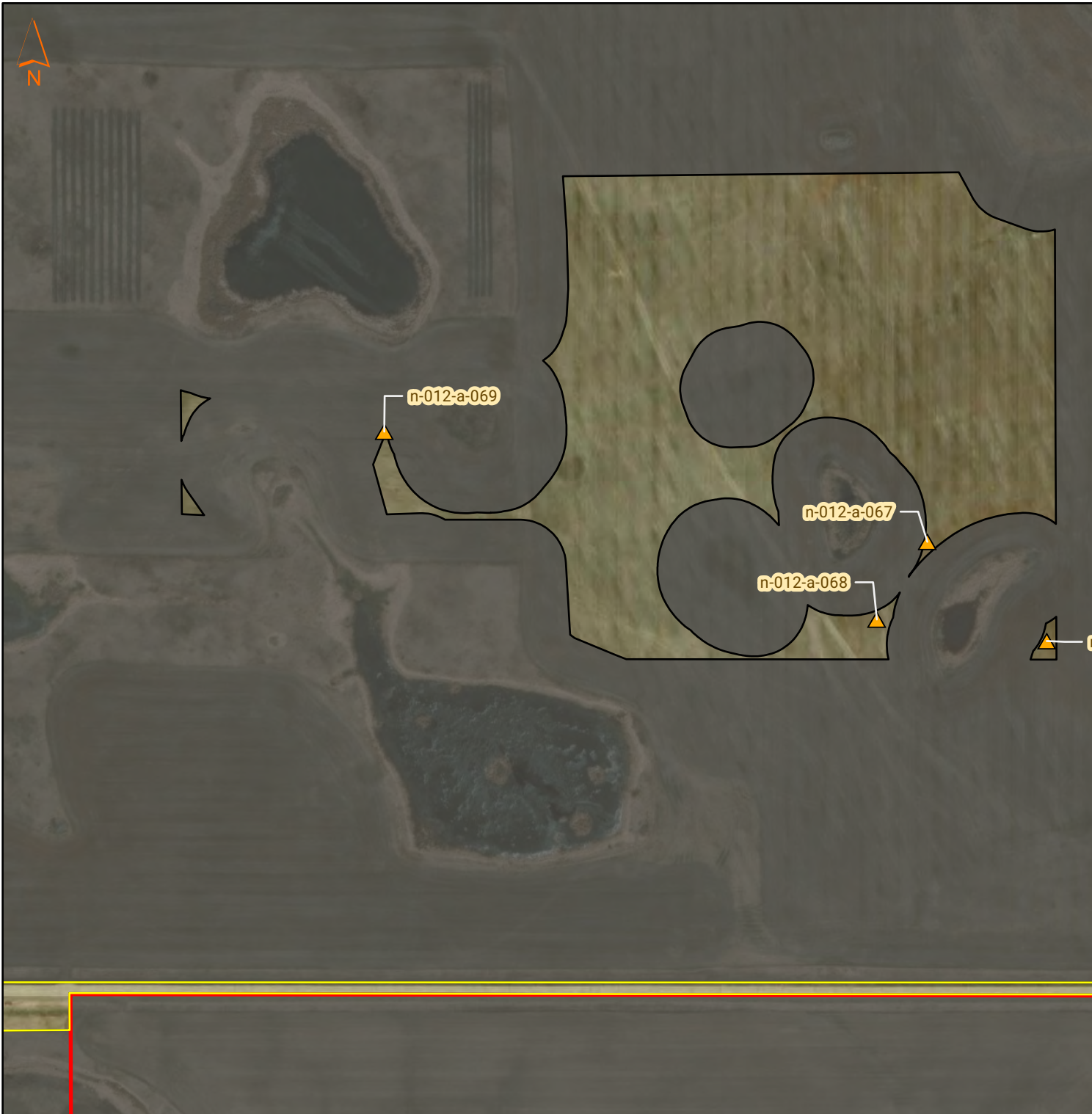
WILLIAMS COUNTY



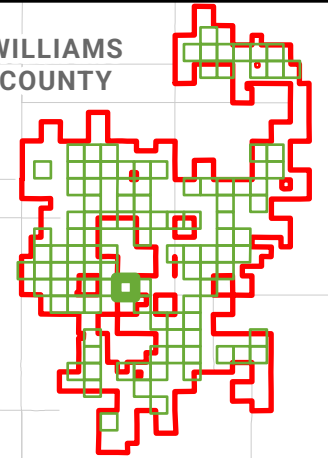
**Survey Results
Homestead Wind, LLC
Apex Clean Energy
Williams County, North Dakota**

Map 83 of 115



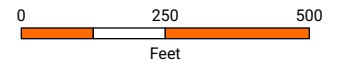
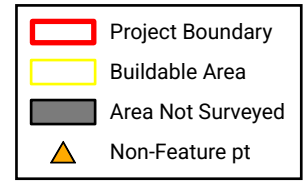


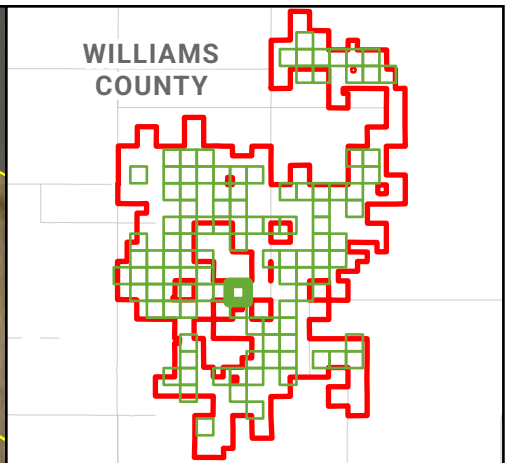
WILLIAMS COUNTY



Survey Results
Homestead Wind, LLC
Apex Clean Energy
Williams County, North Dakota

Map 84 of 115

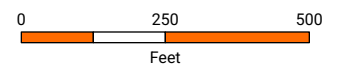




**Survey Results
Homestead Wind, LLC
Apex Clean Energy
Williams County, North Dakota**

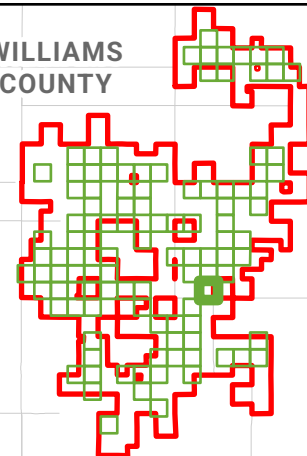
Map 85 of 115

- Project Boundary
- Buildable Area
- Area Not Surveyed
- ▲ Non-Feature pt
- Wetland Data Point**
- Upland
- PEM - Emergent
- Wetland Boundary**
- PEM - Emergent



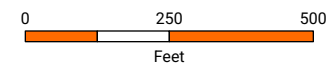
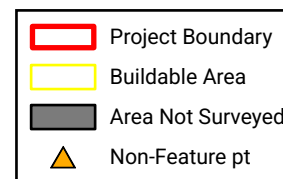


WILLIAMS COUNTY



**Survey Results
Homestead Wind, LLC
Apex Clean Energy
Williams County, North Dakota**

Map 86 of 115

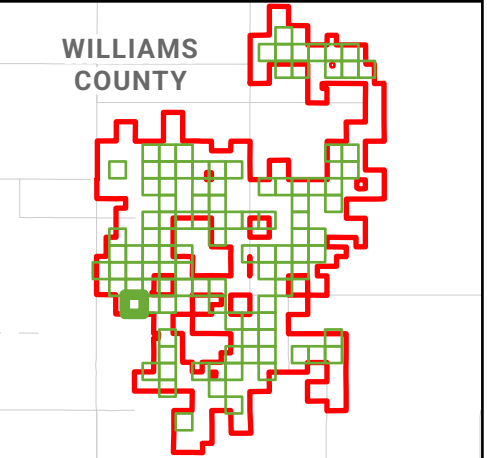




n-012-b-053

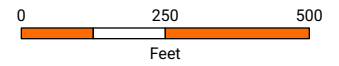
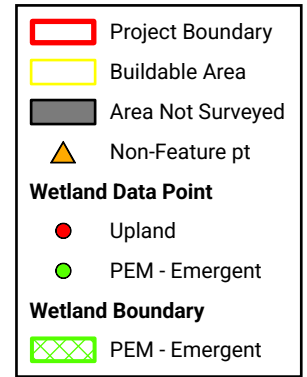


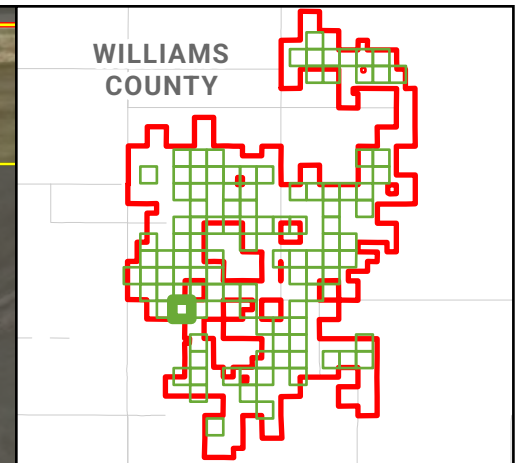
WILLIAMS COUNTY



Survey Results
Homestead Wind, LLC
Apex Clean Energy
Williams County, North Dakota

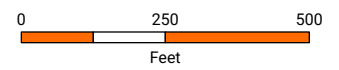
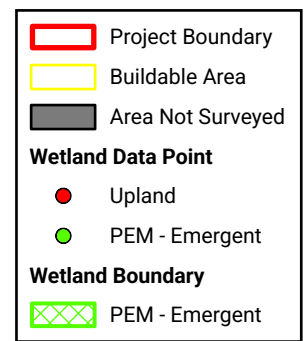
Map 87 of 115

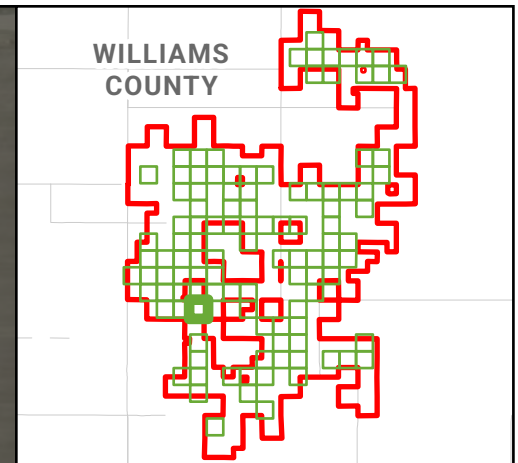




**Survey Results
Homestead Wind, LLC
Apex Clean Energy
Williams County, North Dakota**







Map 88 of 115

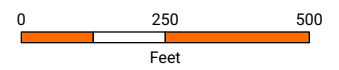




**Survey Results
Homestead Wind, LLC
Apex Clean Energy
Williams County, North Dakota**

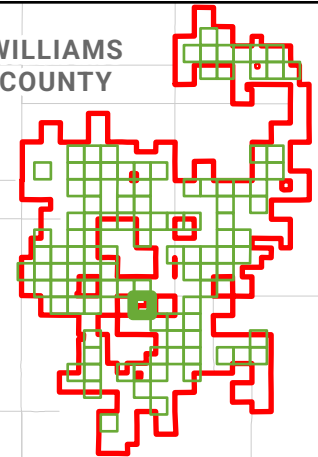
Map 89 of 115

-  Project Boundary
-  Buildable Area
-  Area Not Surveyed
- Wetland Data Point**
-  Upland
-  PEM - Emergent
- Wetland Boundary**
-  PEM - Emergent



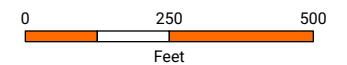
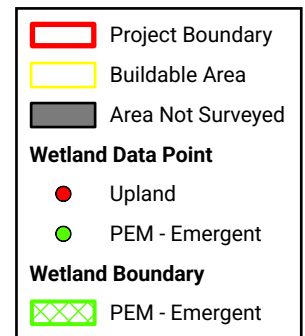


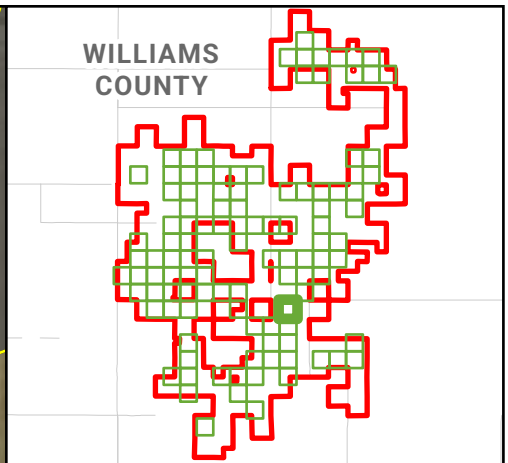
WILLIAMS COUNTY



**Survey Results
Homestead Wind, LLC
Apex Clean Energy
Williams County, North Dakota**







Map 90 of 115

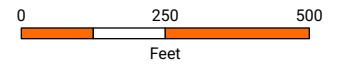




**Survey Results
Homestead Wind, LLC
Apex Clean Energy
Williams County, North Dakota**

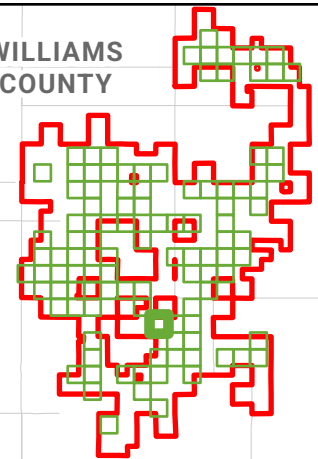
Map 91 of 115

-  Project Boundary
-  Buildable Area
-  Area Not Surveyed
- Wetland Data Point**
 -  Upland
 -  PEM - Emergent
- Wetland Boundary**
 -  PEM - Emergent



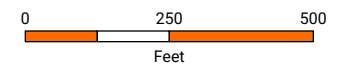
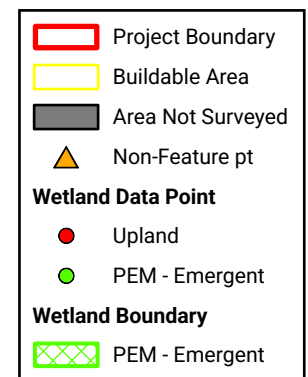


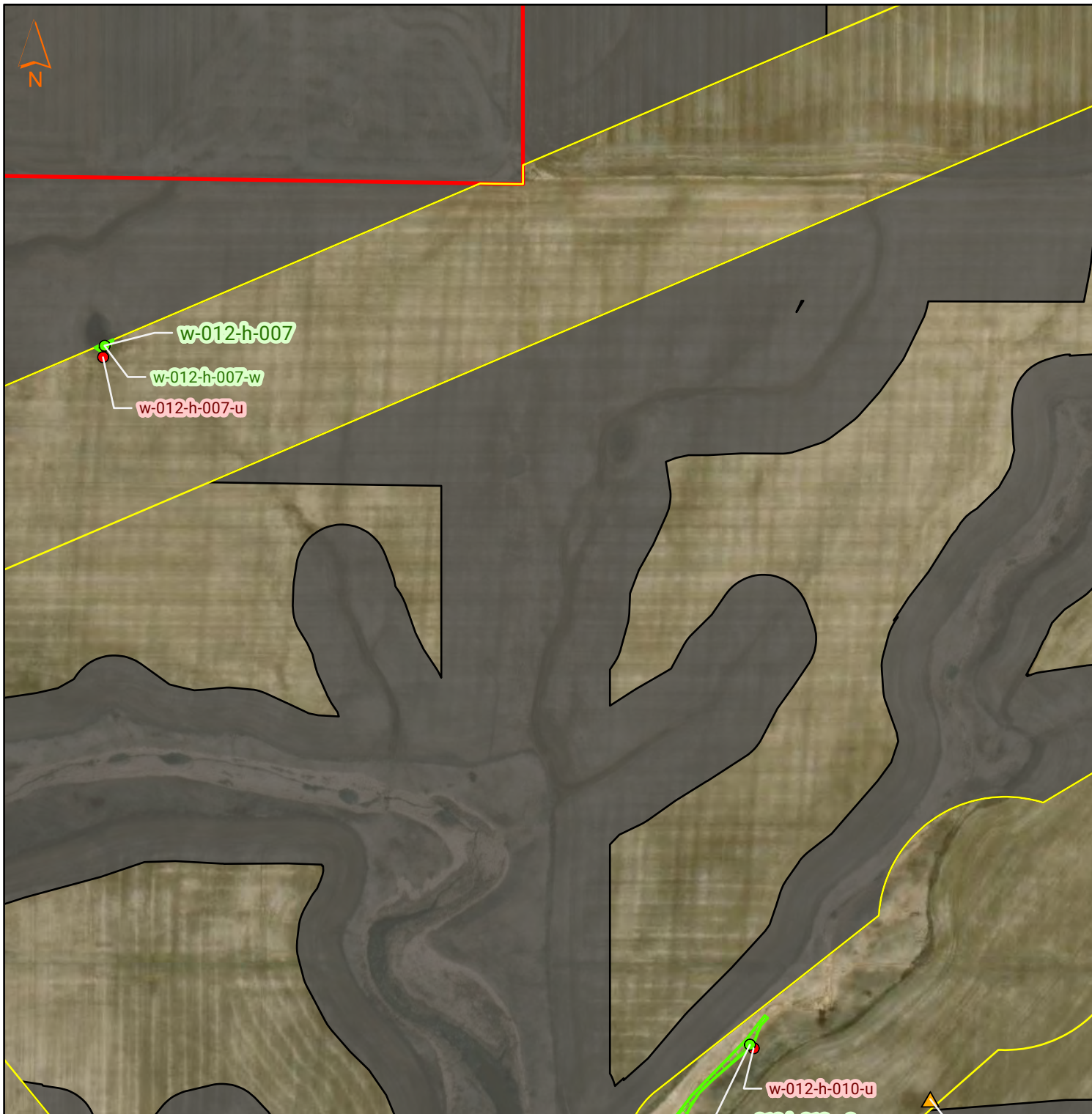
WILLIAMS COUNTY



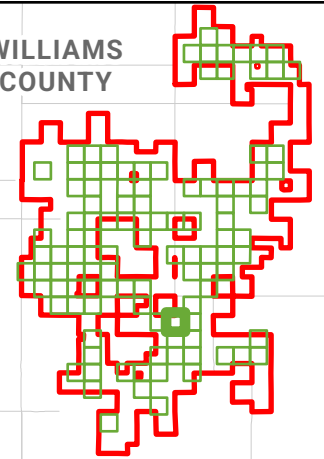
**Survey Results
Homestead Wind, LLC
Apex Clean Energy
Williams County, North Dakota**

Map 92 of 115












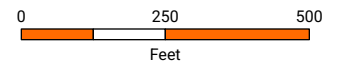
WILLIAMS COUNTY

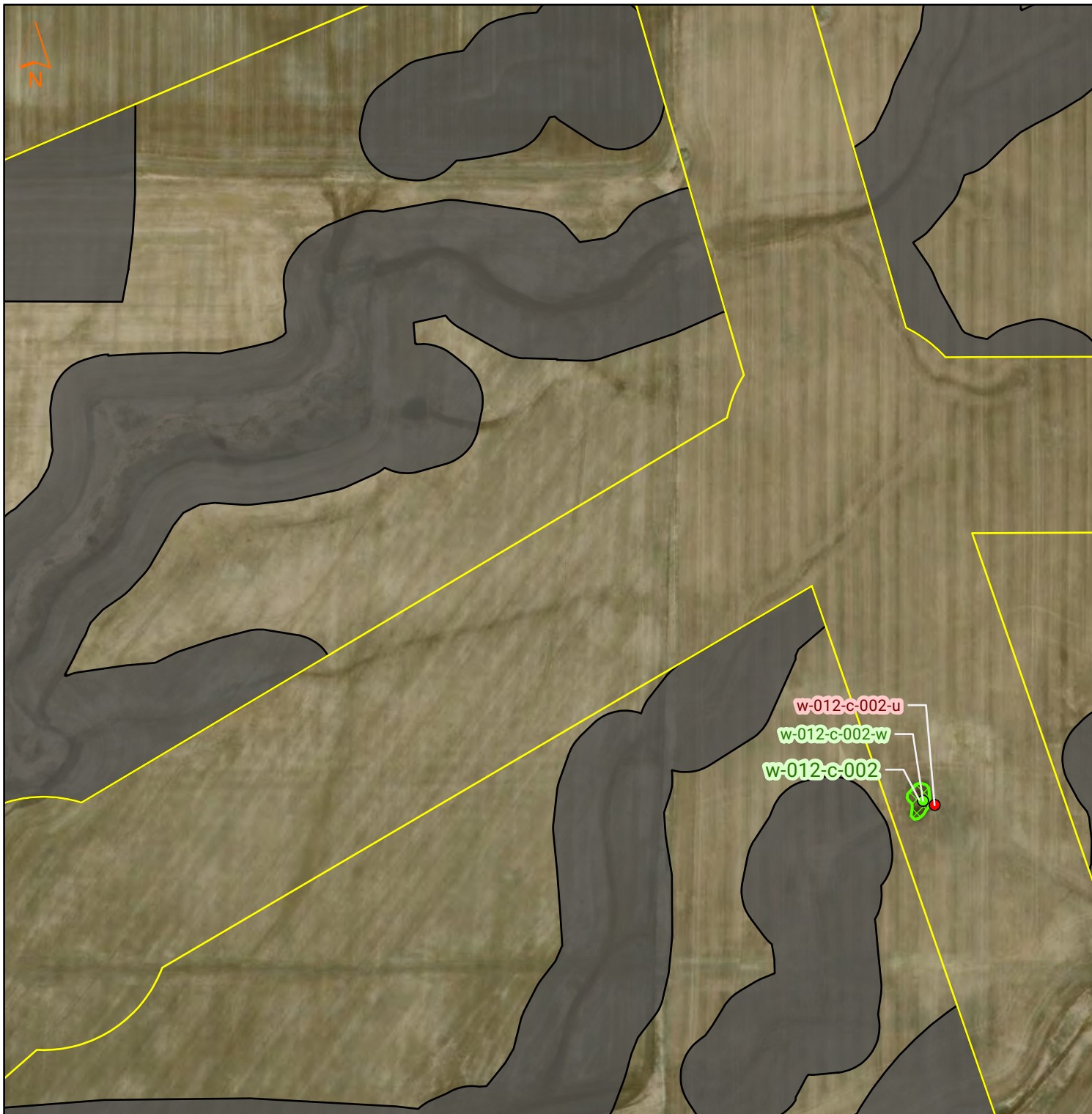


**Survey Results
Homestead Wind, LLC
Apex Clean Energy
Williams County, North Dakota**

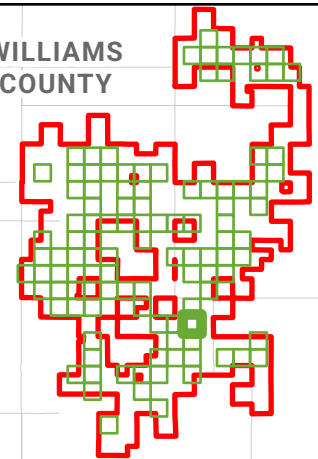
Map 93 of 115

-  Project Boundary
-  Buildable Area
-  Area Not Surveyed
-  Non-Feature pt
- Wetland Data Point**
-  Upland
-  PEM - Emergent
- Wetland Boundary**
-  PEM - Emergent



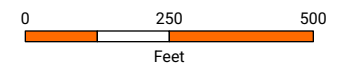
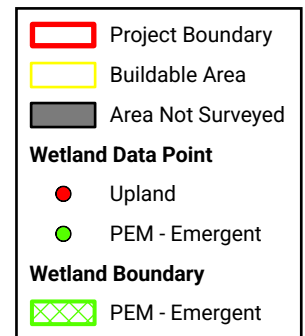


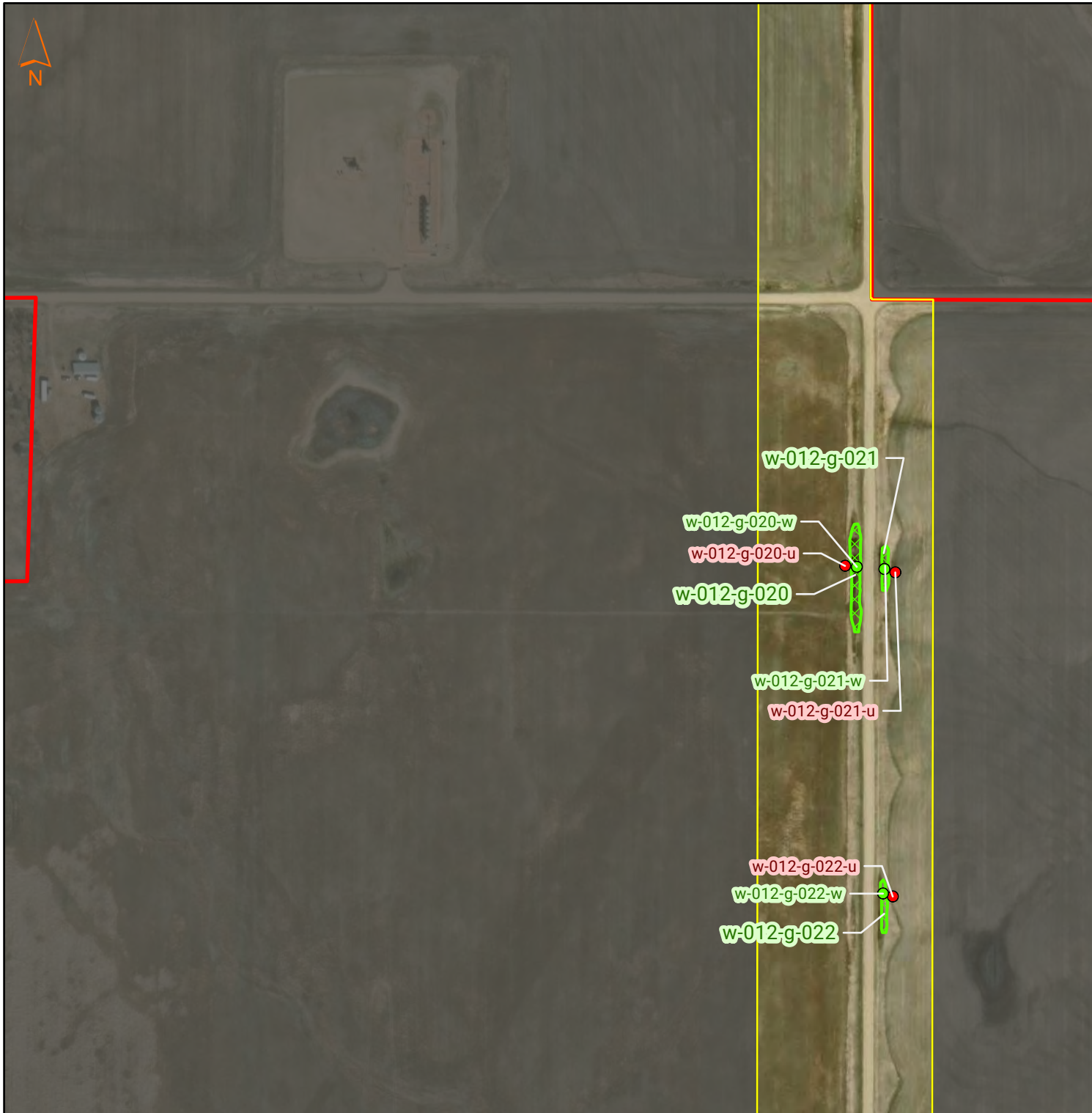
WILLIAMS COUNTY



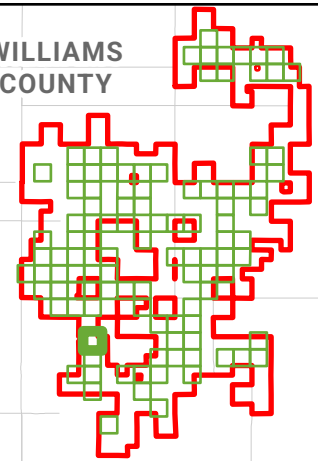
**Survey Results
Homestead Wind, LLC
Apex Clean Energy
Williams County, North Dakota**

Map 94 of 115



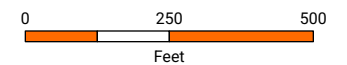
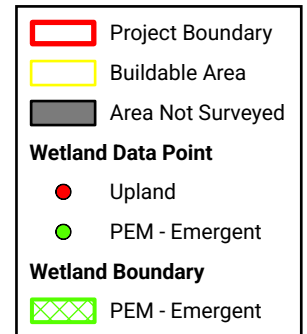


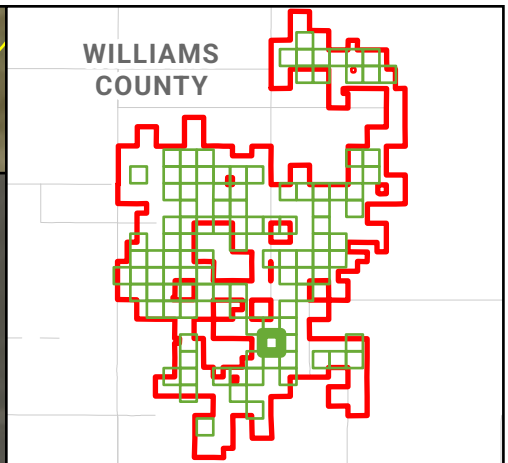
WILLIAMS COUNTY



**Survey Results
Homestead Wind, LLC
Apex Clean Energy
Williams County, North Dakota**

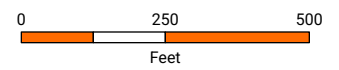
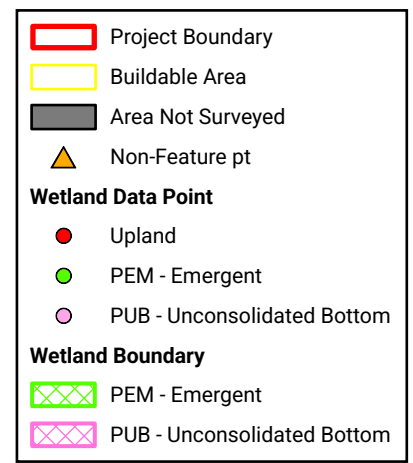
Map 95 of 115

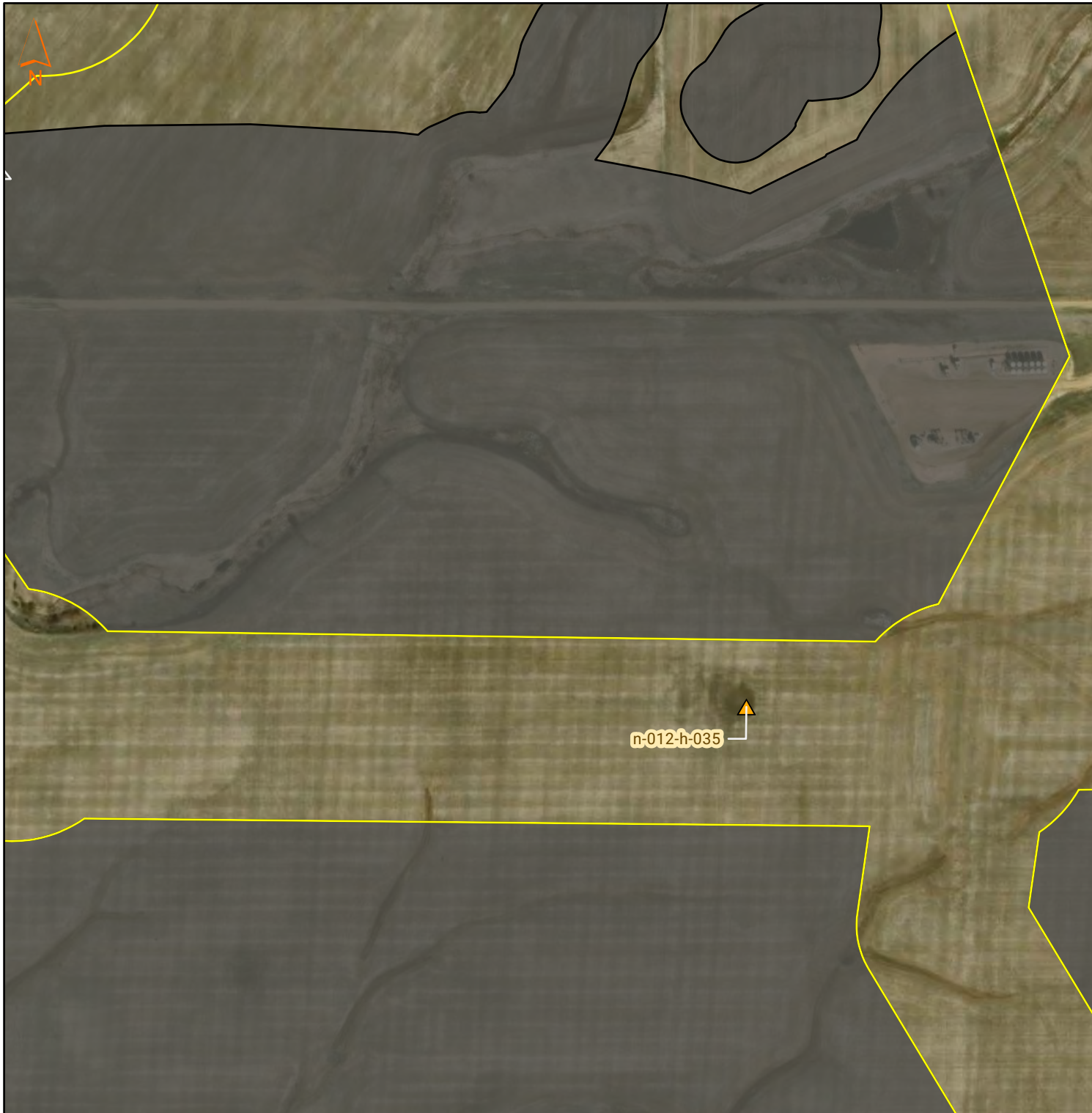




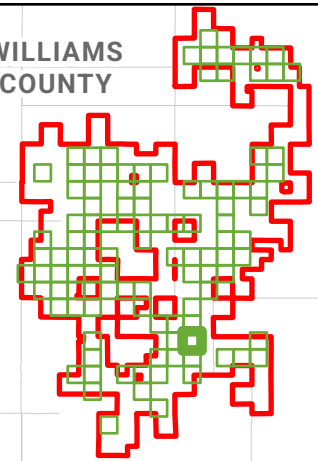
**Survey Results
Homestead Wind, LLC
Apex Clean Energy
Williams County, North Dakota**

Map 96 of 115



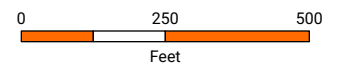
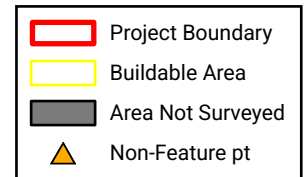


WILLIAMS COUNTY



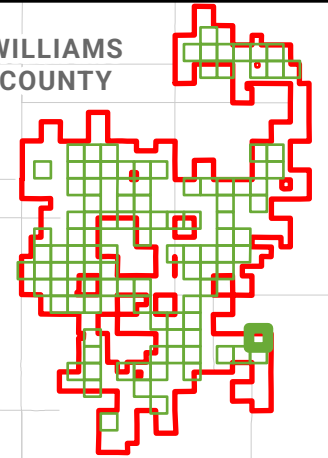
**Survey Results
Homestead Wind, LLC
Apex Clean Energy
Williams County, North Dakota**

Map 97 of 115



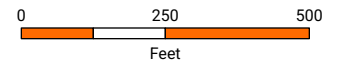
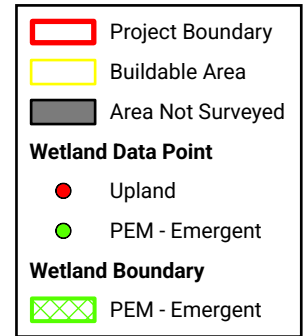


WILLIAMS COUNTY



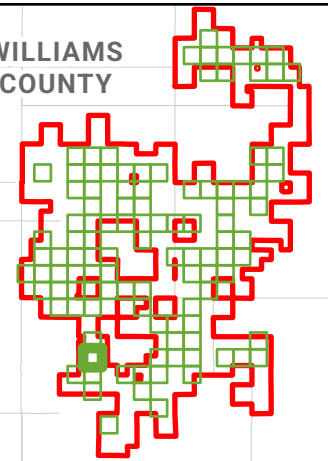
**Survey Results
Homestead Wind, LLC
Apex Clean Energy
Williams County, North Dakota**

Map 98 of 115



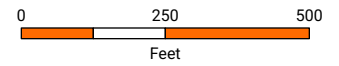
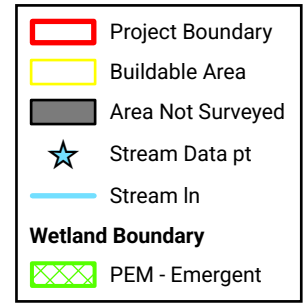


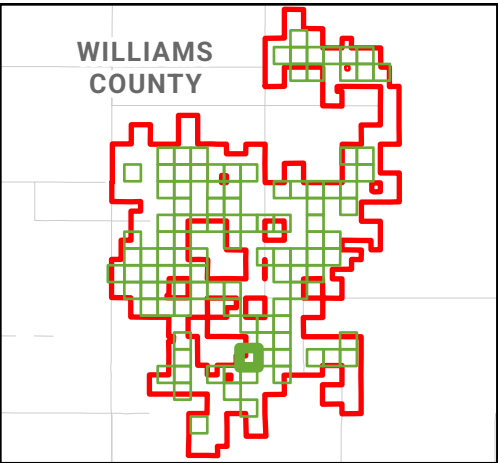
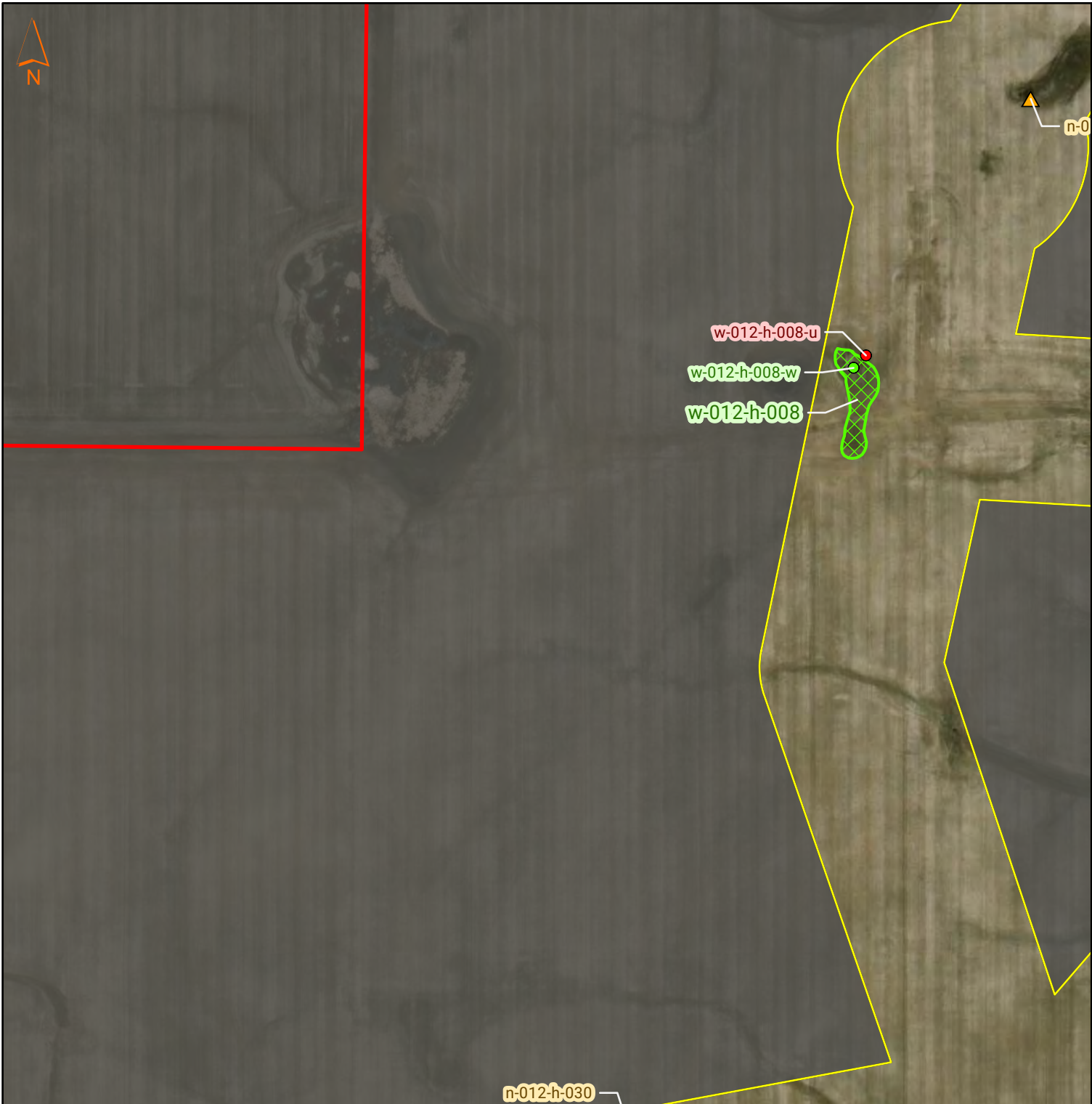
WILLIAMS COUNTY



Survey Results
Homestead Wind, LLC
Apex Clean Energy
Williams County, North Dakota

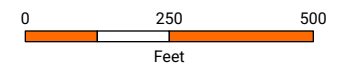
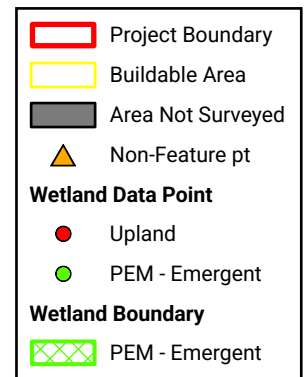
Map 99 of 115

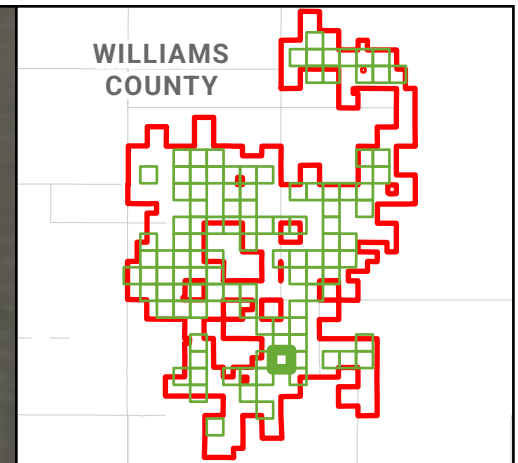
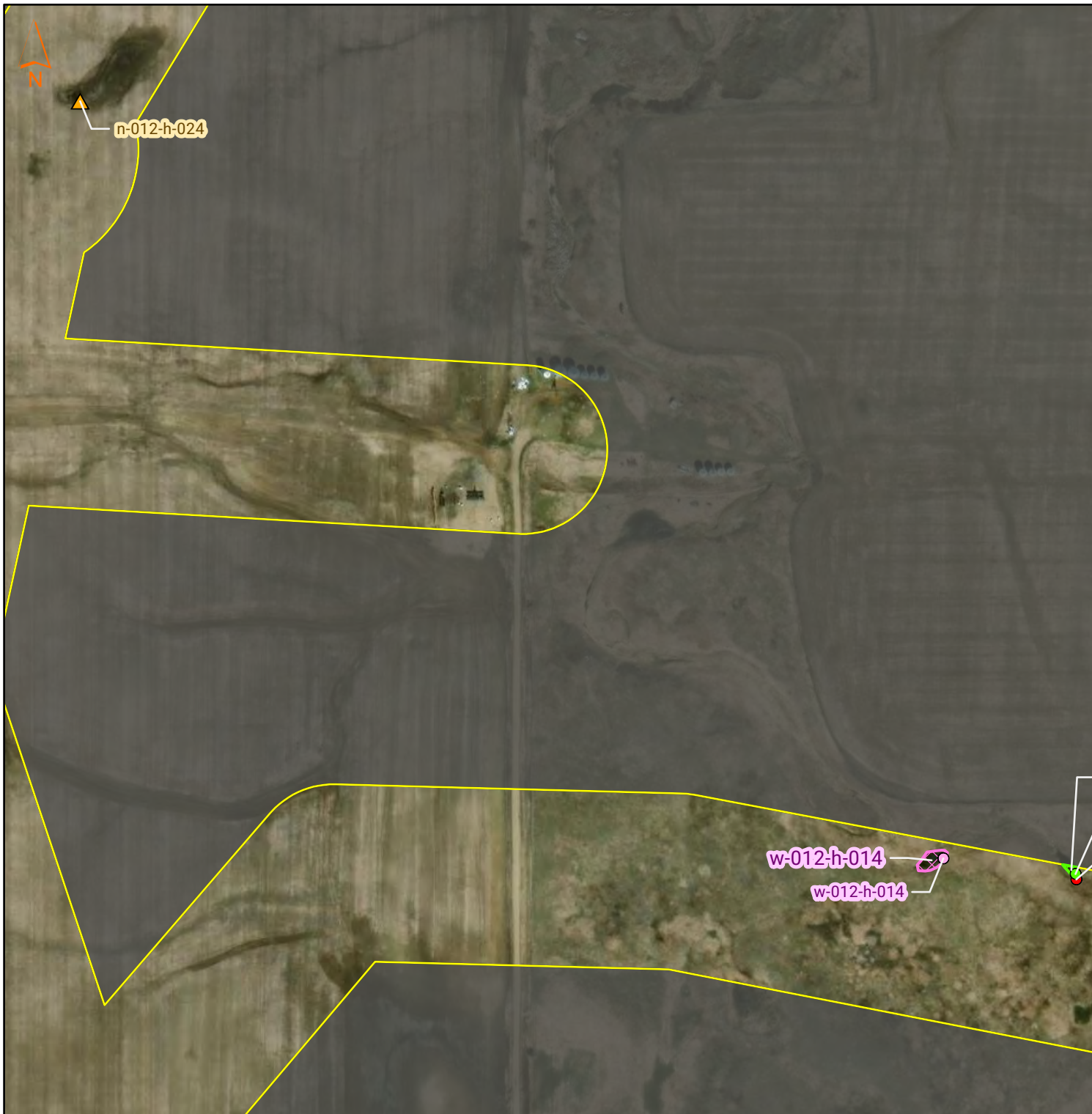




**Survey Results
Homestead Wind, LLC
Apex Clean Energy
Williams County, North Dakota**

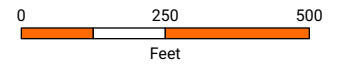
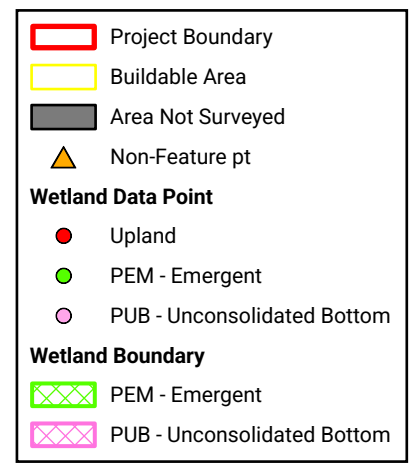
Map 100 of 115





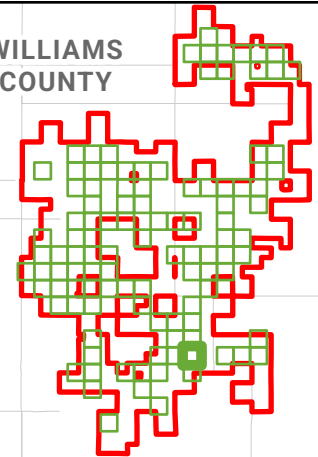
**Survey Results
Homestead Wind, LLC
Apex Clean Energy
Williams County, North Dakota**

Map 101 of 115



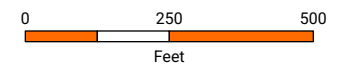
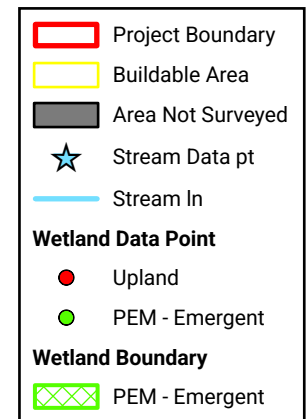


WILLIAMS COUNTY



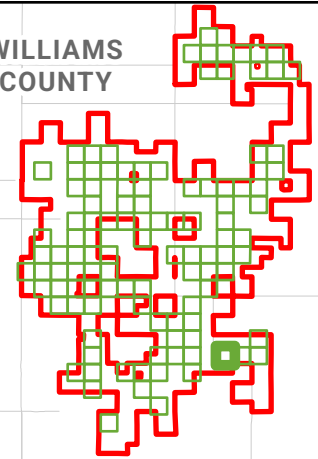
**Survey Results
Homestead Wind, LLC
Apex Clean Energy
Williams County, North Dakota**

Map 102 of 115



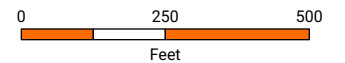
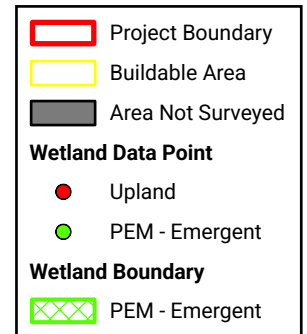


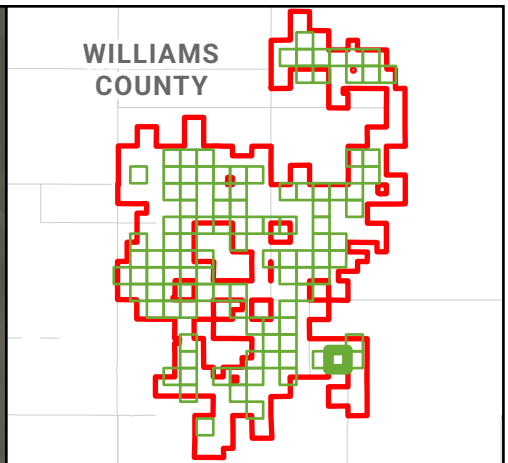
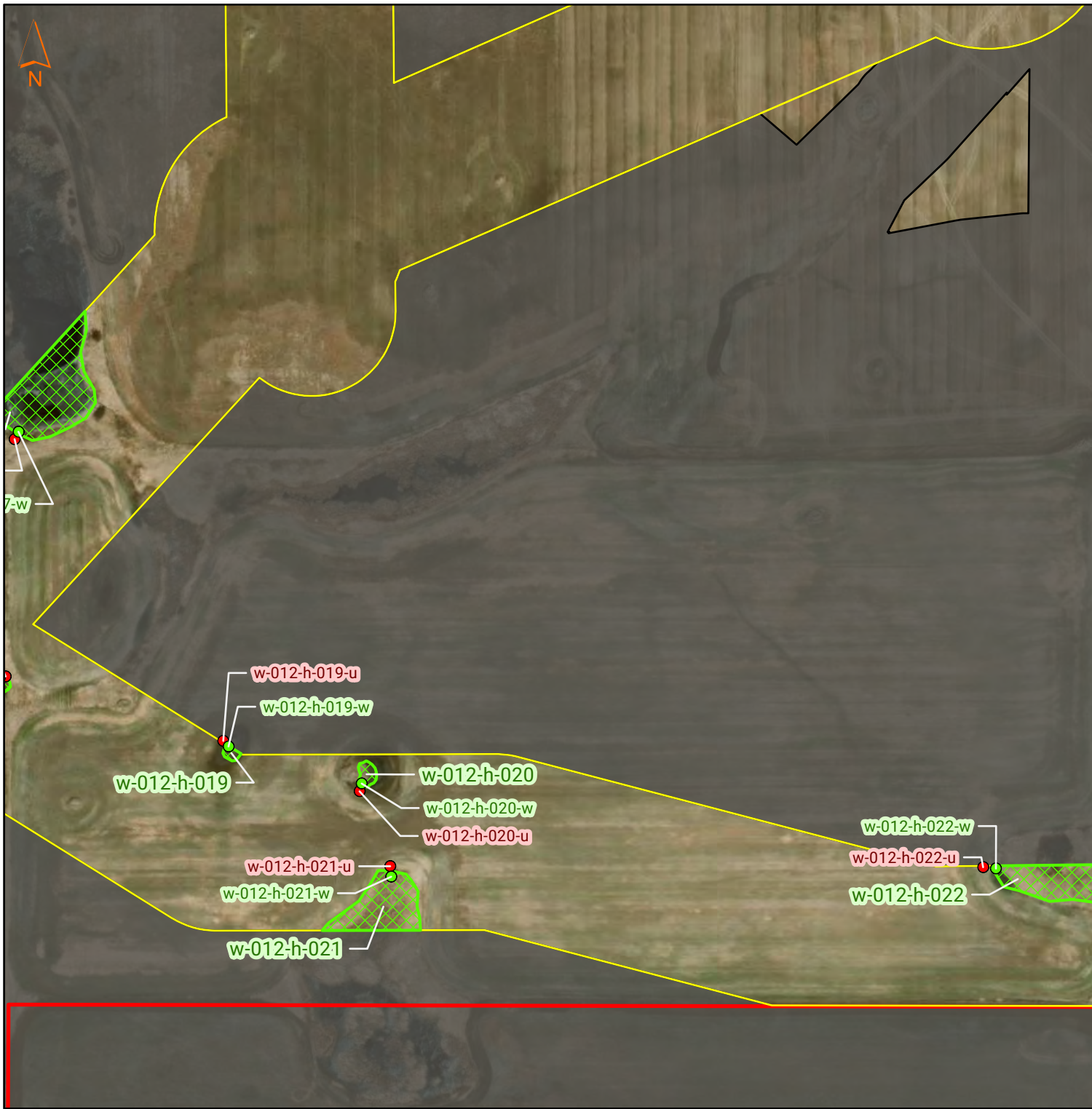
WILLIAMS COUNTY



**Survey Results
Homestead Wind, LLC
Apex Clean Energy
Williams County, North Dakota**

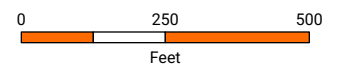
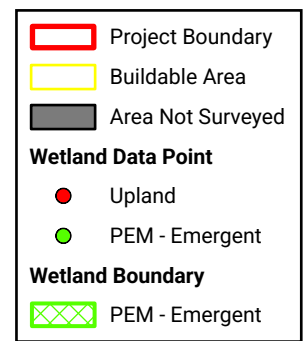
Map 103 of 115





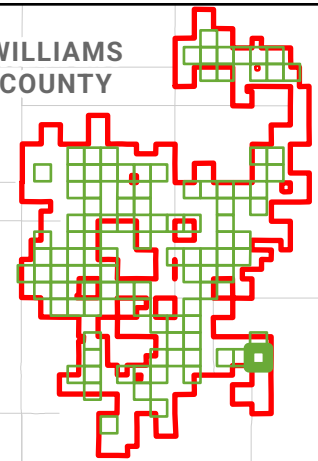
**Survey Results
Homestead Wind, LLC
Apex Clean Energy
Williams County, North Dakota**

Map 104 of 115



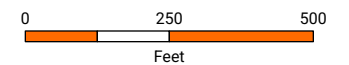
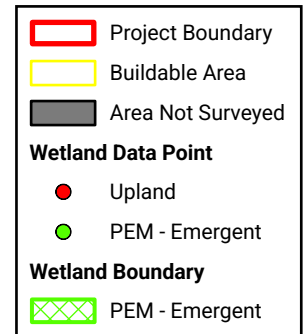


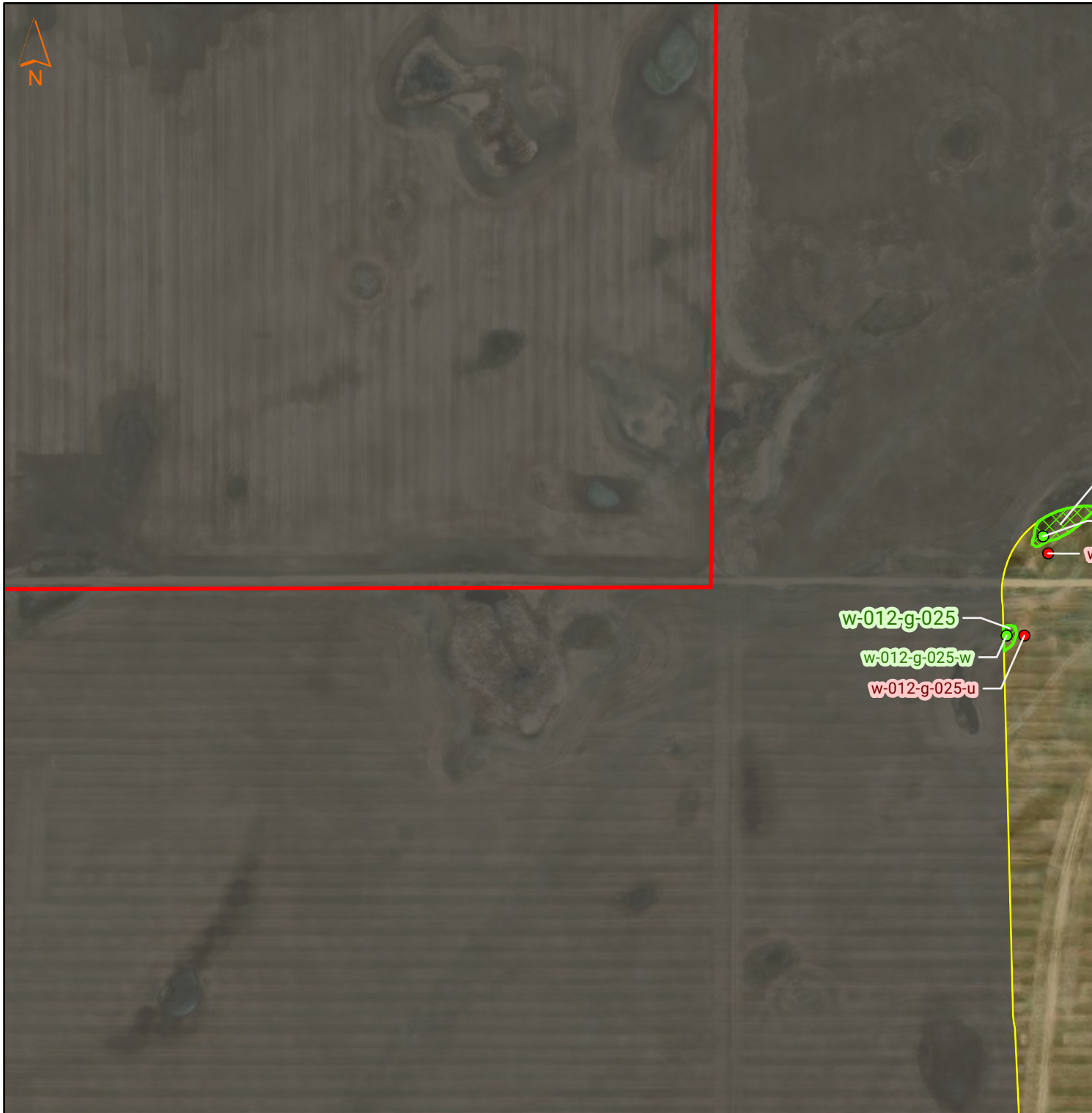
WILLIAMS COUNTY



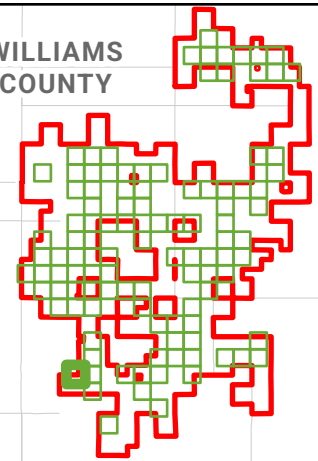
**Survey Results
Homestead Wind, LLC
Apex Clean Energy
Williams County, North Dakota**

Map 105 of 115



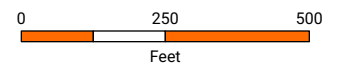
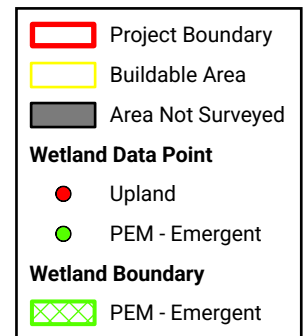


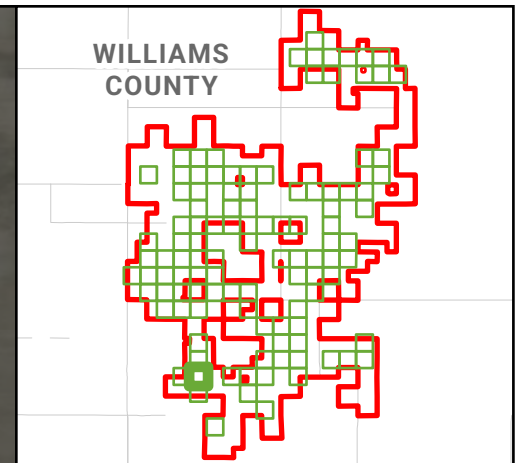
WILLIAMS COUNTY



**Survey Results
Homestead Wind, LLC
Apex Clean Energy
Williams County, North Dakota**

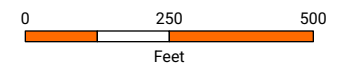
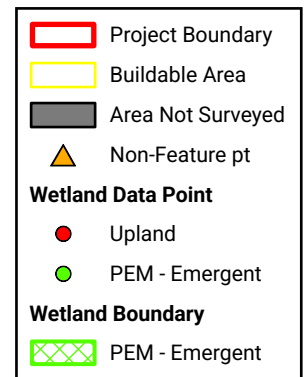
Map 106 of 115

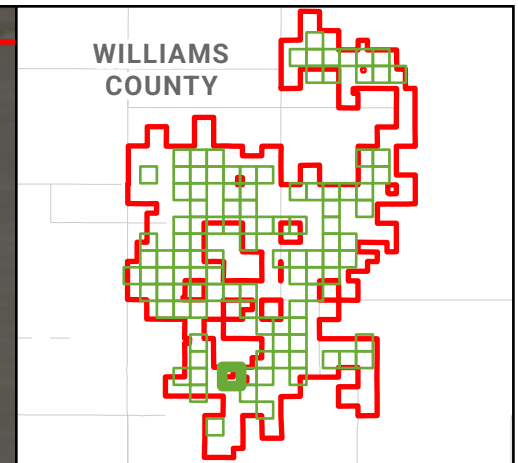




Survey Results
Homestead Wind, LLC
Apex Clean Energy
Williams County, North Dakota

Map 107 of 115

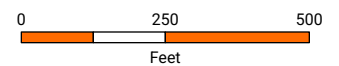


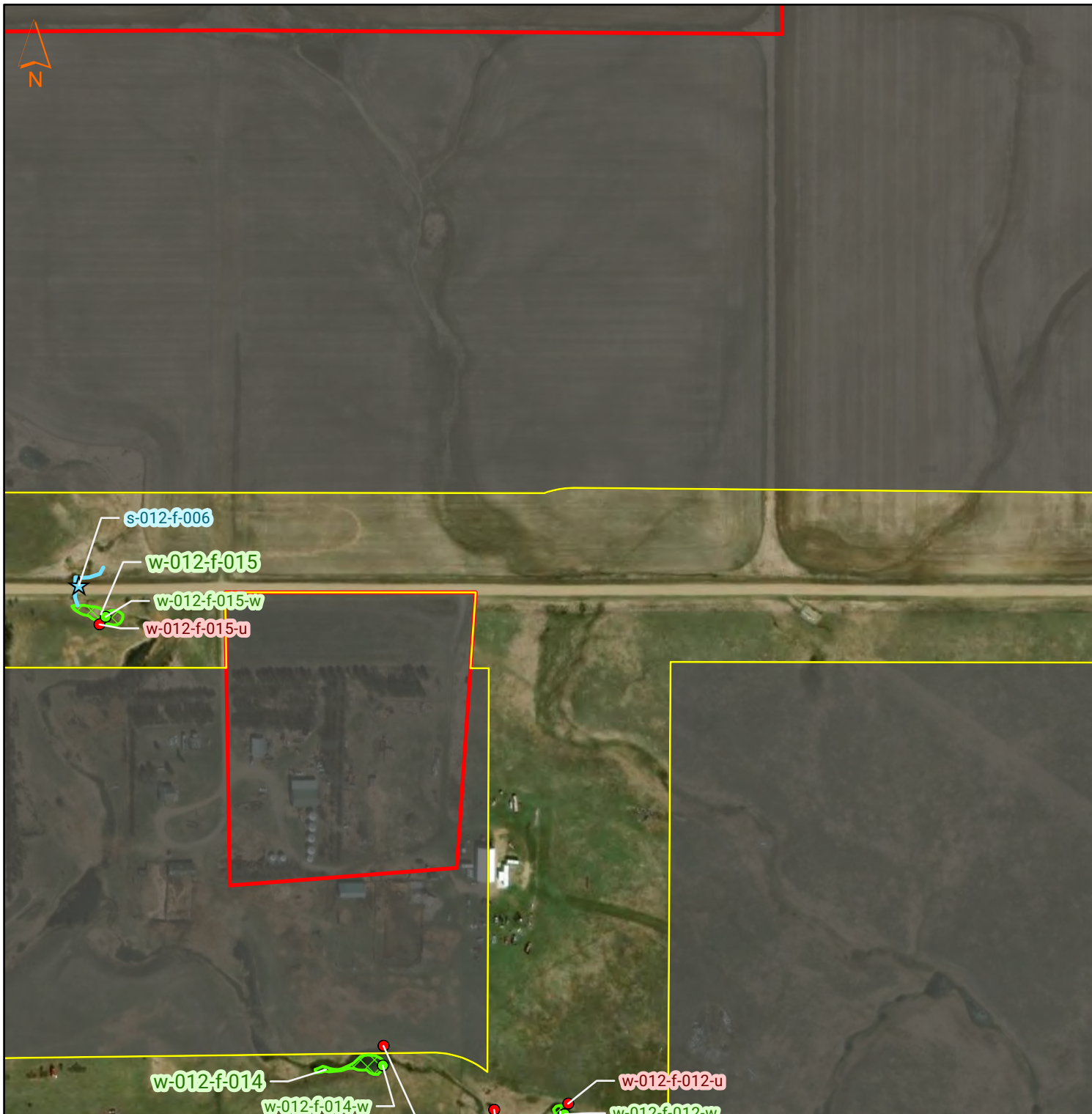


**Survey Results
Homestead Wind, LLC
Apex Clean Energy
Williams County, North Dakota**

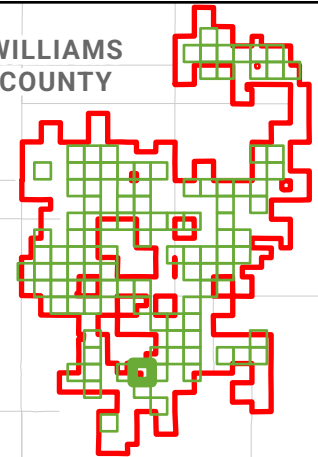
Map 108 of 115

- Project Boundary
- Buildable Area
- Area Not Surveyed
- Stream Data pt
- Stream In
- Wetland Data Point**
- Upland
- PEM - Emergent
- Wetland Boundary**
- PEM - Emergent



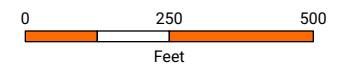
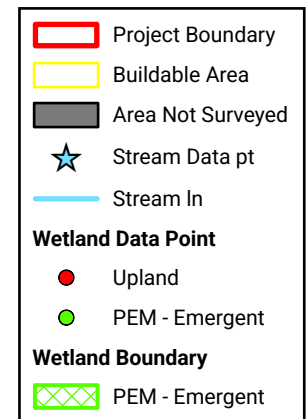


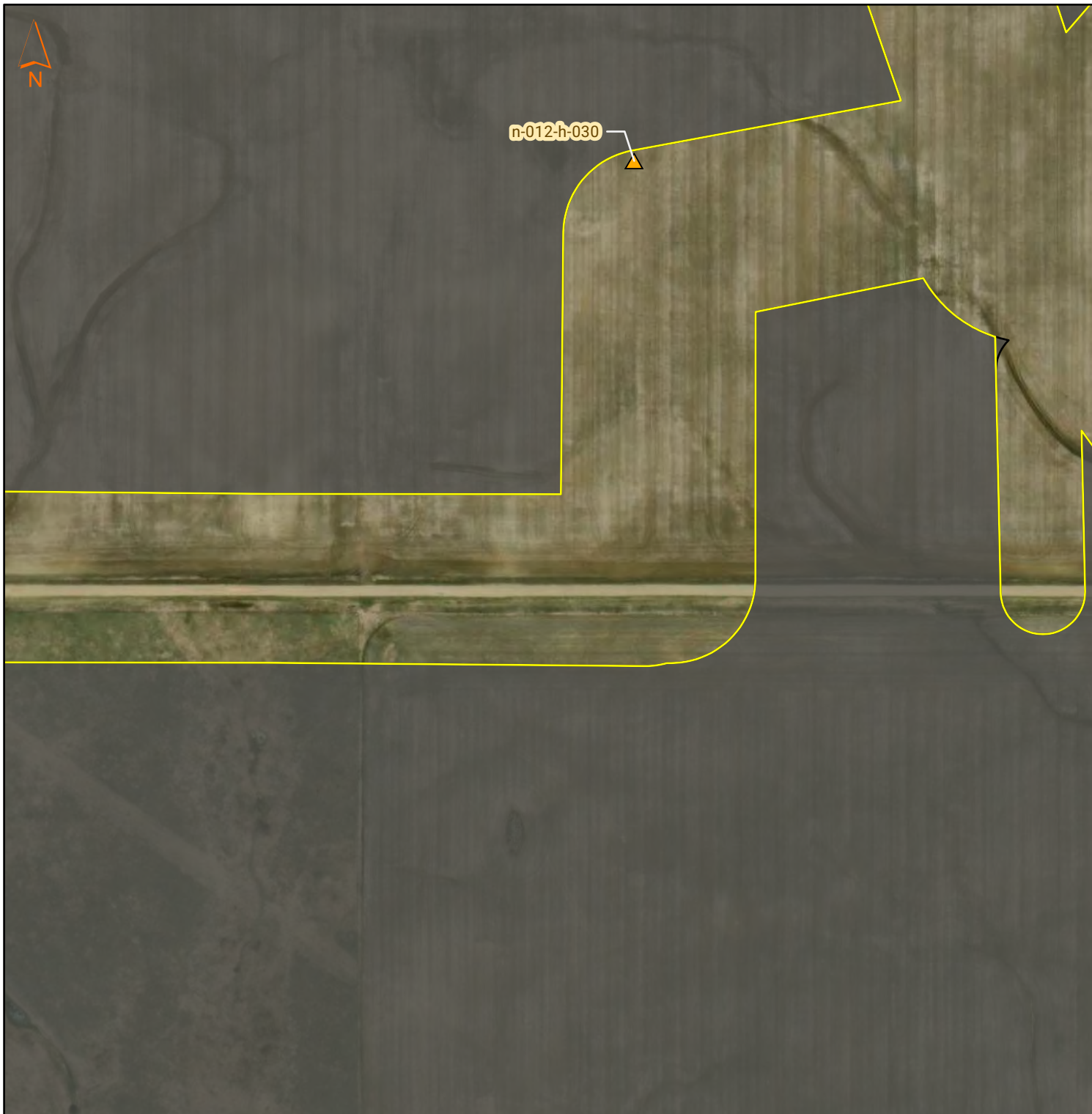
WILLIAMS COUNTY



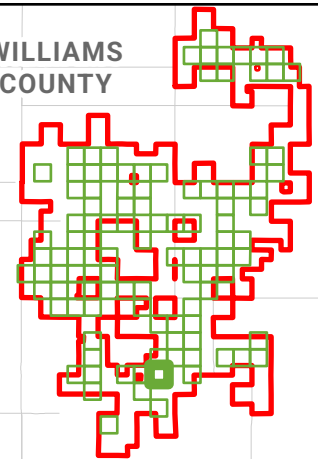
**Survey Results
Homestead Wind, LLC
Apex Clean Energy
Williams County, North Dakota**

Map 109 of 115



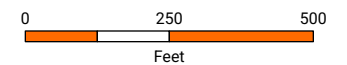
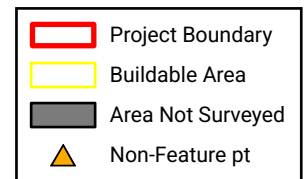


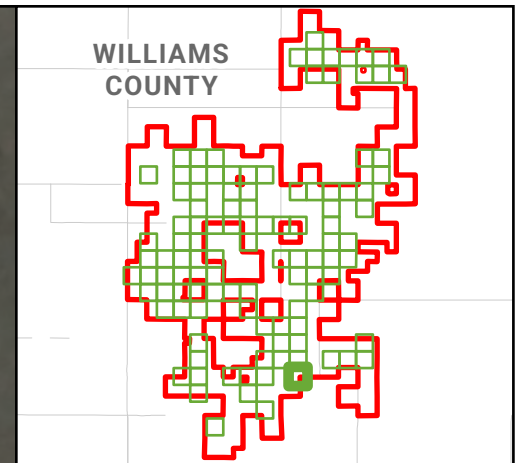
WILLIAMS COUNTY



Survey Results
Homestead Wind, LLC
Apex Clean Energy
Williams County, North Dakota

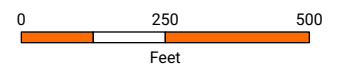
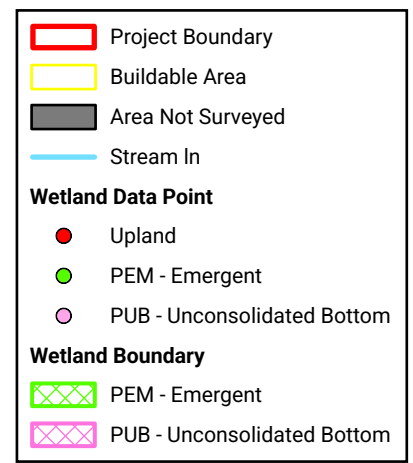
Map 110 of 115

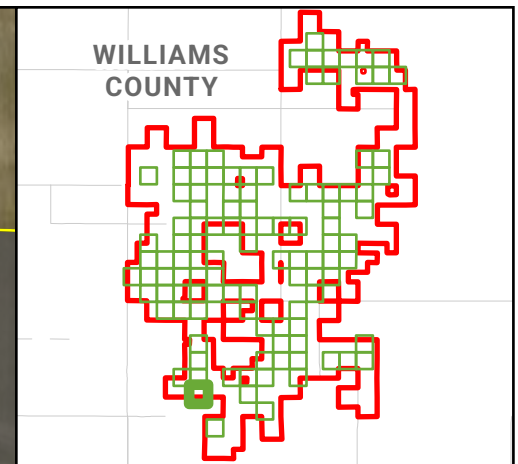
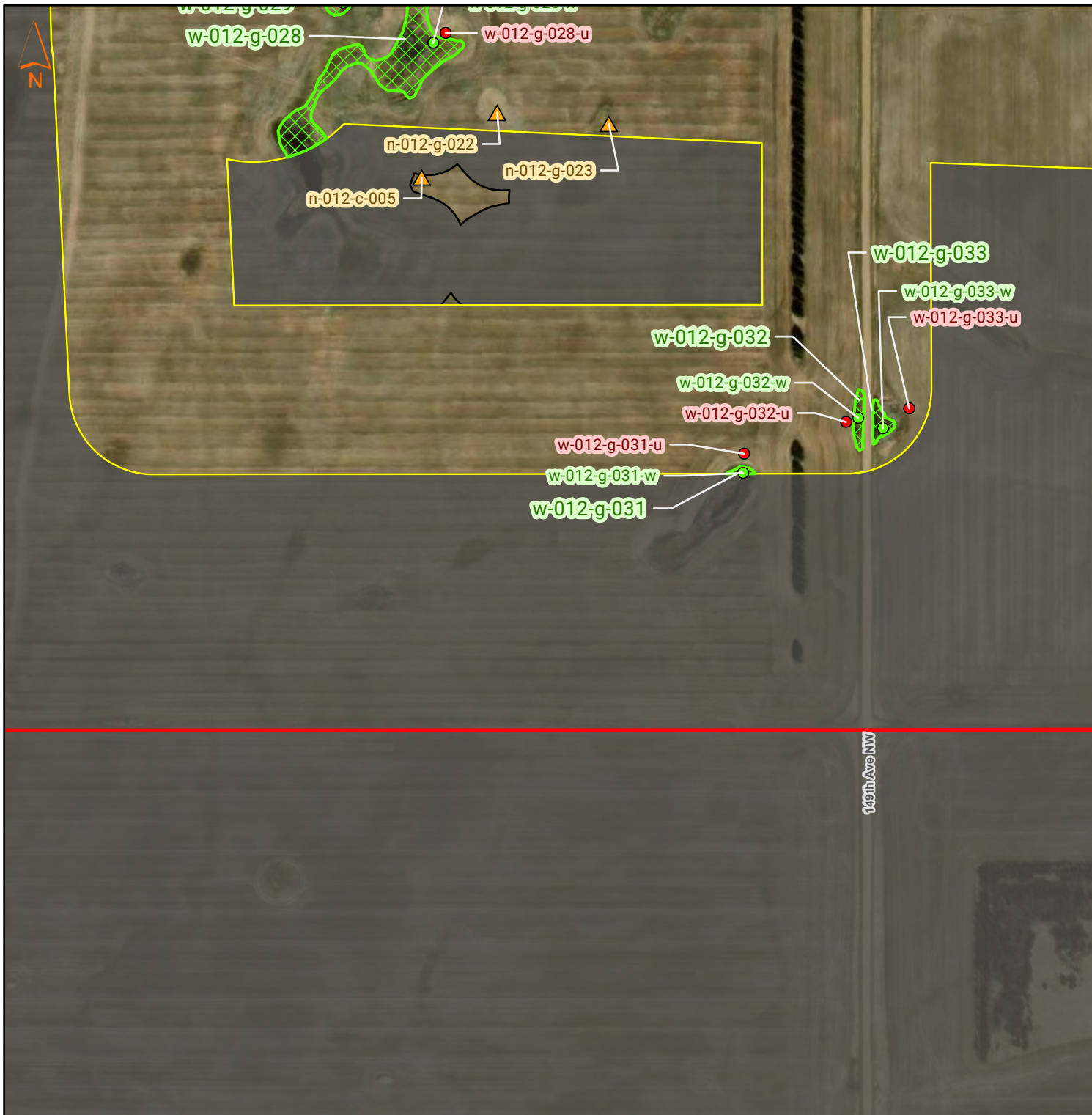




**Survey Results
Homestead Wind, LLC
Apex Clean Energy
Williams County, North Dakota**








Map 111 of 115

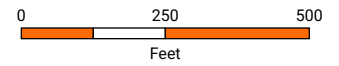


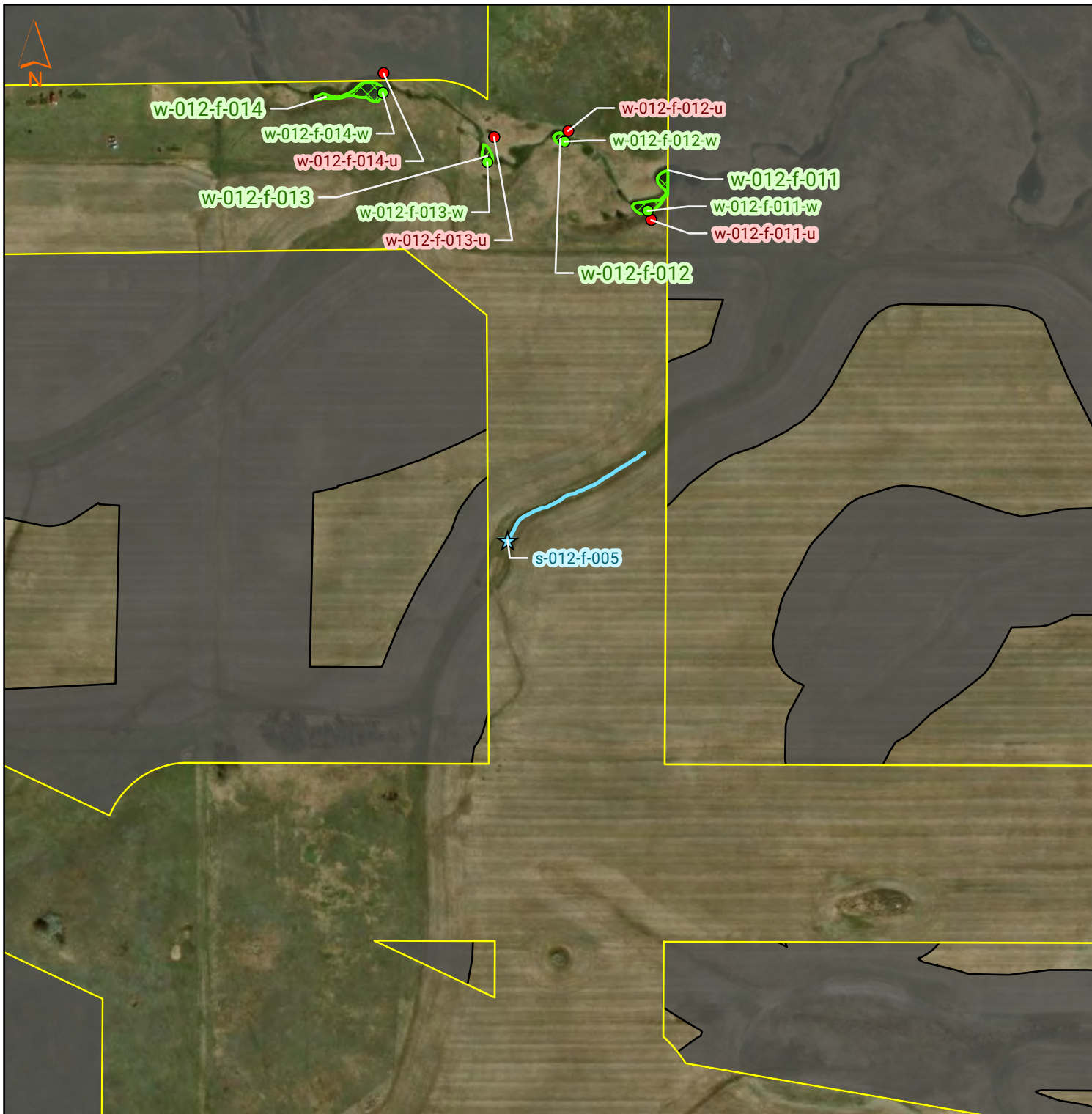


**Survey Results
Homestead Wind, LLC
Apex Clean Energy
Williams County, North Dakota**

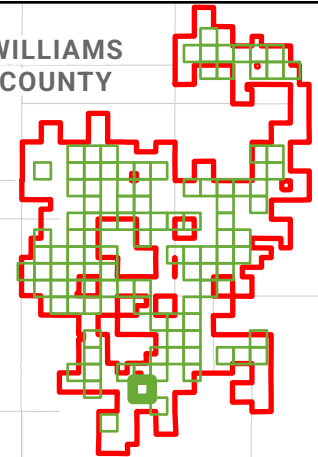
Map 112 of 115

-  Project Boundary
-  Buildable Area
-  Area Not Surveyed
-  Non-Feature pt
- Wetland Data Point**
-  Upland
-  PEM - Emergent
- Wetland Boundary**
-  PEM - Emergent



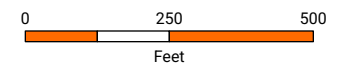
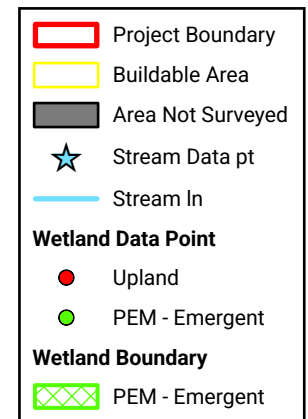


WILLIAMS COUNTY



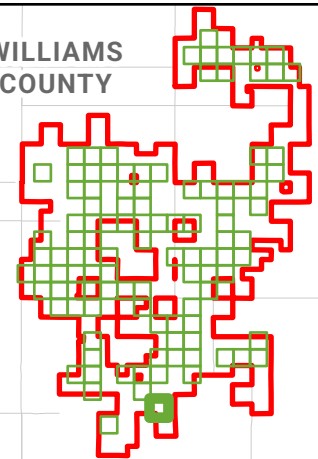
Survey Results
Homestead Wind, LLC
Apex Clean Energy
Williams County, North Dakota

Map 113 of 115



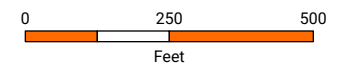
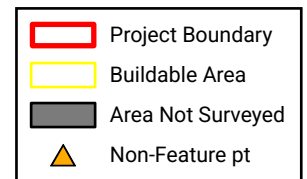


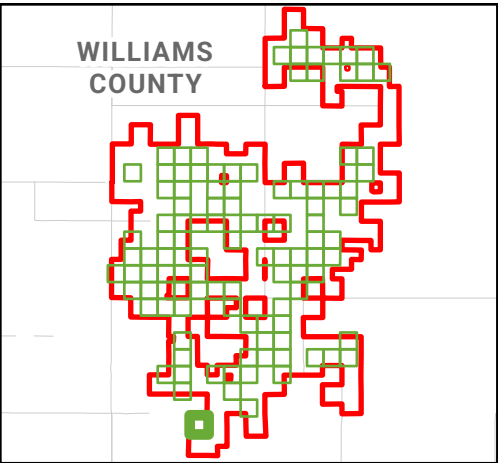
WILLIAMS COUNTY



Survey Results
Homestead Wind, LLC
Apex Clean Energy
Williams County, North Dakota

Map 114 of 115







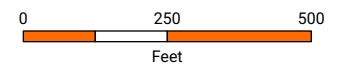


MNR

Survey Results
Homestead Wind, LLC
Apex Clean Energy
Williams County, North Dakota

Map 115 of 115

-  Project Boundary
-  Buildable Area
-  Area Not Surveyed
-  Non-Feature pt



APPENDIX B

DELINEATED WETLAND FEATURE

Appendix B is omitted intentionally

APPENDIX C

WETLAND DETERMINATION FORMS – WETLAND/UPLAND SAMPLE POINTS

Appendix C is omitted intentionally

APPENDIX D

WETLAND DETERMINATION FORMS – NON-FEATURE POINTS

Appendix D is omitted intentionally

APPENDIX E

DELINEATED STREAM FEATURES

Appendix E is omitted intentionally

APPENDIX F

DELINEATED STREAM FEATURE PHOTOS

Appendix F is omitted intentionally